

ANEXO-II

A N E X O - II

MARZO DE 1972

AGENCIA DE COOPERACION TECNICA  
CON EL EXTRANJERO  
GOBIERNO DEL JAPON

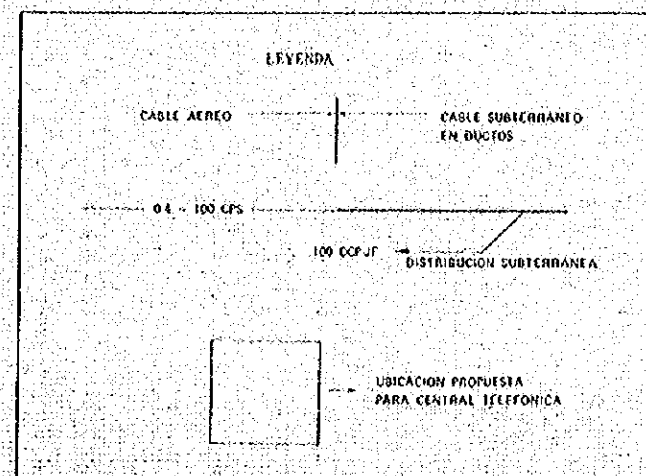
1709  
1710  
1711

5/1/98/13/

# ANEXO -- II

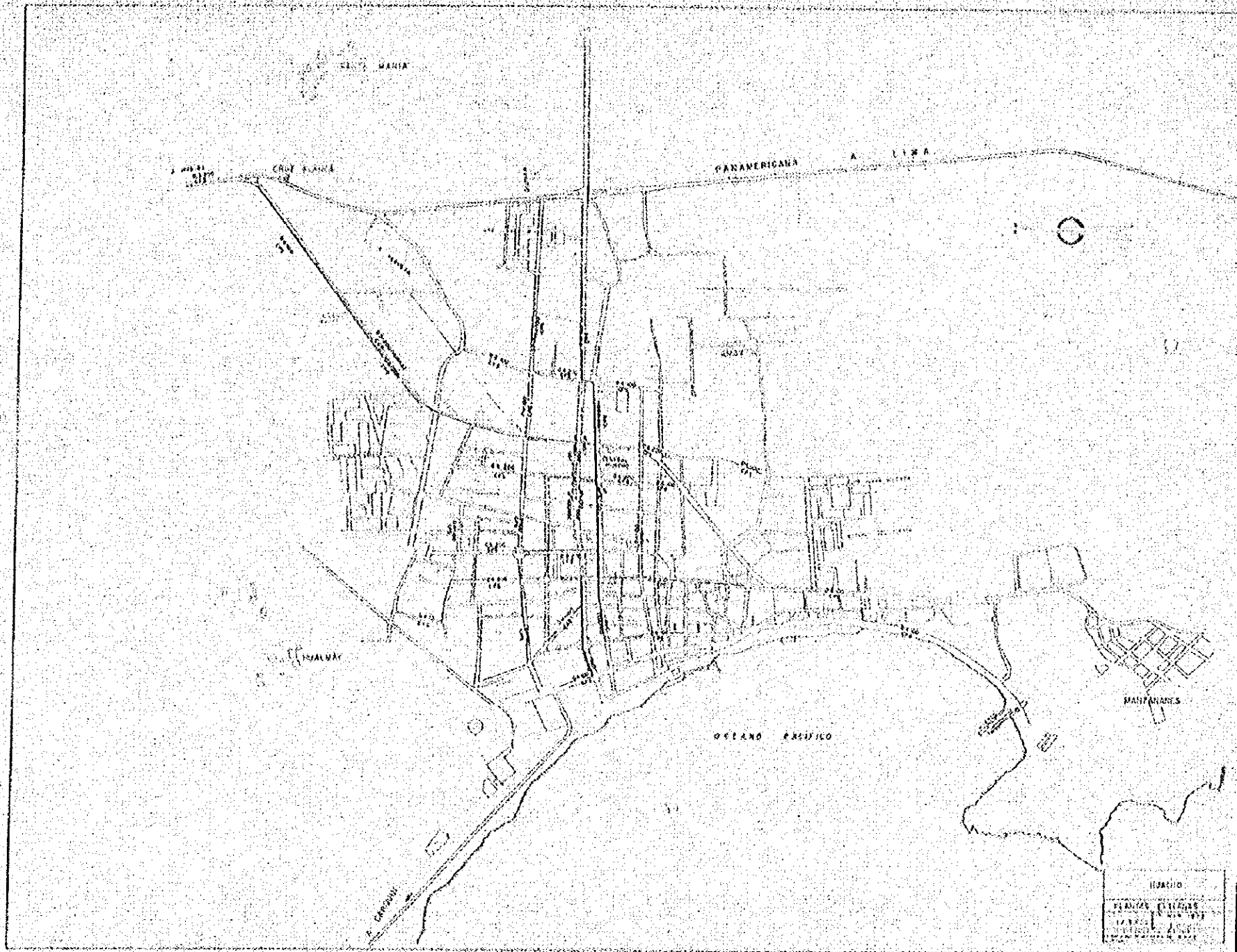
## 2-1 : PLANTAS EXTERNAS URBANAS

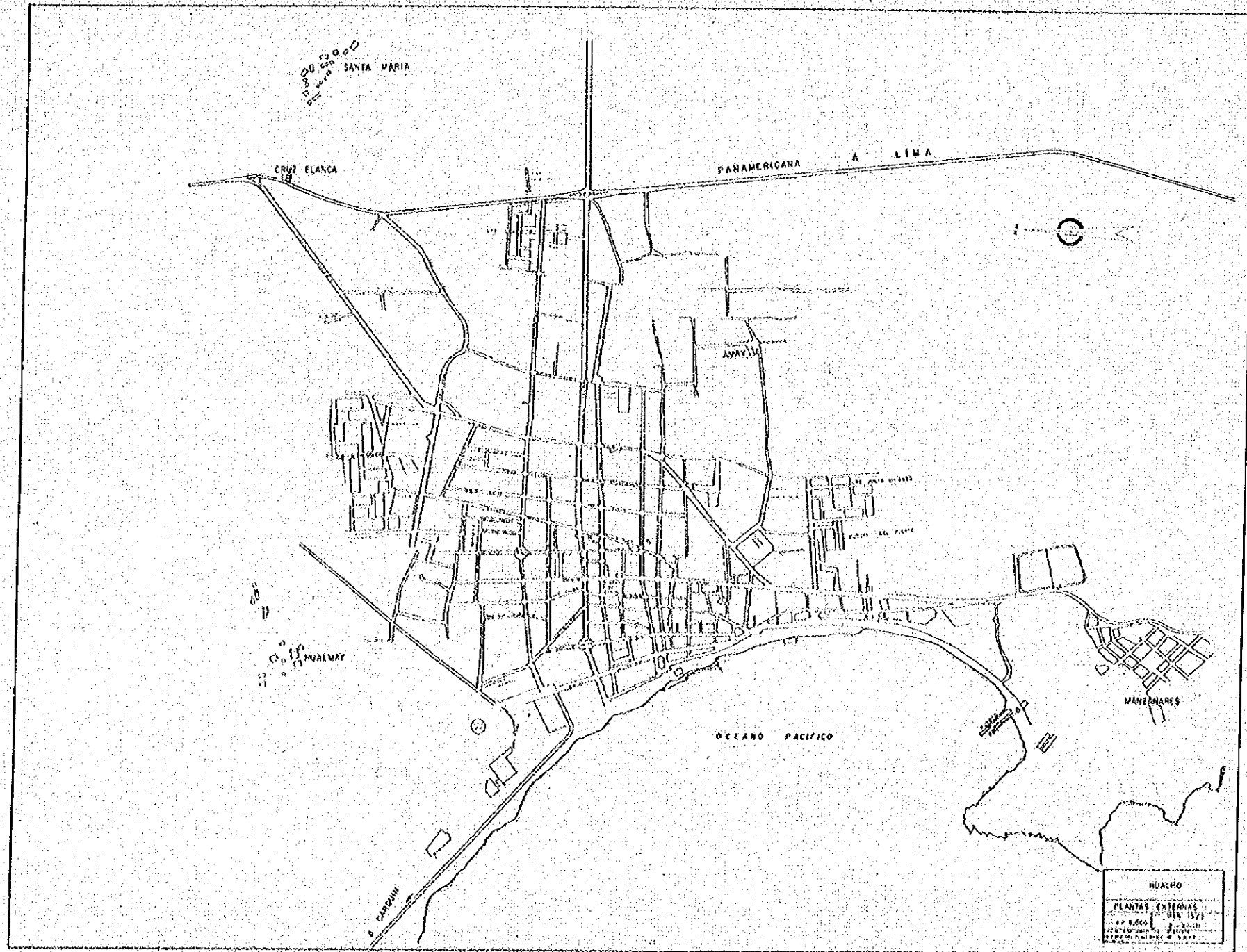
2-1-1	HUACHO	2-1-18	CORONGO
2-1-2	BARRANCA	2-1-19	HUAYLAS
2-1-3	PATIVILCA	2-1-20	PISCOBAMBA
2-1-4	PARAMONGA	2-1-21	POMABAMBA
2-1-5	PL. SUPE	2-1-22	SIHUAS
2-1-6	SUPE Pb.	2-1-23	HUAMACHUCO
2-1-7	CHURIN	2-1-24	OTUZCO
2-1-8	CAJATAMBO	2-1-25	QUIRVILCA
2-1-9	CASMA	2-1-26	SÁLAVERRY
2-1-10	PL. CASMA	2-1-27	S. D. CHUCO
2-1-11	HUARAZ	2-1-28	PACASMAYO
2-1-12	CARAZ	2-1-29	CHEPEN
2-1-13	CARIHUAS	2-1-30	LAMBAYAQUE
2-1-14	AIJA	2-1-31	SULLANA
2-1-15	CHIQUIAN	2-1-32	TALARA
2-1-16	HUARI	2-1-33	TUMBES
2-1-17	CABANA		

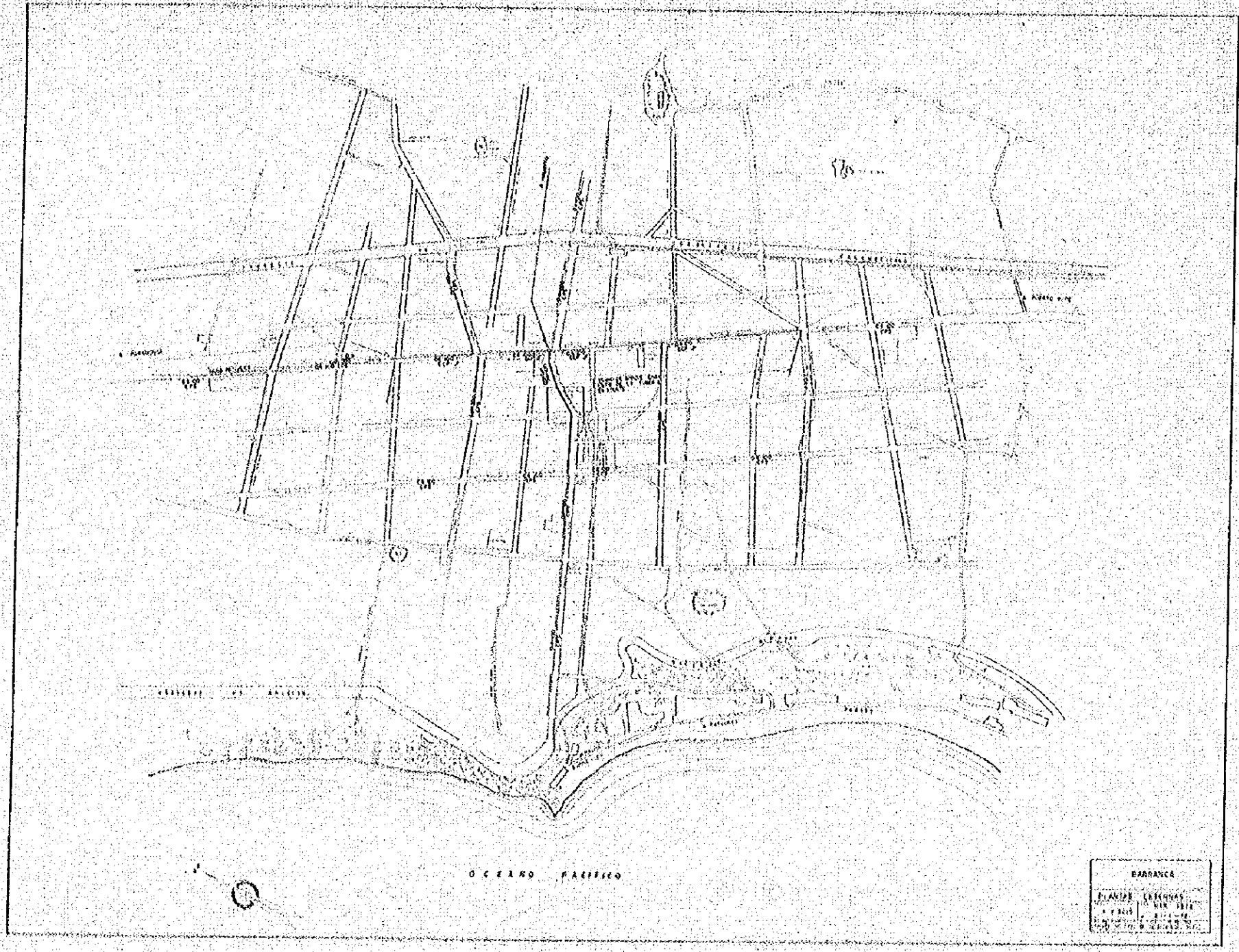


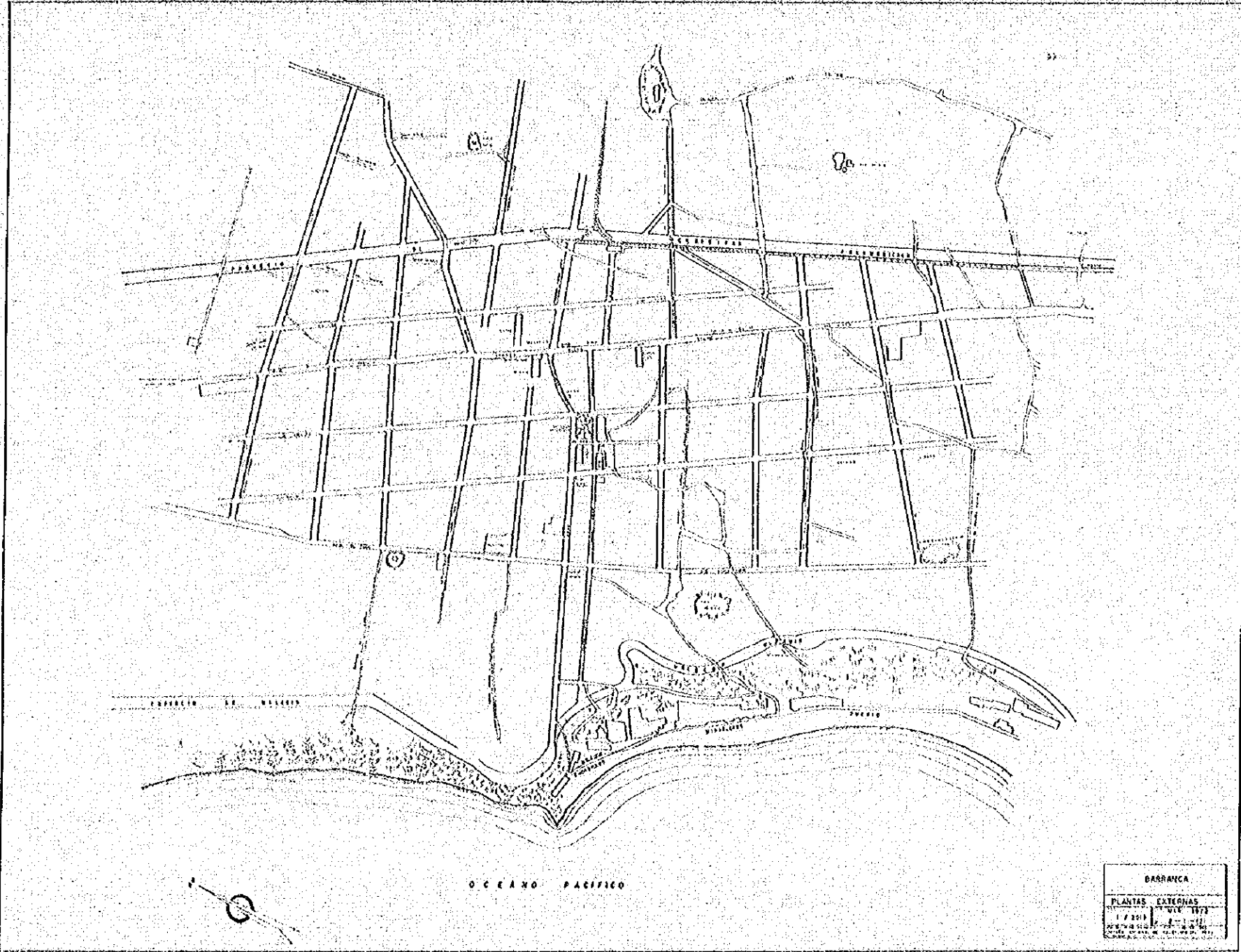
LIBRARY  
11941311

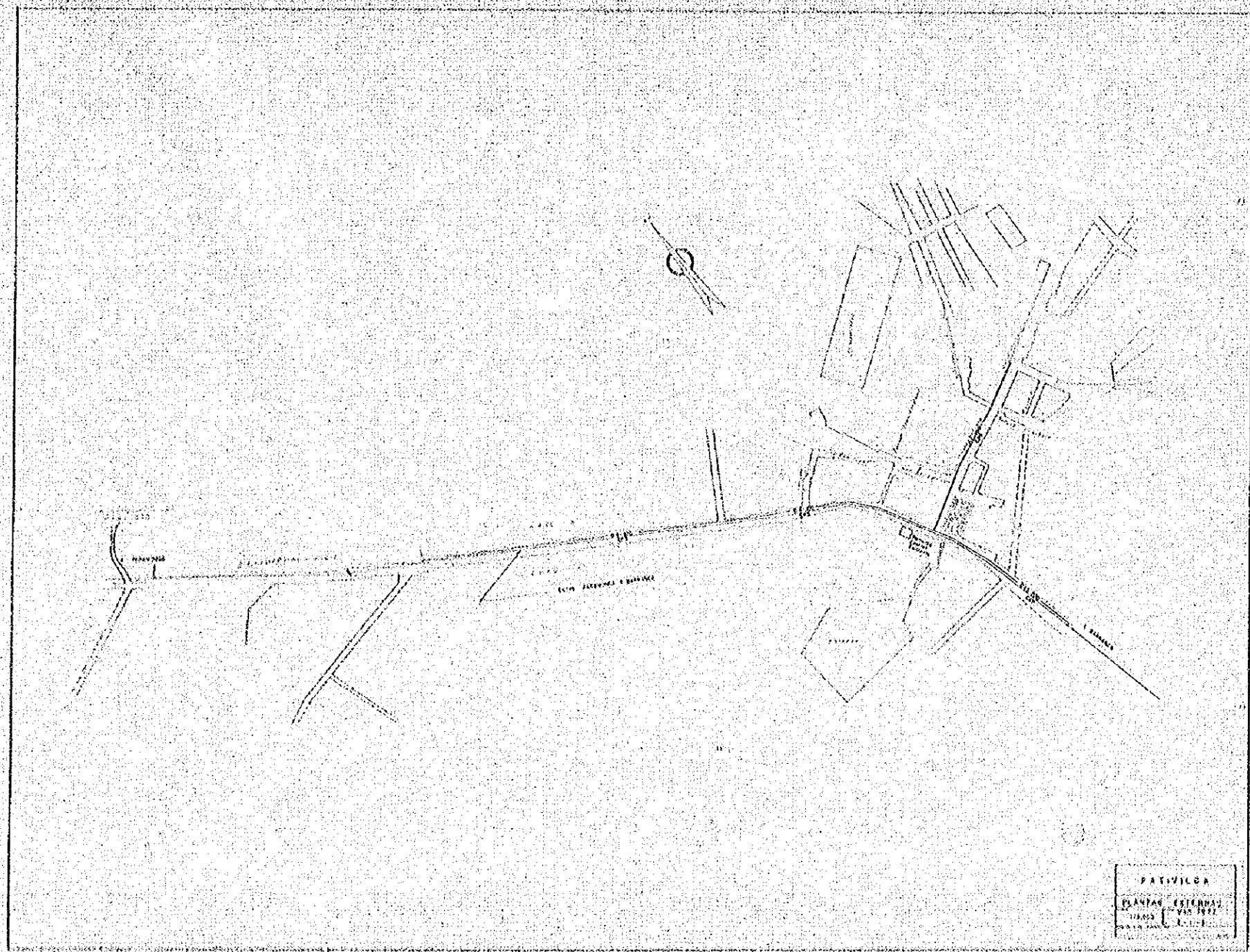






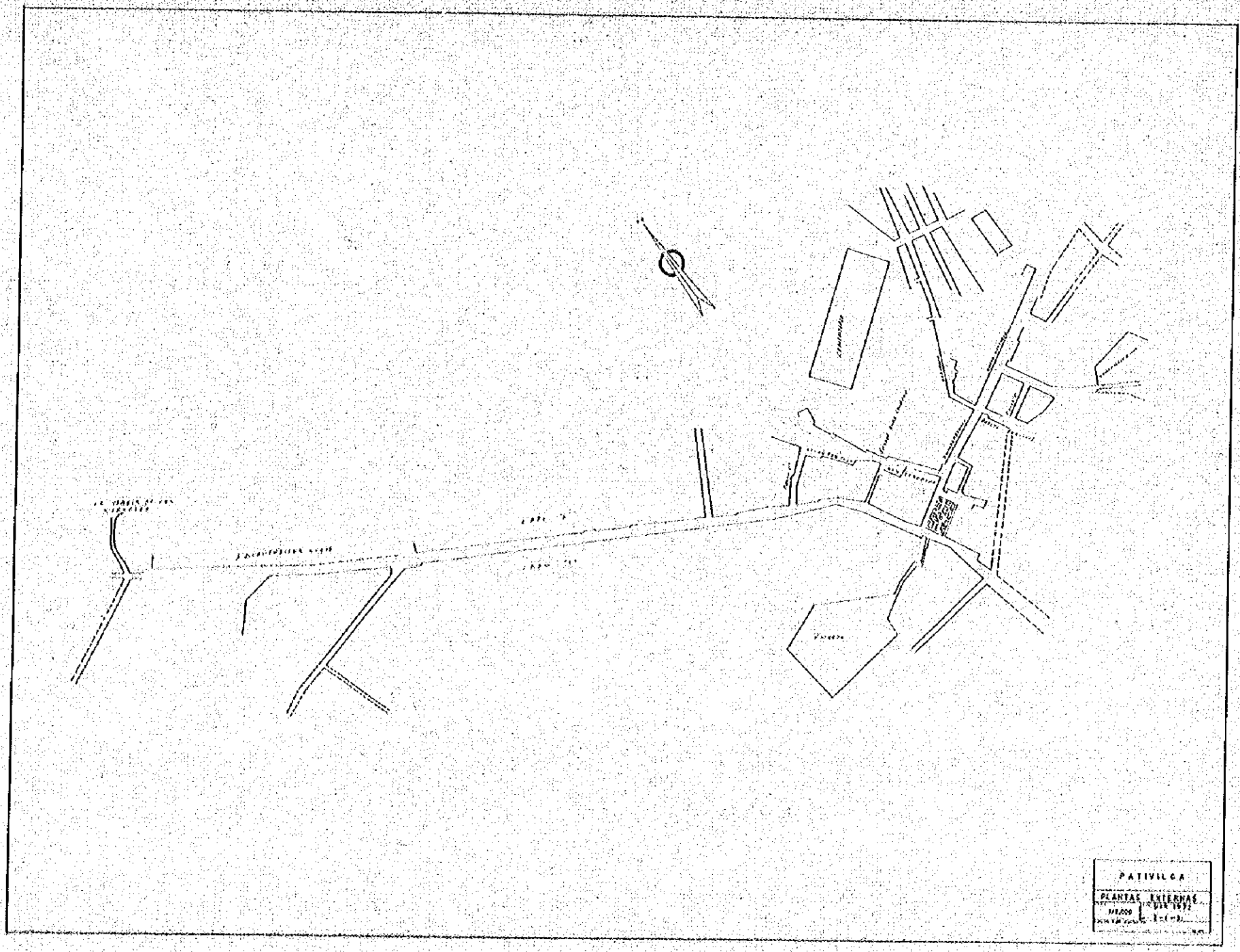




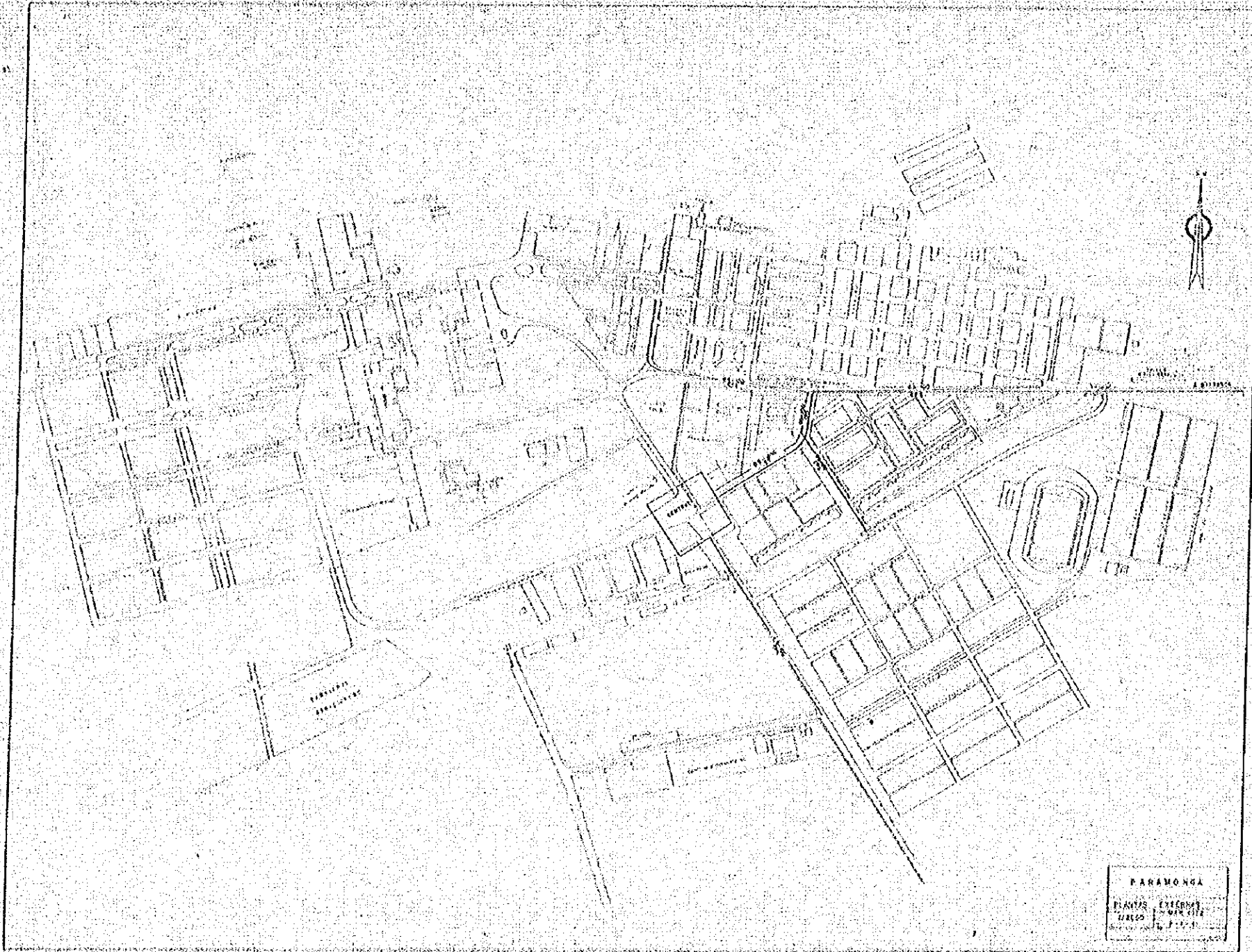


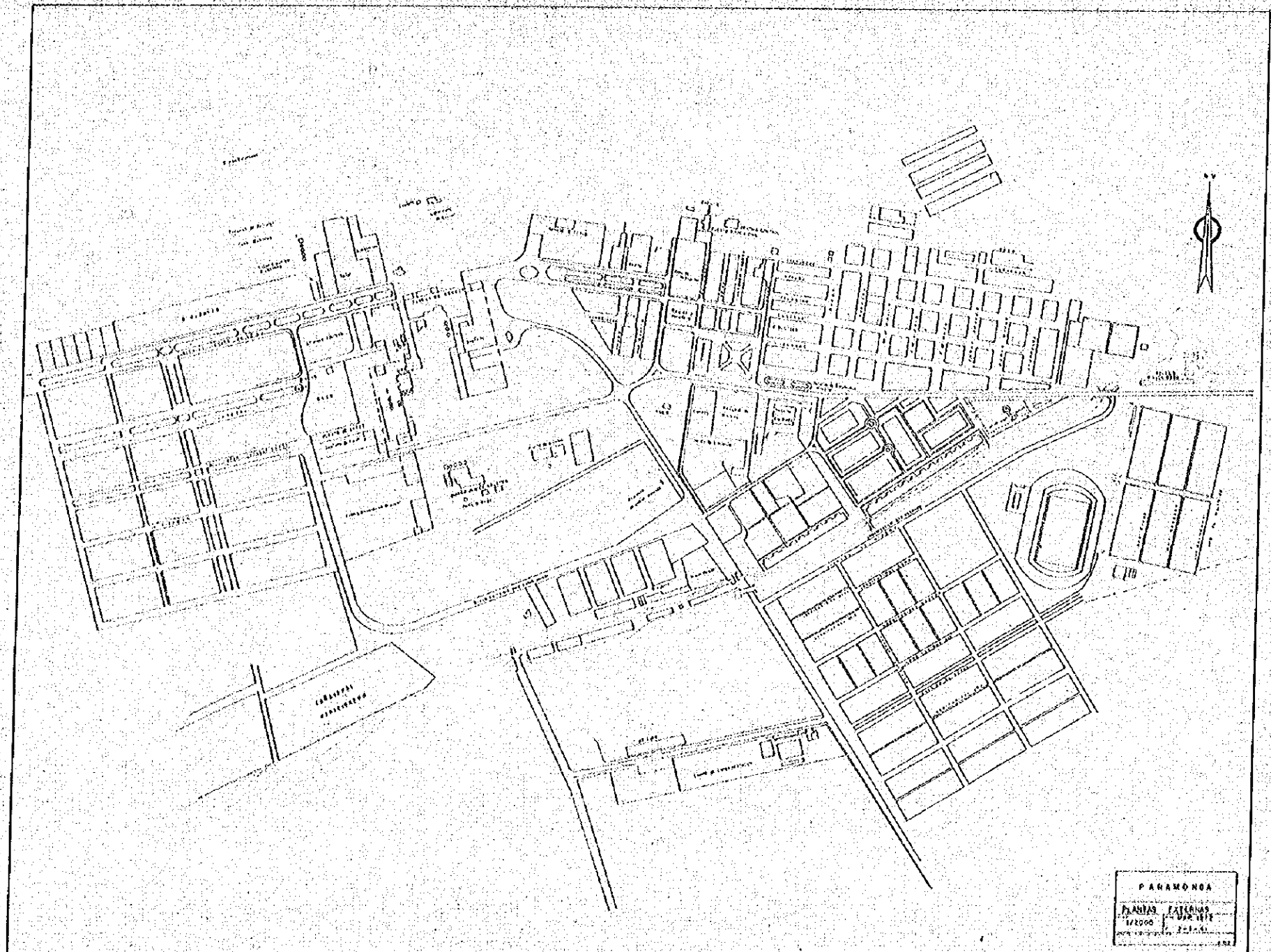
PATRICIA  
PLANTA EXTERNA  
1980

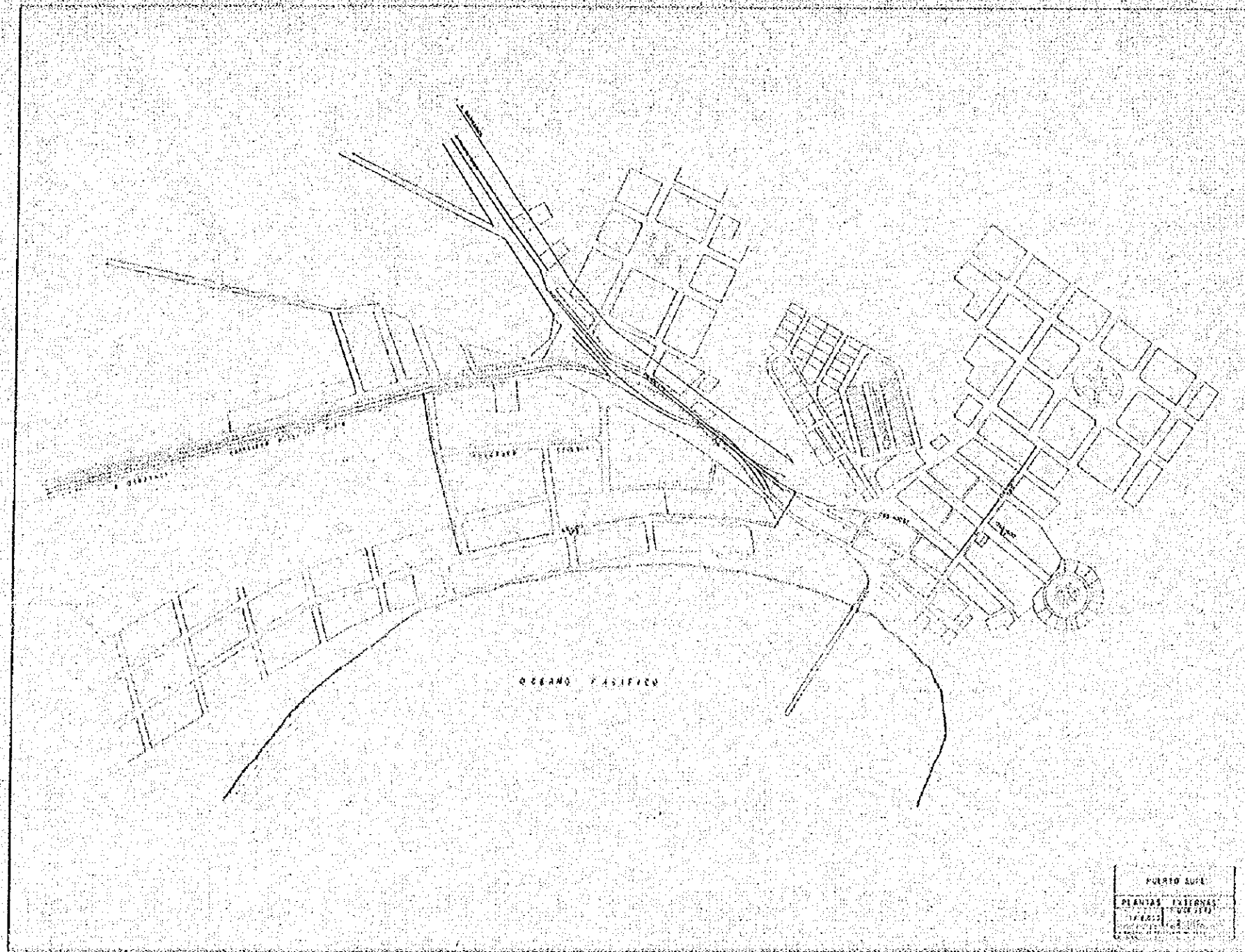


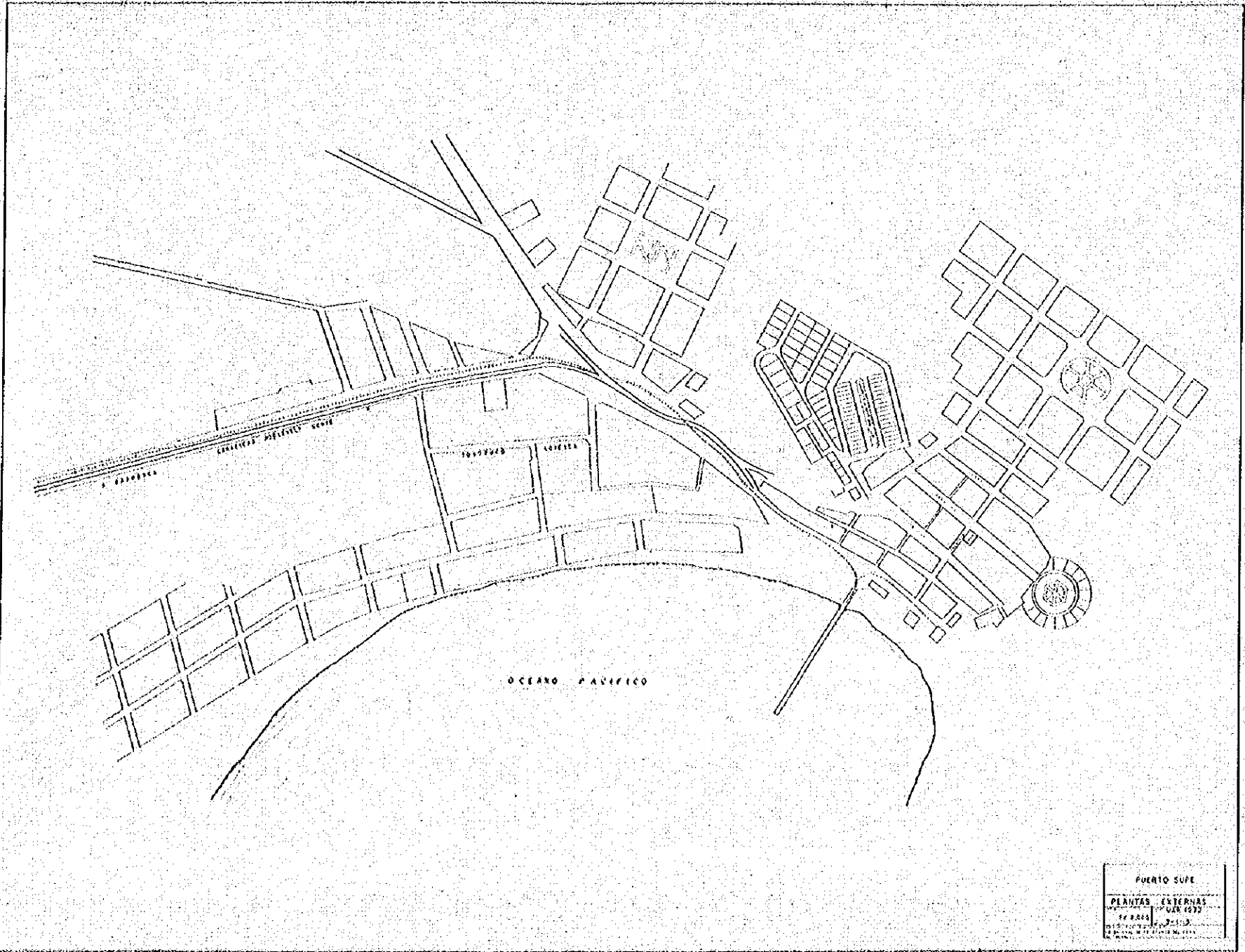


PATIVILCA  
PLANTAS EXTERNAS  
1:1000 JUNIO 1952  
INSTITUTO GEOGRAFICO NACIONAL

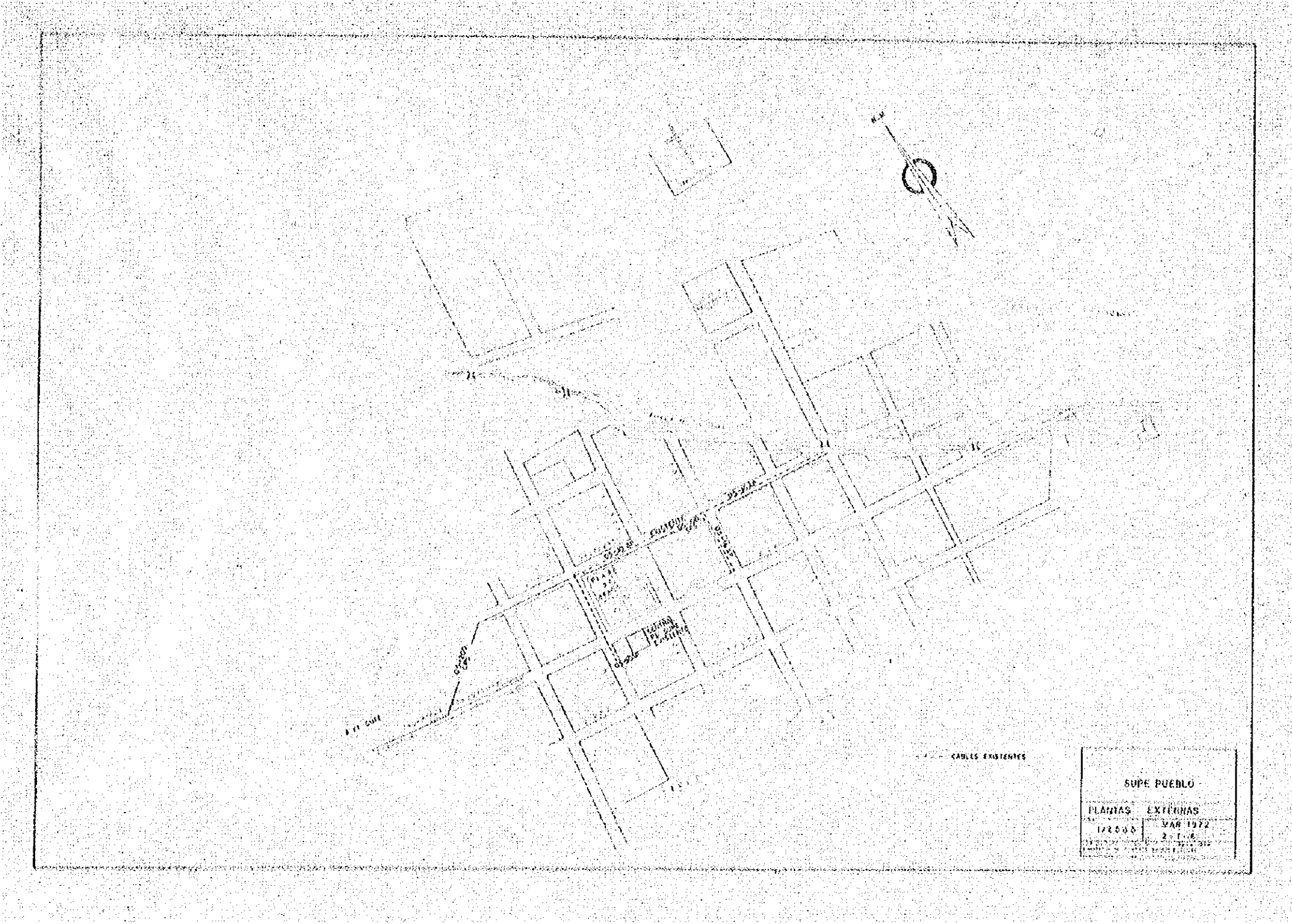






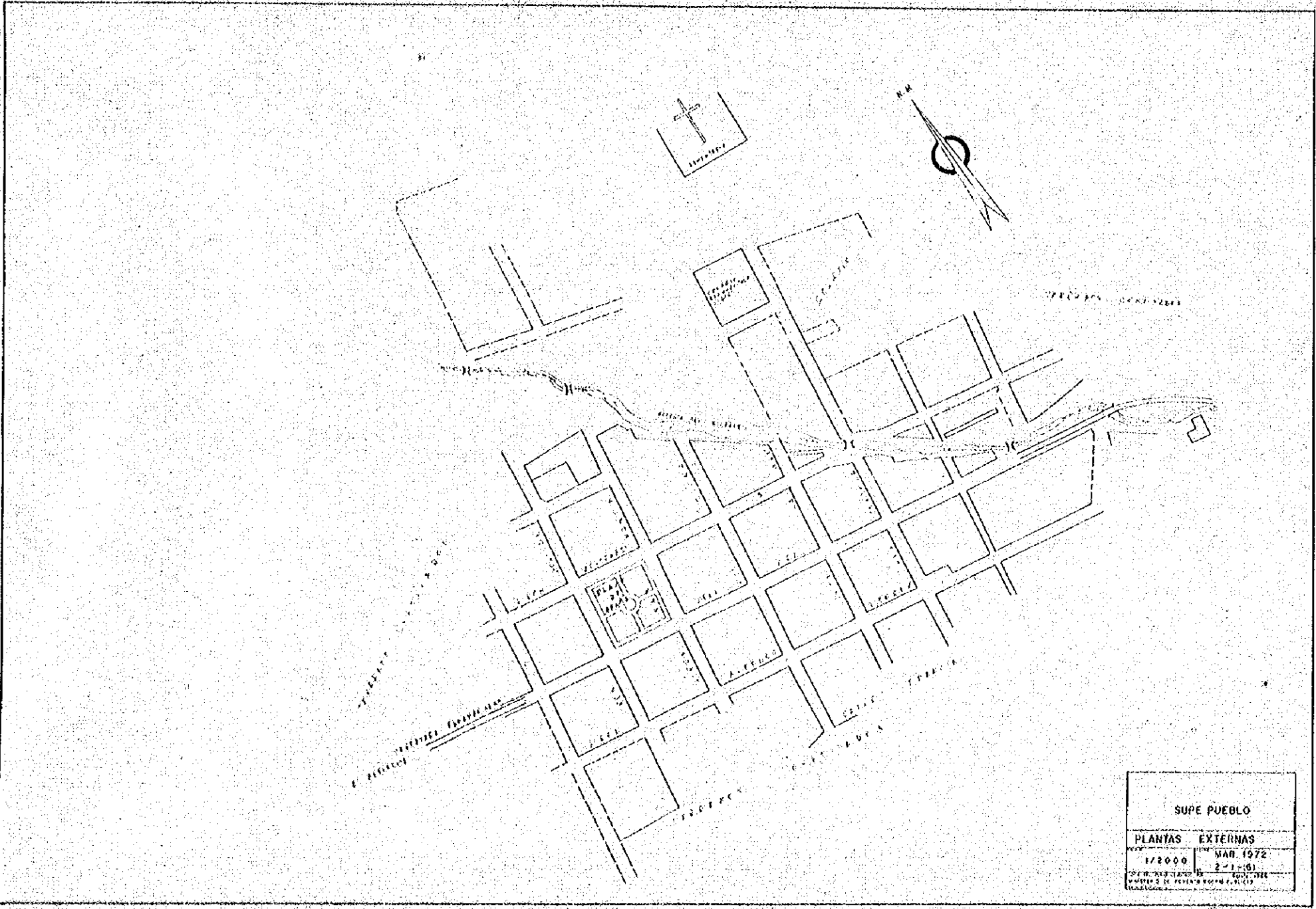


FUERTO SUPE  
PLANTAS EXTERNAS  
DE 1935

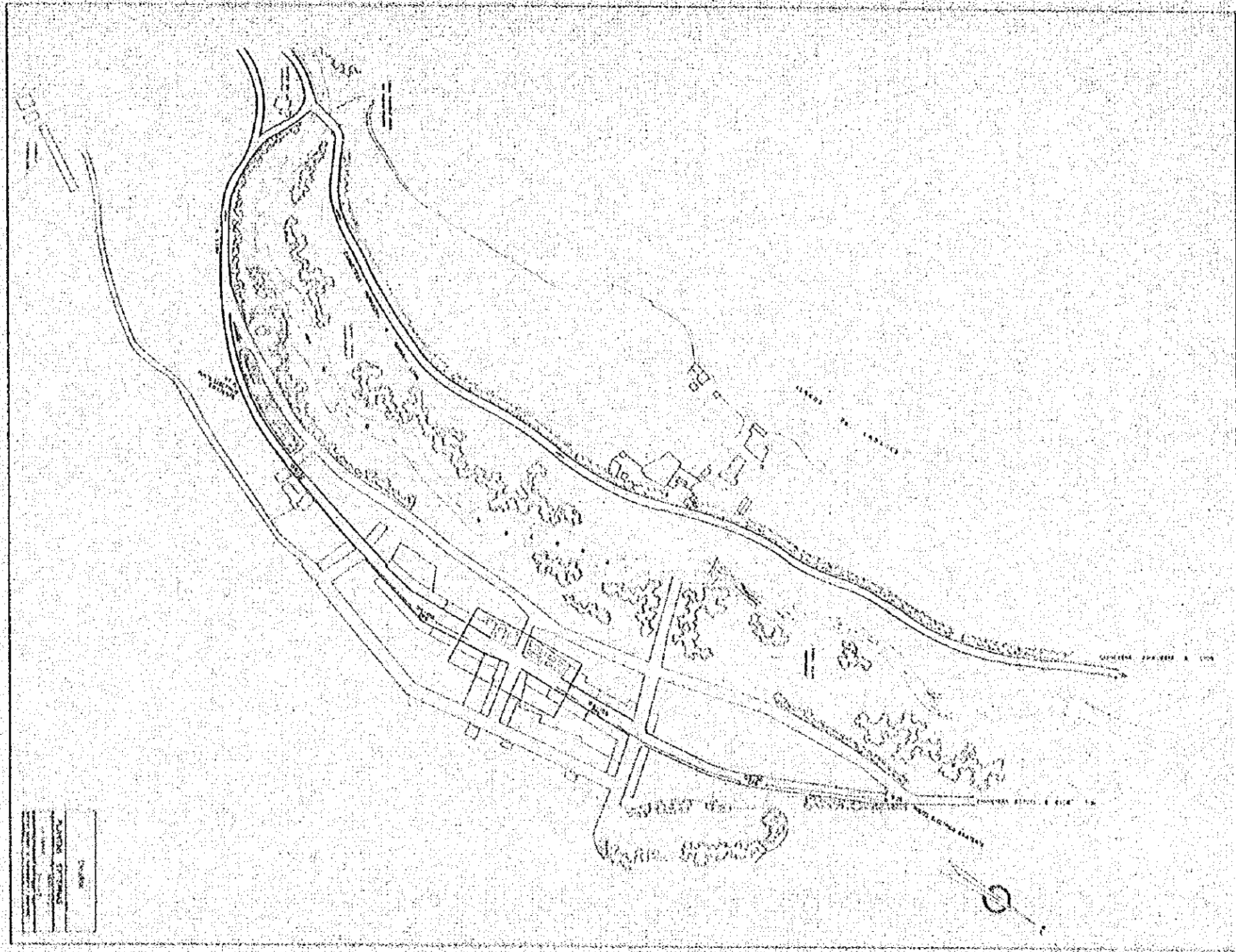


CABLES EXISTENTES

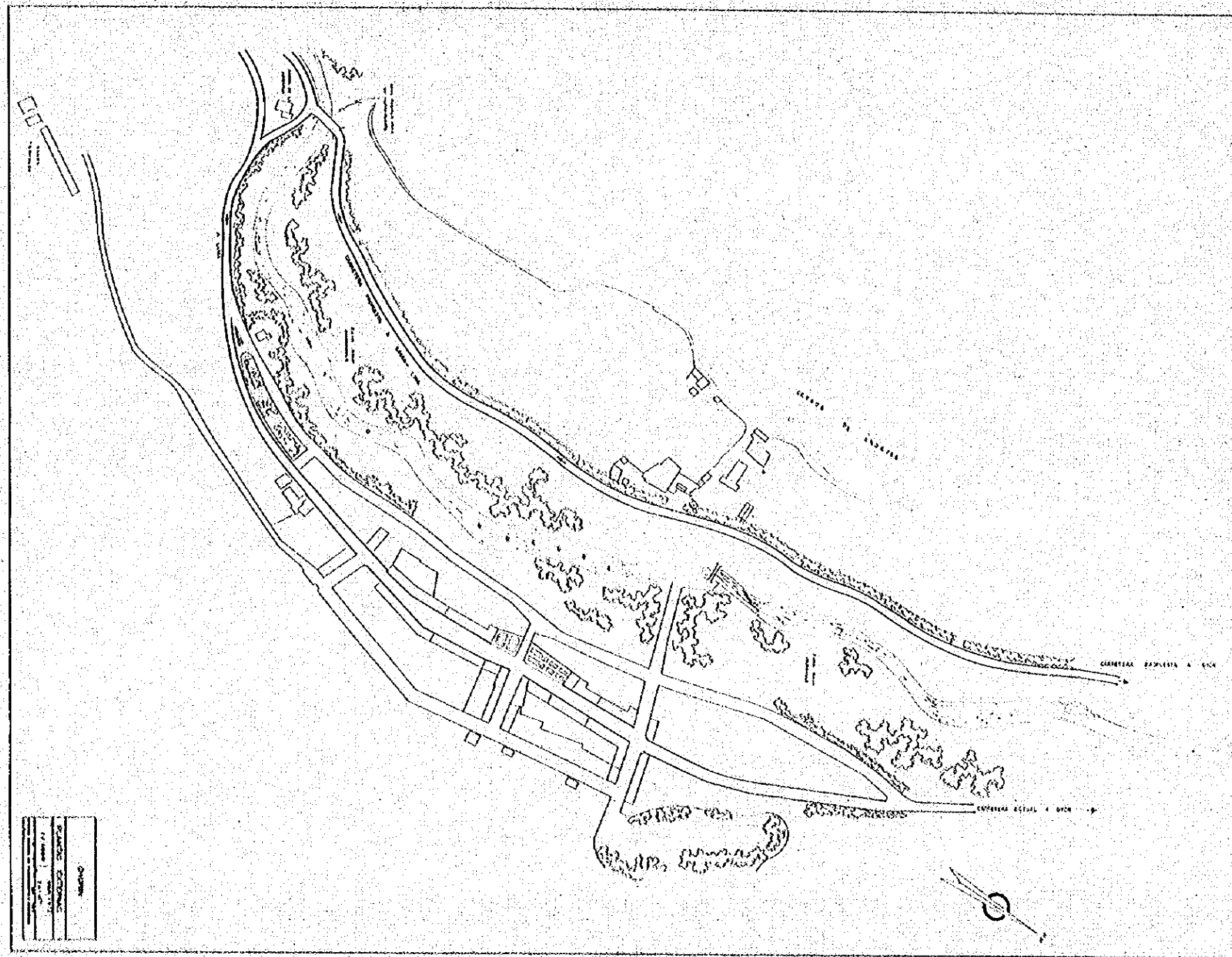
SUPE PUEBLO  
 PLANTAS EXTERNAS  
 17255  
 MAR 1972



SUPE PUEBLO	
PLANTAS	EXTERNAS
1/2000	MAR. 1972
2-1-61	

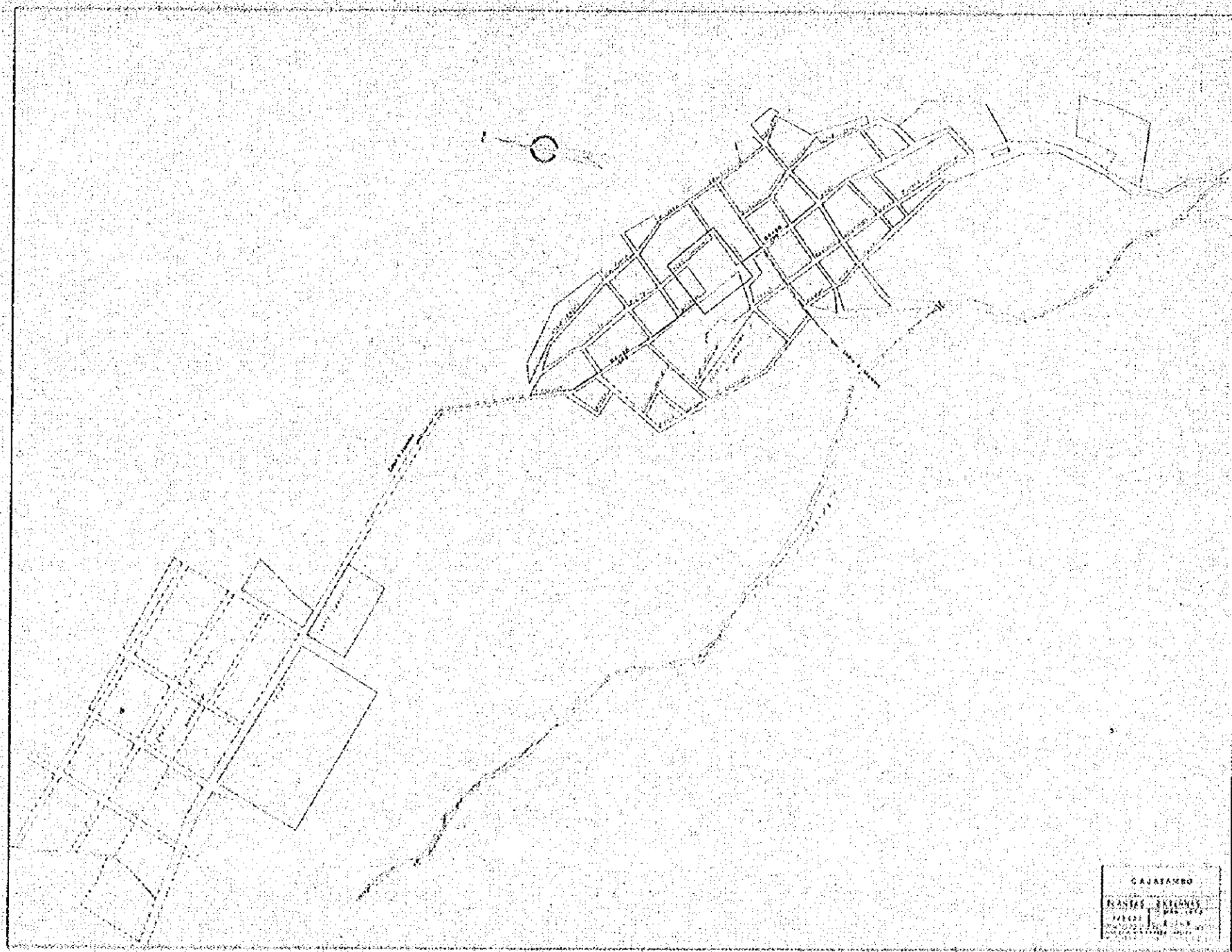


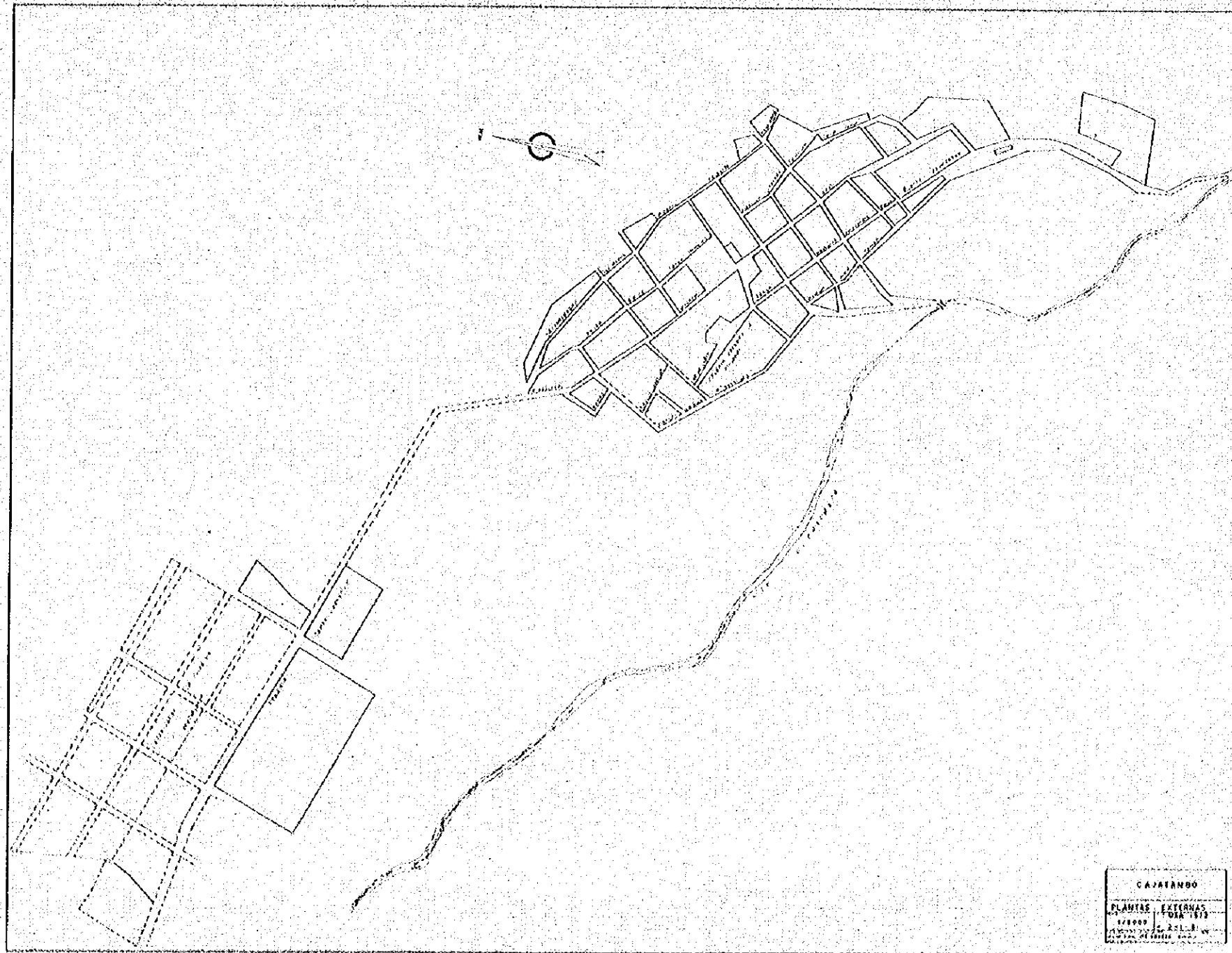


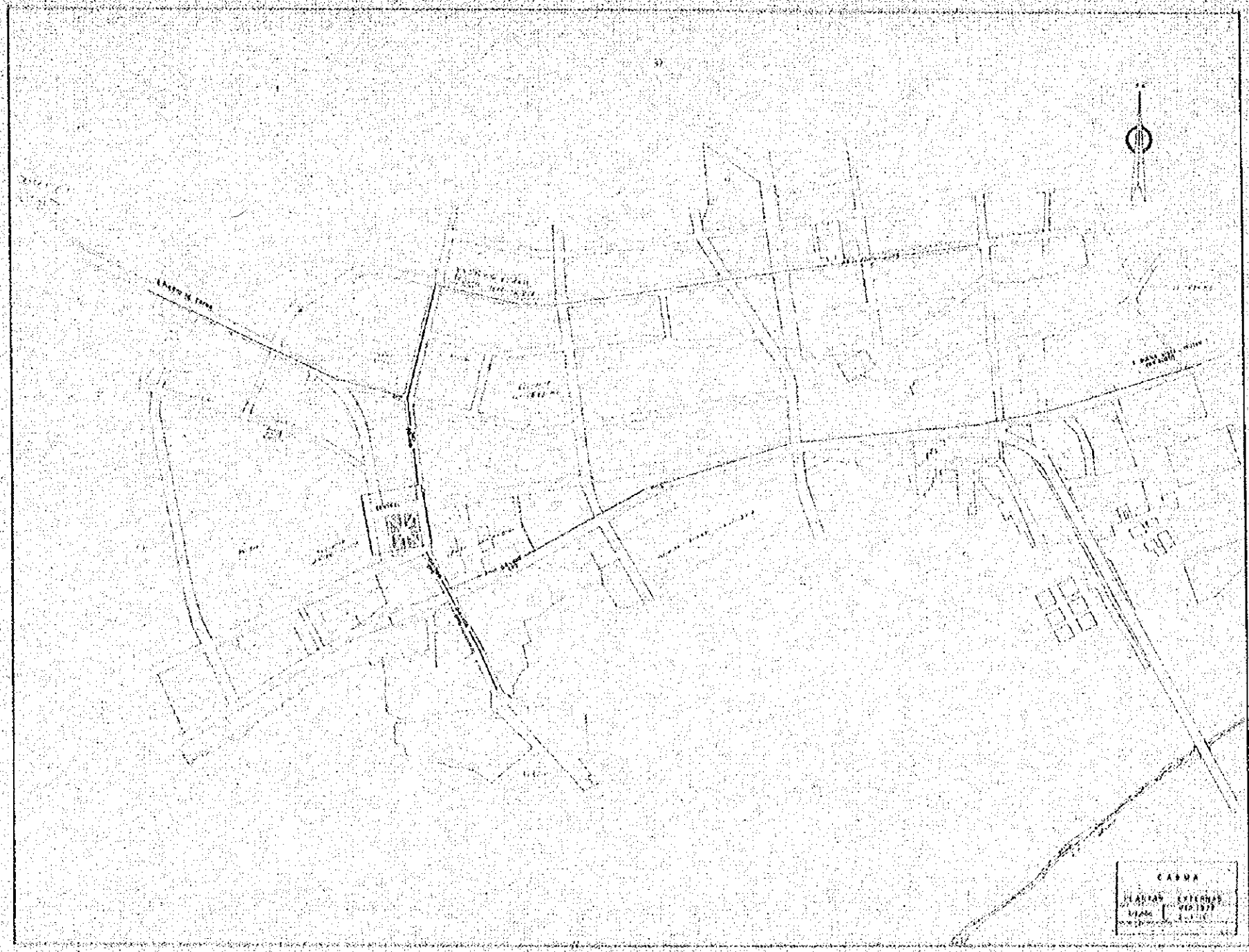


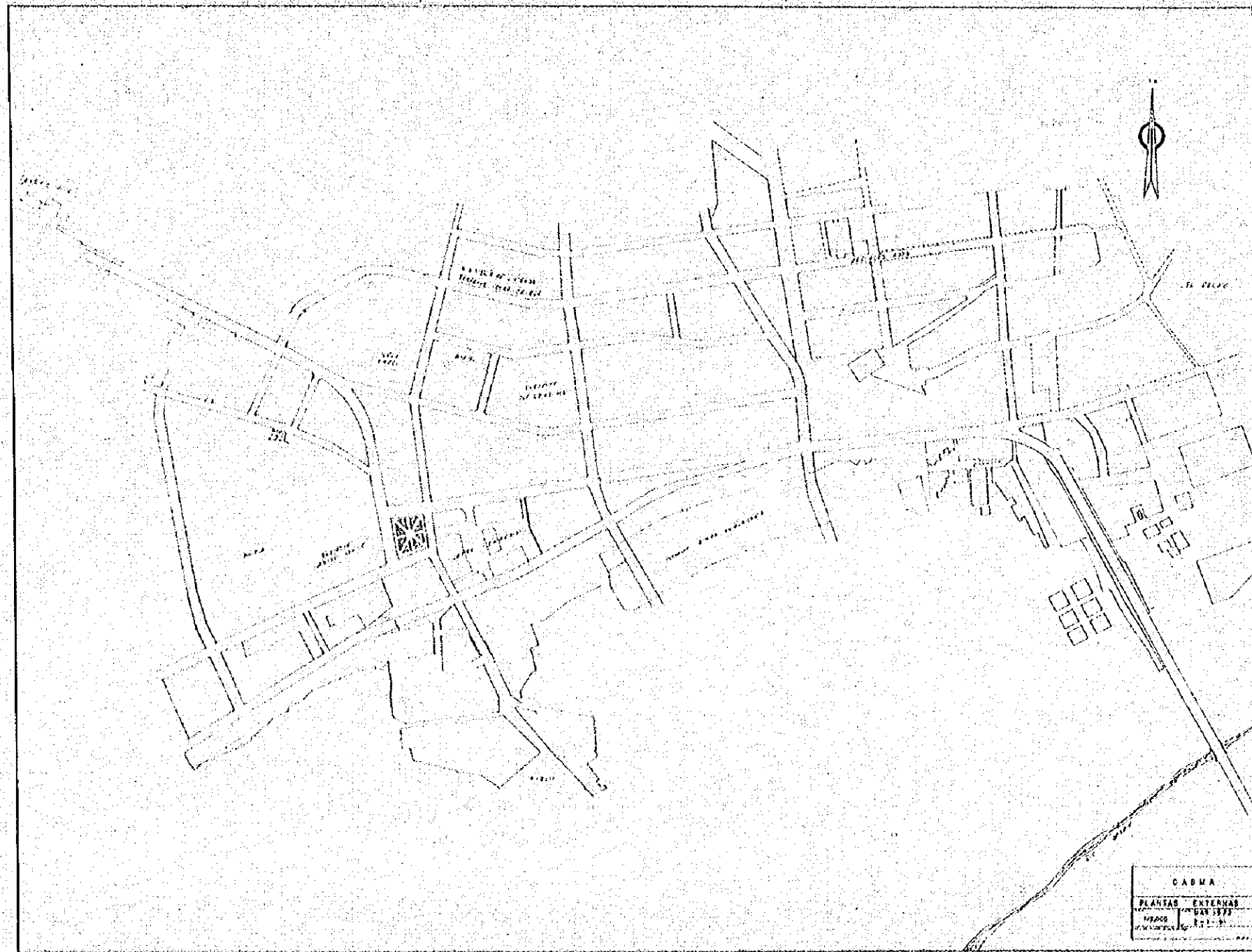
PROYECTO	...
FECHA	...
...	...
...	...
...	...

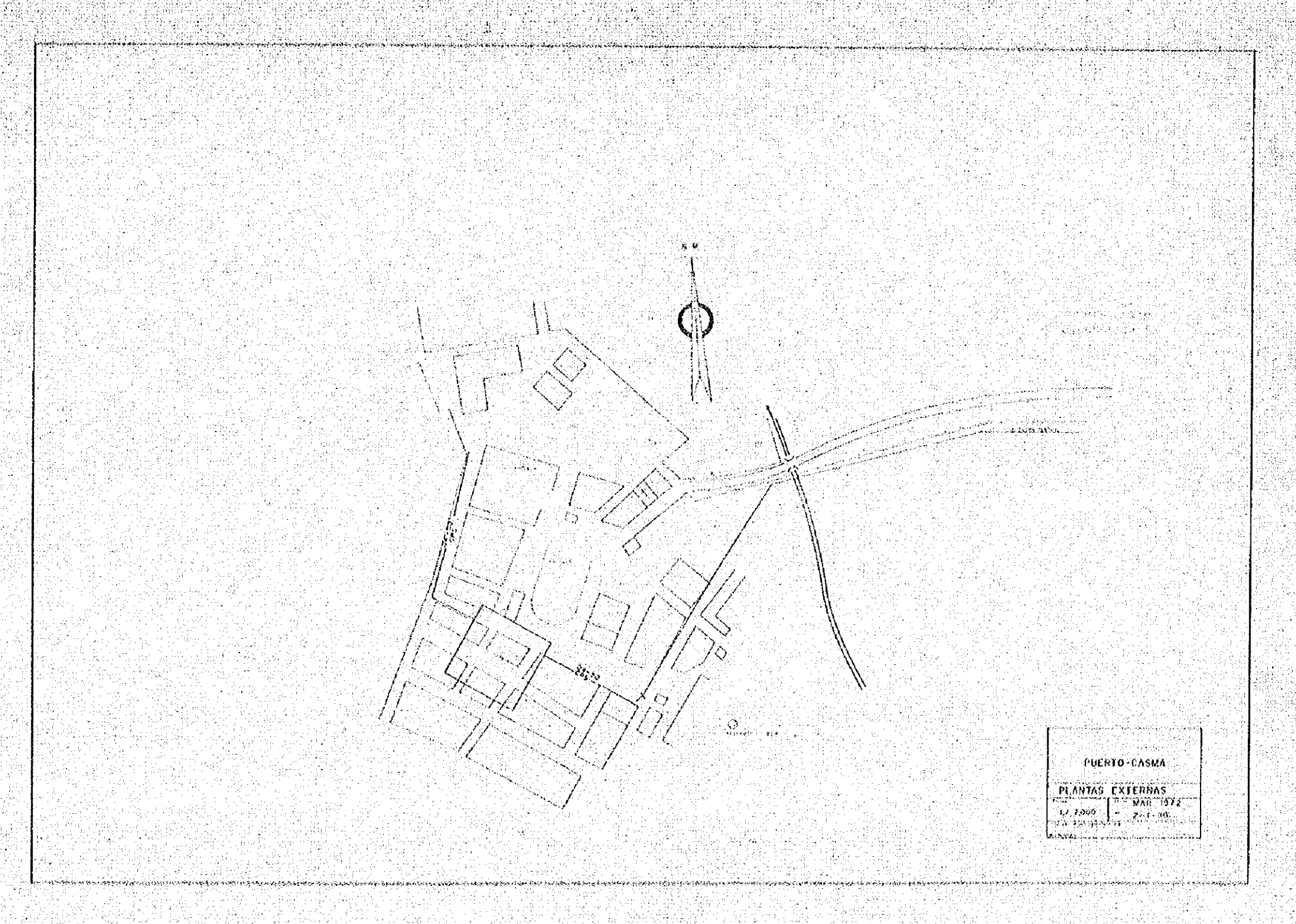




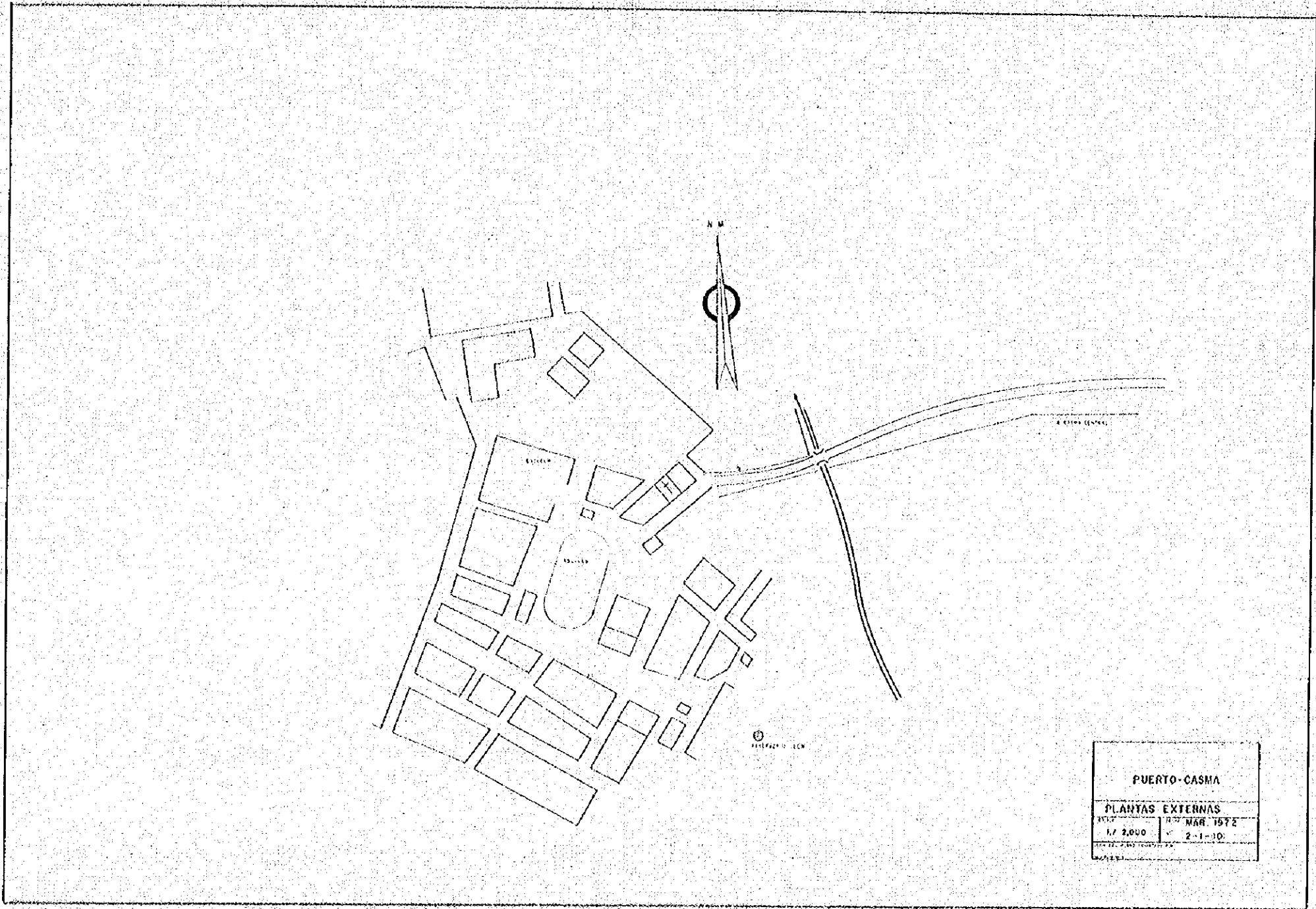




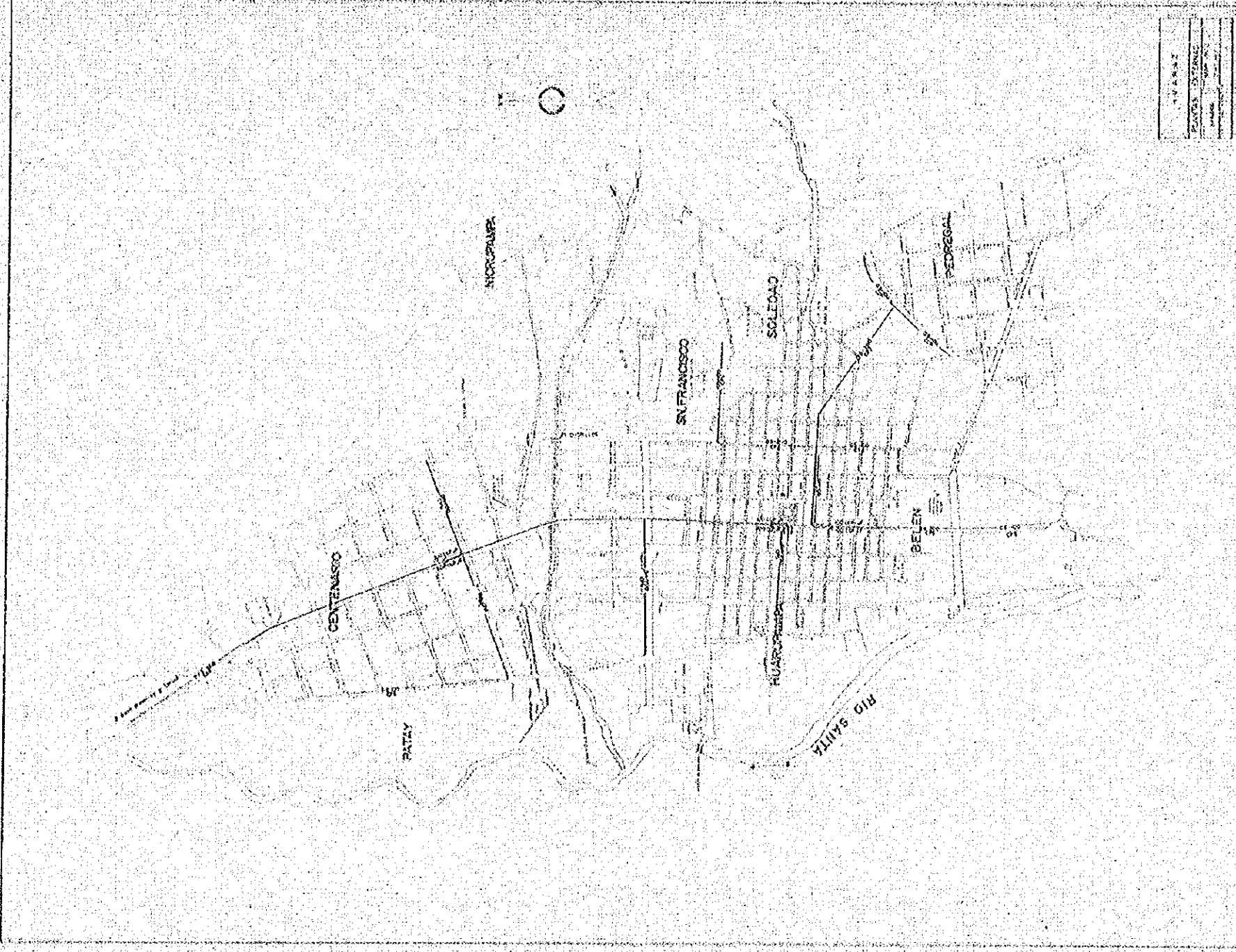




PUERTO-CASMA  
PLANTAS EXTERNAS  
Escala: 1/2000  
MAY 1972

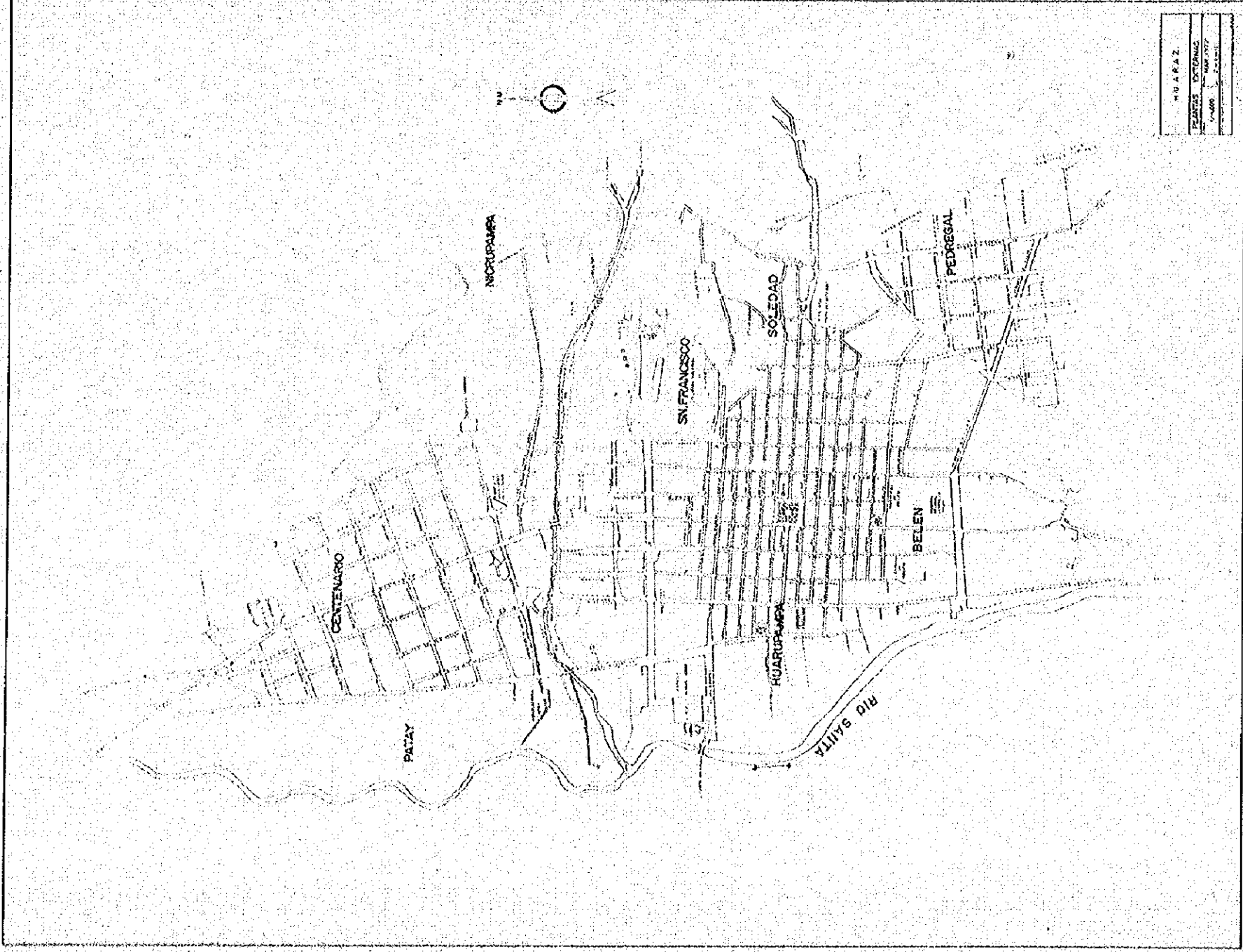


PUERTO-CASMA  
PLANTAS EXTERNAS  
1/7 2000 MAR 1972  
2-1-10

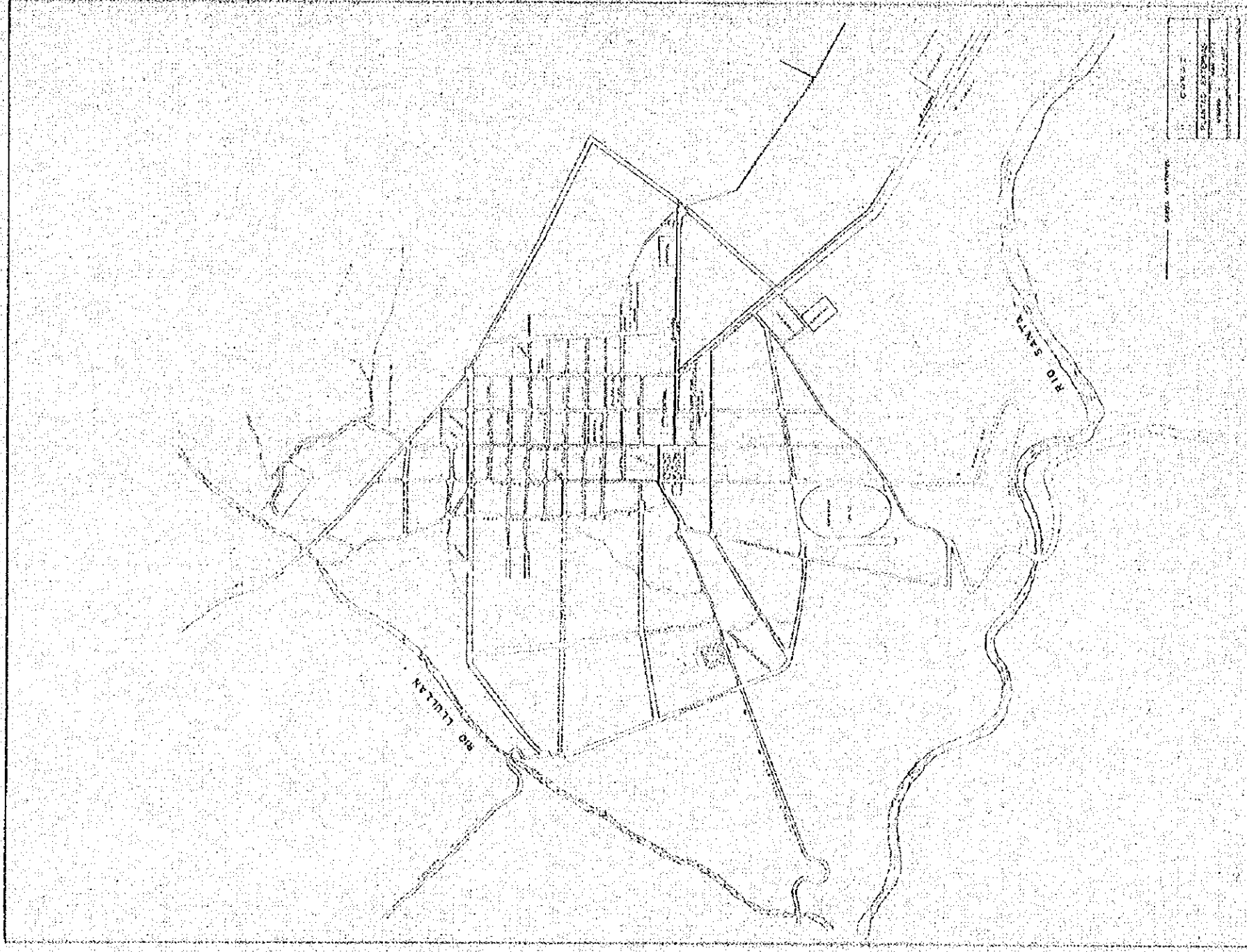


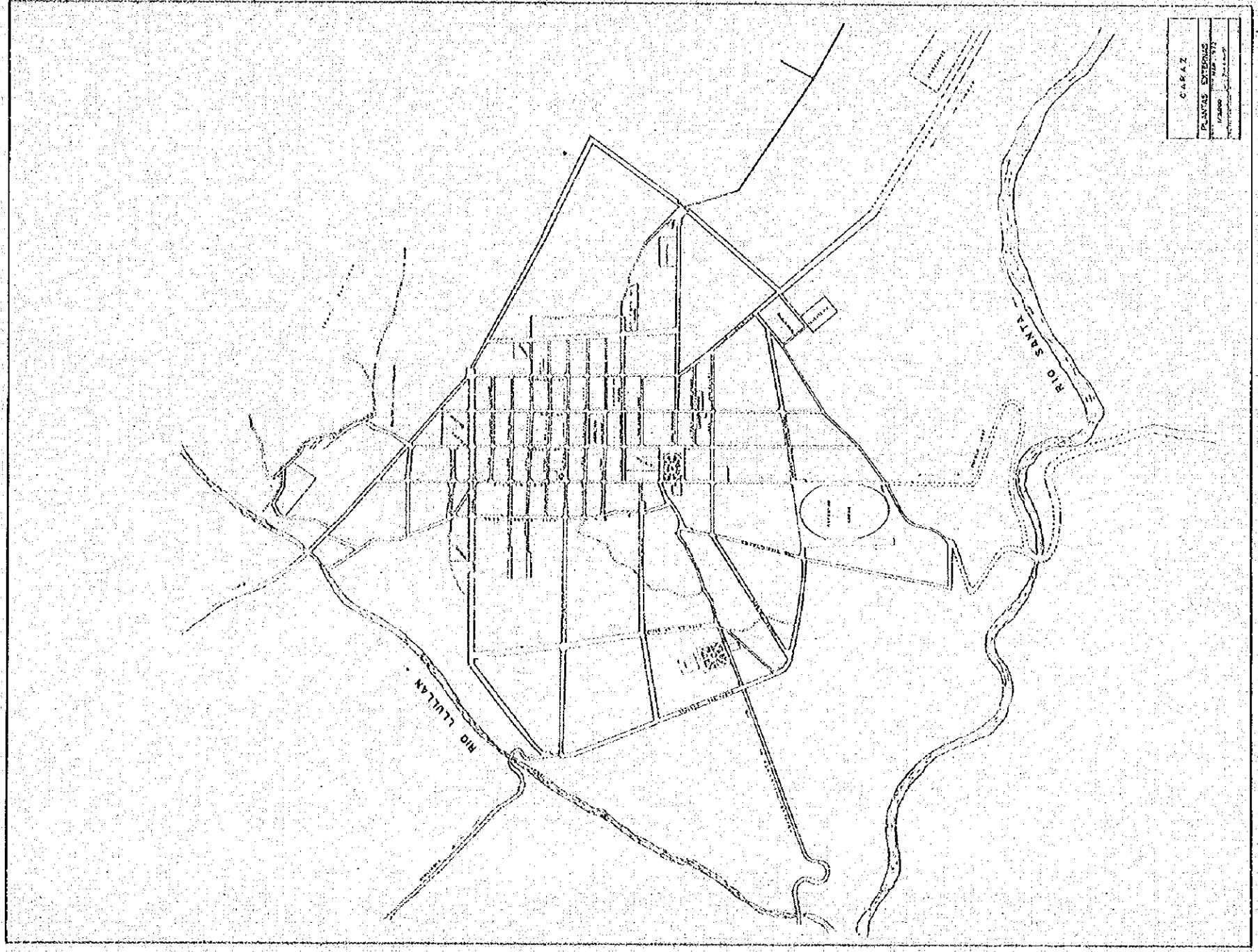
PROYECTO	PLAN DE ZONIFICACION
FECHA	1960
ESCALA	1:50,000
PROYECTADO POR	ING. J. GARCIA
REVISADO POR	ING. J. GARCIA

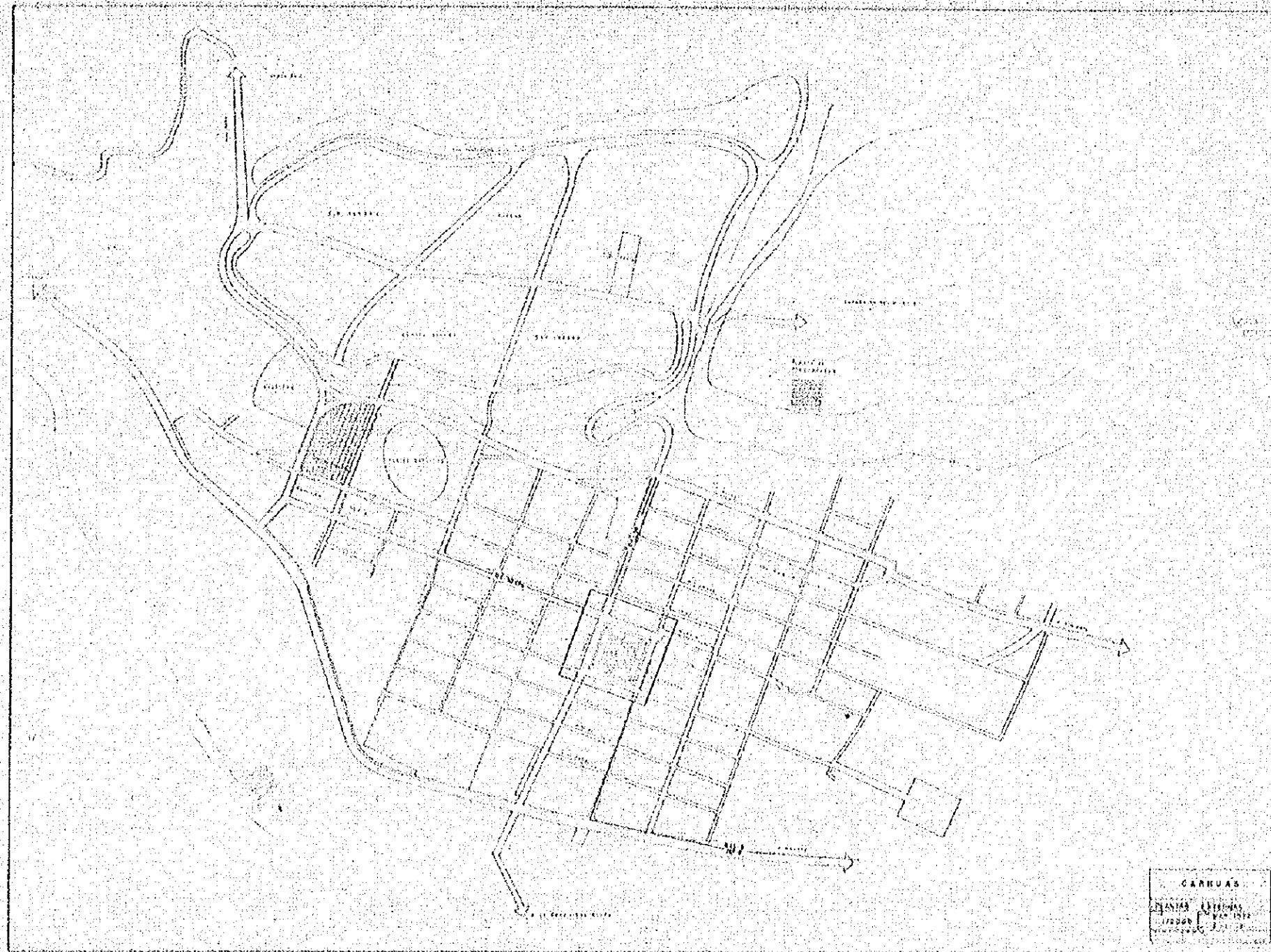




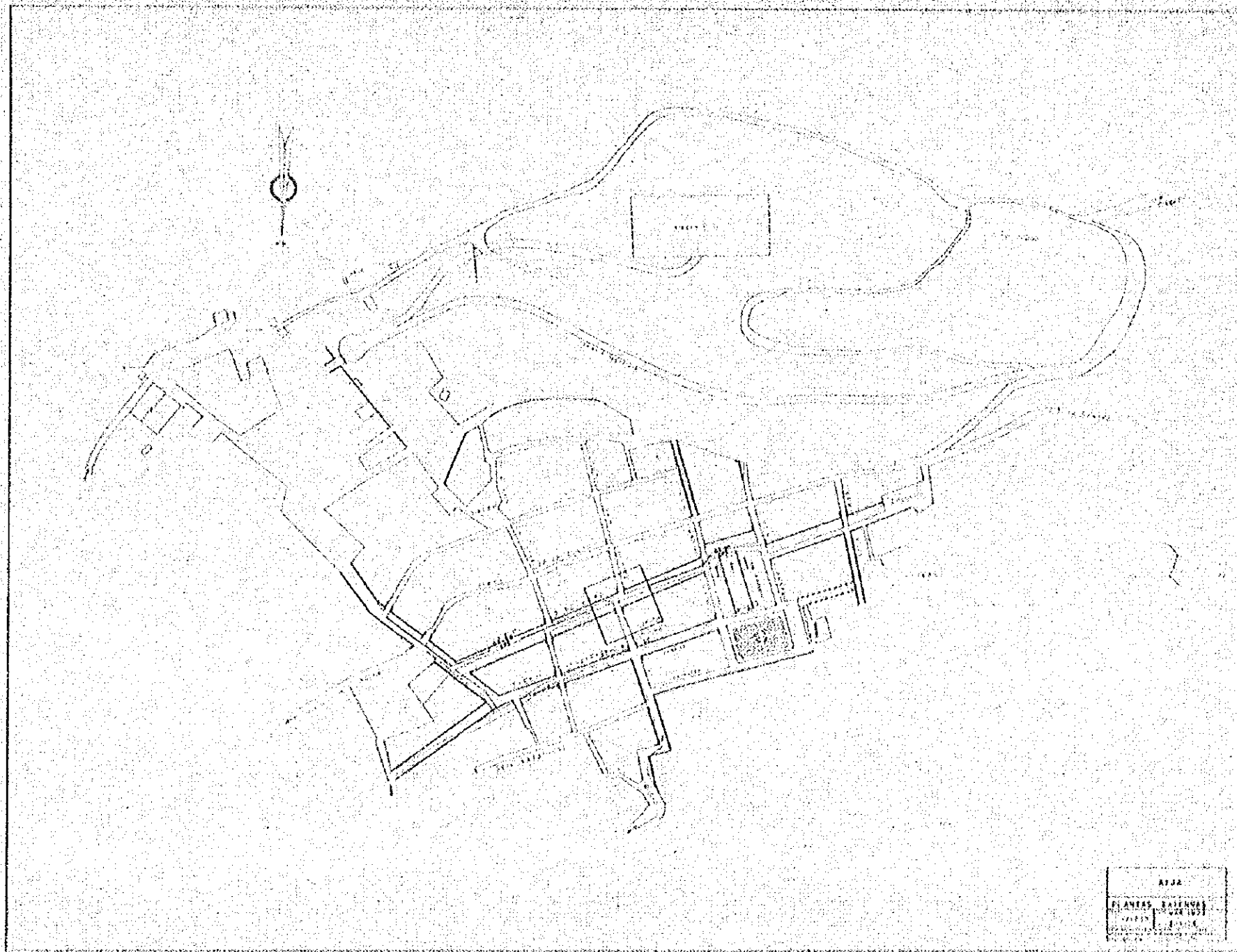
M I R A Z	
PLANTAS	DISEÑOS
NO. 100	NO. 100
NO. 100	NO. 100



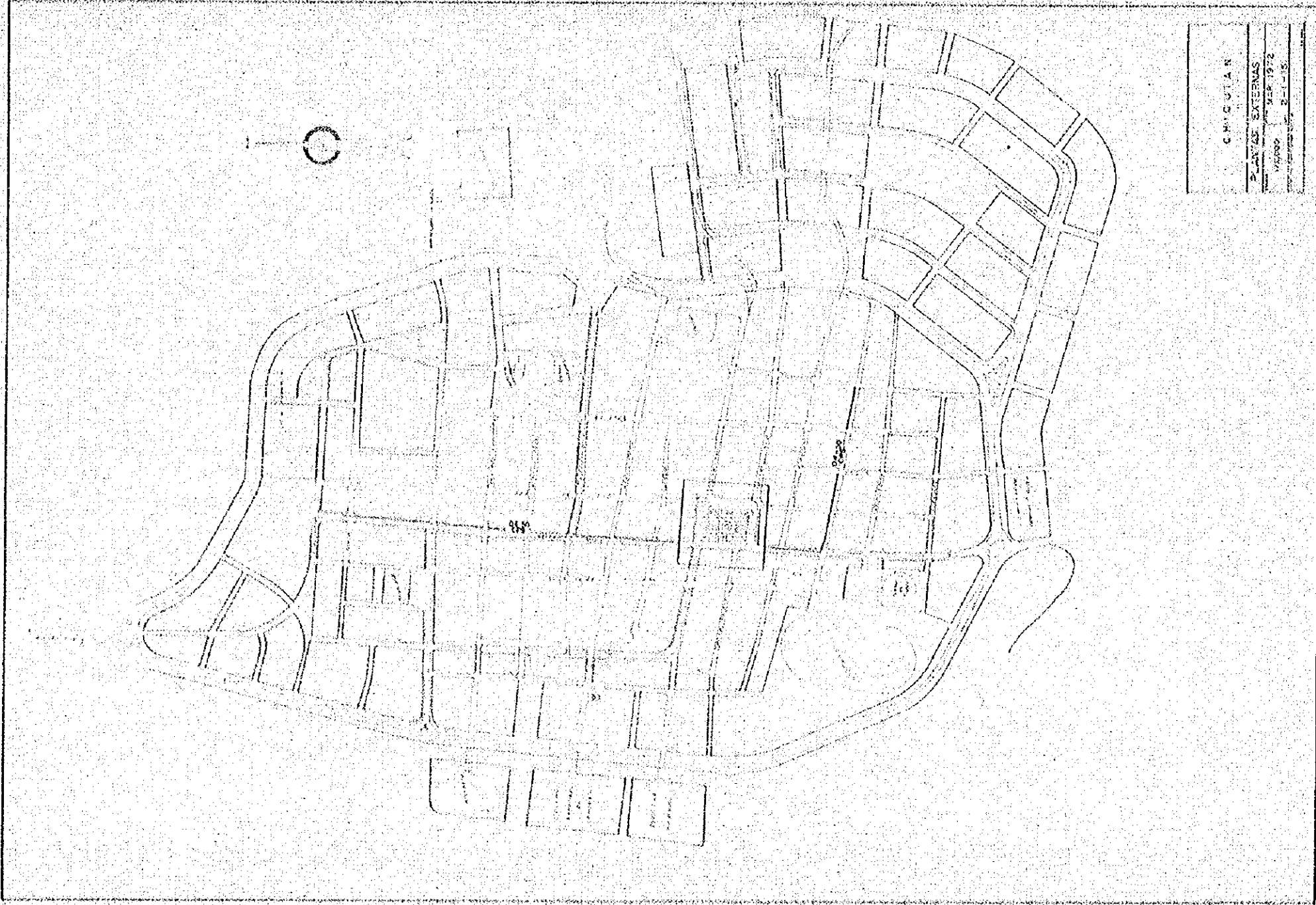






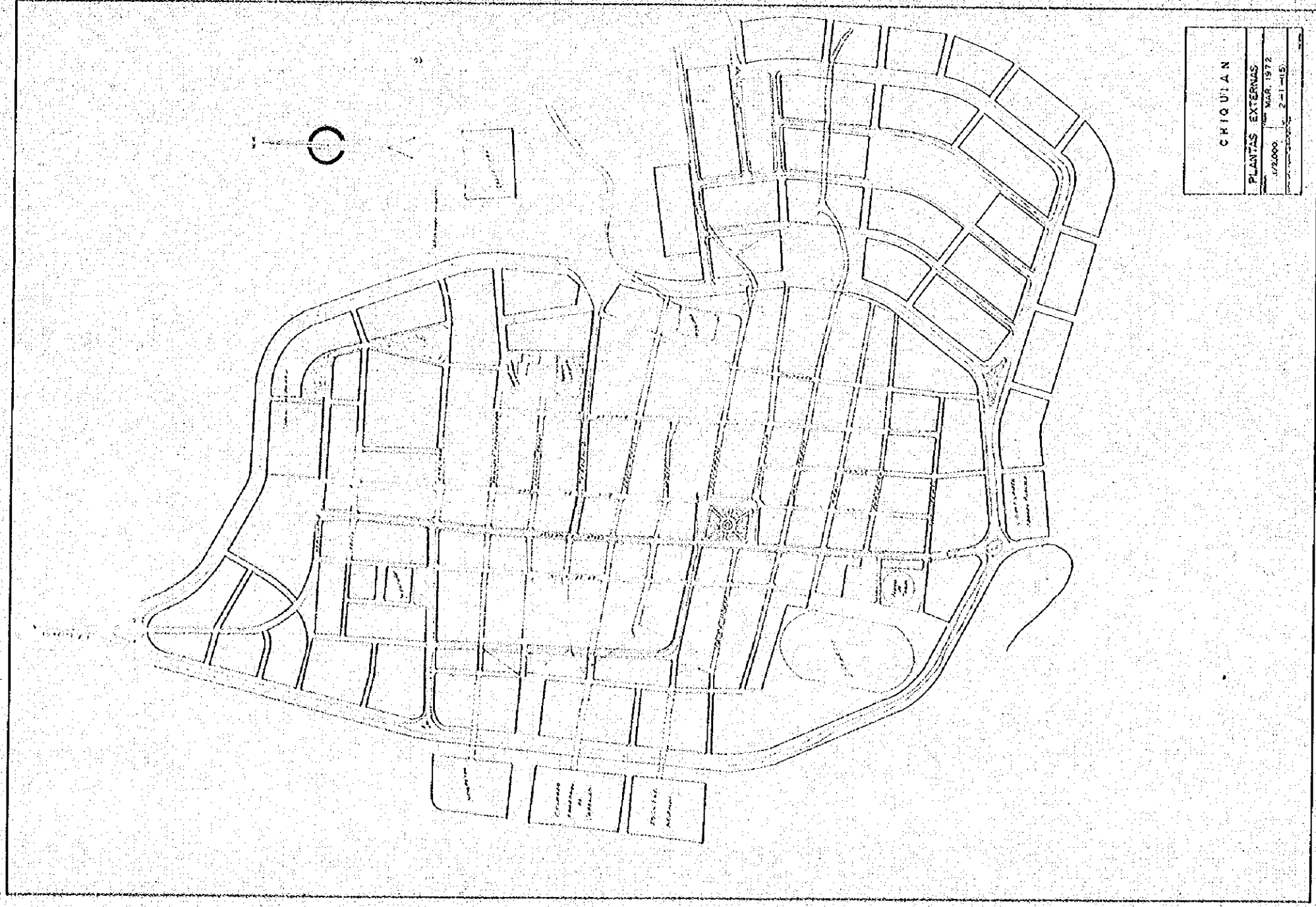






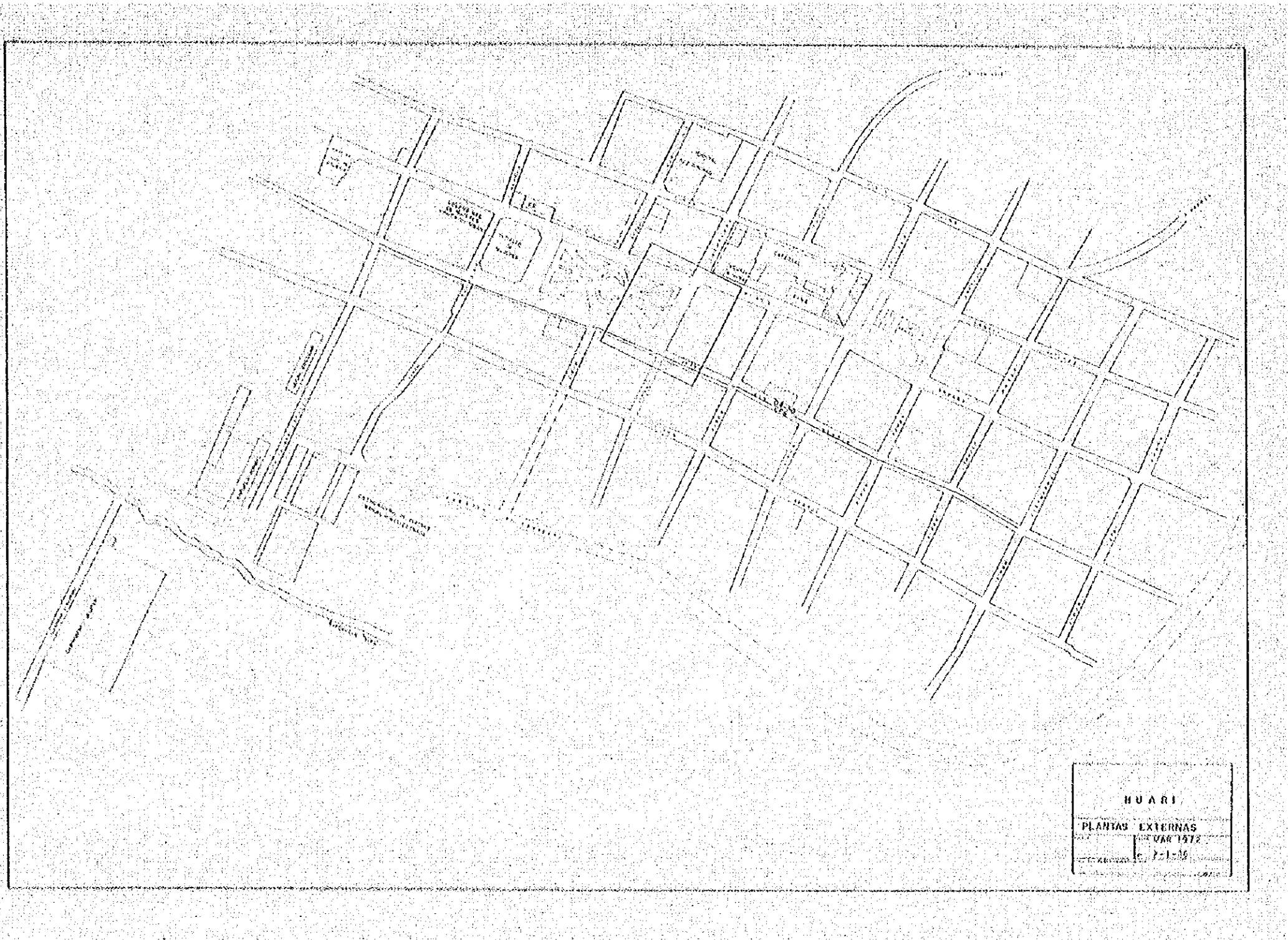
C. M. C. U. T. A. N.  
PLANAS EXTERNAS  
MAYO 1912  
2-1-18





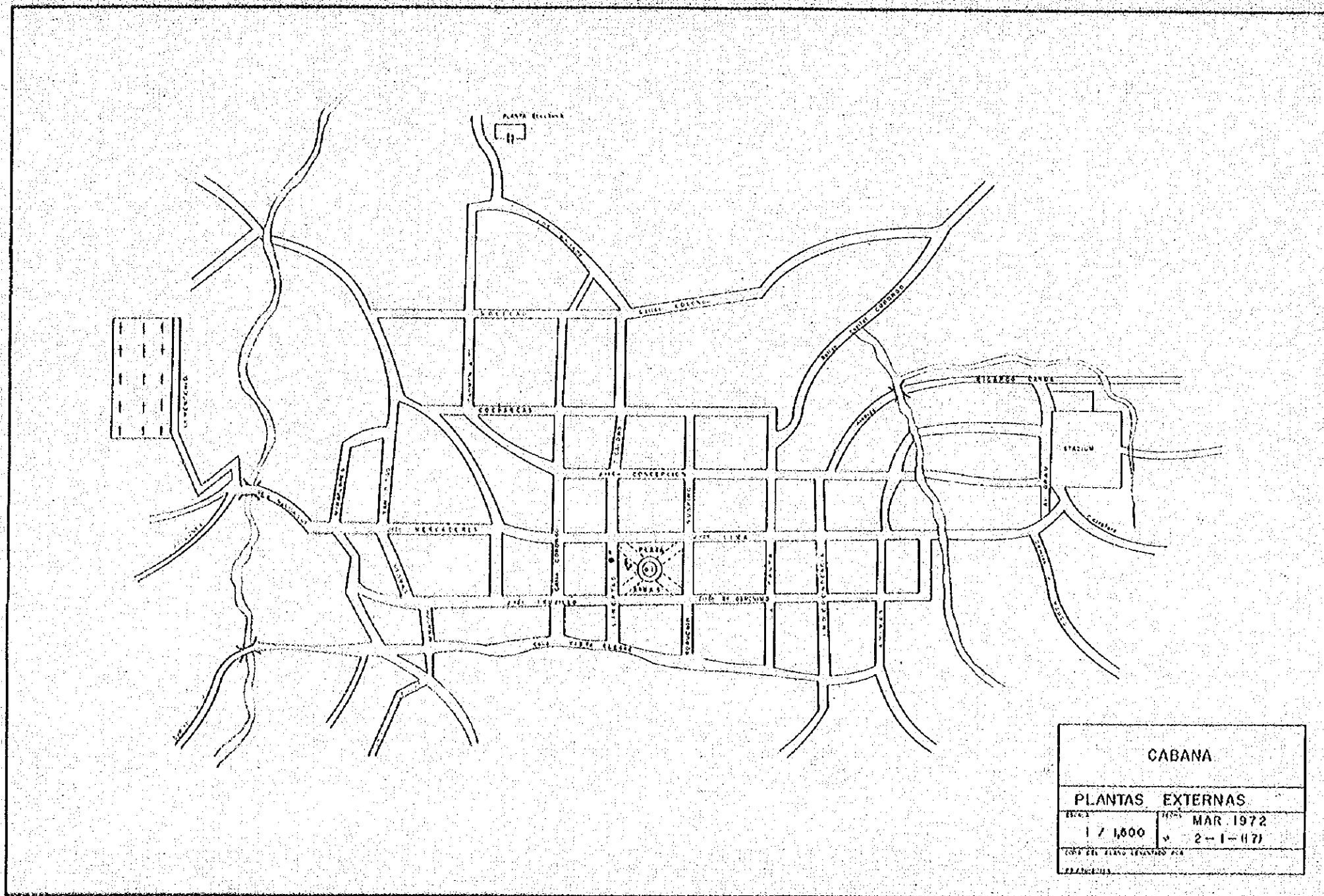
CHIQUIAN  
 PLANTAS EXTERNAS  
 1/2000 MAR. 1972  
 2-1-15

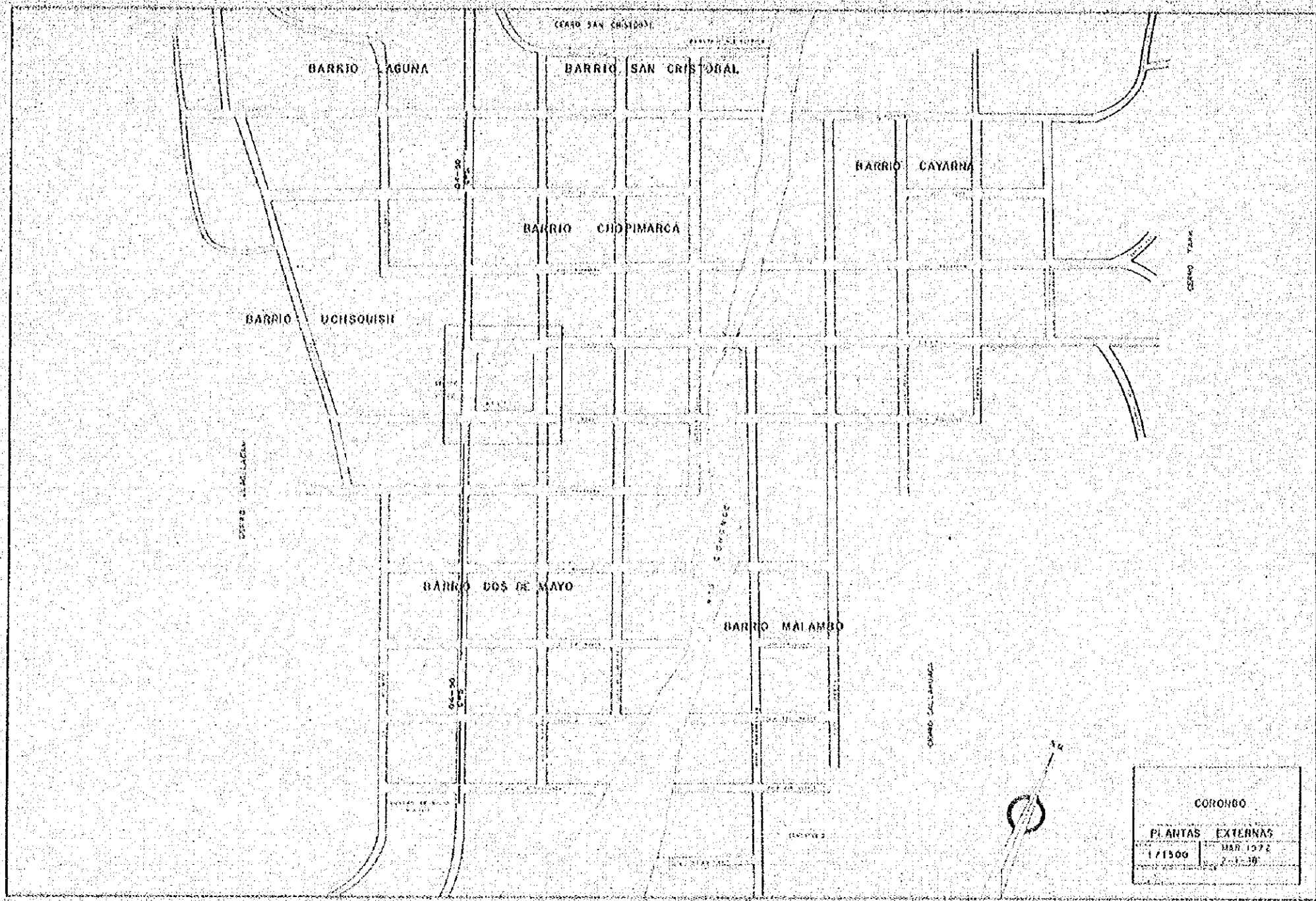
Proposed  
 Existing  
 Proposed



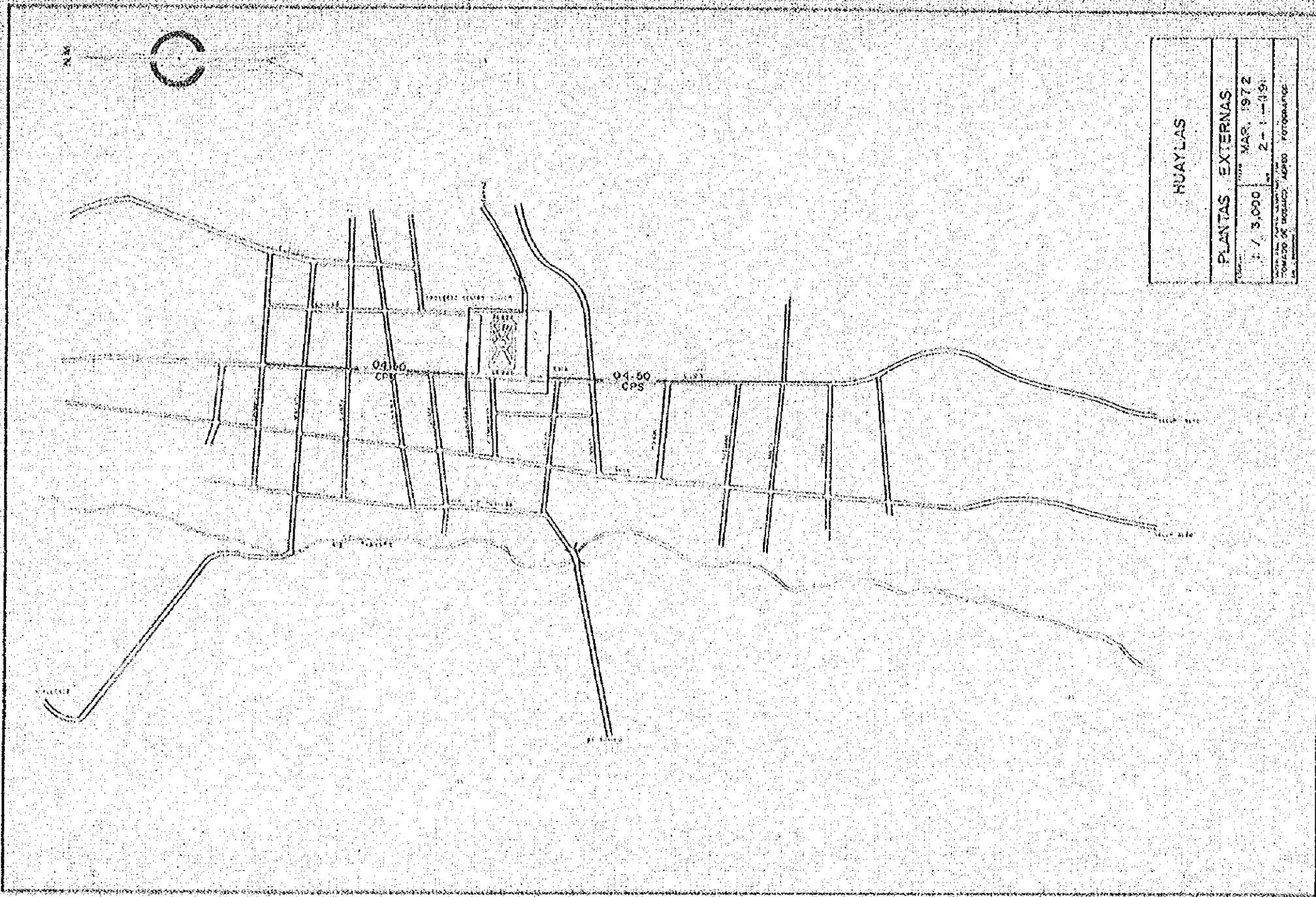






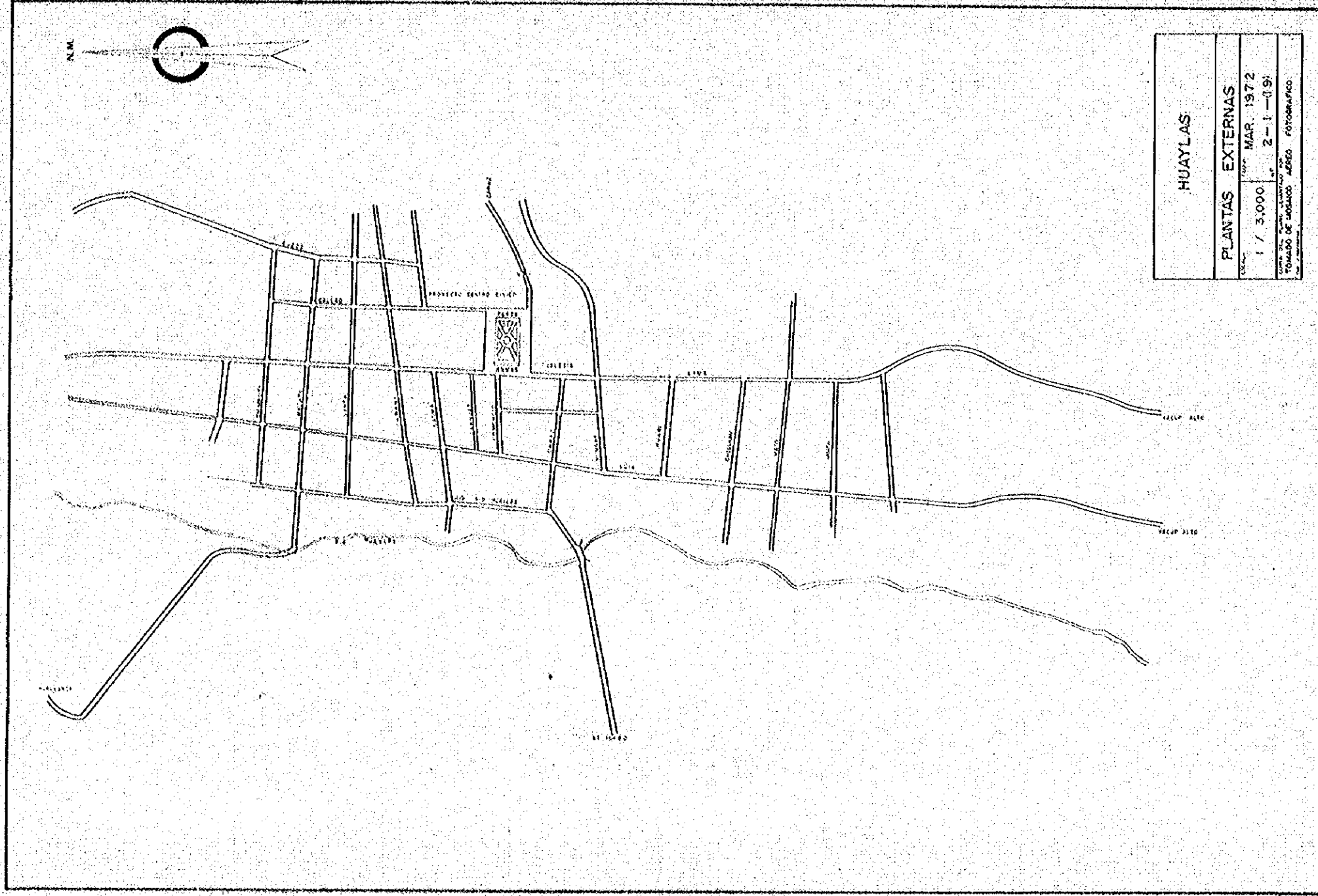




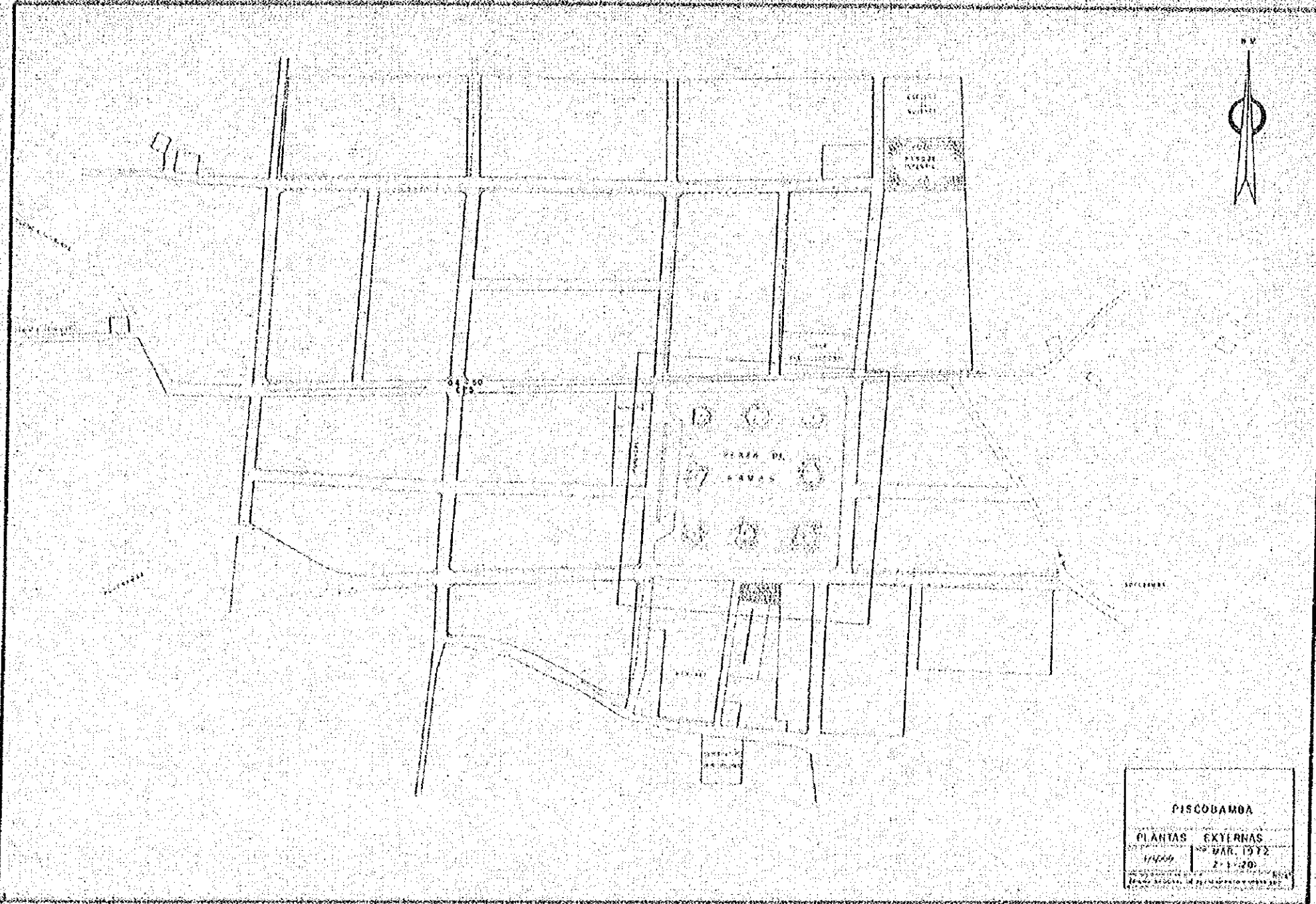


HUAYLAS	
PLANTAS EXTERNAS	
1 / 3,000	MAR. 1972
2 - 1 - 1972	
SOURCE OF MATERIAL: AERIAL PHOTOGRAPHY	

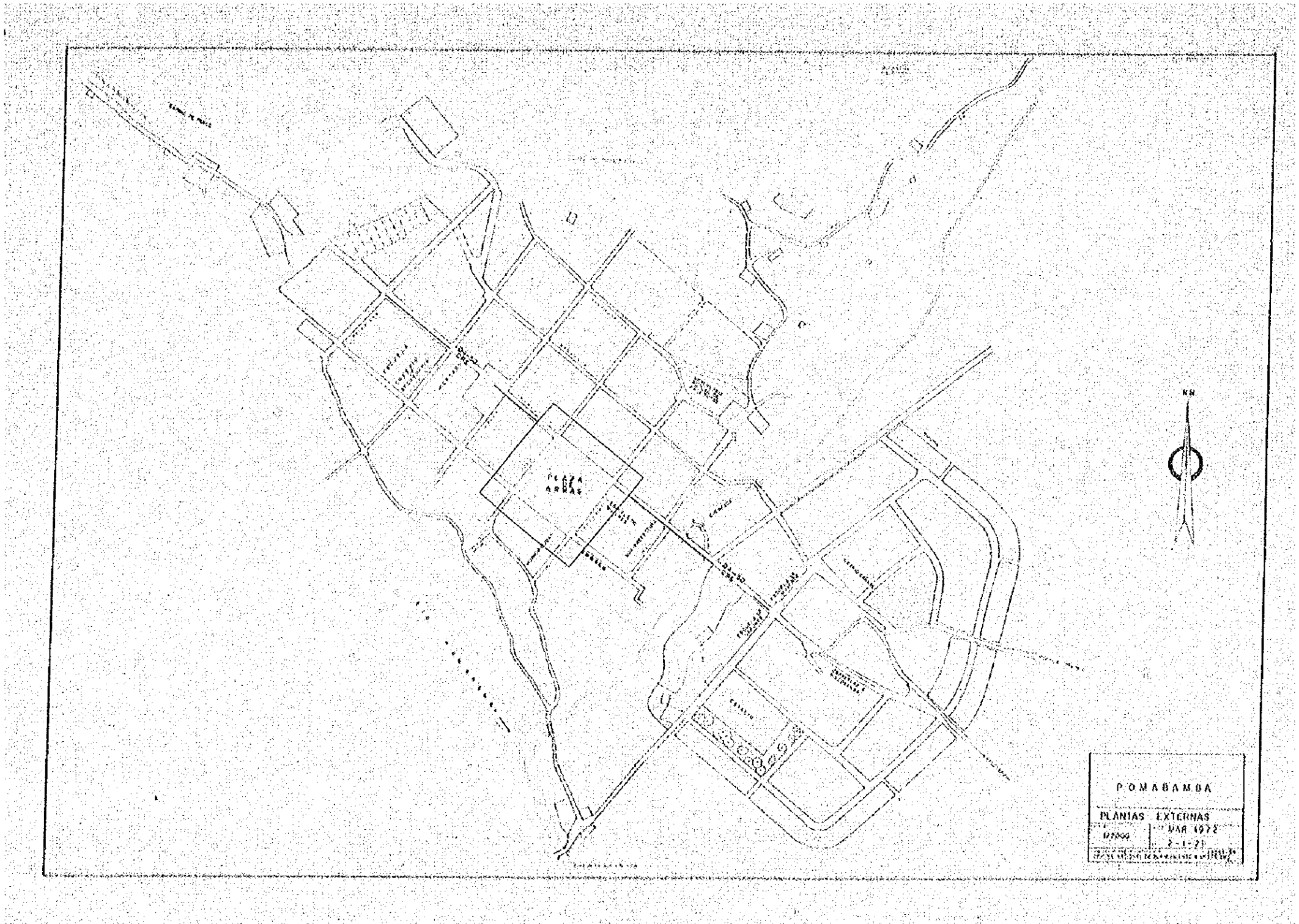


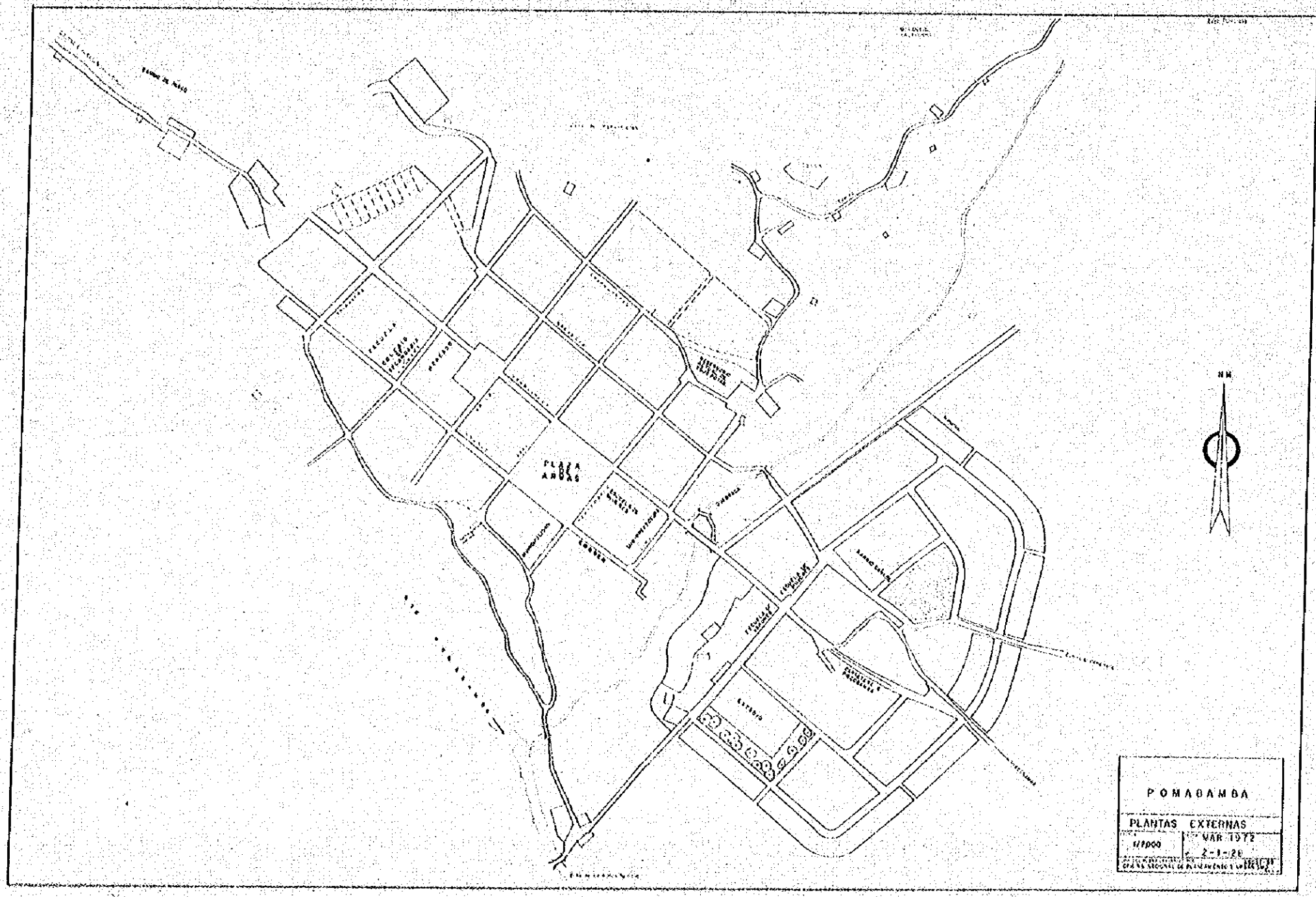


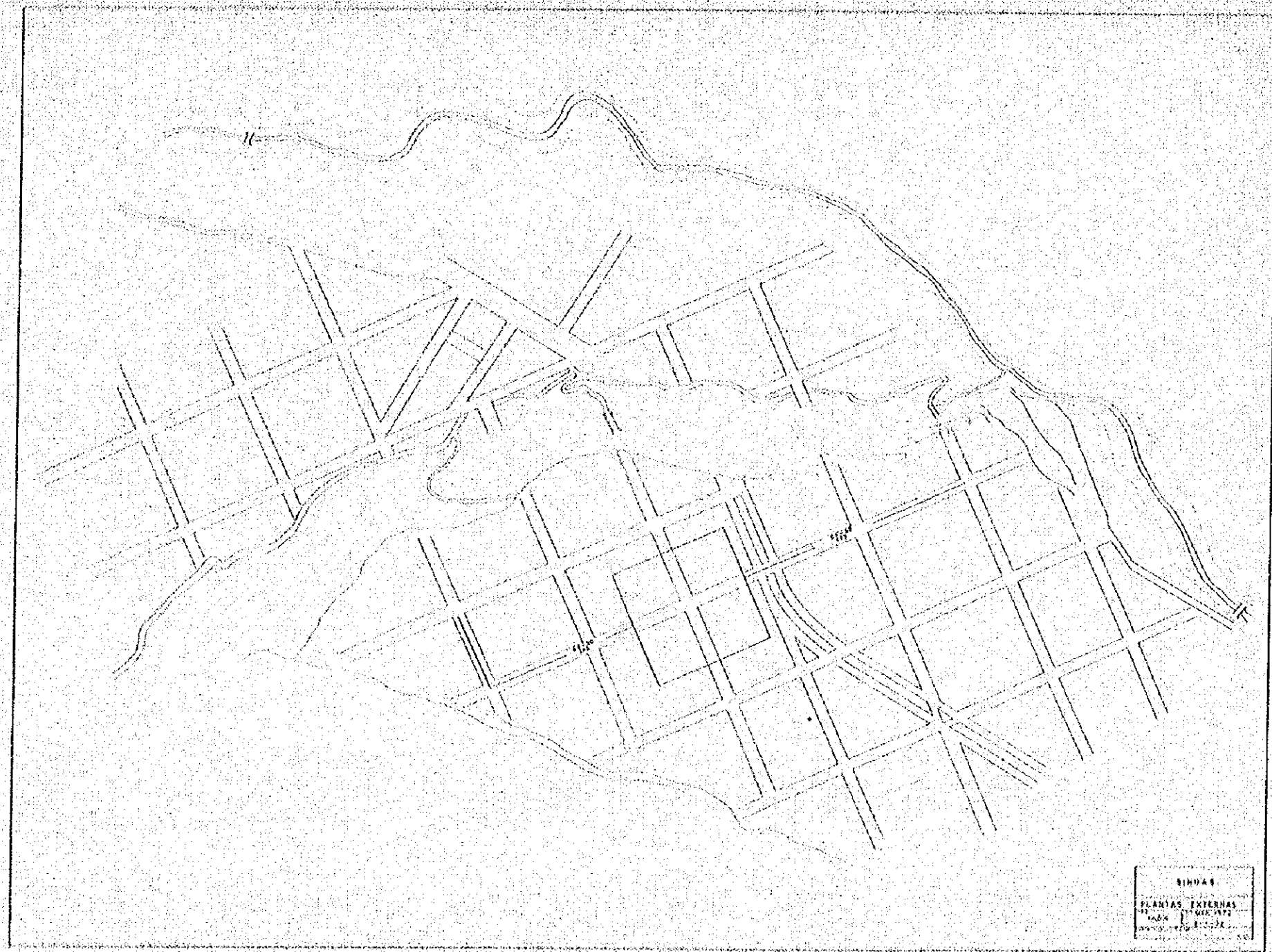
HUAYLAS	
PLANTAS EXTERNAS	1972 MAR. 1972
1 / 3,000	2-1-19
TOMADO DE JIRÓN AEREO FOTOGRAFICO	



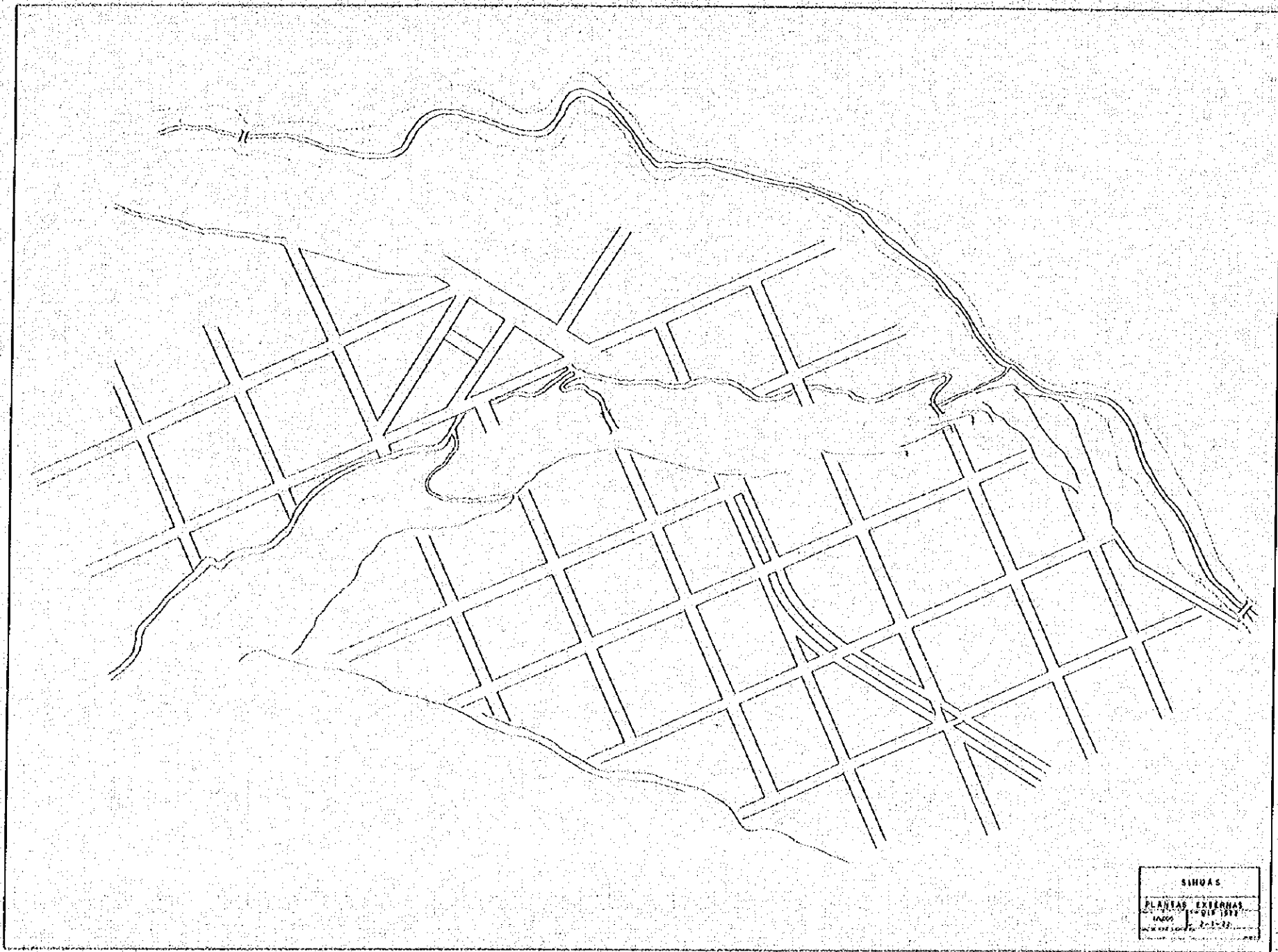








SINVA  
PLANTAS EXTERNAS  
1926

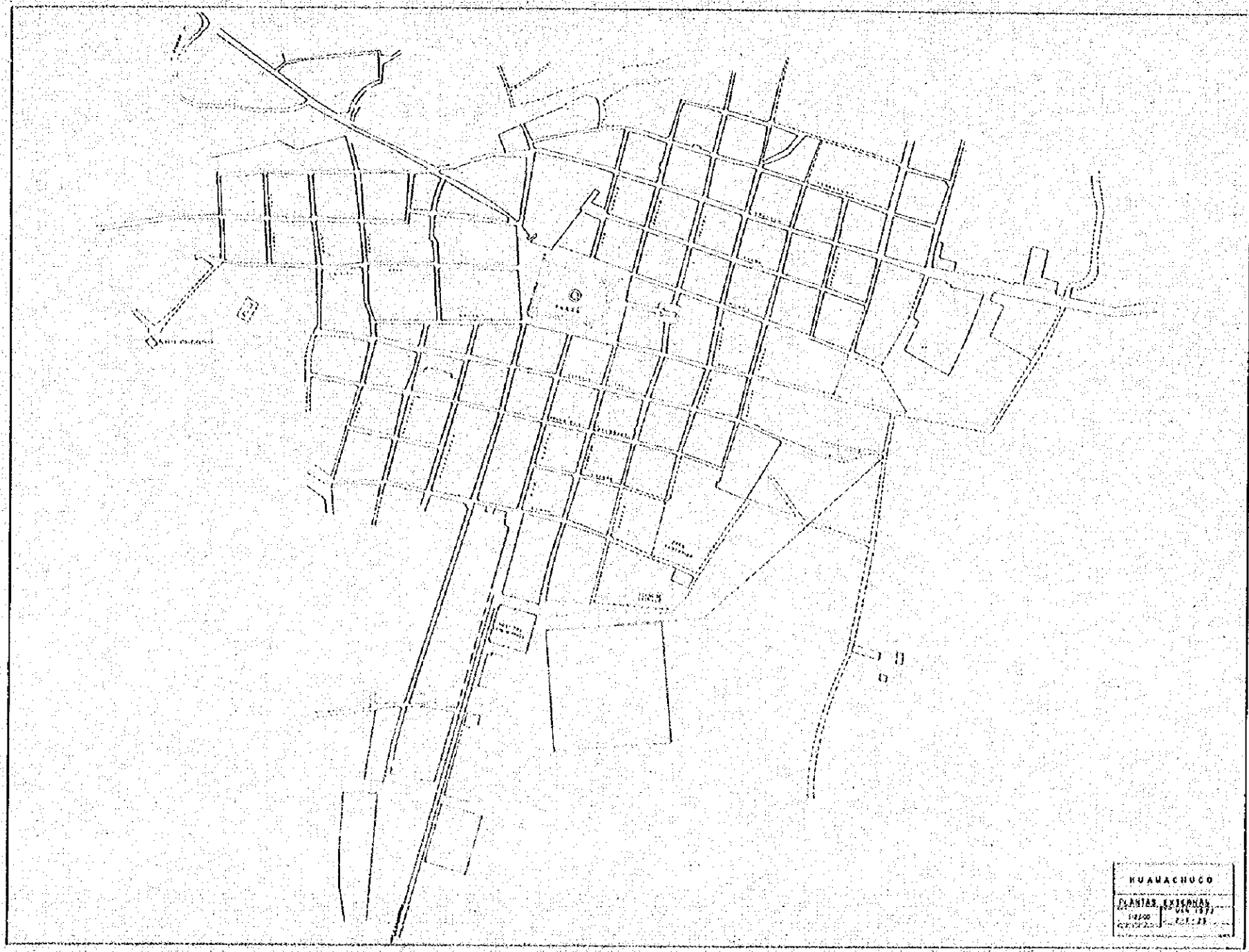


SINOAS  
PLANTAS EXTERNAS  
1900

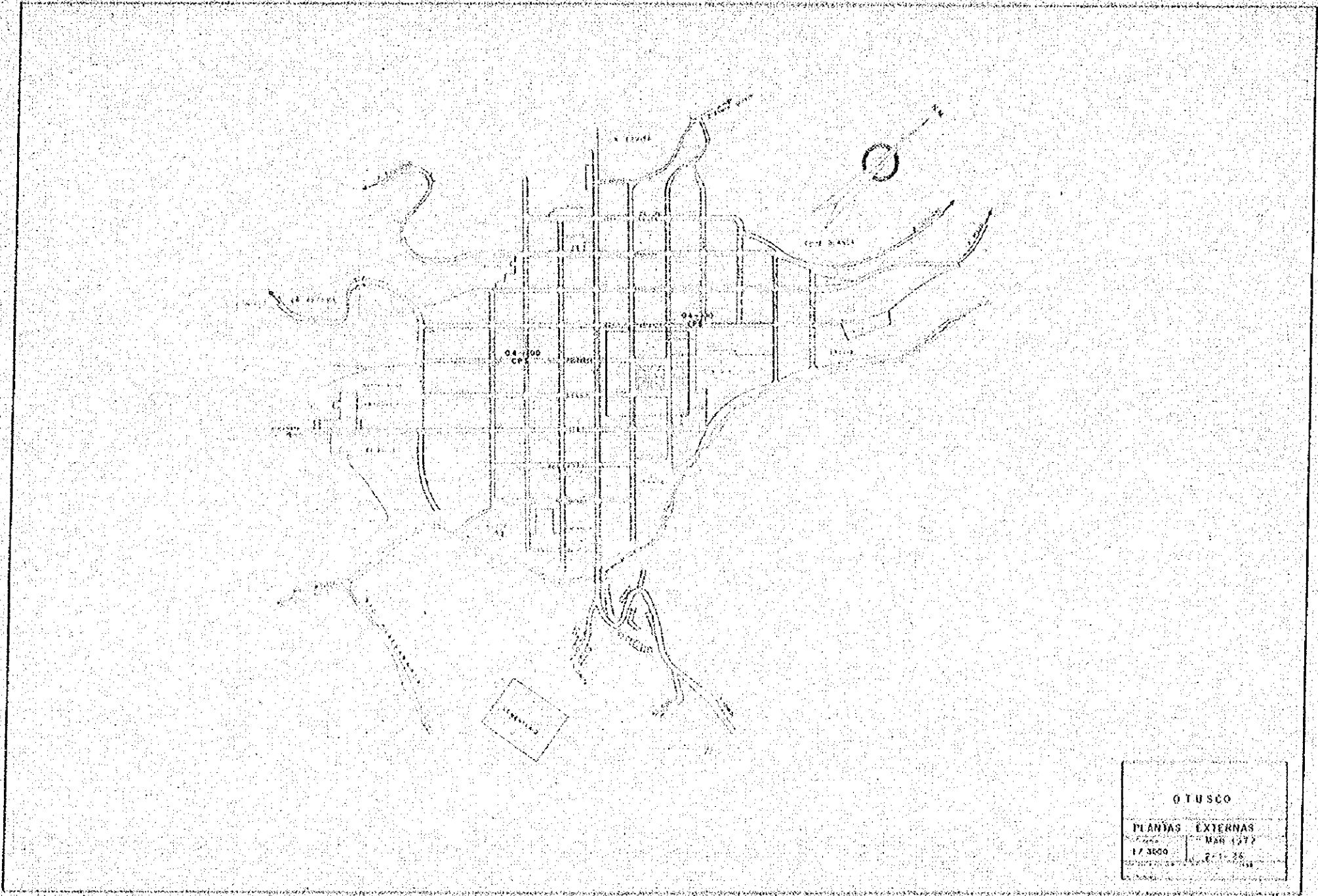


УДАЛЕНА  
ИЗДАНИЕ  
1971

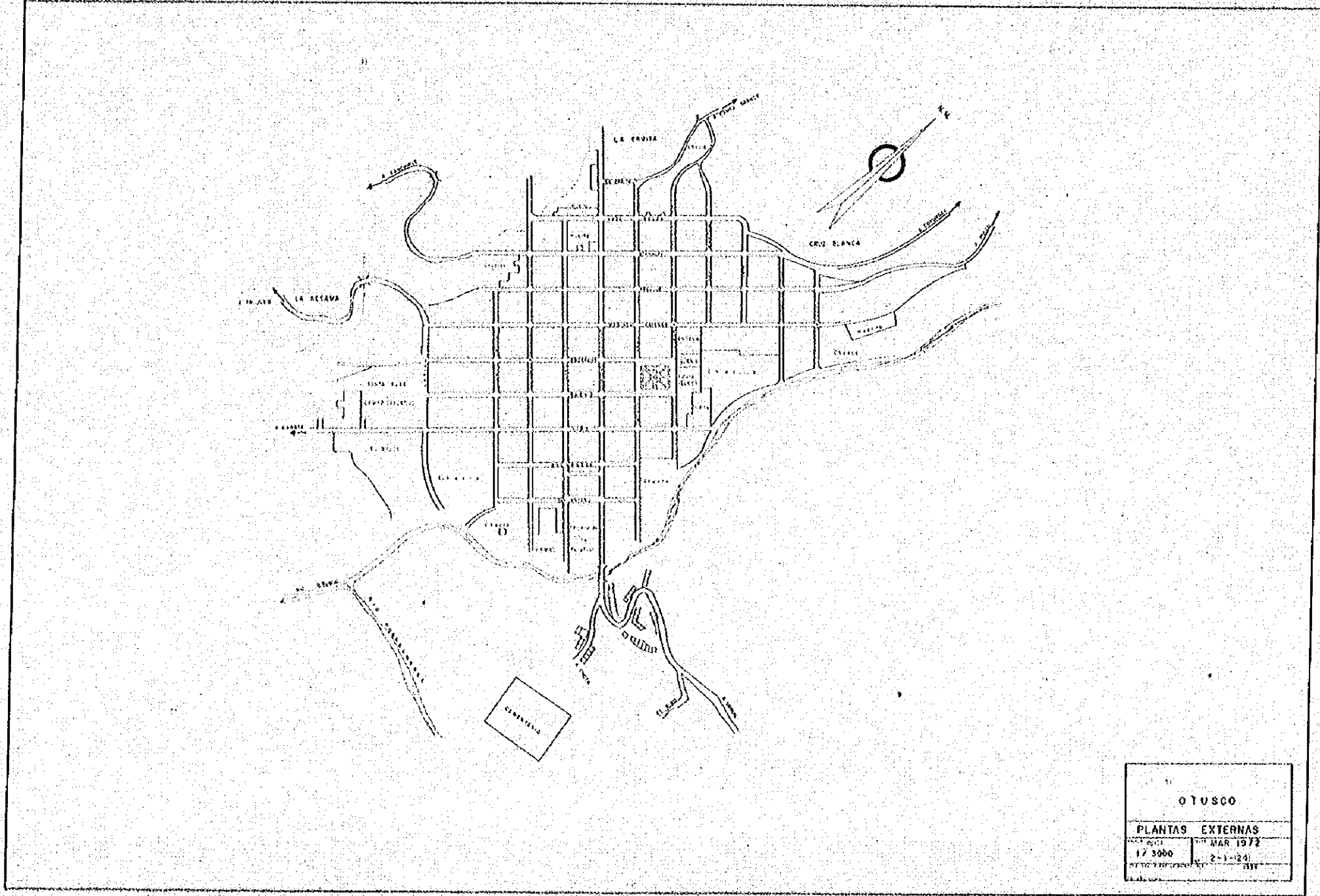




HUAMACHUCO  
PLANES, ESTADOS UNIDOS  
1920  
CARTOGRAFIA MILITAR

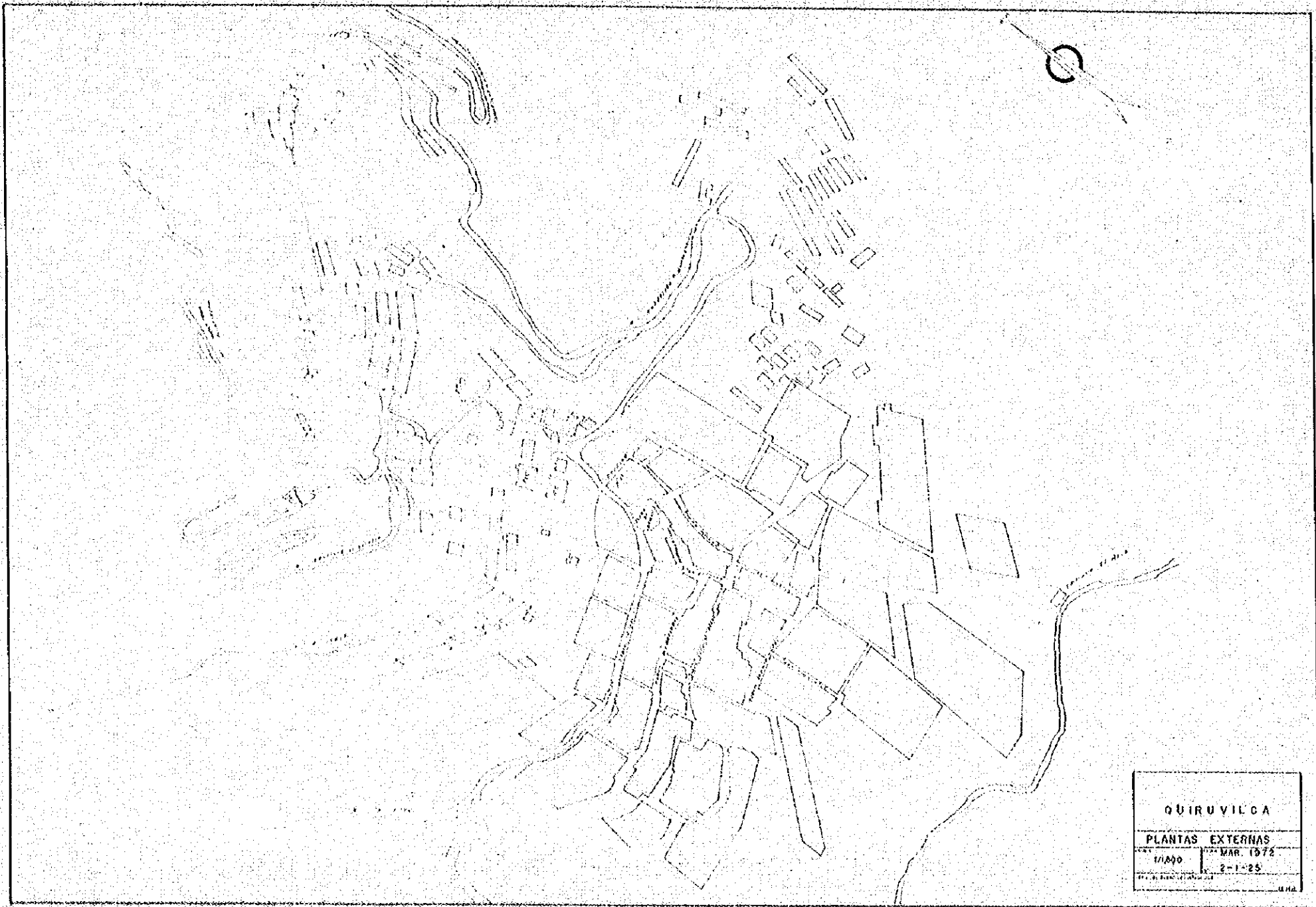


OTUSCO  
 PLANAS EXTERNAS  
 17 3600 271-36

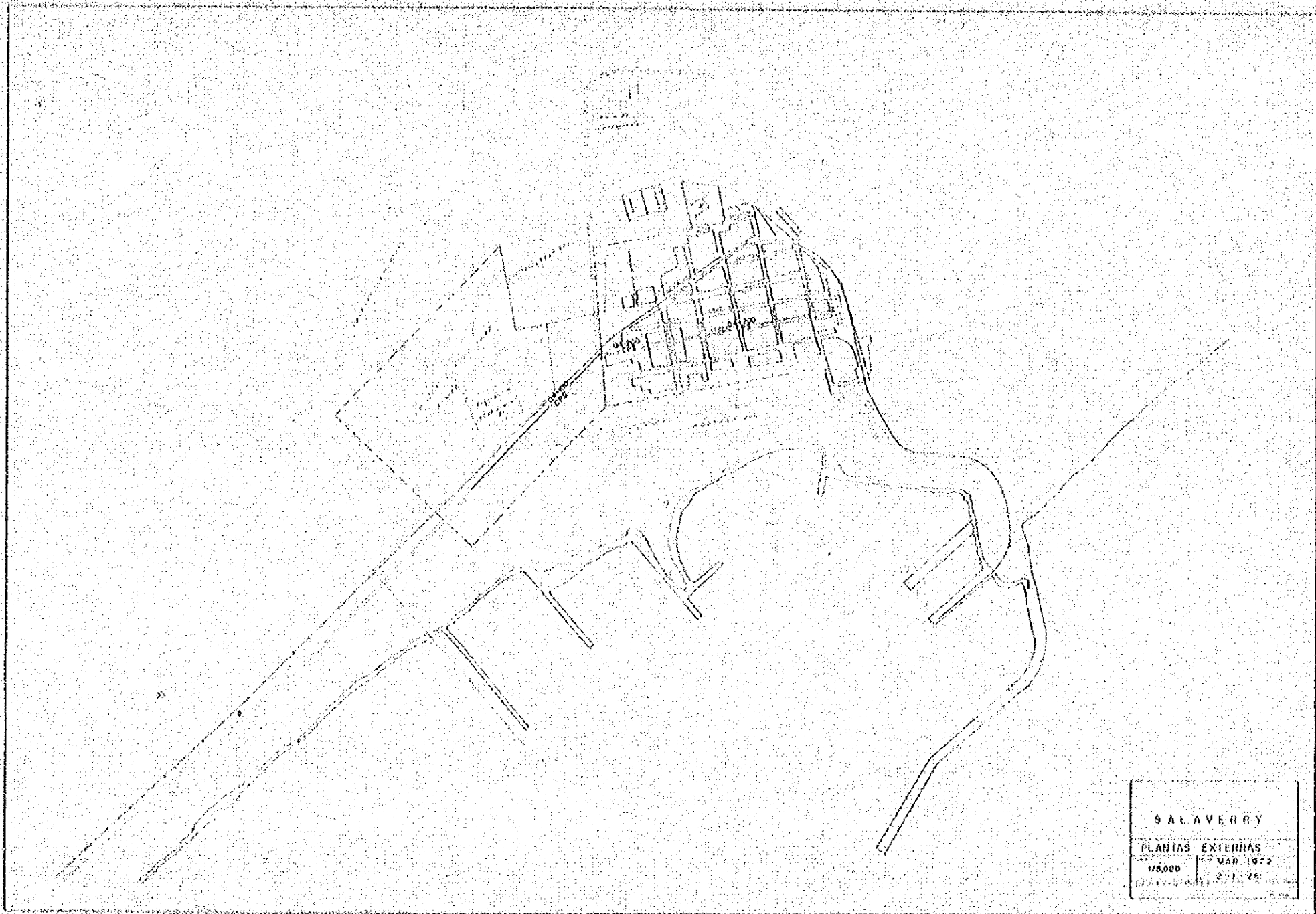




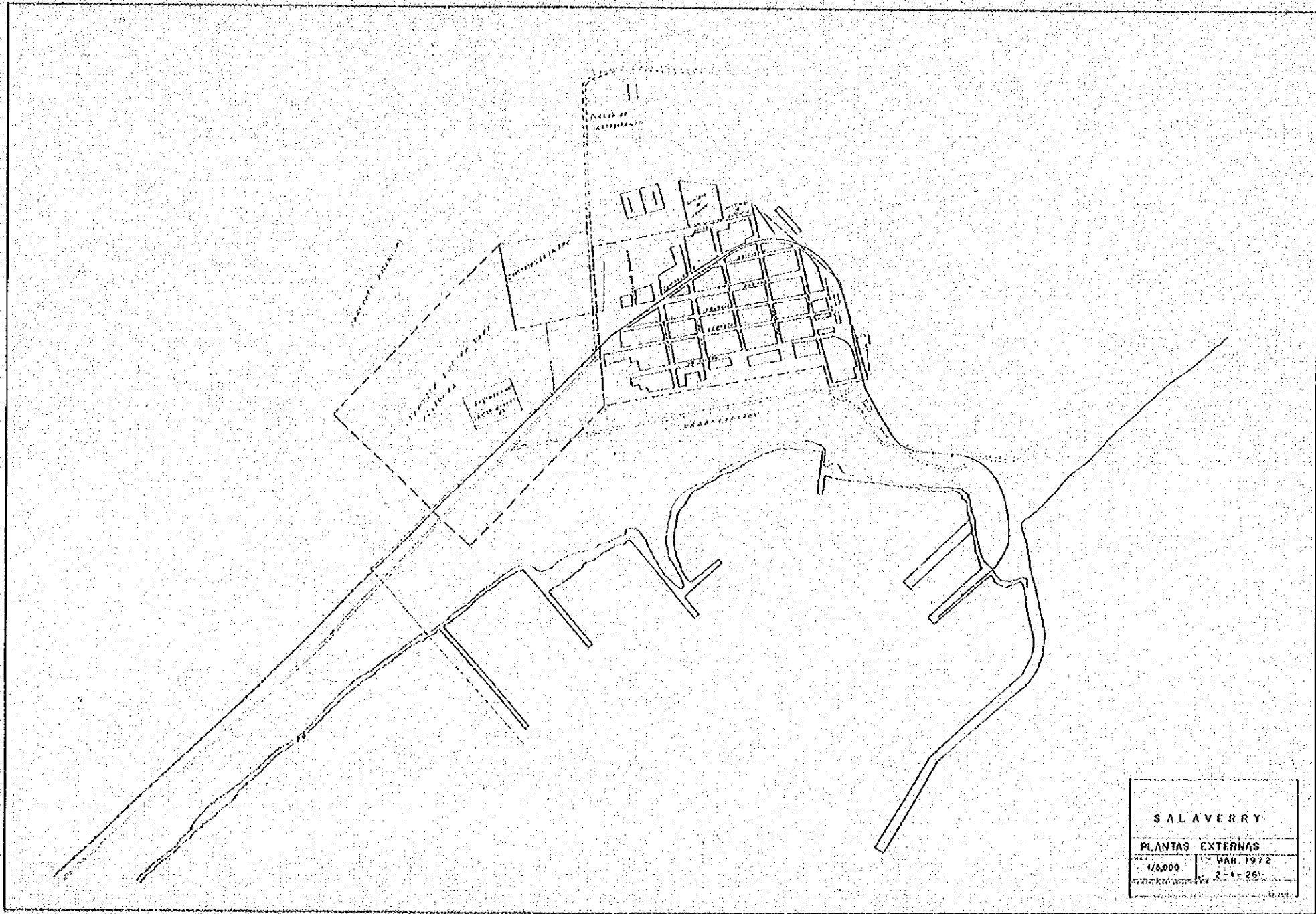
QUIROVILCA  
PLANTAS EXTERNAS  
11/1000 MAR 1972  
P. 2-1-25



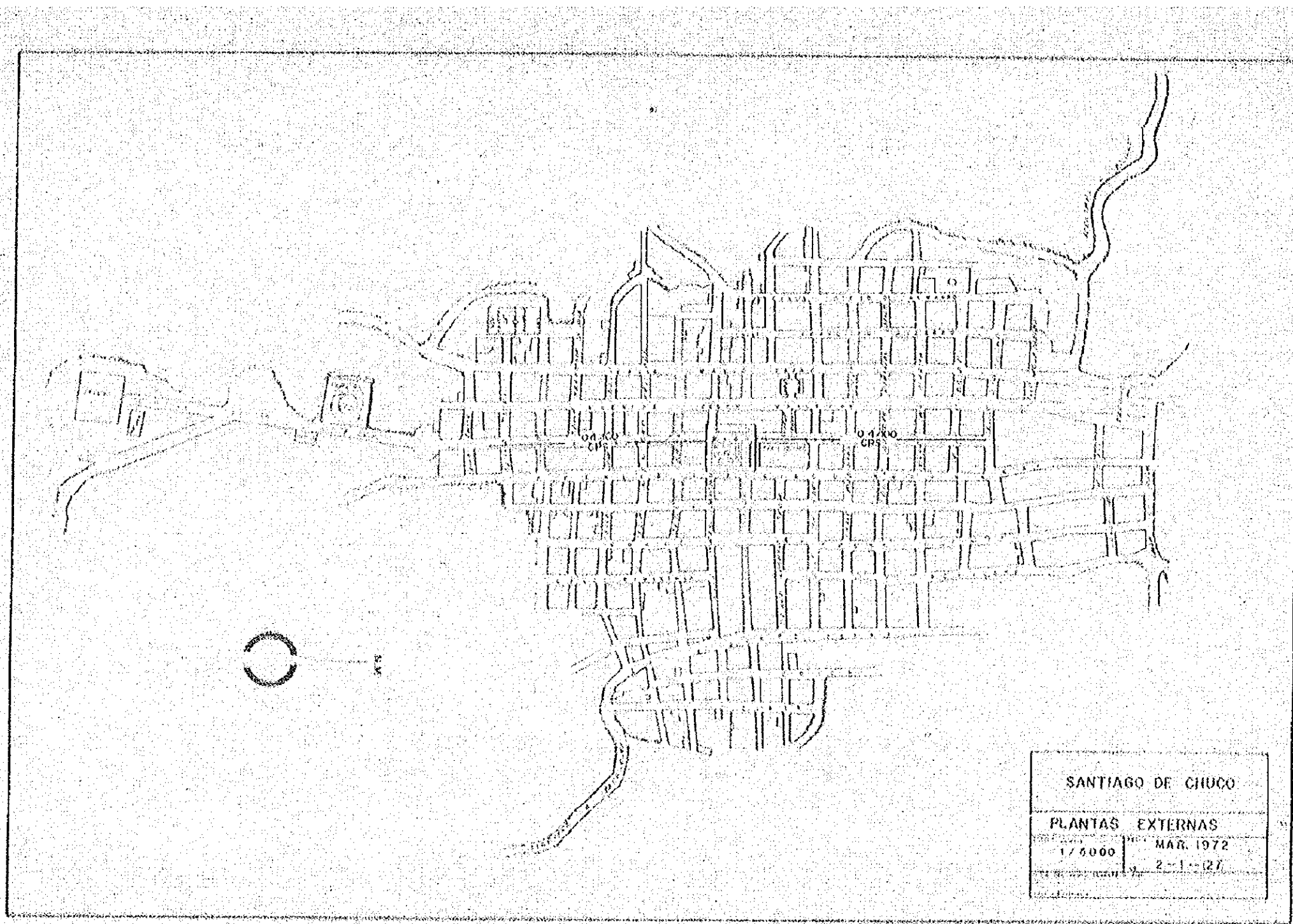
QUIRUVILCA  
PLANTAS EXTERNAS  
1/1000 MAR. 1978  
2-1-25  
U.M.A.



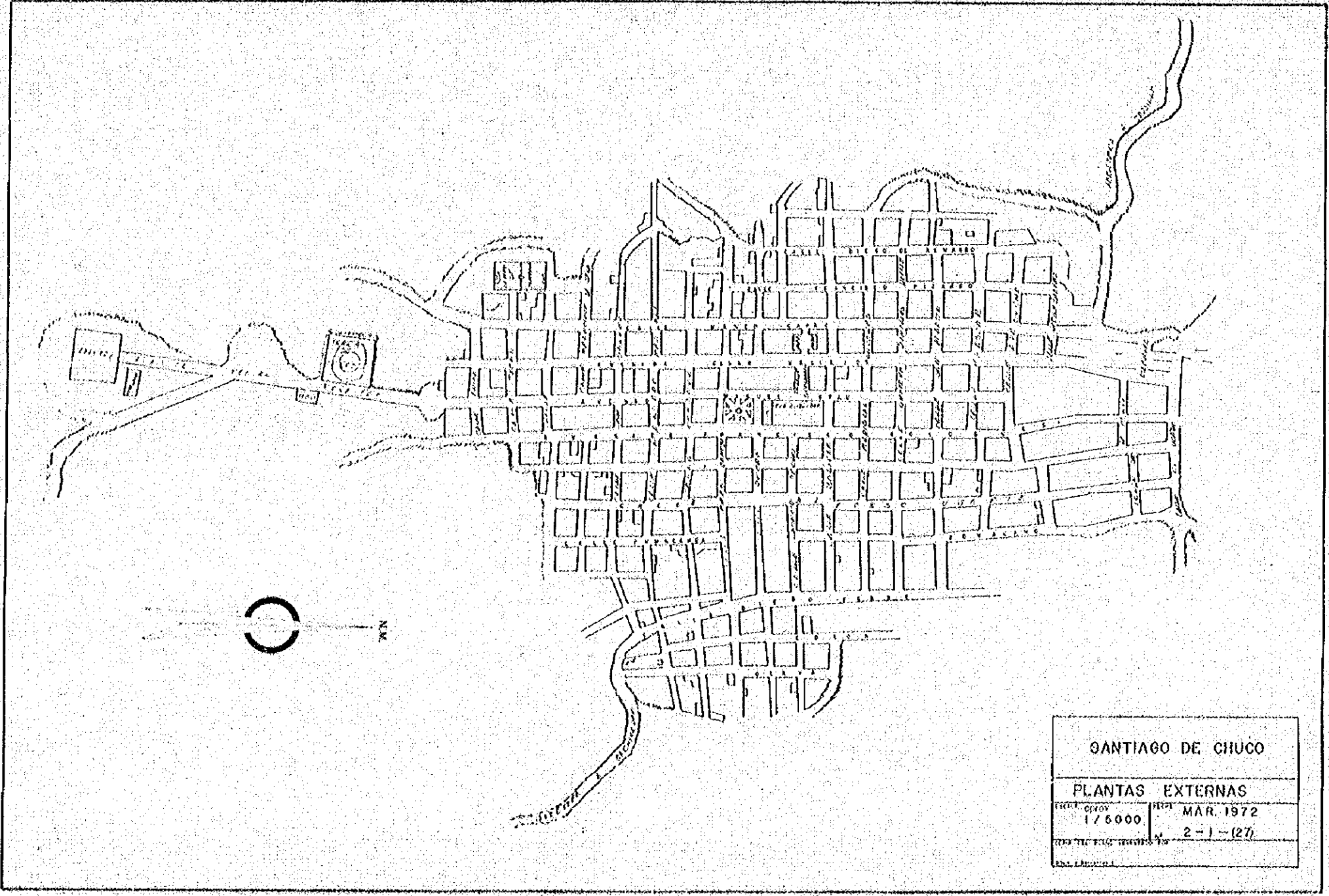
SALAVERRY  
PLANIAS EXTERNAS  
1/5000 15 MAR 1972  
2/1/75



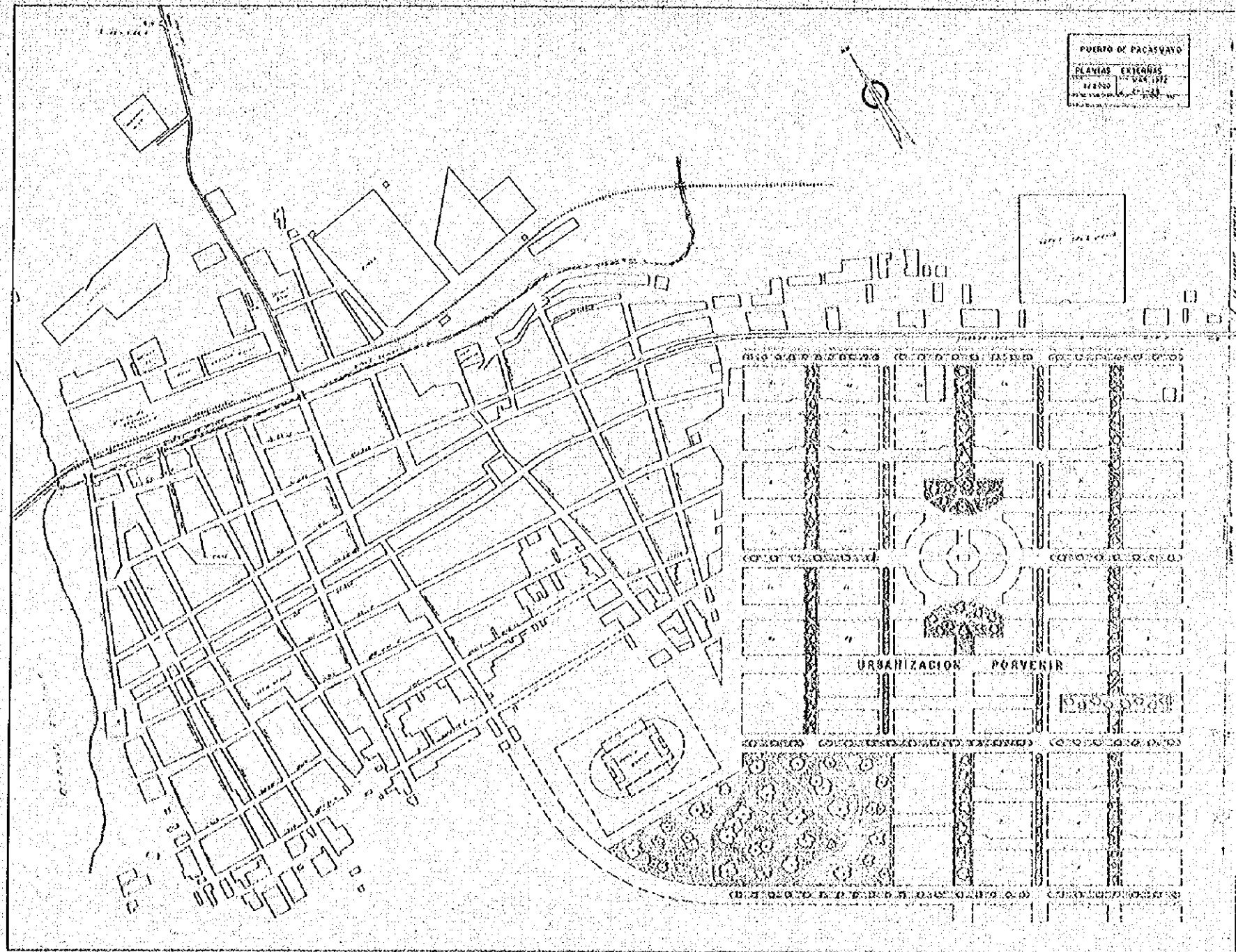
SALAVERRY	
PLANTAS EXTERNAS	
1/5,000	MAR. 1972
2-1-26	

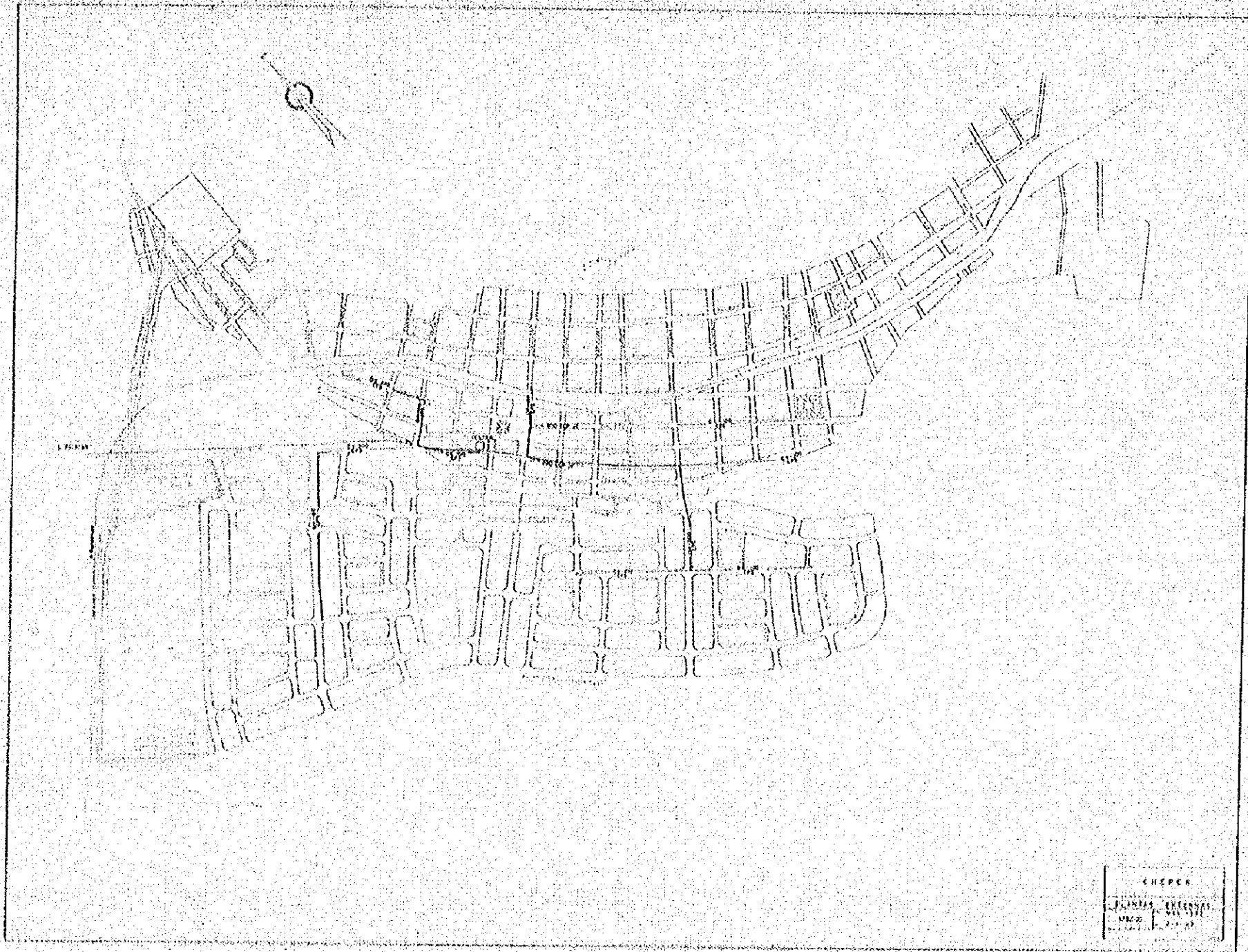


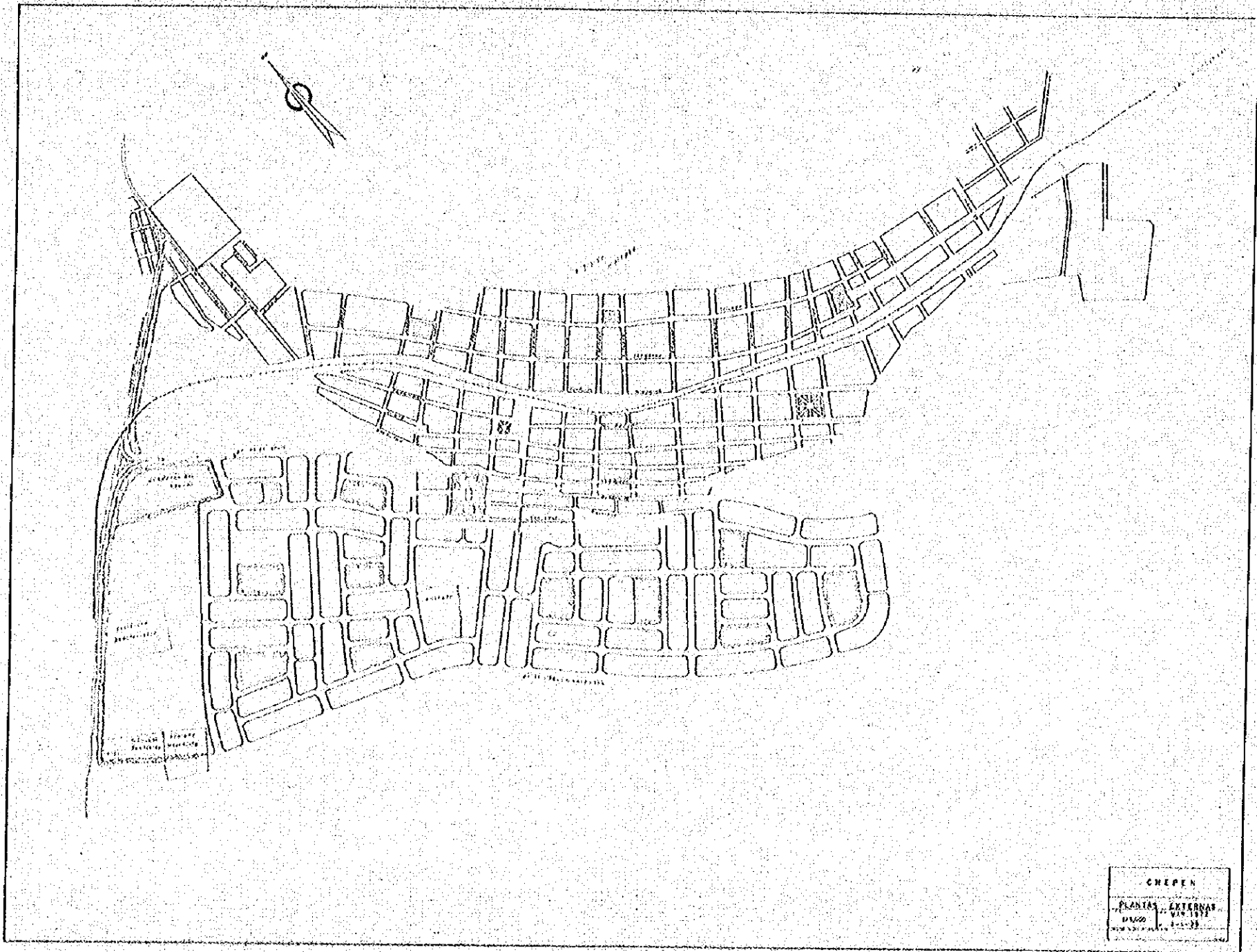


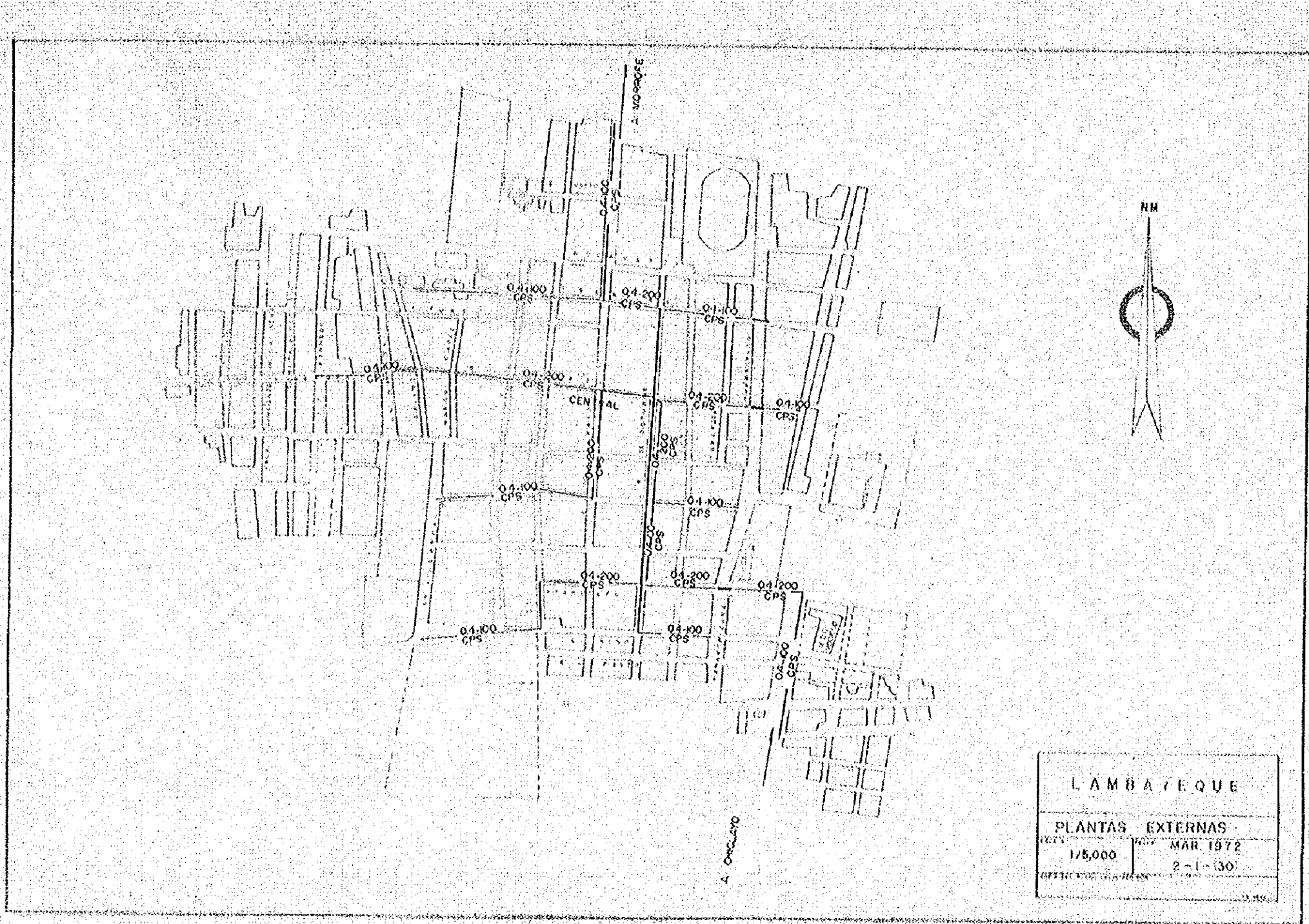


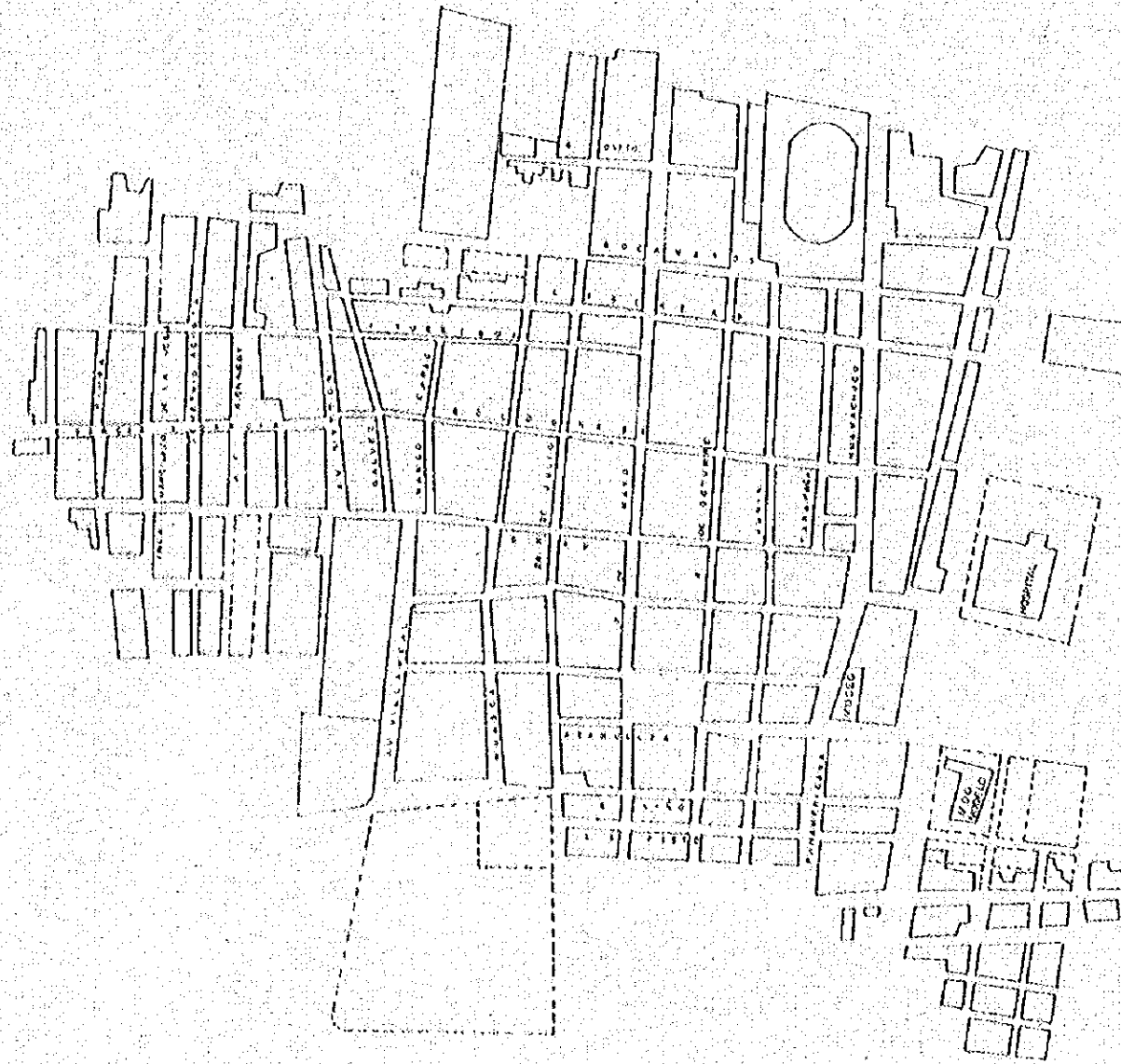




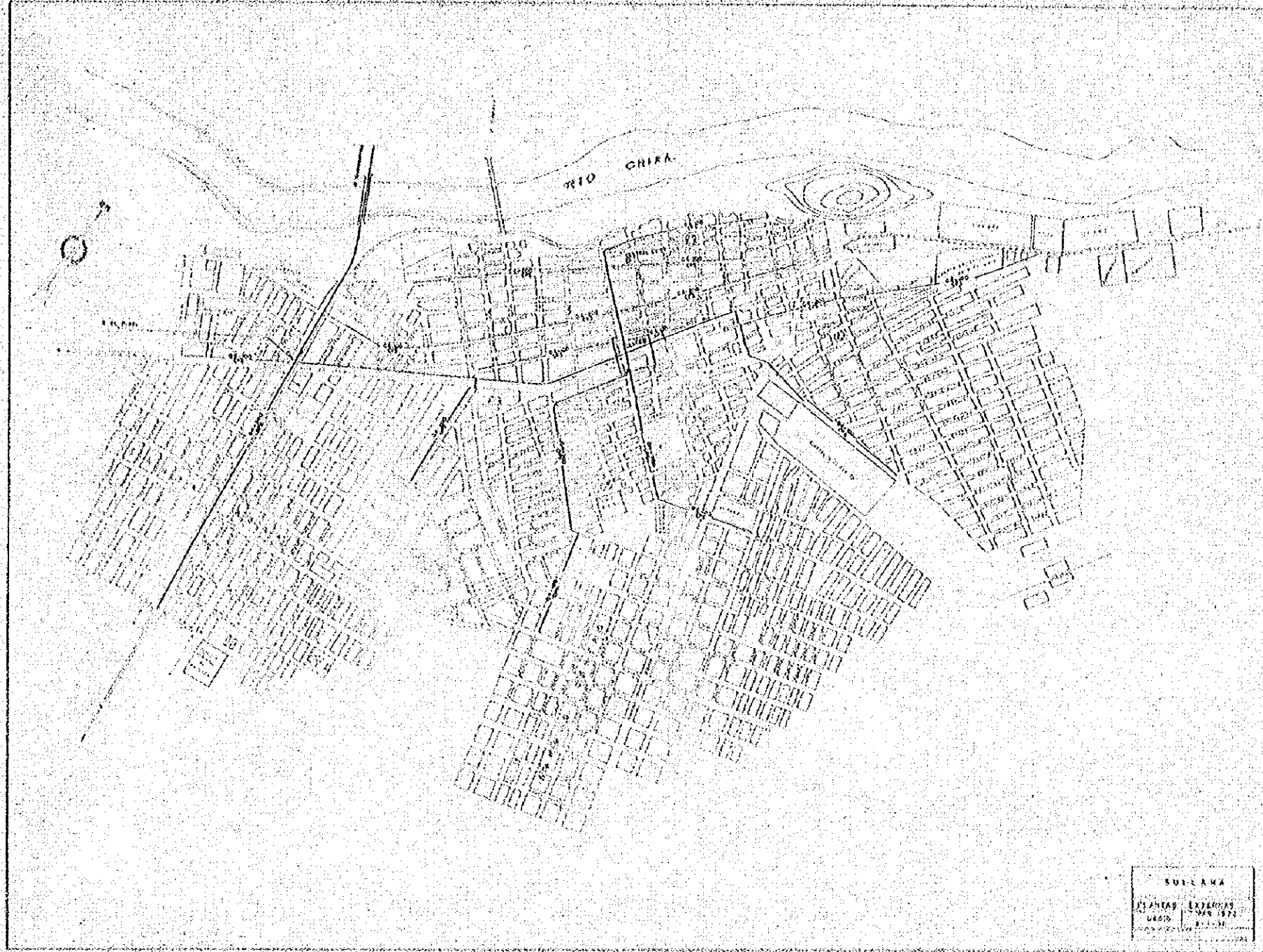




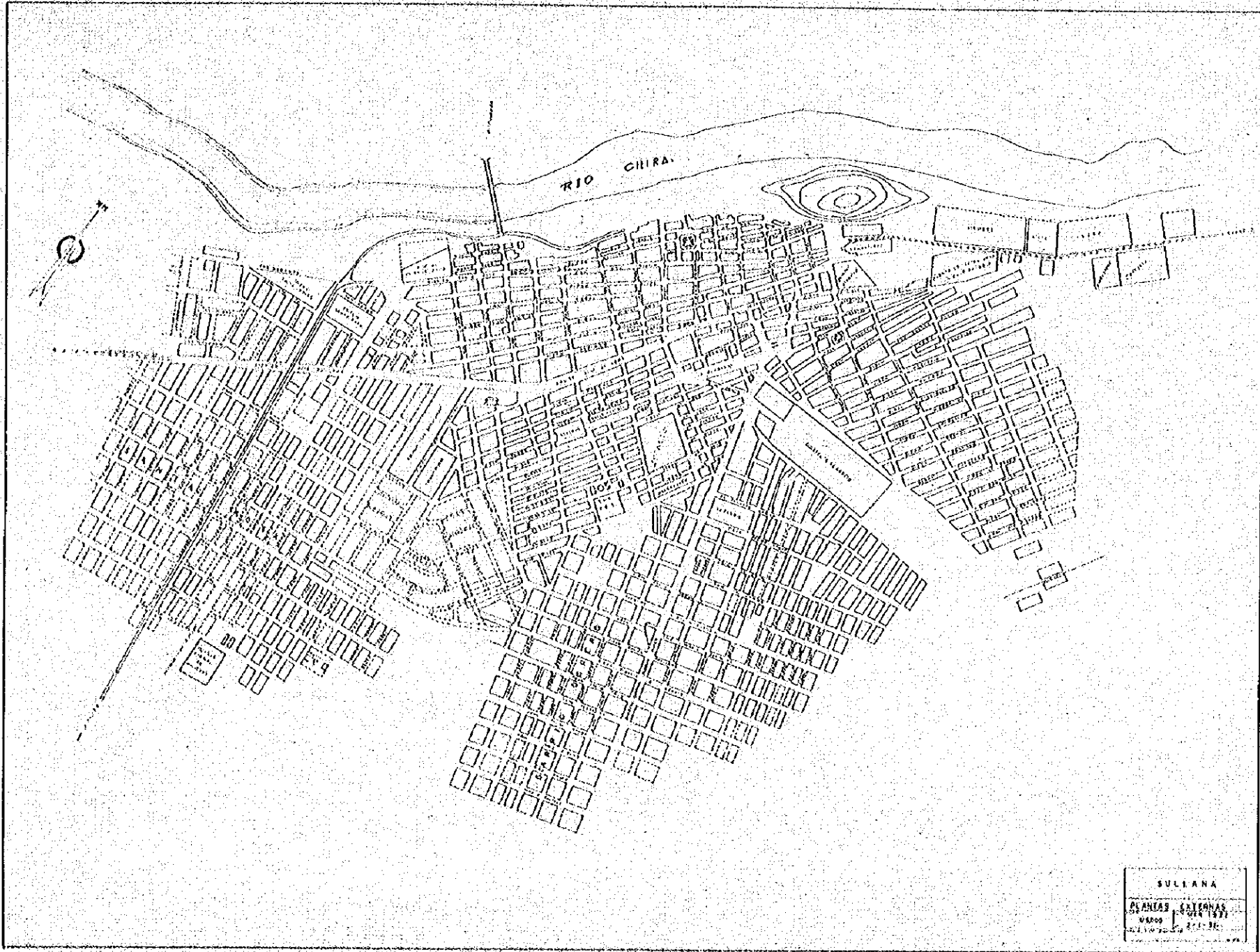


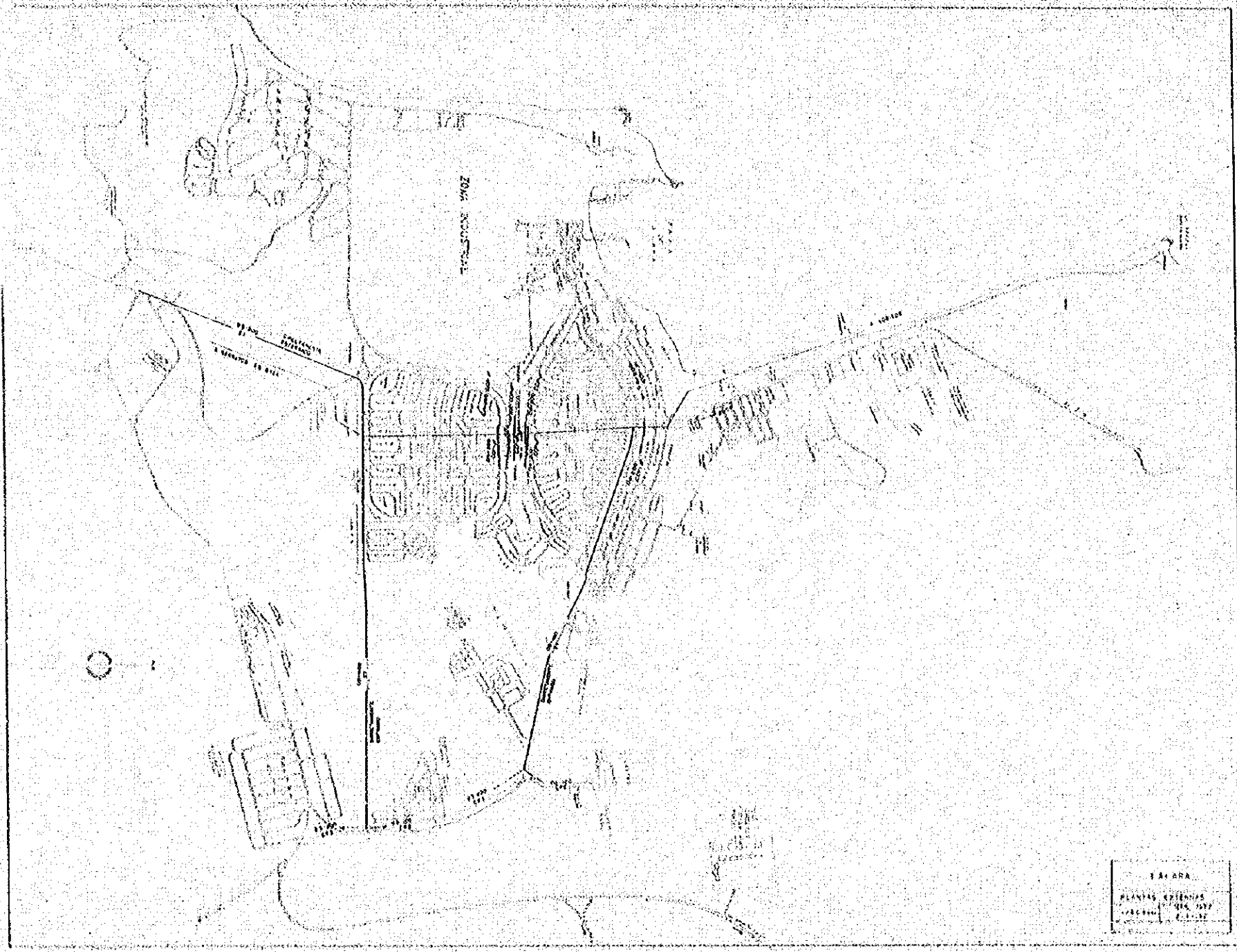


LAMBAYEQUE	
PLANTAS EXTERNAS	
Escala 1/5,000	Fecha MAR 1972
2-1-(30)	

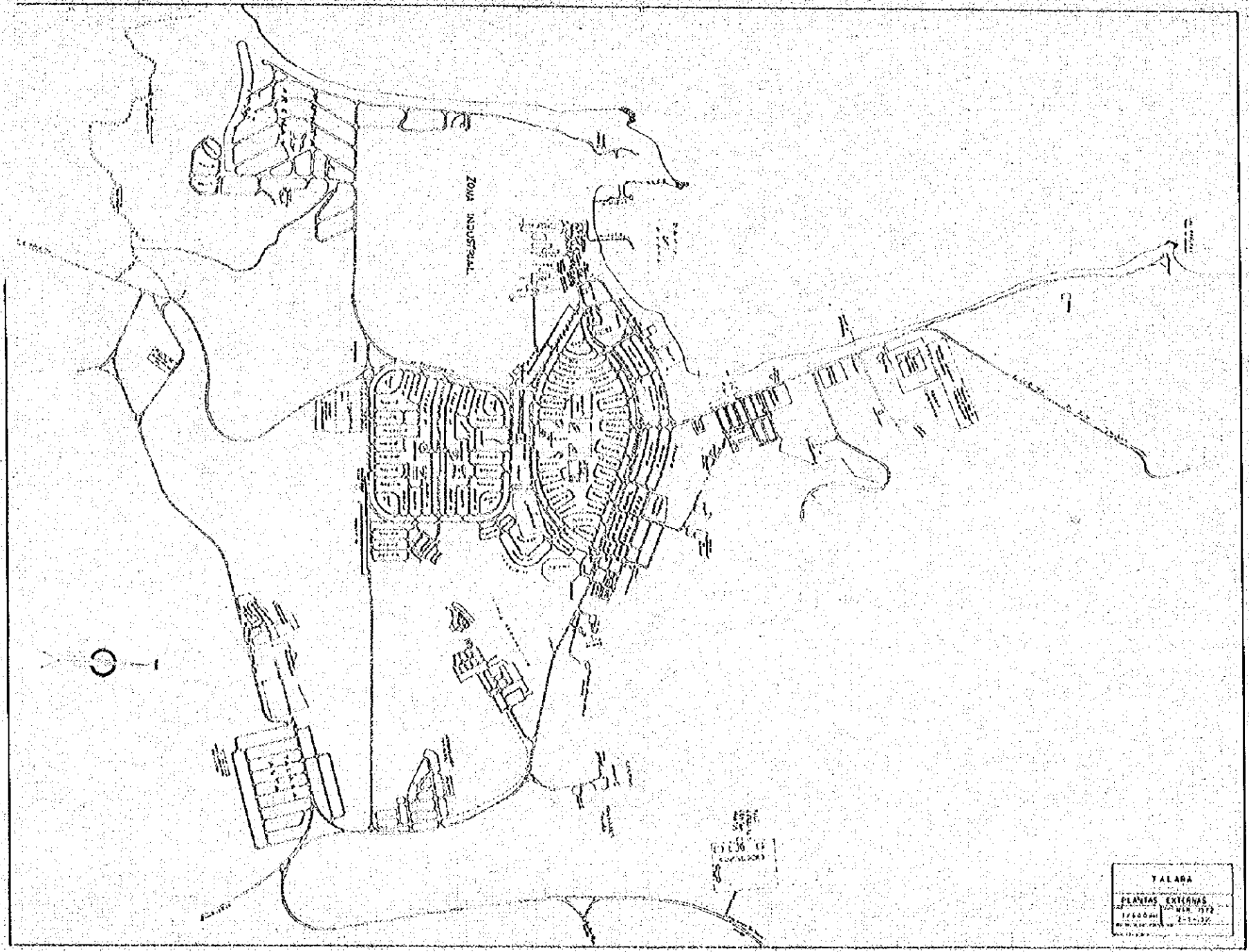


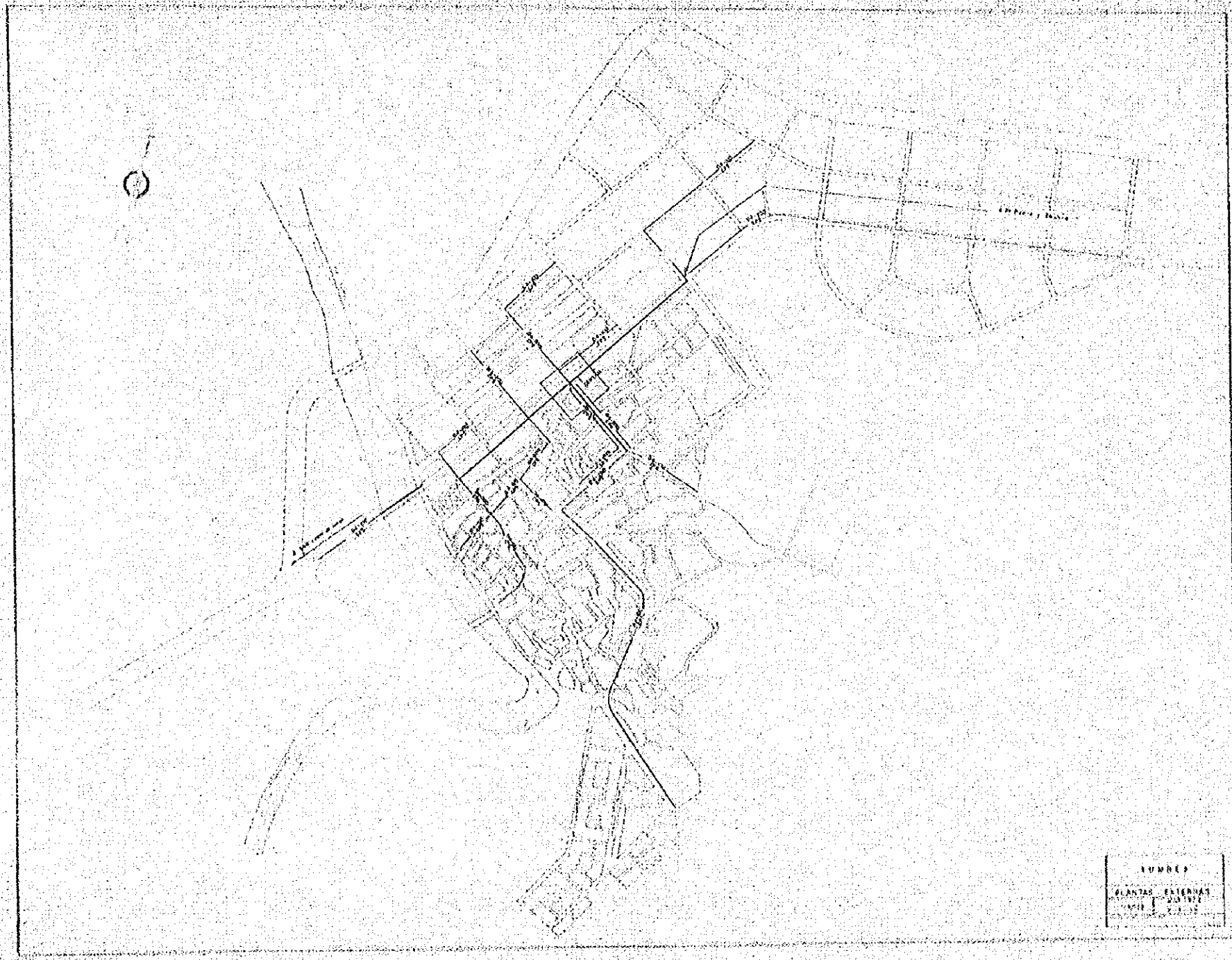






PLANTA  
PLANTAS EXISTENTES  
Escala: 1:1000  
Fecha: 15/11/2011





NUMBER  
PLANTAS EXISTENTES  
1958

