

IV. NAVIGATION SURVEY DATA

IV. NAVIGATION SURVEY DATA

1. TG. PIANDANG RIVER MOUTH

Outgoing Boats on 30 June, 1993	IV-2
Incoming Boats on 30 June, 1993	IV-3
Outgoing Boats on 02 July, 1993	IV-4
Incoming Boats on 02 July, 1993	IV-5
Outgoing Boats on 04 July, 1993	IV-6
Incoming Boats on 04 July, 1993	IV-7
Outgoing Boats on 14 July, 1993	IV-8
Incoming Boats on 14 July, 1993	IV-9
Outgoing Boats on 18 July, 1993	IV-10
Incoming Boats on 18 July, 1993	IV-11
Outgoing Boats on 21 July, 1993	IV-12
Incoming Boats on 21 July, 1993	IV-13
Outgoing Boats on 23 July, 1993	IV-14
Incoming Boats on 23 July, 1993	IV-15
Outgoing Boats on 25 July, 1993	IV-16
Incoming Boats on 25 July, 1993	IV-17

2. MARANG RIVER MOUTH

Outgoing Boats on 16 June, 1993	IV-18
Incoming Boats on 16 June, 1993	IV-19
Outgoing Boats on 18 June, 1993	IV-20
Incoming Boats on 18 June, 1993	IV-21
Outgoing Boats on 20 June, 1993	IV-22
Incoming Boats on 20 June, 1993	IV-23

DATA SHEET FOR BOAT NAVIGATION SURVEY

No. 7

316

+++

2

11

1. Date : 30/6, 1993

2. River Mouth : Tg. Piandang

3. Surveyor :

Time		Out Going (to the sea) Keluar					
		Fishing Boat					
		Sampan			Inboard Engine Boat		
from	to	non-powered	Outboard engine		below 10ton	10ton and above	
0:00	0:30					5	
0:30	1:00					12	
1:00	1:30					3	
1:30	2:00					2	
2:00	2:30					6	
2:30	3:00						
3:00	3:30						
3:30	4:00						
4:00	4:30						
4:30	5:00						
5:00	5:30						
5:30	6:00						
6:00	6:30		1	1	*		
6:30	7:00			6		6	
7:00	7:30			8		66	
7:30	8:00	1		16		103	
8:00	8:30		"	2		6	
8:30	9:00		"	2		1	
9:00	9:30		"	1		1	
9:30	10:00		"	2		4	
10:00	10:30	1	"	2		4	
10:30	11:00		"	4		5	
11:00	11:30		"	"		3	
11:30	12:00					5	
12:00	12:30				"	2	
12:30	13:00						
13:00	13:30						
13:30	14:00				1	1	
14:00	14:30				1	1	
14:30	15:00					3	
15:00	15:30	1		1		5	
15:30	16:00					2	
16:00	16:30			4		4	
16:30	17:00						
17:00	17:30						
17:30	18:00			1		1	
18:00	18:30						
18:30	19:00						
19:00	19:30					1	
19:30	20:00						
20:00	20:30					2	
20:30	21:00						
21:00	21:30		1	1			
21:30	22:00						
22:00	22:30				*		
22:30	23:00				*		
23:00	23:30						
23:30	0:00						
Total		2		52		256	

B-NAV1

1. Date : 30/6 1993

2. River Mouth : Tg. Piandang

3. Surveyor :

Time		In Coming (to the river) masuk					
		Fishing Boat					
		Sampun			Inboard-Engine Boat		
from	to	non-powered	Outboard engine		below 10ton	10ton and above	
0:00	0:30						
0:30	1:00					4	
1:00	1:30					5	
1:30	2:00					2	
2:00	2:30						
2:30	3:00						
3:00	3:30						
3:30	4:00						
4:00	4:30						
4:30	5:00						
5:00	5:30						
5:30	6:00						
6:00	6:30						
6:30	7:00						
7:00	7:30						
7:30	8:00					2	
8:00	8:30						
8:30	9:00	1	1				
9:00	9:30		1	1	1	1	
9:30	10:00		1	1			
10:00	10:30		1	2	1	2	
10:30	11:00	1	1	1	1	6	
11:00	11:30		1	9	1	13	
11:30	12:00		1	3	1	27	
12:00	12:30		1	3	1	16	
12:30	13:00		1	3	1	15	
13:00	13:30		1	1	1	23	
13:30	14:00				1	47	
14:00	14:30		1	2	1	17	
14:30	15:00		1	4	1	5	
15:00	15:30				1	4	
15:30	16:00		1	1	1	1	
16:00	16:30				1	2	
16:30	17:00		1	1	1	1	
17:00	17:30		1	1	1	2	
17:30	18:00		1	3	1	2	
18:00	18:30						
18:30	19:00		*	2	1	2	
19:00	19:30						
19:30	20:00						
20:00	20:30						
20:30	21:00		1	1	1	3	
21:00	21:30				1	2	
21:30	22:00		1	1			
22:00	22:30				1	4	
22:30	23:00				1	1	
23:00	23:30						
23:30	0:00						
Total		2		37		237	

DATA SHEET FOR BOAT NAVIGATION SURVEY

No. -

from Nr (2)

FRIDAY

1. Date : 2/7, 1993

2. River Mouth : Tg. Piandang

3. Surveyor : FOO SAY FOON..

		YUSUF. SAHARI		Out Going (to the sea)		keluar & Keluar.	
Time		Fishing Boat					
		Sampan		Inboard Engine Boat			
from	to	non-powered	Outboard engine	below 10ton		10ton and above	
0:00	0:30				1	1	(Tide) 2.630
0:30	1:00						
1:00	1:30		/ /	2	1111	5	2.690
1:30	2:00				1	1	
2:00	2:30				111111	8	2.690
2:30	3:00				111111111111	19	
3:00	3:30				11111	6	2.560
3:30	4:00				11111111	9	
4:00	4:30						2.340
4:30	5:00						
5:00	5:30						1.990 1.950
5:30	6:00						
6:00	6:30						1.980
6:30	7:00						
7:00	7:30						1.950
7:30	8:00				1	1	
8:00	8:30		1111 11	5	1111 11	5	1.980
8:30	9:00		111	3	1111 1111 1111 1111 1111 1111	50	
9:00	9:30		11	2	1111 1111 1111 1111 1111 1111	140	2.15
9:30	10:00		1111	4	1111 1111 1111 1111 1111 1111	31	
10:00	10:30		1	1	1111 1111	10	2.42
10:30	11:00				1111 11	7	
11:00	11:30		11	7	1111	5	2.64
11:30	12:00		1	1	11	2	
12:00	12:30		1	1			2.83
12:30	13:00		1	1	1111 1	6	
13:00	13:30		1	1	1	1	2.95
13:30	14:00				1111	4	
14:00	14:30				1111	5	2.96
14:30	15:00				1111 1111 1111 1111 1111 1111	22	
15:00	15:30				1111 1111 1111 1111 1111 1111	15	2.63
15:30	16:00				1111 101	3	
16:00	16:30				111	3	2.40
16:30	17:00		1	1	1	1	1.207.100
17:00	17:30						
17:30	18:00					1	
18:00	18:30						1.8.890
18:30	19:00		1	1			
19:00	19:30						1.8.890
19:30	20:00						0
20:00	20:30		1	1	1		1.8.890
20:30	21:00						
21:00	21:30						1.950
21:30	22:00						
22:00	22:30				1	1	1.990
22:30	23:00				11	2	
23:00	23:30				111 111	7	2.190
23:30	0:00						2.500
Total				26		377	

DATA SHEET FOR BOAT NAVIGATION SURVEY

No. - 3

SURVEILLANCE

B-NAV2

1. Date : 27/93 1993

2. River Mouth : Tg. Piandang

3. Surveyor : SHARUN

FROM 11 (2)

Time		In Coming (to the river) MASUK					
		Fishing Boat					
		Sampan			Inboard Engine Boat		
from	to	non-powered	Outboard engine		below 10ton	10ton and above	
0:00	0:30						
0:30	1:00						
1:00	1:30						
1:30	2:00				1	2	
2:00	2:30				1111 111	10	
2:30	3:00				111	3	
3:00	3:30				1111 111	11	
3:30	4:00				11	2	
4:00	4:30				111	4	
4:30	5:00				11	2	
5:00	5:30						
5:30	6:00				11	2	
6:00	6:30						
6:30	7:00						
7:00	7:30						
7:30	8:00						
8:00	8:30				1	1	
8:30	9:00				1	1	
9:00	9:30		1	1	1111	5	
9:30	10:00		1	1	1111 1	6	
10:00	10:30				1111 111	8	
10:30	11:00		11	2	1111 1111 111 111	18	
11:00	11:30				1111 1	6	
11:30	12:00				1111 111	8	
12:00	12:30		1111	4	1111 111	9	
12:30	13:00		1	1	1111 1111 111 1	16	
13:00	13:30		1	2	1111 1111 1111	15	
13:30	14:00		1	1	1111 1111 1	11	
2 14:00	14:30				1111 1111 1111 1111	16	
14:30	15:00		1	1	1111 1111 1111 1111 1111	23	
3 15:00	15:30		1	1	1111 1111 1111 1111 1111 1111	54	
15:30	16:00				1111 1111 1111 1111 1111 1111	80	
16:00	16:30				1111 1111 1111 1111 1111	25	
16:30	17:00		1	1	11	2	
17:00	17:30						
17:30	18:00						
18:00	18:30						
18:30	19:00						
7 19:00	19:30						
8 19:30	20:00						
9 20:00	20:30						
7 20:30	21:00						
21:00	21:30						
21:30	22:00		1	1	111	3	
22:00	22:30				111 111 1111 111	18	
22:30	23:00		111	3	1111 1111 1111 1111 111	28	
23:00	23:30				1111 1111 1111 1111	20	
23:30	0:00				11	2	
Total				19		411	

Navigation Boat Survey

River Mouth Name: Tg. Piandang, Perak

Surveyor:

Date : 4/7/93 Sunday

Time		Out Going (to the sea)								Tourist Boat	
		Fishing Boat									
		Sampun		Inboard Engine Boat							
		non-powered	Outboard engine	below 10ton		10ton and above					
from	to										
0:00	0:30				+++	14					
0:30	1:00										
1:00	1:30										
1:30	2:00										
2:00	2:30										
2:30	3:00				+++	5					
3:00	3:30				+++	14					
3:30	4:00		11	2	111(13)(12)	53					
4:00	4:30				23(9)(15)	47					
4:30	5:00		1	1	24(20)	44					
5:00	5:30				20(14)	29					
5:30	6:00		111	3	5	15					
6:00	6:30		1	1	1	1					
6:30	7:00		+++	10	+++	9					
7:00	7:30		+++	7							
7:30	8:00		1	1							
8:00	8:30		1	1							
8:30	9:00		11	2							
9:00	9:30		+++	7							
9:30	10:00		+++	12	111	3					
10:00	10:30				+++	11					
10:30	11:00		111	4	111	20					
11:00	11:30		1	1	+++	25					
11:30	12:00				+++	6					
12:00	12:30			11		2					
12:30	13:00			11		2					
13:00	13:30			11		2					
13:30	14:00										
14:00	14:30										
14:30	15:00										
15:00	15:30			1		1					
15:30	16:00			+++		6					
16:00	16:30			+++	18						
16:30	17:00		1	1	+++	24					
17:00	17:30			111		4					
17:30	18:00										
18:00	18:30										
18:30	19:00										
19:00	19:30										
19:30	20:00										
20:00	20:30										
20:30	21:00										
21:00	21:30										
21:30	22:00										
22:00	22:30										
22:30	23:00		1	1							
23:00	23:30										
23:30	0:00										
Total				54		365					

Navigation Boat Survey

B-NAV3

River Mouth Name: Ig. Piandang, Perak

Surveyor:

Date : 4/7/93 Sunday

Time		In Coming (to the river)						Tourist Boat	
		Fishing Boat							
		Sampan		Inboard Engine Boat					
		from	to	non-powered	Outboard engine	below 10ton	10ton and above	Tide	Time
0:00	0:30					4		2.33	0
0:30	1:00							2.60	1
1:00	1:30							2.71	2
1:30	2:00								
2:00	2:30							2.71	3
2:30	3:00								
3:00	3:30							2.6	4
3:30	4:00								
4:00	4:30			2		*		2.4	5
4:30	5:00					3			
5:00	5:30					3			
5:30	6:00					3		2.22	6
6:00	6:30			3		4			
6:30	7:00							2.03	7
7:00	7:30								
7:30	8:00							1.88	8
8:00	8:30			3					
8:30	9:00							1.90	9
9:00	9:30			1					
9:30	10:00					3		1.970	10
10:00	10:30					3			
10:30	11:00	/	/			27		2.73	11
11:00	11:30					59			
11:30	12:00			2		30		2.730	12
12:00	12:30			2		9			
12:30	13:00			7		16		2.950	13
13:00	13:30			9		19		3.030	
13:30	14:00			6		17		3.120	14
14:00	14:30			6		23			
14:30	15:00			6		8		3.10	15
15:00	15:30			3		8			
15:30	16:00		/	1		5		2.86	16
16:00	16:30			2		15			
16:30	17:00			2		17		2.59	17
17:00	17:30		/	1		11		2.38	
17:30	18:00					5		2.23	18
18:00	18:30				/	1			
18:30	19:00							1.960	19
19:00	19:30								
19:30	20:00							1.800	20
20:00	20:30								
20:30	21:00							1.81	21
21:00	21:30								
21:30	22:00							1.79	22
22:00	22:30								
22:30	23:00							1.79	23
23:00	23:30								
23:30	0:00			2		31		1.90	
Total		1		58		324			

Navigation Boat Survey

River Mouth Name: Tg. Piandang, Perak

Surveyor: Yus

Date: 14/7/1993

Time		Out Going (to the sea)										Tourist Boat	
		Fishing Boat						keluar					
		Sampan		Inboard Engine Boat									
		from	to	non-powered	Outboard engine	below 10ton	10ton and above						
0:00	0:30					1	1						
0:30	1:00												
1:00	1:30				1	1		4					
1:30	2:00				1	1							
2:00	2:30	1	1										
2:30	3:00												
3:00	3:30												
3:30	4:00							6					
4:00	4:30							22					
4:30	5:00							36					
5:00	5:30							10					
5:30	6:00			1	1			37					
6:00	6:30							78					
6:30	7:00			1	1			47					
7:00	7:30				7			7					
7:30	8:00				3								
8:00	8:30												
8:30	9:00												
9:00	9:30												
9:30	10:00						5						
10:00	10:30						5						
10:30	11:00					"	2						
11:00	11:30			"	2								
11:30	12:00			1	1	"	2						
12:00	12:30					"	2						
12:30	13:00												
13:00	13:30												
13:30	14:00												
14:00	14:30						3						
14:30	15:00						5						
15:00	15:30						3						
15:30	16:00	1	1				2						
16:00	16:30					1	1						
16:30	17:00						4						
17:00	17:30					1	1						
17:30	18:00												
18:00	18:30												
18:30	19:00					1	1						
19:00	19:30												
19:30	20:00			1	1								
20:00	20:30			1	1								
20:30	21:00												
21:00	21:30												
21:30	22:00												
22:00	22:30						4						
22:30	23:00			1	1		8						
23:00	23:30						9						
23:30	0:00						6						
Total				2	20		288						

B-NAV 4

Surveyor:

Alschey

IV - 9

Navigation Boat Survey

River Mouth Name: Tg. Piandang, Perak

Surveyor: Fr. Say Jon

Date 18/7/93

Time		Out Going (to the sea)						Tourist Boat	
		Fishing Boat				Keluar			
		Sampan		Inboard Engine Boat					
		non-powered	Outboard engine	below 10ton	10ton and above				
from	to								
0:00	0:30			0		0			
0:30	1:00			0		0			
1:00	1:30			0		0			
1:30	2:00			0	///	3			
2:00	2:30			0		2			
2:30	3:00	/	!			13			
3:00	3:30			0		28			
3:30	4:00			0		16			
4:00	4:30			0		17			
4:30	5:00			0		18			
5:00	5:30	///	3.		9				
5:30	6:00		2		0				
6:00	6:30		8						
6:30	7:00		4						
7:00	7:30	/	1						
7:30	8:00	/	/	/	/				
8:00	8:30		8		6				
8:30	9:00				55				
9:00	9:30		15		74				
9:30	10:00		3		68				
10:00	10:30	/	1		7				
10:30	11:00	/	1		13				
11:00	11:30				7				
11:30	12:00			/	1				
12:00	12:30	/	/						
12:30	13:00		2	/	1				
13:00	13:30			/	1				
13:30	14:00								
14:00	14:30								
14:30	15:00	/	/		14				
15:00	15:30				27				
15:30	16:00				22				
16:00	16:30	/	/		2				
16:30	17:00		2		7				
17:00	17:30								
17:30	18:00								
18:00	18:30								
18:30	19:00	/	2						
19:00	19:30								
19:30	20:00								
20:00	20:30								
20:30	21:00								
21:00	21:30								
21:30	22:00	/	/						
22:00	22:30								
22:30	23:00								
23:00	23:30				6				
23:30	0:00				2				
Total				56		421			

Navigation Boat Survey

B-NAV5

River Mouth Name: Tg. Plandang, Perak.

Surveyor: ZULFALE (YUSUF & AZAHARI)

Date 18.7.1993.

Time		In Cowing (to the river)						Tourist Boat	
		Fishing Boat				MUSAK			
		Sampan		Inboard Engine Boat					
		non-powered	Outboard engine	below 10ton	10ton and above				
from	to								
0:00	0:30			//	2				
0:30	1:00								
1:00	1:30			/	1				
1:30	2:00								
2:00	2:30								
2:30	3:00								
3:00	3:30			/	1				
3:30	4:00			/	1				
4:00	4:30			//	2				
4:30	5:00			//					
5:00	5:30			//	2				
5:30	6:00								
6:00	6:30								
6:30	7:00								
7:00	7:30								
7:30	8:00								
8:00	8:30			/	1	1			
8:30	9:00			///	4	11			
9:00	9:30		///	3					
9:30	10:00		//	2	//	2			
10:00	10:30		//	2	////	5			
10:30	11:00	1	/		+++++//	22			
11:00	11:30		///	3	+++++//	28			
11:30	12:00	1	//	2	+++++//	15			
12:00	12:30		//	3	+++++//	26			
12:30	13:00		///	5	+++++//	22			
13:00	13:30		+++++	12	+++++	10			
13:30	14:00		///	3	+++++//	18			
14:00	14:30		///	4	+++++//	18			
14:30	15:00		++++	7	+++++//	72			
15:00	15:30		+/	6	+++++//	60			
15:30	16:00		+/	6	+++++//	17			
16:00	16:30		//	2	////	4			
16:30	17:00		//	3	////	4			
17:00	17:30		/	1	/	1			
17:30	18:00								
18:00	18:30								
18:30	19:00		//	2					
19:00	19:30		/	1					
19:30	20:00								
20:00	20:30								
20:30	21:00								
21:00	21:30								
21:30	22:00		6	1					
22:00	22:30		16	2	////	8			
22:30	23:00		1	1	////	27			
23:00	23:30				////	19			
23:30	0:00				////	5			
Total		2	71		397				

Navigation Boat Survey

River Mouth Name: Ig. Piandang, Perak

Surveyor: _____

Date

: 21/7/93

Time		Out Going (to the sea)							Tourist Boat
		Fishing Boat <i>Keluar dari cula</i>							
		Sampan			Inboard Engine Boat				
		non-powered	Outboard engine		below 10ton		10ton and above		
from	to								
0:00	0:30								
0:30	1:00								
1:00	1:30								
1:30	2:00								
2:00	2:30								
2:30	3:00								
3:00	3:30			8		8			
3:30	4:00					6			
4:00	4:30					10			
4:30	5:00			2		8			
5:00	5:30			1		12			
5:30	6:00			3		32			
6:00	6:30			2		58			
6:30	7:00			12		29			
7:00	7:30			17		6			
7:30	8:00			2					
8:00	8:30			4					
8:30	9:00			3					
9:00	9:30			2					
9:30	10:00			3		1			
10:00	10:30			6					
10:30	11:00			1		1			
11:00	11:30			4		3			
11:30	12:00					13			
12:00	12:30		"	2		14			
12:30	13:00				"	2			
13:00	13:30				"	1			
13:30	14:00			1	"	2			
14:00	14:30		3	"	"	2			
14:30	15:00			1		3			
15:00	15:30			1		10			
15:30	16:00			1		7			
16:00	16:30					4			
16:30	17:00					2			
17:00	17:30					5			
17:30	18:00			1		6			
18:00	18:30								
18:30	19:00					1			
19:00	19:30								
19:30	20:00								
20:00	20:30								
20:30	21:00								
21:00	21:30								
21:30	22:00								
22:00	22:30								
22:30	23:00								
23:00	23:30								
23:30	0:00								
Total				72		151			

Navigation Boat Survey

PNAY 6

River Mouth Name: Ig. Piandang, Perak

Surveyor: foo Bay, 2002.

Date: 21/7/93

Time		In Coming (to the river)								Tourist Boat	
		Fishing Boat									
		Sampan		Inboard Engine Boat							
				non-powered	Outboard engine	below 10ton	10ton and above				
from	to										
0:00	0:30					III	5				
0:30	1:00					II	3				
1:00	1:30										
1:30	2:00										
2:00	2:30										
2:30	3:00										
3:00	3:30										
3:30	4:00										
4:00	4:30										
4:30	5:00					I	2				
5:00	5:30					I	1				
5:30	6:00					III	5				
6:00	6:30					I	1				
6:30	7:00										
7:00	7:30										
7:30	8:00										
8:00	8:30										
8:30	9:00										
9:00	9:30										
9:30	10:00										
10:00	10:30										
10:30	11:00										
11:00	11:30			I	1						
11:30	12:00			III	5	I	1				
12:00	12:30			IIII	5	IIIIIIII	12				
12:30	13:00			IIII	6	IIIIIIIIII	19				
13:00	13:30			III	3	IIII	9				
13:30	14:00			IIII	7	IIIIIIIIIIIIIIIIII	38				
14:00	14:30			IIIIIIIIIIIIIIII	22	IIIIIIIIIIIIIIIIIIII	37				
14:30	15:00			IIII	6	IIIIIIIIII	21				
15:00	15:30			II	2	IIII	7				
15:30	16:00			II	2	III	3				
16:00	16:30					III	5				
16:30	17:00			I	1	I	1				
17:00	17:30					II	2				
17:30	18:00					IIII	6				
18:00	18:30			III	3	IIIIIIII	10				
18:30	19:00			I	1	II	2				
19:00	19:30										
19:30	20:00			II	2						
20:00	20:30										
20:30	21:00										
21:00	21:30										
21:30	22:00										
22:00	22:30										
22:30	23:00										
23:00	23:30										
23:30	0:00										
Total					68		192				

Navigation Boat Survey

River Mouth Name: Ig. Piandang, Perak

Surveyor: _____

Date : 23 / 7 / 93

Time		Out Going (to the sea)						Tourist Boat	
		Fishing Boat							
		Sampan		Inboard Engine Boat					
from	to	non-powered	Outboard engine	below 10ton	10ton and above				
0:00	0:30								
0:30	1:00								
1:00	1:30								
1:30	2:00								
2:00	2:30								
2:30	3:00			III	4				
3:00	3:30			III 1	7				
3:30	4:00		II	2	III 1	18			
4:00	4:30		I	1	III 1	22			
4:30	5:00		III 1	6	III 1	43			
5:00	5:30		III	4	III 1	61	III 1		
5:30	6:00		III 1	12	III 1	29			
6:00	6:30		III 1	7	III 1	18			
6:30	7:00		III III	8	III 1	11			
7:00	7:30		III	5	III	5			
7:30	8:00		III III	9					
8:00	8:30		III 1	6					
8:30	9:00		III	5					
9:00	9:30		III	3					
9:30	10:00								
10:00	10:30								
10:30	11:00								
11:00	11:30								
11:30	12:00		III	4	II	2			
12:00	12:30		I	1	III	3			
12:30	13:00				III 1	10			
13:00	13:30		I	1	III	3			
13:30	14:00		I	1	I	1			
14:00	14:30								
14:30	15:00				I	1			
15:00	15:30		II	2	III	5			
15:30	16:00		I	1	III III	8			
16:00	16:30				III II	7			
16:30	17:00				III I	6			
17:00	17:30				II	2			
17:30	18:00		I	1	III	3			
18:00	18:30				III 1	23			
18:30	19:00		I	1	II	2			
19:00	19:30		II	2	II	2			
19:30	20:00		I	1	I	1			
20:00	20:30								
20:30	21:00								
21:00	21:30								
21:30	22:00								
22:00	22:30								
22:30	23:00								
23:00	23:30								
23:30	0:00								
Total				83	297				

No.

B - NAV 7

3. Surveyor :

Time		In Coming (to the river)					
		Fishing Boat					
		Sampan		Inboard Engine Boat			
from	to	non-powered	Outboard engine		below 10ton	10ton and above	
0:00	0:30						
0:30	1:00						
1:00	1:30						
1:30	2:00						
2:00	2:30						
2:30	3:00						
3:00	3:30						
3:30	4:00						
4:00	4:30				1	1	
4:30	5:00				1	1	
5:00	5:30				///	3	
5:30	6:00					2	
6:00	6:30				+++ 1	6	
6:30	7:00				+++	5	
7:00	7:30						
7:30	8:00						
8:00	8:30						
8:30	9:00						
9:00	9:30						
9:30	10:00						
10:00	10:30						
10:30	11:00				///	4	
11:00	11:30			2	+++	5	
11:30	12:00		1	1	+++ 1	11	
12:00	12:30		///	4	+++ ///	8	
12:30	13:00		///	3	+++ 1 1 1 1 1 1 1 1 1 1	27	
13:00	13:30		///	3	+++ 1 1 1 1 1 1 1 1 1 1	52	
13:30	14:00		///	4	+++ 1 1 1 1 1 1 1 1 1 1	16	
14:00	14:30		1	1	+++ 1	6	
14:30	15:00		+++	5	+++ ///	9	
15:00	15:30		+++ ///	8	+++ 1 1 1 1 1 1 1 1 1 1	25	
15:30	16:00		+++ 1	11	+++ 1 1 1 1 1 1 1 1 1 1	22	
16:00	16:30		+++	10	+++ 1 1 1 1 1 1 1 1 1 1	17	
16:30	17:00		+++	5	+++ ///	19	
17:00	17:30				+++	5	
17:30	18:00		1	1		2	
18:00	18:30					2	
18:30	19:00					2	
19:00	19:30			2	+++ 1 1 1 1 1 1 1 1 1 1	10	
19:30	20:00			2		3	
20:00	20:30		+++	5			
20:30	21:00						
21:00	21:30						
21:30	22:00						
22:00	22:30						
22:30	23:00						
23:00	23:30						
23:30	0:00						
Total				67		253	

DATA SHEET FOR BOAT NAVIGATION SURVEY

No. -

1. Date : 25-7-1993

2. River Mouth : Tg. Piandang

3. Surveyor :

Time		Out Going (to the sea)					
		Fishing Boat					
		Sampan			Inboard Engine Boat		
from	to	non-powered		Outboard engine		below 10ton	10ton and above
0:00	0:30						
0:30	1:00						
1:00	1:30						
1:30	2:00						
2:00	2:30						
2:30	3:00					1	1
3:00	3:30						6
3:30	4:00						11
4:00	4:30						22
4:30	5:00						27
5:00	5:30						37
5:30	6:00						39
6:00	6:30			1	1		48
6:30	7:00			11	2		31
7:00	7:30			11	2		29
7:30	8:00				13		26
8:00	8:30				11		10
8:30	9:00			1	1		9
9:00	9:30						5
9:30	10:00			1	1		3
10:00	10:30					1	1
10:30	11:00						
11:00	11:30						
11:30	12:00						
12:00	12:30			1	1		
12:30	13:00						
13:00	13:30						
13:30	14:00						
14:00	14:30			1	1		
14:30	15:00						
15:00	15:30					1	1
15:30	16:00			1	1		
16:00	16:30					1	1
16:30	17:00						
17:00	17:30					1	0
17:30	18:00			1	1		3
18:00	18:30			1	1		
18:30	19:00			1	1		3
19:00	19:30						
19:30	20:00						
20:00	20:30						
20:30	21:00						
21:00	21:30						
21:30	22:00						
22:00	22:30						
22:30	23:00						
23:00	23:30						
23:30	0:00						
Total					39		313

DATA SHEET FOR BOAT NAVIGATION SURVEY

No. -

B-NAV 8

1. Date : 25 / 7 1993

2. River Mouth : Tg. Piandang

3. Surveyor :

Time	In Coming (to the river)					
	Fishing Boat					
	Sampan			Inboard Engine Boat		
from	to	non-powered	Outboard engine	below 10ton	10ton and above	
0:00	0:30					
0:30	1:00					
1:00	1:30					
1:30	2:00					
2:00	2:30					
2:30	3:00					
3:00	3:30					
3:30	4:00					
4:00	4:30					
4:30	5:00					
5:00	5:30					
5:30	6:00					
6:00	6:30			11	2	
6:30	7:00		1	111	3	
7:00	7:30		1	111	4	
7:30	8:00		111	3111	4	
8:00	8:30		1111111	1011111111	15	
8:30	9:00		111	4111	8	
9:00	9:30			1	1	
9:30	10:00		1	111	3	
10:00	10:30		11	2111	6	
10:30	11:00			1111111	9	
11:00	11:30		1	1111111111111111	23	
11:30	12:00		111	3111111111111111	42	
12:00	12:30	1	1	1111111111111111	44	
12:30	13:00		111	3111111111111111	24	
13:00	13:30		11	1111111111111111	31	
13:30	14:00		111	3111111111111111	21	
14:00	14:30		1	111111	8	
14:30	15:00		1	111111	8	
15:00	15:30		1	1111	5	
15:30	16:00		1			
16:00	16:30		1	11	2	
16:30	17:00			11	2	
17:00	17:30					
17:30	18:00		1	11	2	
18:00	18:30		1			
18:30	19:00		11	2		
19:00	19:30					
19:30	20:00			11	2	
20:00	20:30					
20:30	21:00					
21:00	21:30					
21:30	22:00					
22:00	22:30					
22:30	23:00					
23:00	23:30					
23:30	0:00					
Total		1	41		269	

Navigation Boat Survey

River Mouth Name: Marang, Terengganu

Surveyor:

Foo Say Joon

Date : 16/6/93 (WEDNESDAY)

Time		Out Going (to the sea)								Tourist Boat	
		Fishing Boat									
		Sampan		Inboard Engine Boat							
		from	to	non-powered	Outboard engine	below 10ton	10ton and above				
0:00	0:30										
0:30	1:00										
1:00	1:30										
1:30	2:00										
2:00	2:30										
2:30	3:00										
3:00	3:30					1	1				
3:30	4:00					1	1				
4:00	4:30										
4:30	5:00										
5:00	5:30										
5:30	6:00										
6:00	6:30					1	1				
6:30	7:00			1	1	11	2				
7:00	7:30			111	3	1	1	1			
7:30	8:00										
8:00	8:30								1		1
8:30	9:00						11	2	111		3
9:00	9:30			11	2		111	3	111 11		7
9:30	10:00					1	1	1	1		1
10:00	10:30			1	1		1	1	111		3
10:30	11:00								111 11		7
11:00	11:30						1	1	11		2
11:30	12:00							7	1		1
12:00	12:30			111	3		1	1	11		2
12:30	13:00			111	3				111 111		8
13:00	13:30			1	1				111		5
13:30	14:00								1		1
14:00	14:30								111		4
14:30	15:00			1111	4				11		2
15:00	15:30			11	2	111	3		111		4
15:30	16:00			1	1				11		2
16:00	16:30			111 111	9	11	2	1	111		4
16:30	17:00			111 111 11	13	111	4	111 11	7	111 11	5
17:00	17:30			111	4	111 111	10	111 11	8	111	3
17:30	18:00			1	1	111 111 111 11	17		111		3
18:00	18:30					111 111	8				
18:30	19:00			1	1	11	2				
19:00	19:30			1	1						
19:30	20:00										
20:00	20:30										
20:30	21:00										
21:00	21:30										
21:30	22:00										
22:00	22:30										
22:30	23:00										
23:00	23:30										
23:30	0:00										
Total					50		53		26		68

Navigation Boat Survey

River Mouth Name: Marang, Terengganu

Surveyor: Foo Sany Joon

Date : 16/6/93 (WEDNESDAY)

Time		In Coming (to the river)								Tourist Boat	
		Fishing Boat									
		Sampan		Inboard Engine Boat							
		non-powered	Outboard engine	below 10ton		10ton and above					
from	to										
0:00	0:30										
0:30	1:00										
1:00	1:30										
1:30	2:00										
2:00	2:30										
2:30	3:00		I	I	I	I	I		I		
3:00	3:30										
3:30	4:00				III	3	I		I		
4:00	4:30				I	I					
4:30	5:00					I			I		
5:00	5:30				I	I					
5:30	6:00				I	I					
6:00	6:30				III	5	II		2		
6:30	7:00		III	4	III III III III	23	III		5		
7:00	7:30		III	4	III III	10	III III		8		
7:30	8:00		III	4	III III III	15	III		4		
8:00	8:30		III	5	III	4	III		3		
8:30	9:00				III	4			I		I
9:00	9:30		I	I							
9:30	10:00		III	3	II	2			III		3
10:00	10:30		I	I					III		5
10:30	11:00										
11:00	11:30				I	I			III		3
11:30	12:00								III I		6
12:00	12:30		I	I					III		3
12:30	13:00		I	I					I		1
13:00	13:30		I	I					II		2
13:30	14:00		I	I					III		4
14:00	14:30								III		3
14:30	15:00		III	3					II		2
15:00	15:30								I		1
15:30	16:00		II	2					II		2
16:00	16:30		III	3	I	I			III III		8
16:30	17:00		I	I	II	2					
17:00	17:30		I	I	II	2			I		1
17:30	18:00								II		2
18:00	18:30		II	2					II		2
18:30	19:00		II	2					II		2
19:00	19:30		I	I							
19:30	20:00										
20:00	20:30										
20:30	21:00										
21:00	21:30										
21:30	22:00										
22:00	22:30										
22:30	23:00										
23:00	23:30										
23:30	0:00										
Total				42		75		25		51	

Navigation Boat Survey

River Mouth Name: Marang, Terengganu

Surveyor: Foo Say Joon.

Date: 18/6/93 (FRIDAY)

Time		Out Going (to the sea)								Tourist Boat	
		Fishing Boat									
		Sampan		Inboard Engine Boat							
		non-powered	Outboard engine	below 10ton		10ton and above					
from	to										
0:00	0:30										
0:30	1:00										
1:00	1:30										
1:30	2:00										
2:00	2:30										
2:30	3:00										
3:00	3:30										
3:30	4:00										
4:00	4:30										
4:30	5:00										
5:00	5:30										
5:30	6:00										
6:00	6:30										
6:30	7:00		11	2							
7:00	7:30		1	1							
7:30	8:00		1	1							
8:00	8:30					11		2	1		1
8:30	9:00		111	3	1	1	111	3	111		3
9:00	9:30					1		1	111 11		7
9:30	10:00		11	2	11	2	1	1	111 11		8
10:00	10:30								111 11		7
10:30	11:00		1	1					1111		4
11:00	11:30						1	1	111 1		6
11:30	12:00						1	1	111		3
12:00	12:30						1	1			
12:30	13:00										
13:00	13:30								1		1
13:30	14:00										
14:00	14:30								1111 1		6
14:30	15:00		1	1					111		3
15:00	15:30		1111	4					1111		4
15:30	16:00		1	1	1	1			1111 11		7
16:00	16:30		1	1			1111	4	111		3
16:30	17:00		1	1	1	1	1111 11	7	111 11		7
17:00	17:30		1	1	111	3	1111 111	10	1		1
17:30	18:00			1111 111		8	111	3	1		1
18:00	18:30			1		1					
18:30	19:00			1		1					
19:00	19:30										
19:30	20:00										
20:00	20:30										
20:30	21:00										
21:00	21:30										
21:30	22:00										
22:00	22:30										
22:30	23:00										
23:00	23:30										
23:30	0:00										
Total				19		18		34			73

Navigation Boat Survey

077 P02

JUN 23 '93 14:1

River Mouth Name: Marang, Terengganu

Surveyor: For Say Soon.

Date: Saturday, 18/6/93

Time		In Coming (to the river)								Tourist Boat	
		Fishing Boat									
		Sarapan		Inboard Engine Boat							
		non-powered	Outboard engine	below 10ton		10ton and above					
from	to										
0:00	0:30										
0:30	1:00										
1:00	1:30										
1:30	2:00										
2:00	2:30										
2:30	3:00										
3:00	3:30				III	3					
3:30	4:00										
4:00	4:30										
4:30	5:00				I	I					
5:00	5:30										
5:30	6:00				III	3					
6:00	6:30				III	3	II		2		
6:30	7:00				IIII	7	IIII		4		
7:00	7:30		I	I	IIII	7	II		2		
7:30	8:00				III	3	II		2	II	2
8:00	8:30		I	I			II		2		
8:30	9:00		I	I					I		I
9:00	9:30				II	2			I		I
9:30	10:00								I		I
10:00	10:30								IIII		4
10:30	11:00								IIIIIIII		9
11:00	11:30						I	I	IIIIIIII		9
11:30	12:00		I	I					III		4
12:00	12:30		II	2					III		4
12:30	13:00										
13:00	13:30								I		I
13:30	14:00								II		2
14:00	14:30										
14:30	15:00										
15:00	15:30		I	I							
15:30	16:00		II	2	I	I			IIII		6
16:00	16:30								II		2
16:30	17:00								IIIIII		6
17:00	17:30		II	2					III		4
17:30	18:00								II		2
18:00	18:30								I		I
18:30	19:00								II		2
19:00	19:30								II		2
19:30	20:00										
20:00	20:30										
20:30	21:00										
21:00	21:30										
21:30	22:00										
22:00	22:30										
22:30	23:00										
23:00	23:30										
23:30	0:00										
Total				II	✓	30	✓	13	✓	65	✓

Navigation Boat Survey

River Mouth Name: Narang, Terengganu

Surveyor: Foo Say Joon

Date: 20/6/93 (SUNDAY)

Time		Out Going (to the sea)								Tourist Boat	
		Fishing Boat									
		Sampun		Inboard Engine Boat							
		non-powered	Outboard engine	below 10ton		10ton and above					
from	to										
0:00	0:30										
0:30	1:00										
1:00	1:30										
1:30	2:00										
2:00	2:30										
2:30	3:00										
3:00	3:30										
3:30	4:00										
4:00	4:30										
4:30	5:00										
5:00	5:30										
5:30	6:00										
6:00	6:30										
6:30	7:00										
7:00	7:30				+++ III	9					
7:30	8:00								III		3
8:00	8:30			I		I	I	I	I		1
8:30	9:00								+++		5
9:00	9:30		I	I		III		3	+++		5
9:30	10:00								III		4
10:00	10:30								+++ II		7
10:30	11:00		I	I					+++		5
11:00	11:30					I		I	III		3
11:30	12:00								II		3
12:00	12:30								II		3
12:30	13:00								III		4
13:00	13:30								I		1
13:30	14:00								+++		5
14:00	14:30								III		3
14:30	15:00										
15:00	15:30								II		2
15:30	16:00		III	4		I		I	+++		5
16:00	16:30		III	4	II	2	+++	5	+++		5
16:30	17:00		+++ II	7	I	I	+++ +++	15	II		2
17:00	17:30		II	2	III	3	+++ III	8	II		2
17:30	18:00				III	3	II	2			
18:00	18:30		I	I	+++ III	8			III		3
18:30	19:00				+++ III	9			I		1
19:00	19:30								I		1
19:30	20:00										
20:00	20:30										
20:30	21:00										
21:00	21:30										
21:30	22:00										
22:00	22:30										
22:30	23:00										
23:00	23:30										
23:30	0:00										
Total				20		36		36			73

River Mouth Name: Marang, Terengganu

Surveyor: Foo Say Joon

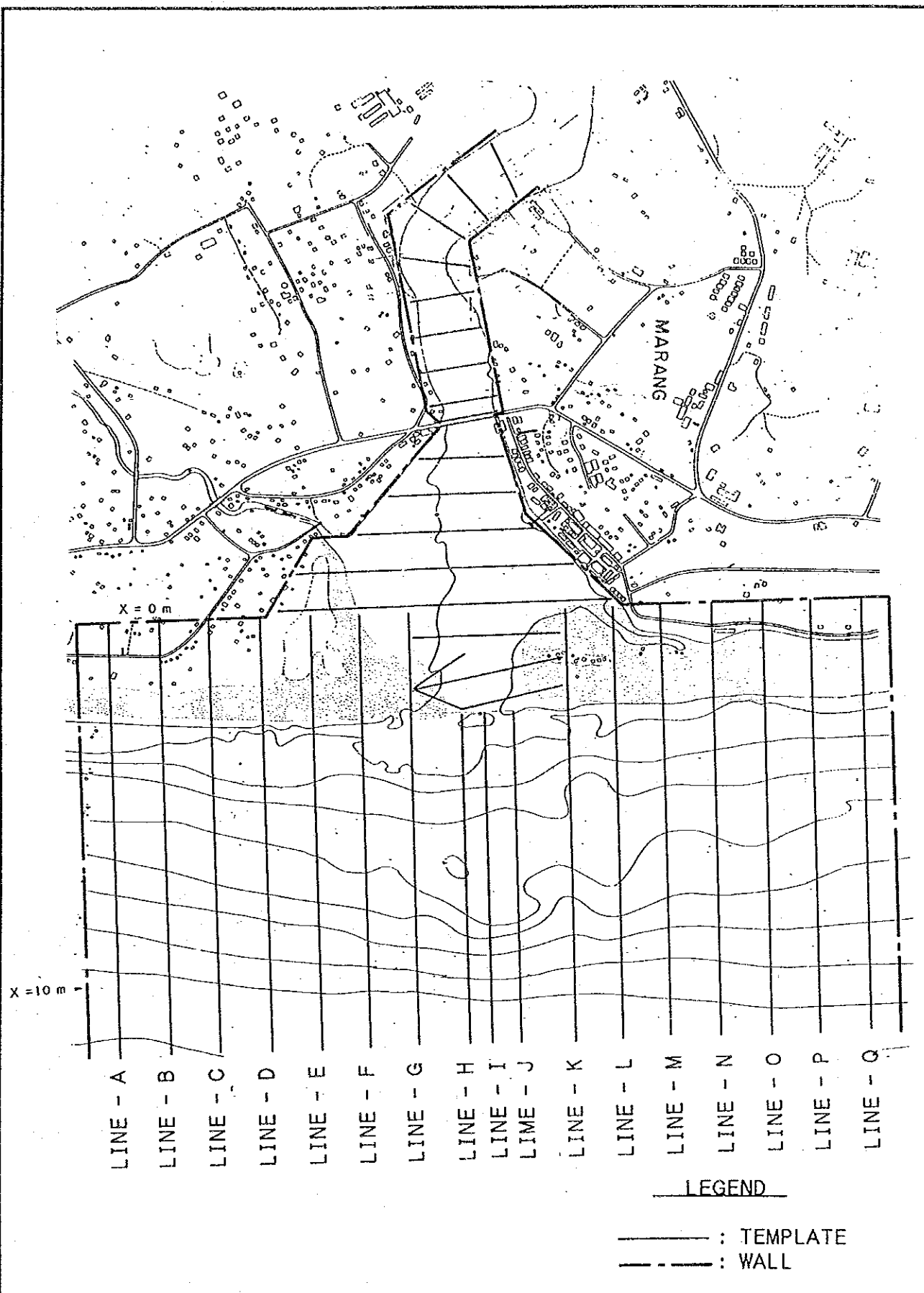
Date 20/6/93 (SUNDAY)

Time		In Coming (to the river)								Tourist Boat	
		Fishing Boat									
		Sampan		Inboard Engine Boat							
		non-powered	Outboard engine	below 10ton		10ton and above					
from	to										
0:00	0:30										
0:30	1:00										
1:00	1:30										
1:30	2:00										
2:00	2:30										
2:30	3:00										
3:00	3:30										
3:30	4:00										
4:00	4:30										
4:30	5:00				1	1		£			
5:00	5:30										
5:30	6:00				11	2	1	1			
6:00	6:30				1	1	+++1	6			
6:30	7:00				111	3	+++111	10			
7:00	7:30		1	1	+++111	9	+++1	6	1		1
7:30	8:00		1	1	1111	4	+++11	7	1		1
8:00	8:30								11		2
8:30	9:00				1	1	1	1	111		3
9:00	9:30		1	1					11		2
9:30	10:00						11	2	111		3
10:00	10:30								+++		5
10:30	11:00		111	3					1111		4
11:00	11:30								1111		4
11:30	12:00		1	1					+++		5
12:00	12:30								111		3
12:30	13:00								11		2
13:00	13:30								11		2
13:30	14:00				1	1			+++		5
14:00	14:30				1	1			11		2
14:30	15:00										
15:00	15:30				1	1	1	1	111		3
15:30	16:00				11	2			+++11		7
16:00	16:30				+++	5			11		2
16:30	17:00		1111	4	1	1			+++11		7
17:00	17:30				1	1			1111		4
17:30	18:00				1	1			+++1		6
18:00	18:30				1	1					
19:30	19:00								11		2
19:00	19:30				1	1					
19:30	20:00										
20:00	20:30										
20:30	21:00										
21:00	21:30										
21:30	22:00										
22:00	22:30										
22:30	23:00										
23:00	23:30										
23:30	0:00										
Total				11		36		34			75

V. HYDRAULIC EXPERIMENT DATA

V. HYDRAULIC EXPERIMENT DATA

1.	ARRANGEMENT OF TEMPLATES	V-2
2.	INSPECTION RESULT OF FIXED BED CONSTRUCTION	V-3
3.	LOCATION OF MEASUREMENTS	V-21
4.	TIME SERIES OF WATER LEVEL (EXPERIMENT CASE - 1 TO CASE - 7)	V-22
5.	ARRANGEMENT OF MEASURING LINES	V-42
6.	SEA BED CHANGE (EXPERIMENT CASE - 1 TO CASE - 7)	V-43



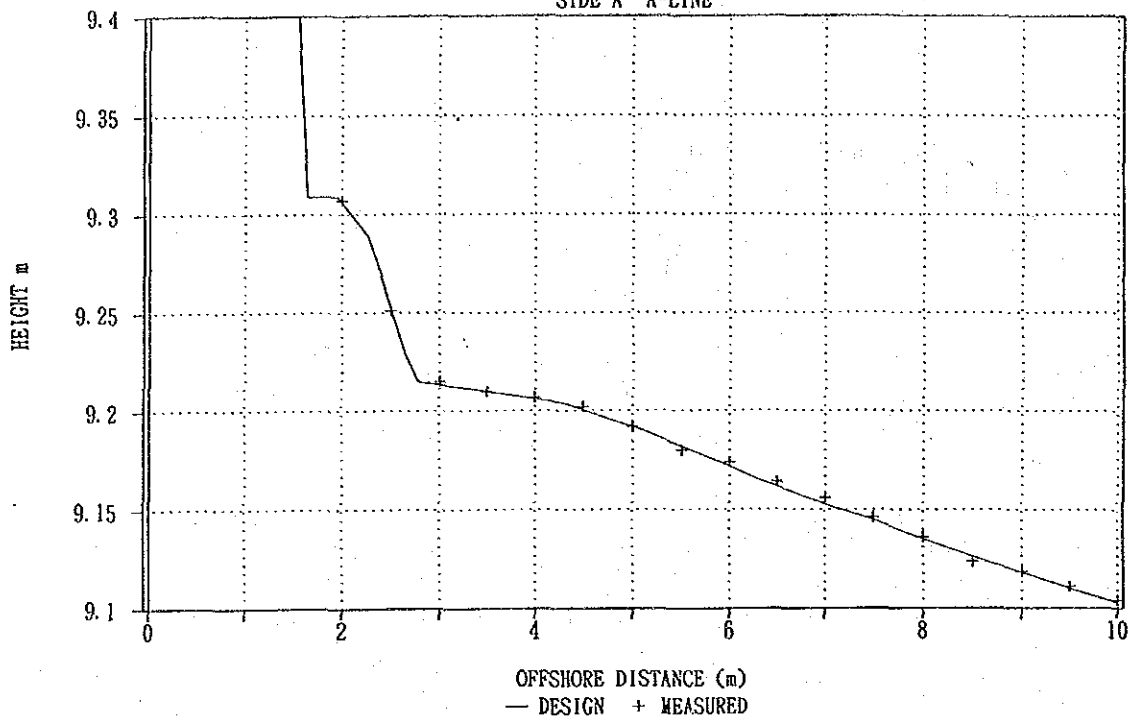
THE NATIONAL RIVER MOUTHS STUDY
IN MALAYSIA

JAPAN INTERNATIONAL COOPERATION AGENCY

ARRANGEMENT OF TEMPLATES

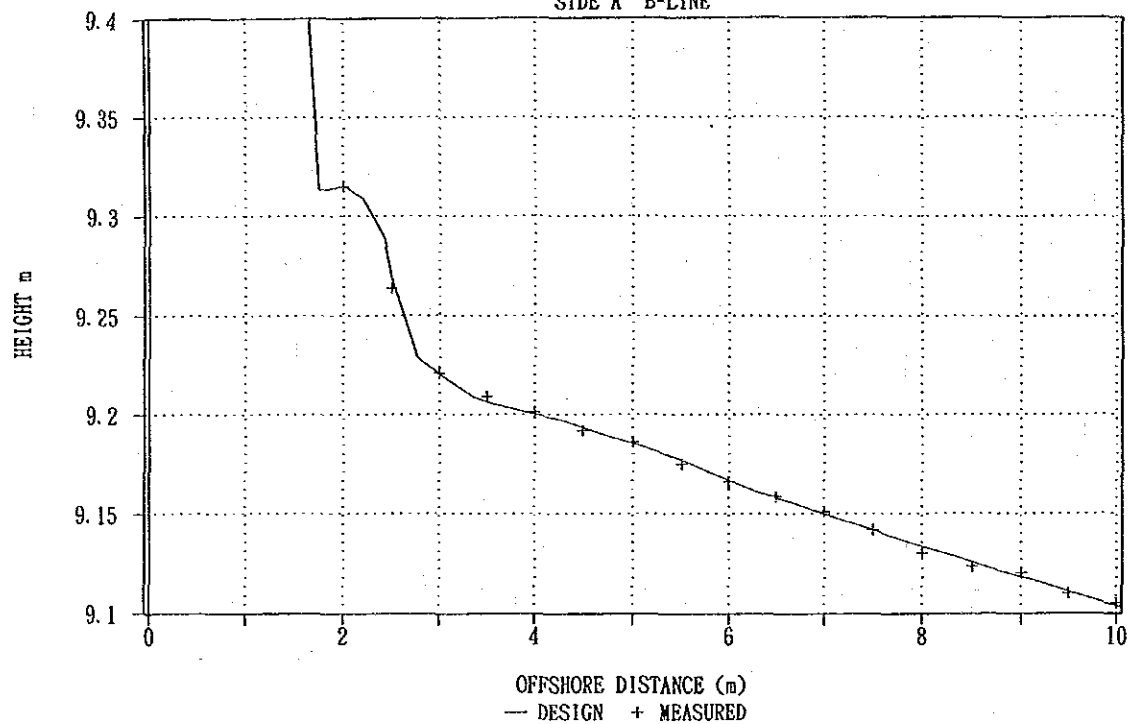
COMPARISON DESIGN AND CONSTRUCTION

SIDE A A-LINE



COMPARISON DESIGN AND CONSTRUCTION

SIDE A B-LINE



THE NATIONAL RIVER MOUTHS STUDY
IN MALAYSIA

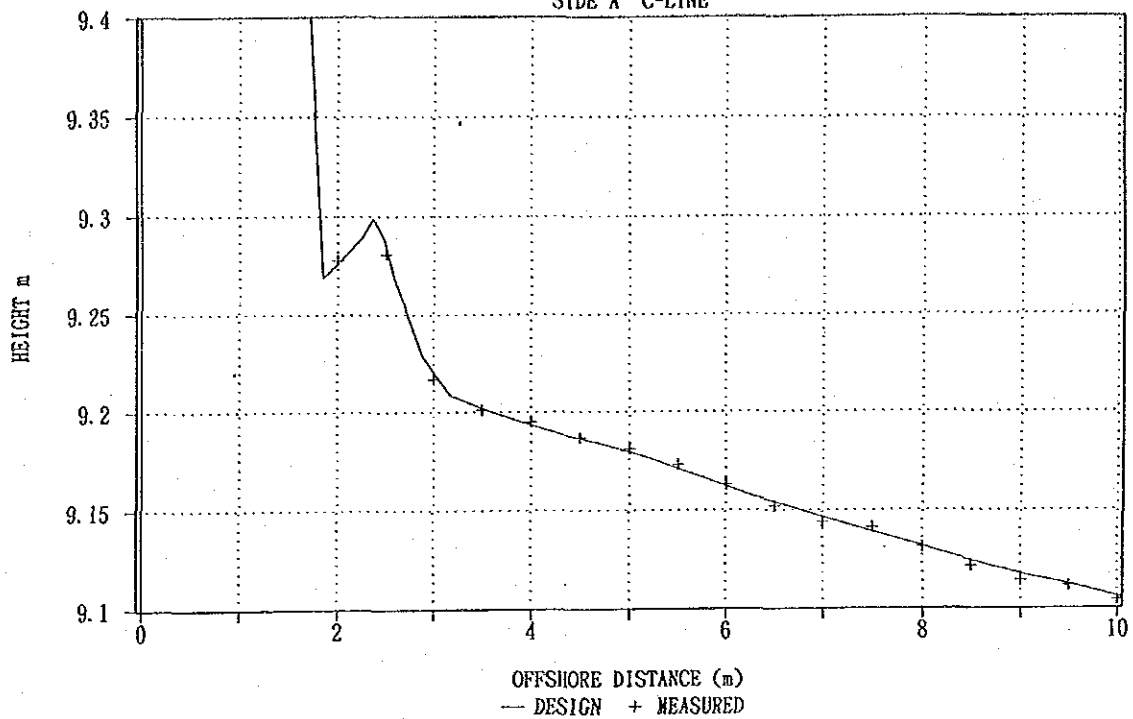
JAPAN INTERNATIONAL COOPERATION AGENCY

INSPECTION RESULT OF FIXED BED
CONSTRUCTION

(1/18)

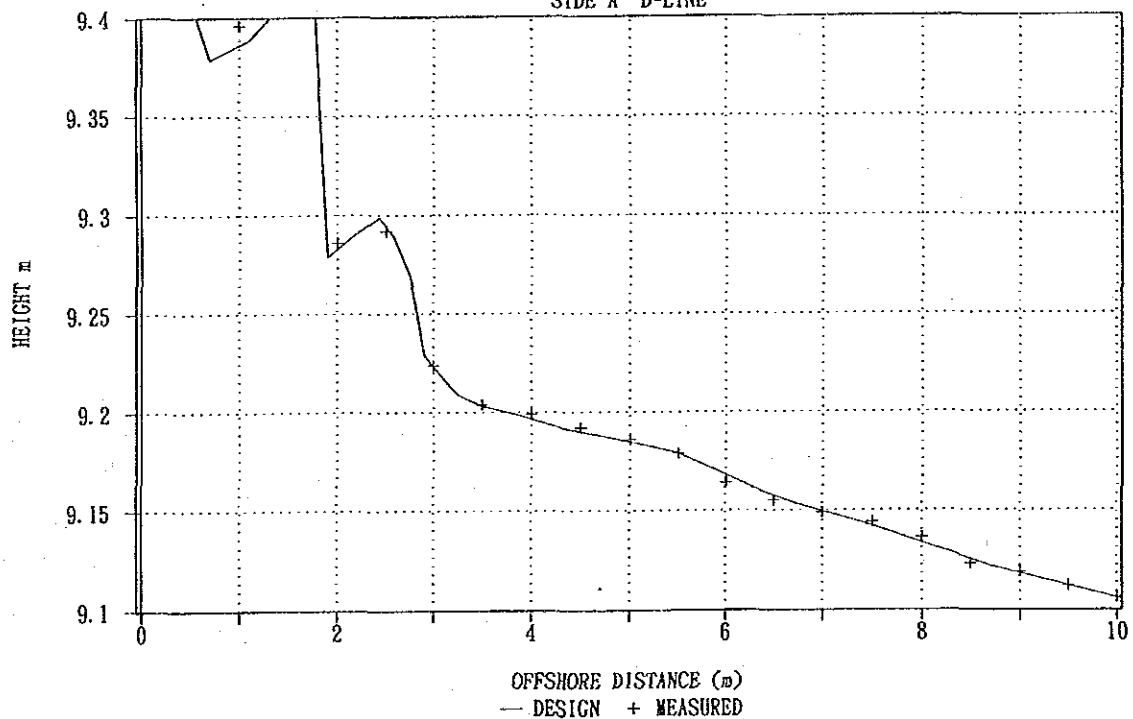
COMPARISON DESIGN AND CONSTRUCTION

SIDE A C-LINE



COMPARISON DESIGN AND CONSTRUCTION

SIDE A D-LINE



THE NATIONAL RIVER MOUTHS STUDY
IN MALAYSIA

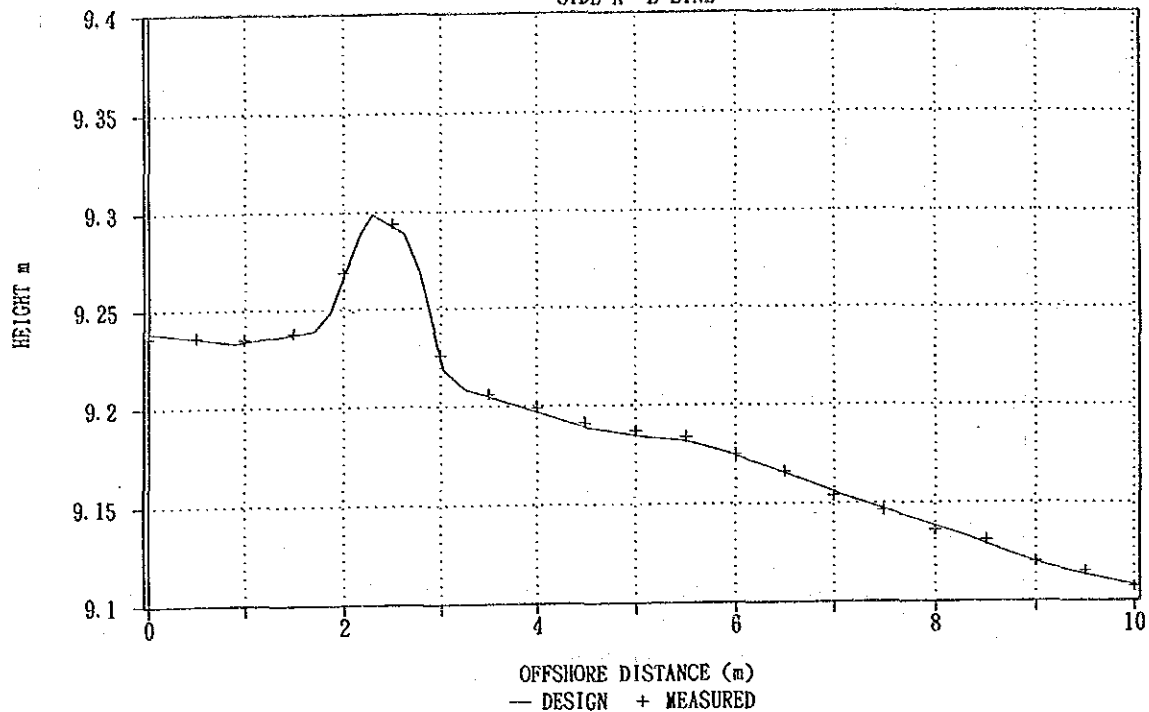
JAPAN INTERNATIONAL COOPERATION AGENCY

INSPECTION RESULT OF FIXED BED
CONSTRUCTION

(2/18)

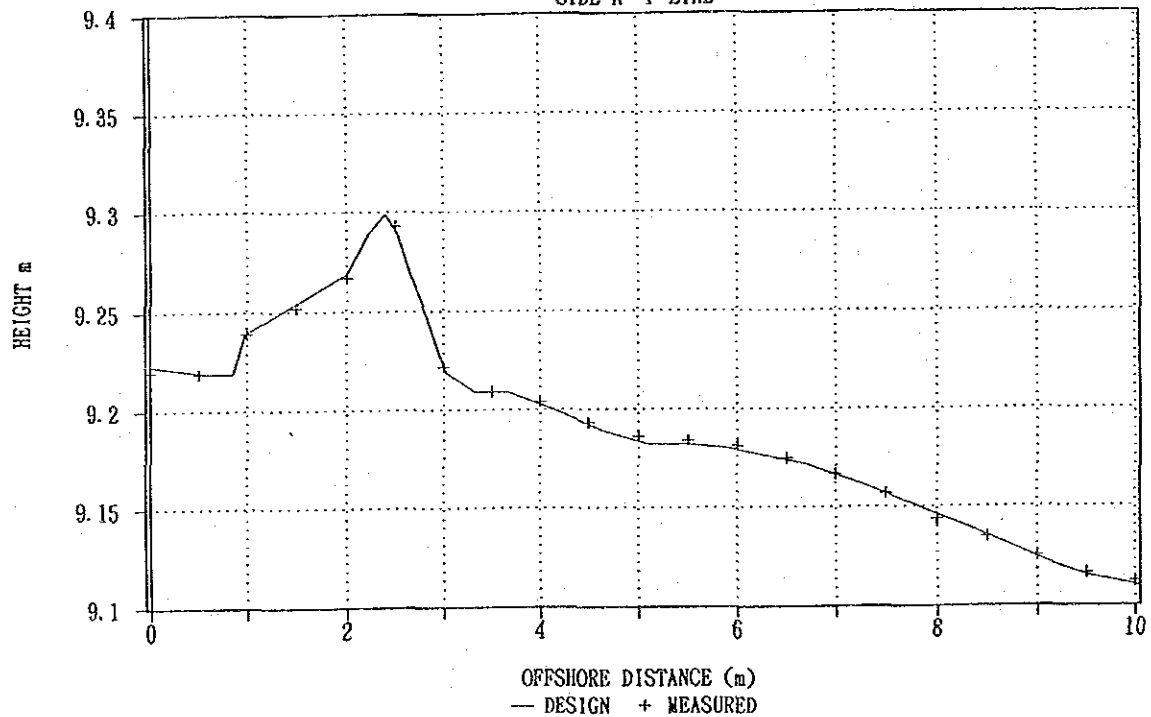
COMPARISON DESIGN AND CONSTRUCTION

SIDE A E-LINE



COMPARISON DESIGN AND CONSTRUCTION

SIDE A F-LINE



THE NATIONAL RIVER MOUTHS STUDY
IN MALAYSIA

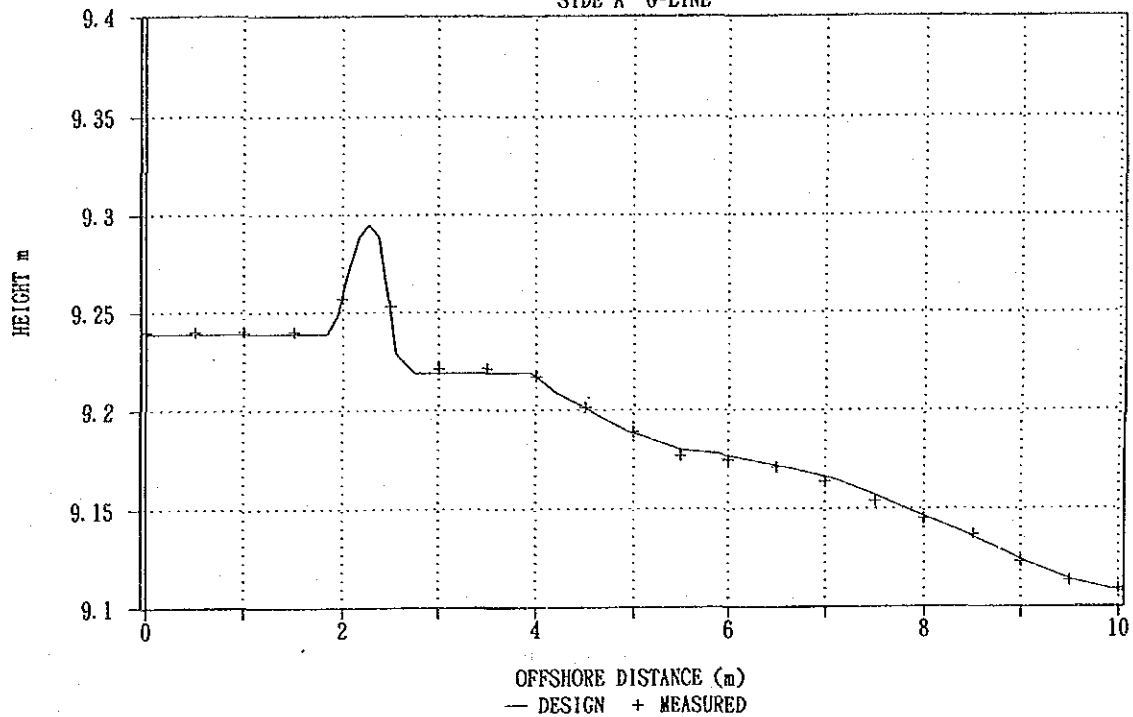
JAPAN INTERNATIONAL COOPERATION AGENCY

INSPECTION RESULT OF FIXED BED
CONSTRUCTION

(3/18)

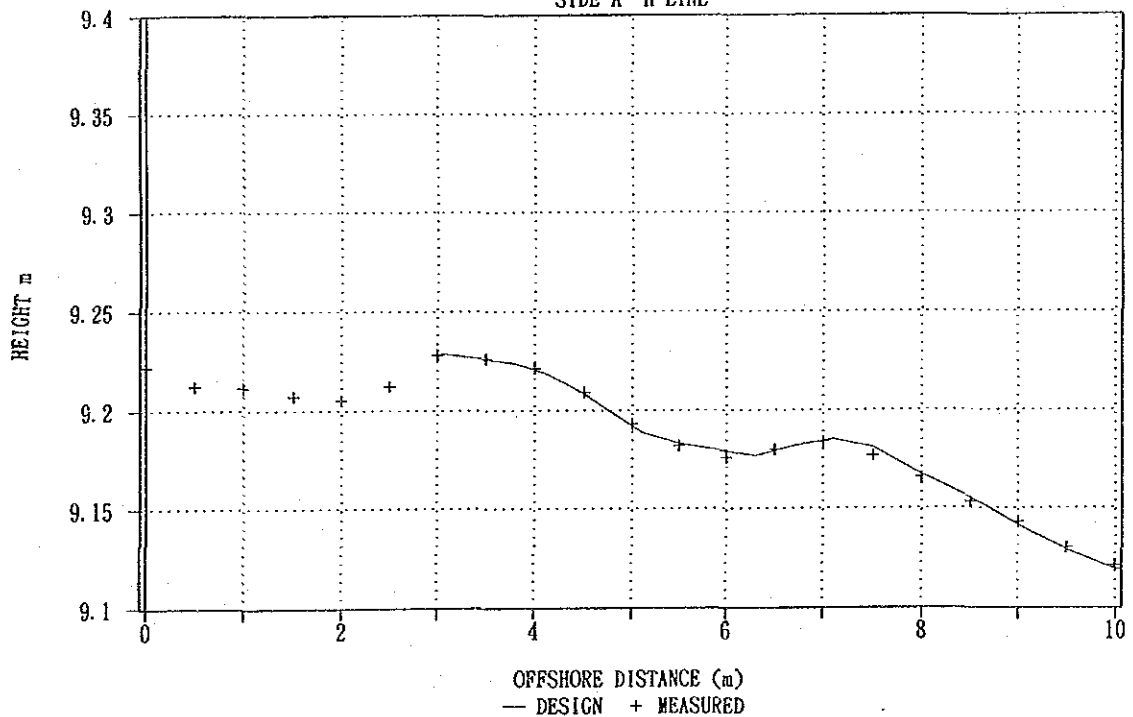
COMPARISON DESIGN AND CONSTRUCTION

SIDE A G-LINE



COMPARISON DESIGN AND CONSTRUCTION

SIDE A H-LINE



THE NATIONAL RIVER MOUTHS STUDY
IN MALAYSIA

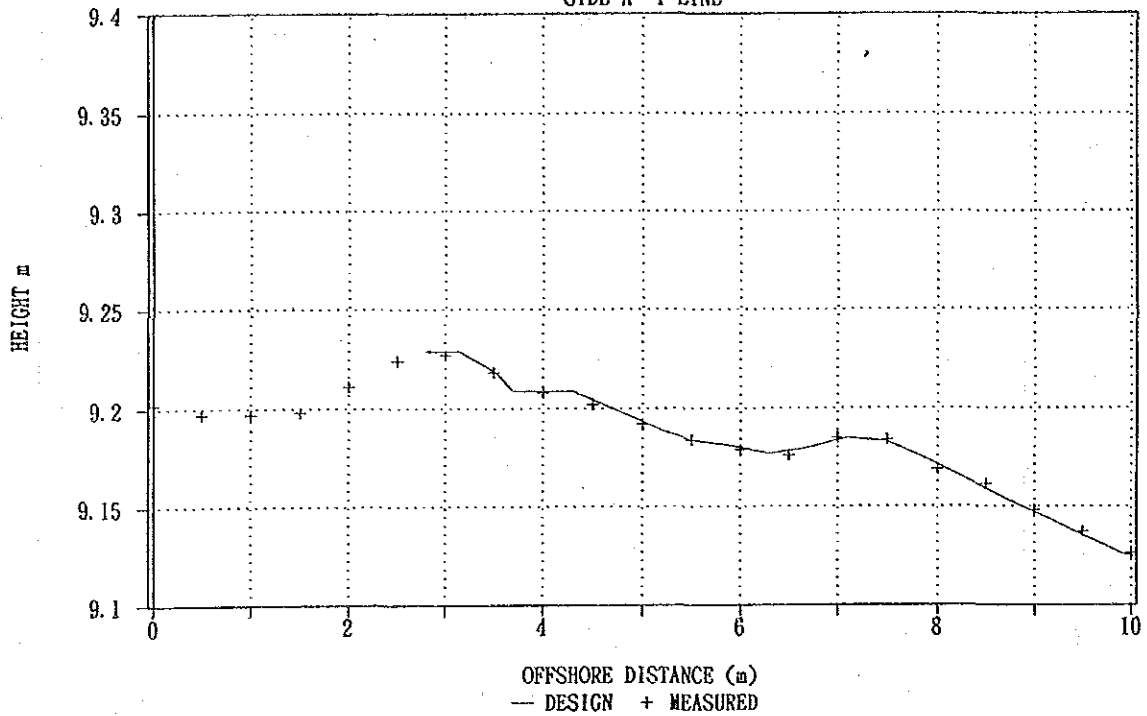
JAPAN INTERNATIONAL COOPERATION AGENCY

INSPECTION RESULT OF FIXED BED
CONSTRUCTION

(4/18)

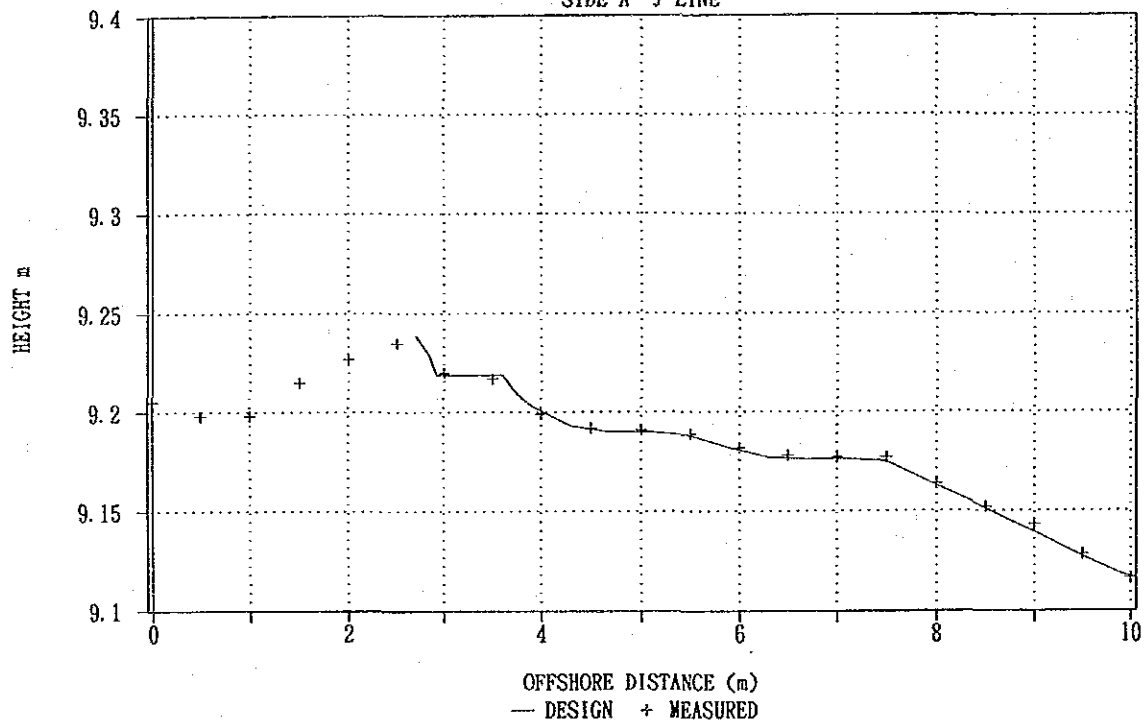
COMPARISON DESIGN AND CONSTRUCTION

SIDE A I-LINE



COMPARISON DESIGN AND CONSTRUCTION

SIDE A J-LINE



THE NATIONAL RIVER MOUTHS STUDY
IN MALAYSIA

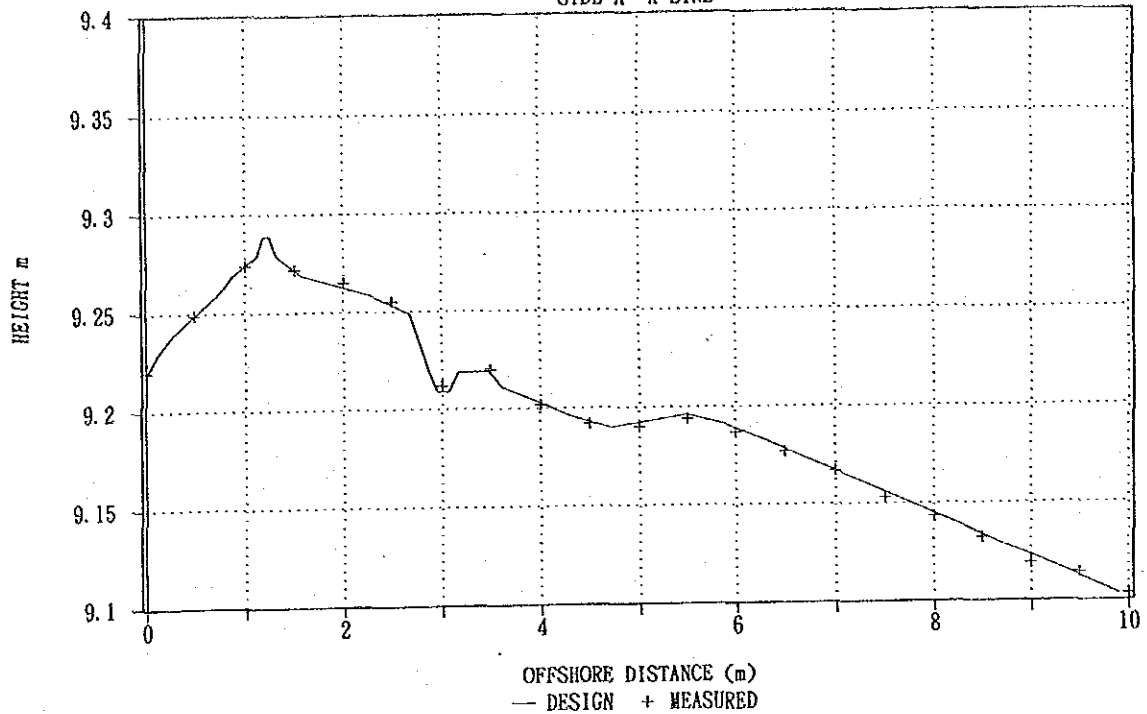
JAPAN INTERNATIONAL COOPERATION AGENCY

INSPECTION RESULT OF FIXED BED
CONSTRUCTION

(5/18)

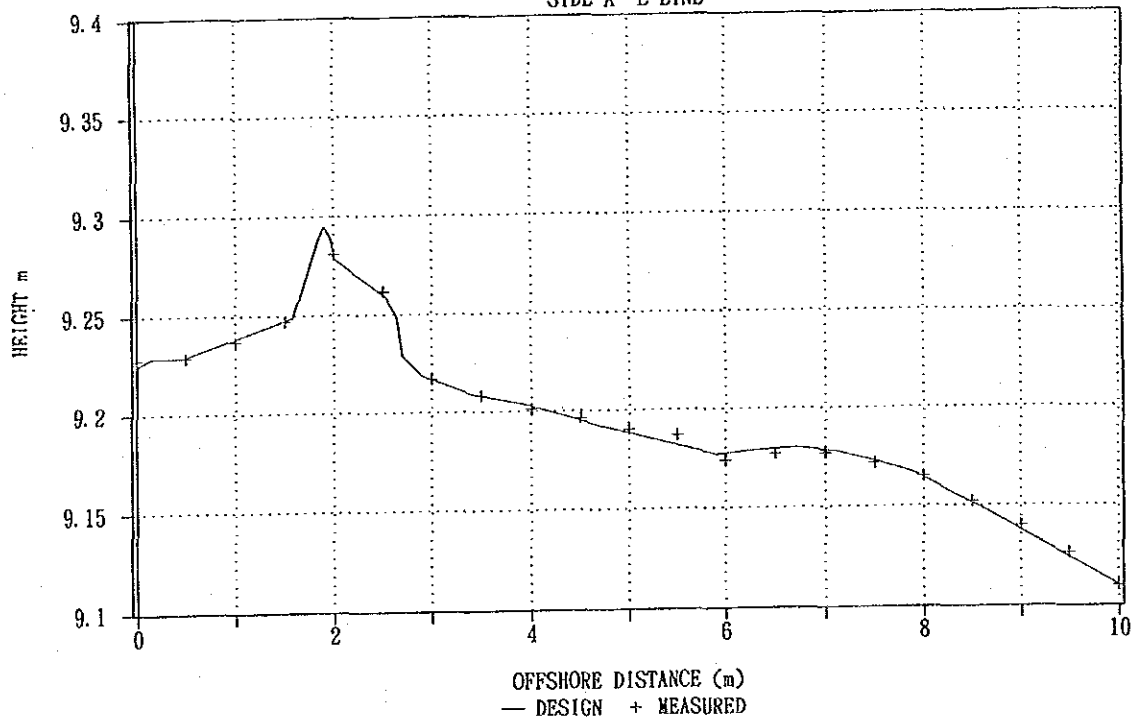
COMPARISON DESIGN AND CONSTRUCTION

SIDE A K-LINE



COMPARISON DESIGN AND CONSTRUCTION

SIDE A L-LINE



THE NATIONAL RIVER MOUTHS STUDY
IN MALAYSIA

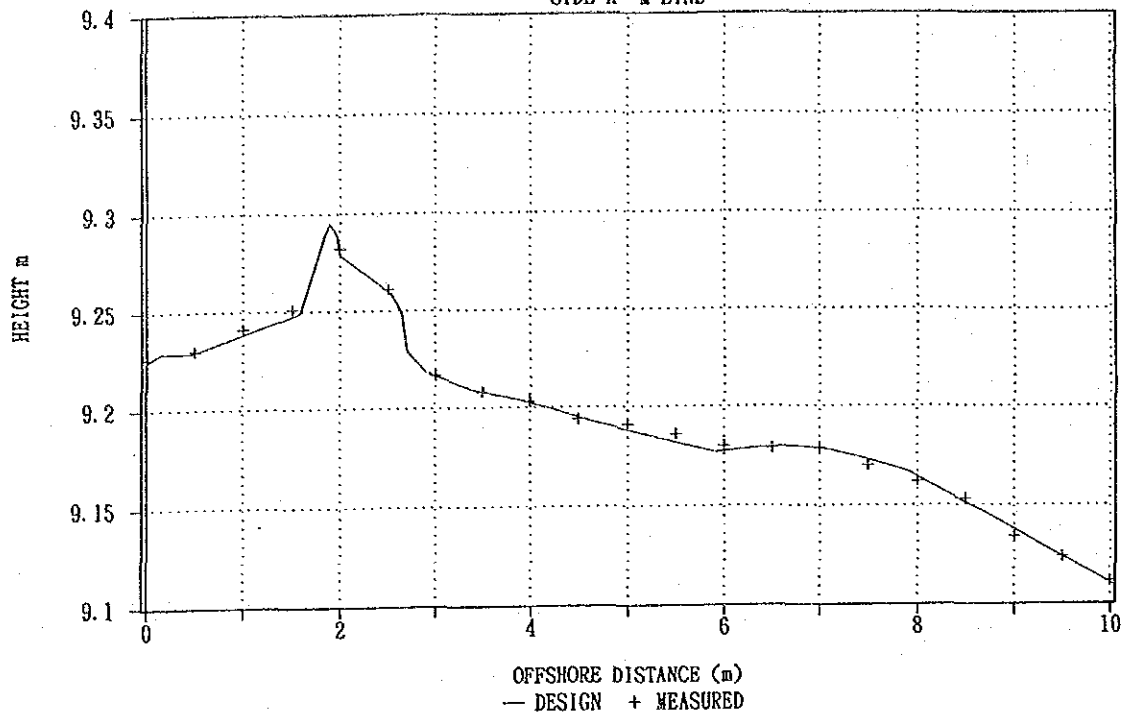
JAPAN INTERNATIONAL COOPERATION AGENCY

INSPECTION RESULT OF FIXED BED
CONSTRUCTION

(6/18)

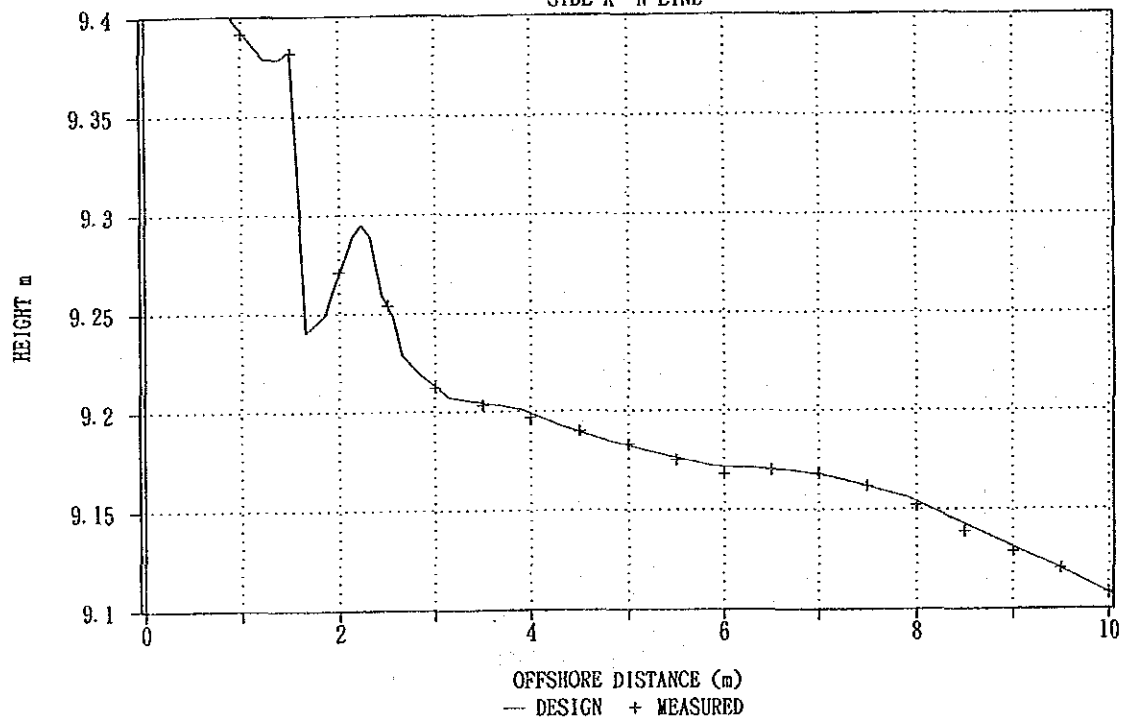
COMPARISON DESIGN AND CONSTRUCTION

SIDE A W-LINE



COMPARISON DESIGN AND CONSTRUCTION

SIDE A N-LINE



THE NATIONAL RIVER MOUTHS STUDY
IN MALAYSIA

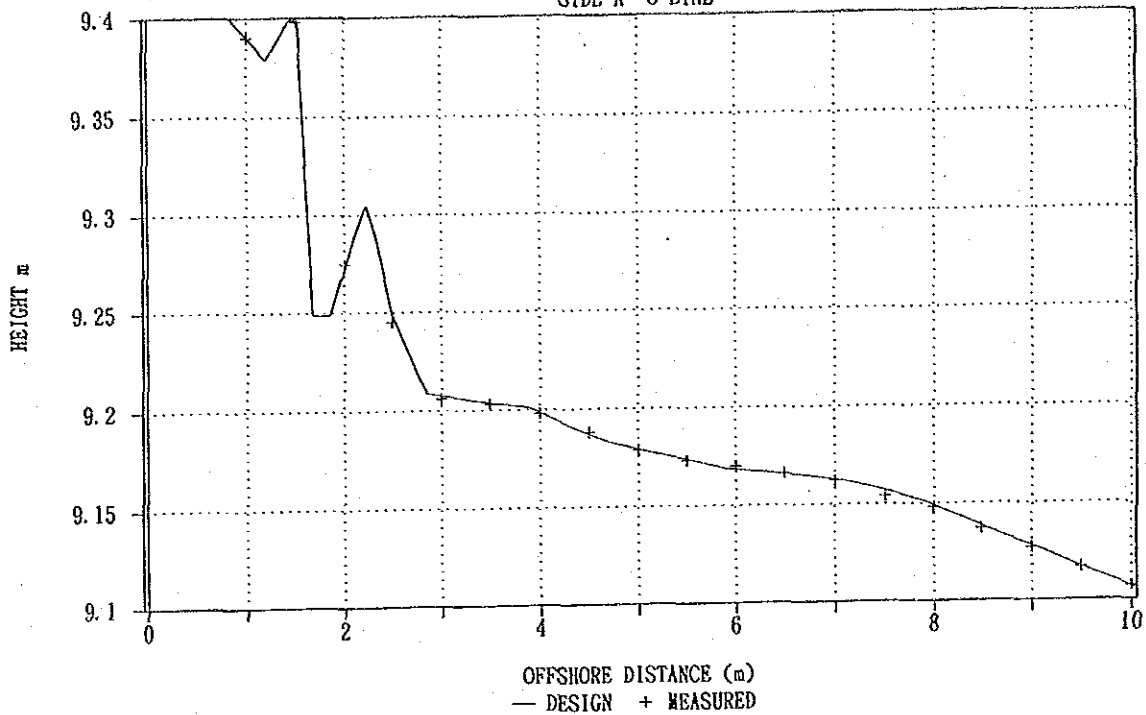
JAPAN INTERNATIONAL COOPERATION AGENCY

INSPECTION RESULT OF FIXED BED
CONSTRUCTION

(7/18)

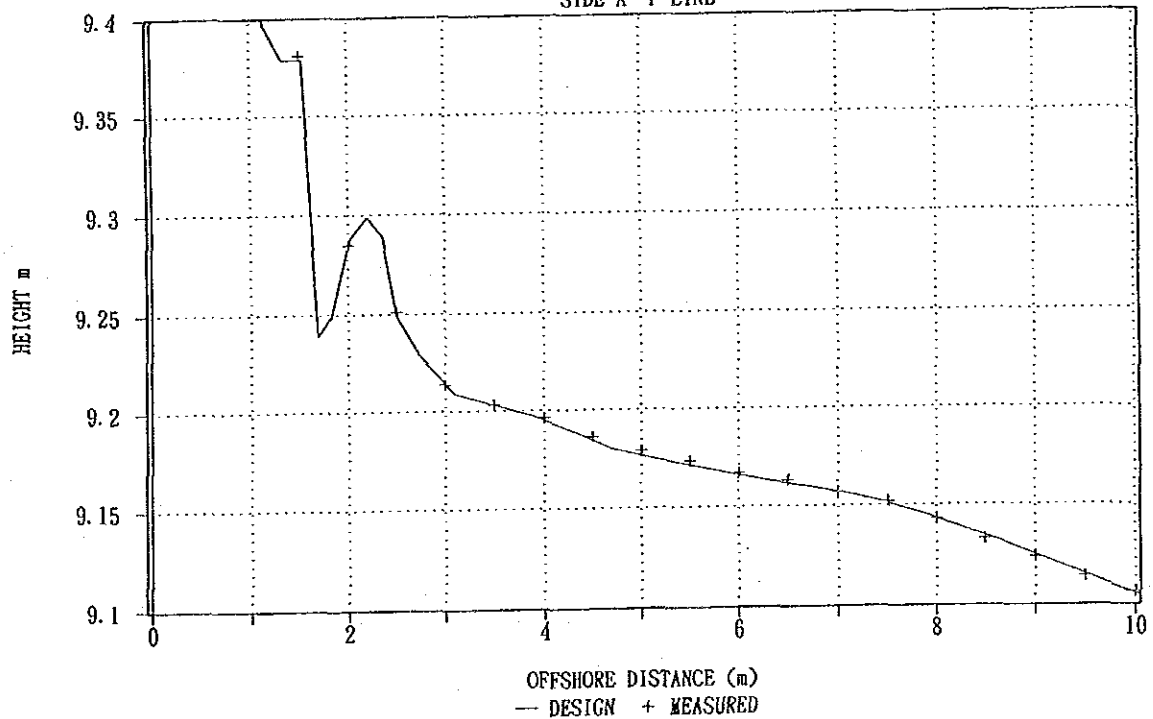
COMPARISON DESIGN AND CONSTRUCTION

SIDE A O-LINE



COMPARISON DESIGN AND CONSTRUCTION

SIDE A P-LINE



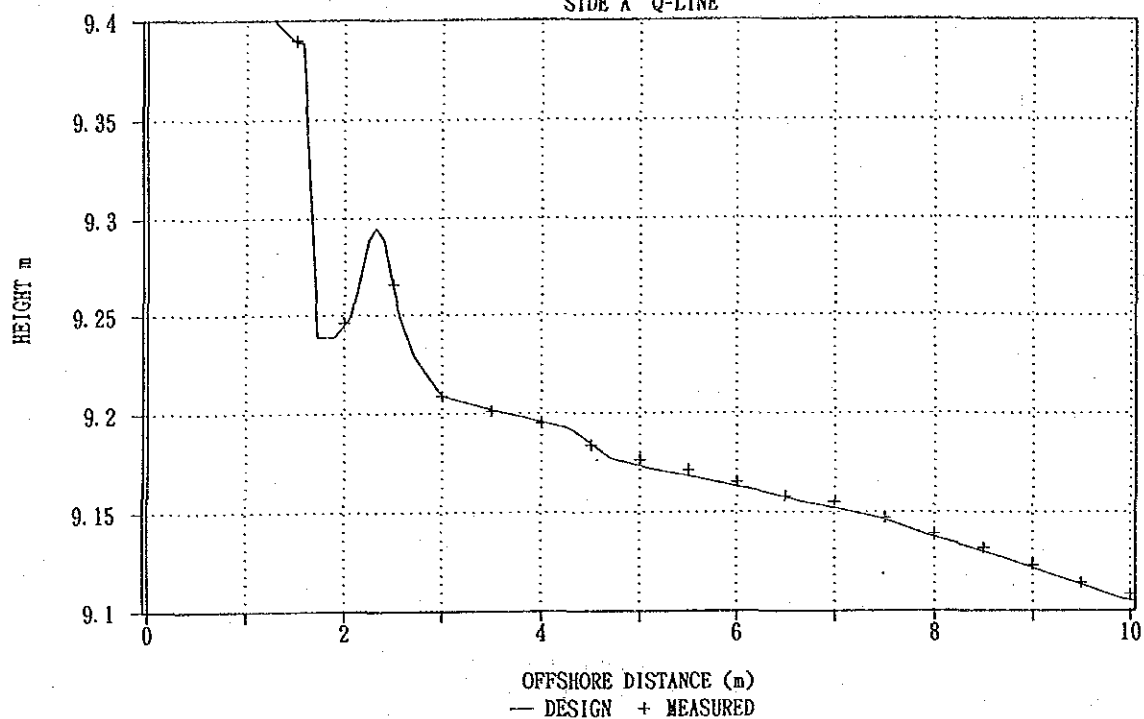
THE NATIONAL RIVER MOUTHS STUDY
IN MALAYSIA

JAPAN INTERNATIONAL COOPERATION AGENCY

INSPECTION RESULT OF FIXED BED
CONSTRUCTION

(8/18)

COMPARISON DESIGN AND CONSTRUCTION
SIDE A Q-LINE



THE NATIONAL RIVER MOUTHS STUDY
IN MALAYSIA

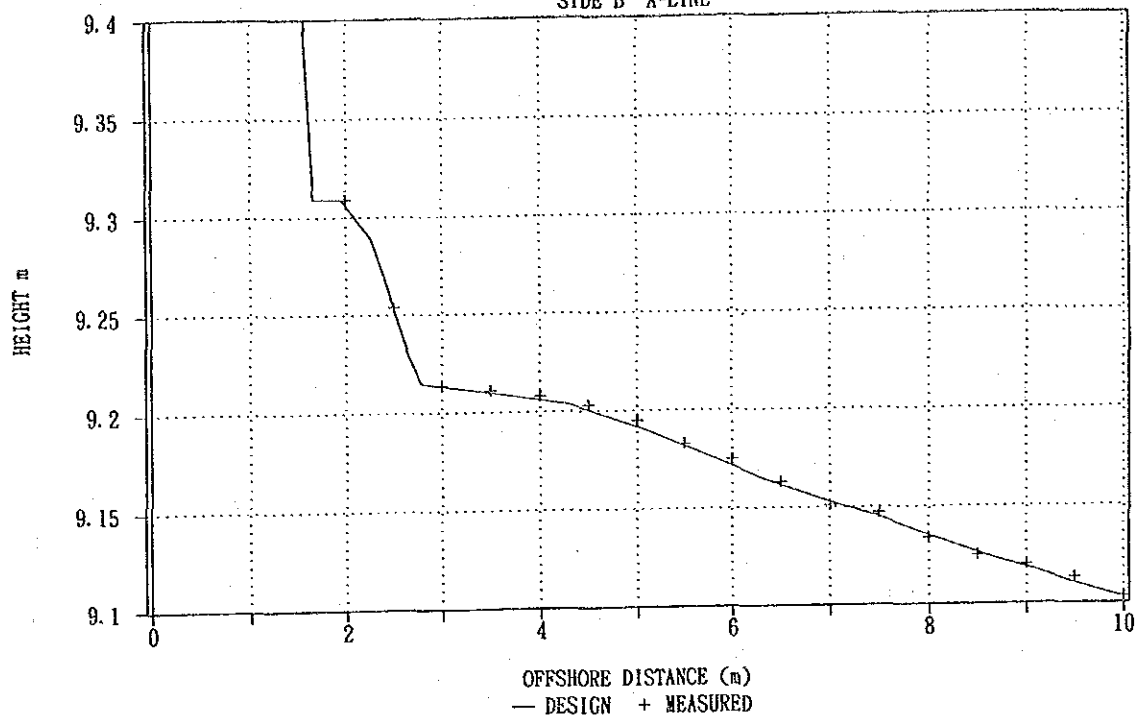
JAPAN INTERNATIONAL COOPERATION AGENCY

INSPECTION RESULT OF FIXED BED
CONSTRUCTION

(9/18)

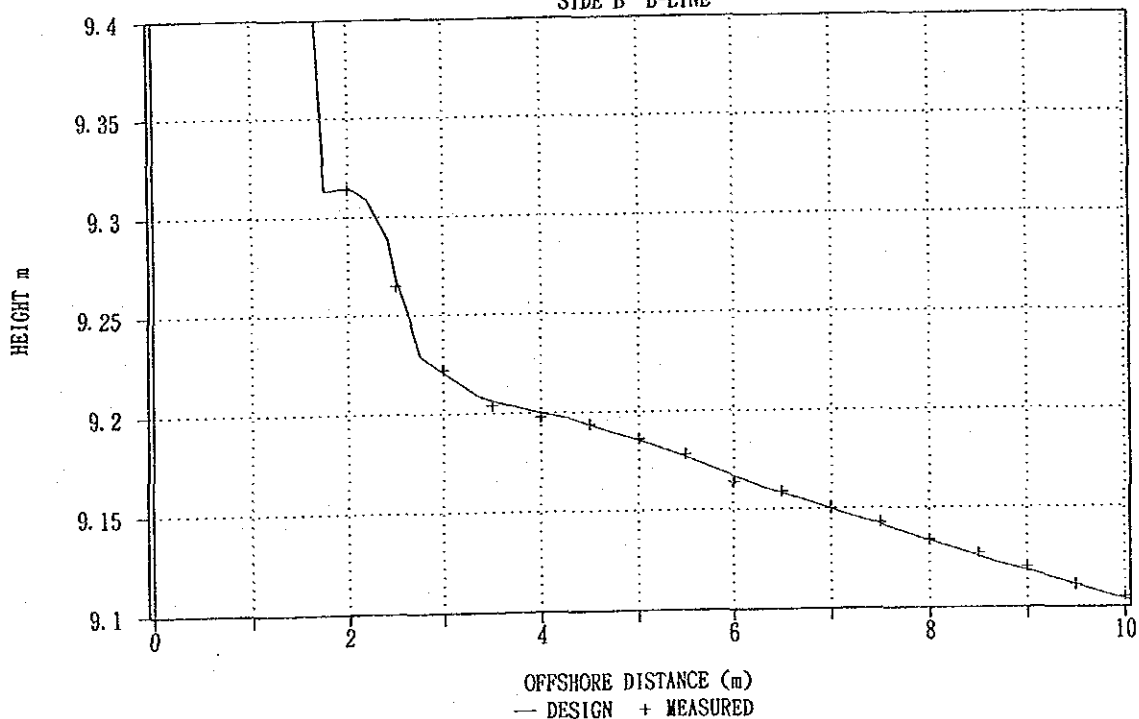
COMPARISON DESIGN AND CONSTRUCTION

SIDE B A-LINE



COMPARISON DESIGN AND CONSTRUCTION

SIDE B B-LINE



THE NATIONAL RIVER MOUTHS STUDY
IN MALAYSIA

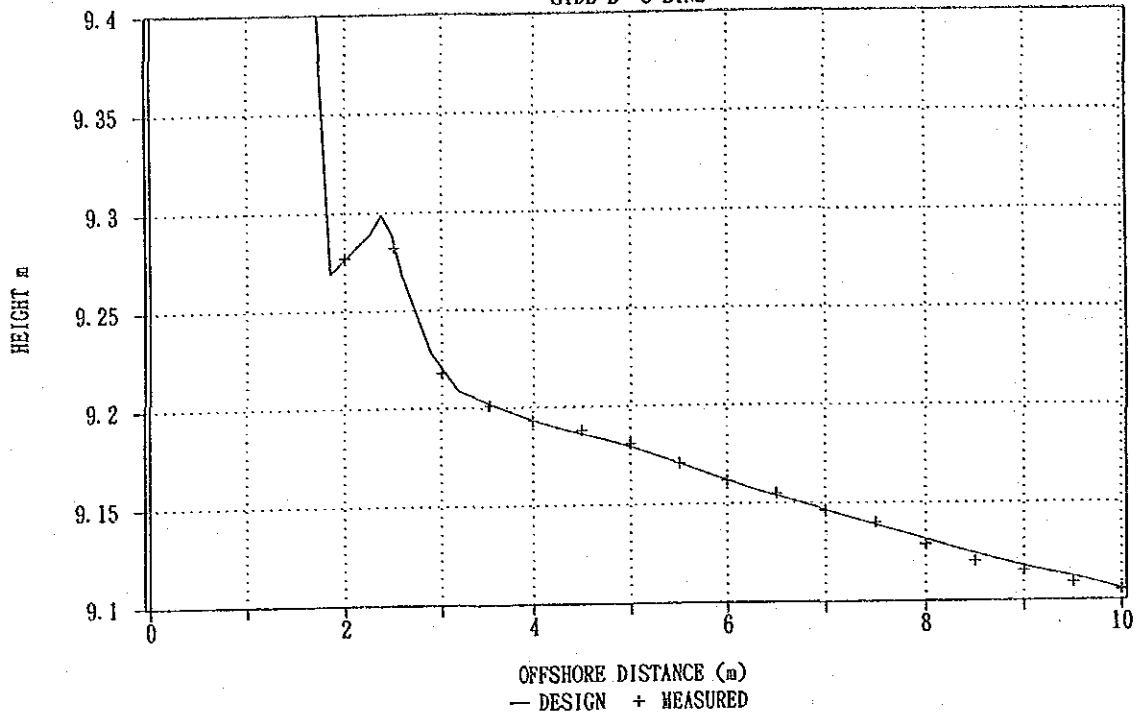
JAPAN INTERNATIONAL COOPERATION AGENCY

INSPECTION RESULT OF FIXED BED
CONSTRUCTION

(10/18)

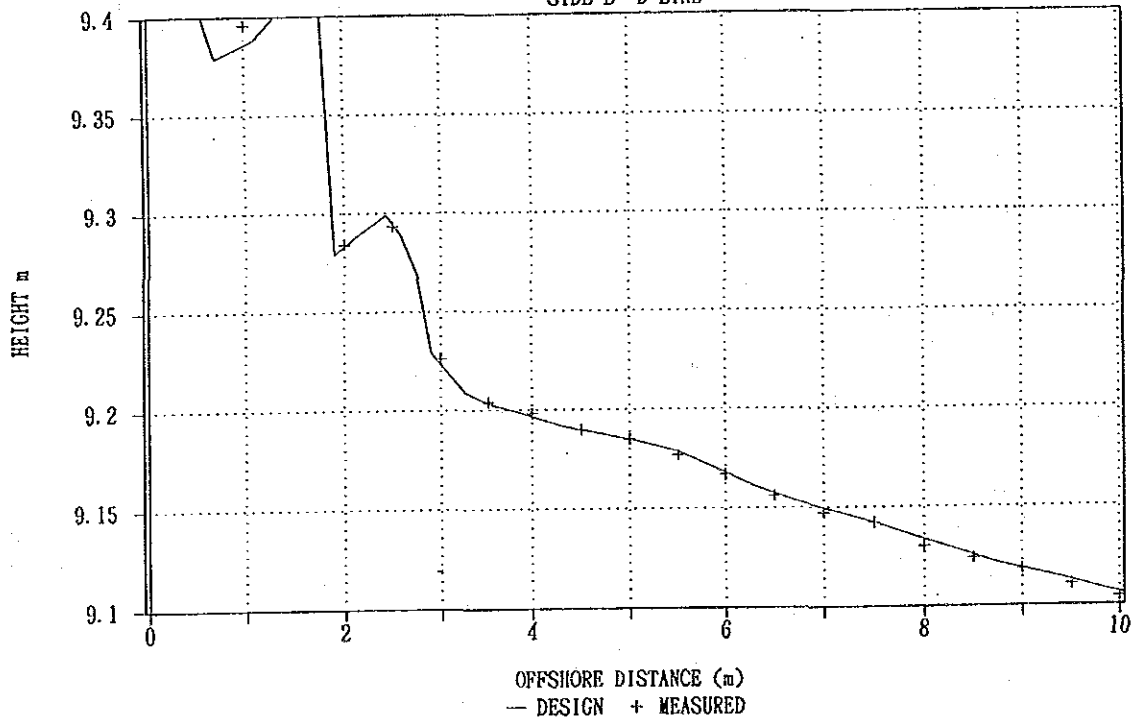
COMPARISON DESIGN AND CONSTRUCTION

SIDE B C-LINE



COMPARISON DESIGN AND CONSTRUCTION

SIDE B D-LINE



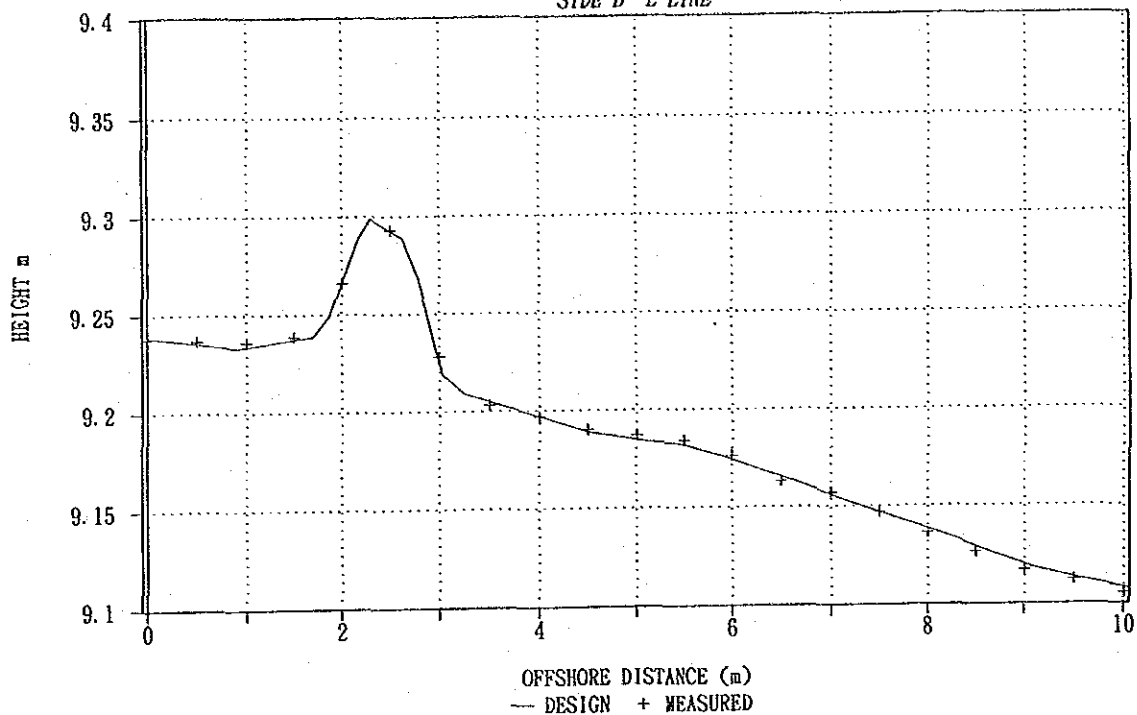
THE NATIONAL RIVER MOUTHS STUDY
IN MALAYSIA

JAPAN INTERNATIONAL COOPERATION AGENCY

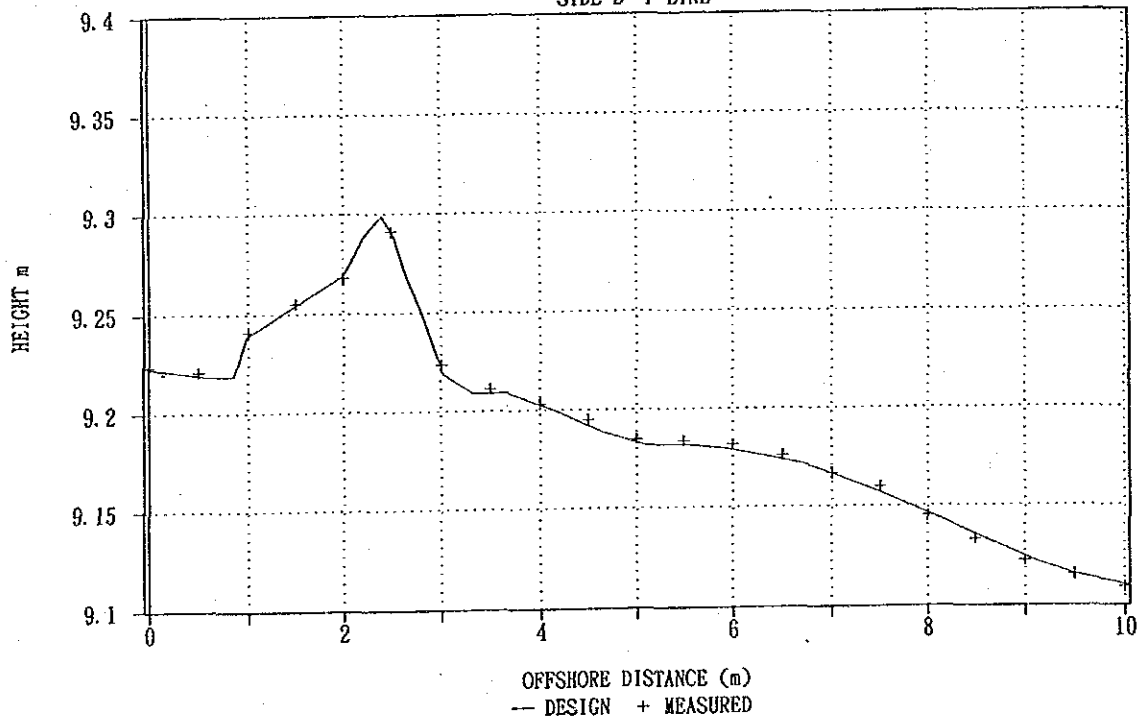
INSPECTION RESULT OF FIXED BED
CONSTRUCTION

(11/18)

COMPARISON DESIGN AND CONSTRUCTION
SIDE B E-LINE



COMPARISON DESIGN AND CONSTRUCTION
SIDE B F-LINE



THE NATIONAL RIVER MOUTHS STUDY
IN MALAYSIA

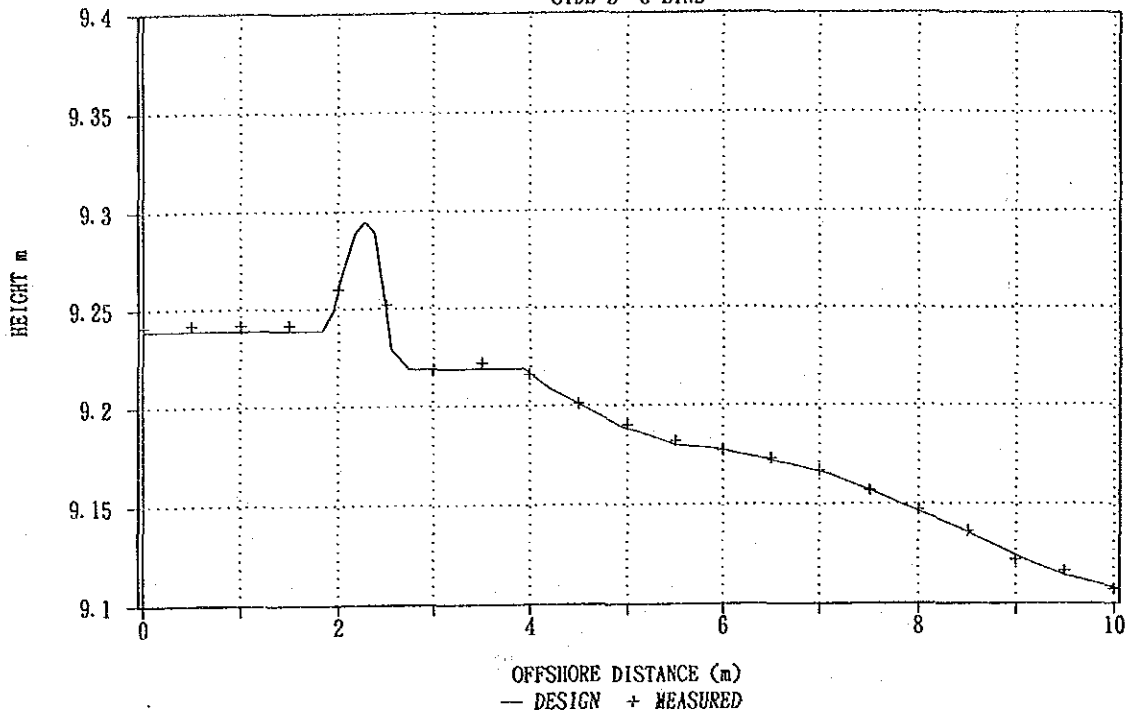
JAPAN INTERNATIONAL COOPERATION AGENCY

INSPECTION RESULT OF FIXED BED
CONSTRUCTION

(12/18)

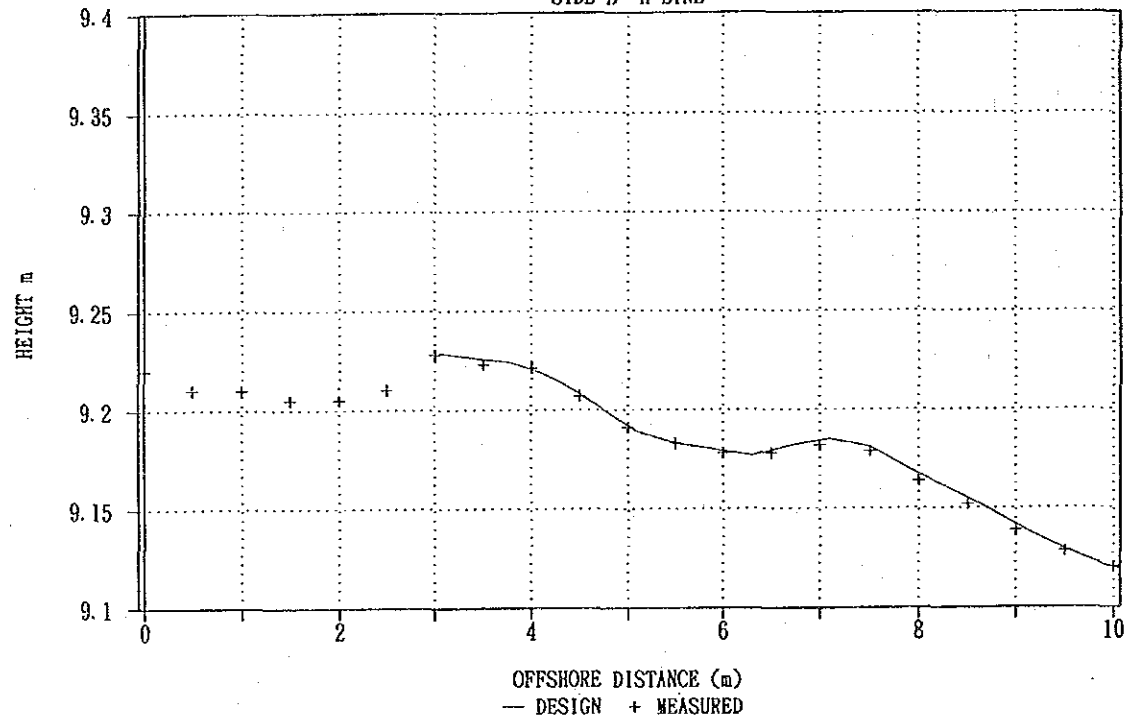
COMPARISON DESIGN AND CONSTRUCTION

SIDE B G-LINE



COMPARISON DESIGN AND CONSTRUCTION

SIDE B H-LINE



THE NATIONAL RIVER MOUTHS STUDY
IN MALAYSIA

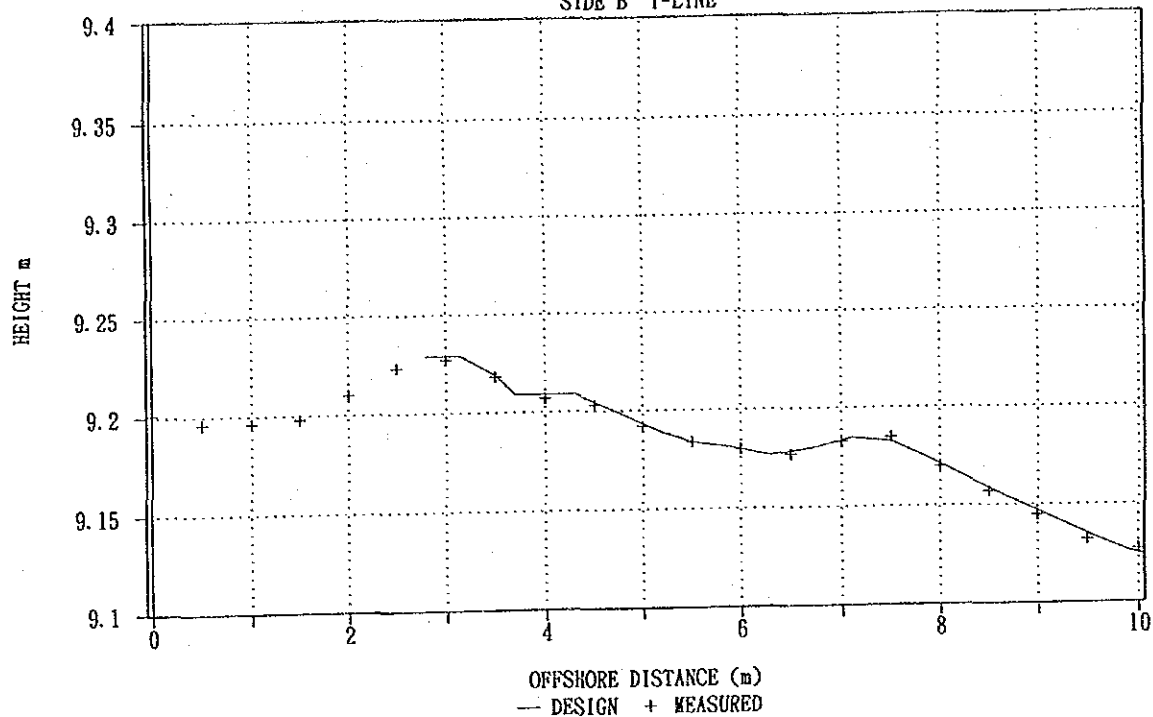
JAPAN INTERNATIONAL COOPERATION AGENCY

INSPECTION RESULT OF FIXED BED
CONSTRUCTION

(13/18)

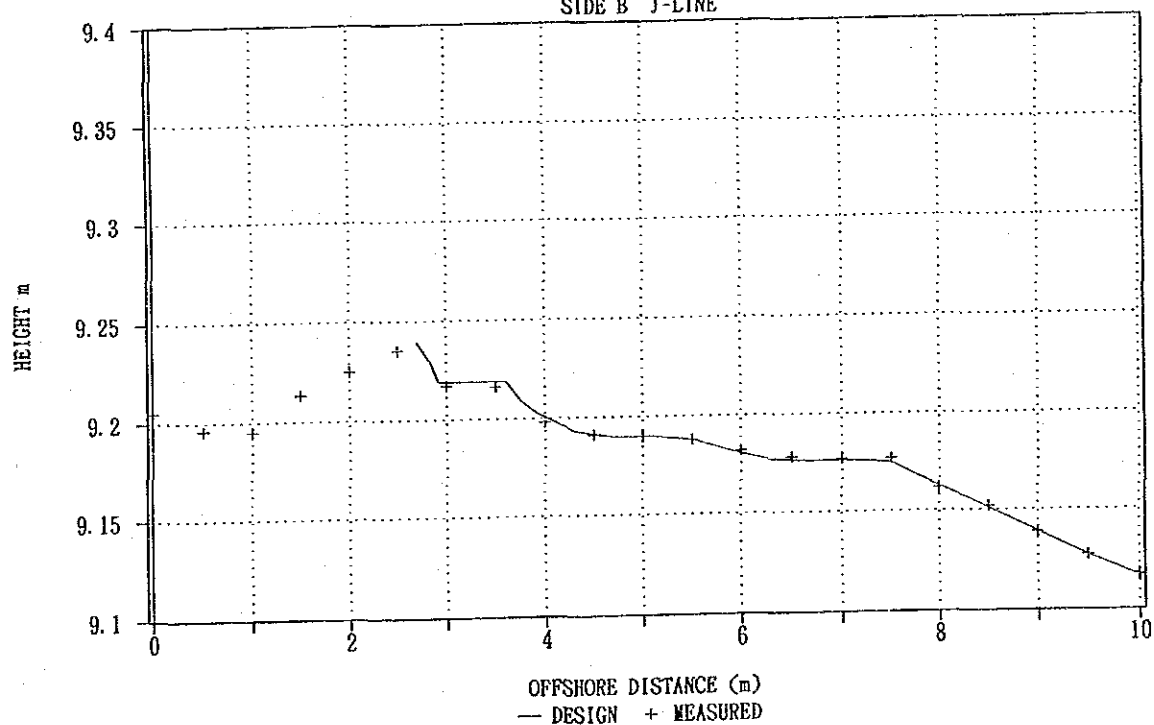
COMPARISON DESIGN AND CONSTRUCTION

SIDE B I-LINE



COMPARISON DESIGN AND CONSTRUCTION

SIDE B J-LINE



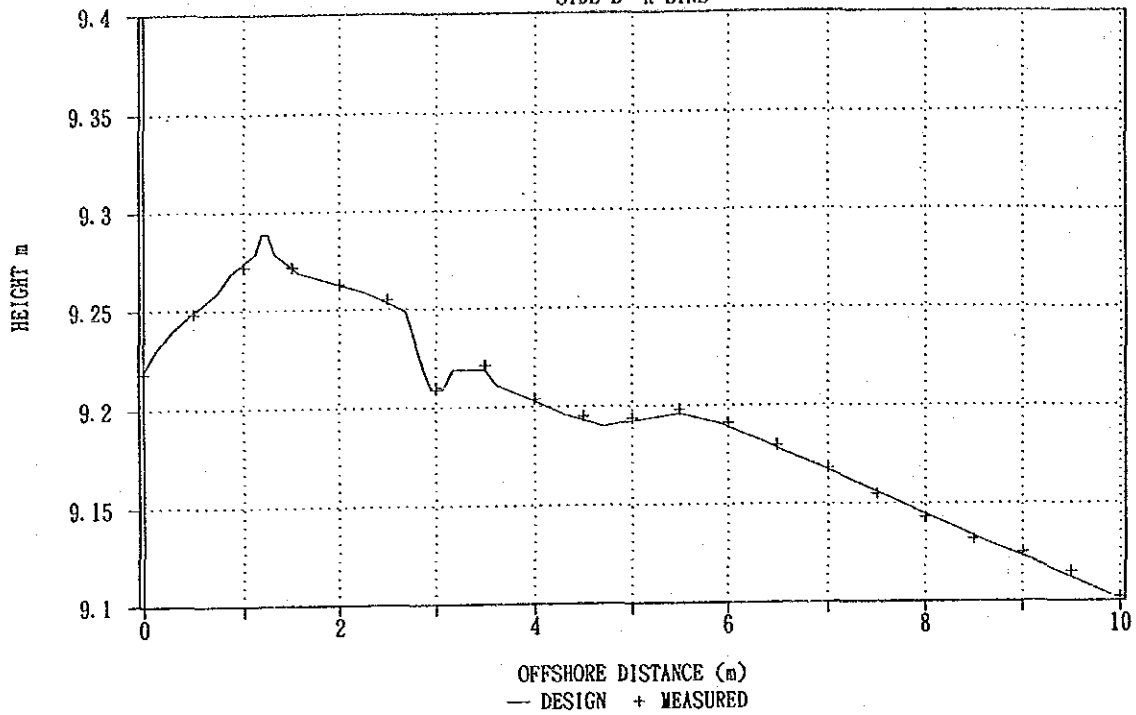
THE NATIONAL RIVER MOUTHS STUDY
IN MALAYSIA

JAPAN INTERNATIONAL COOPERATION AGENCY

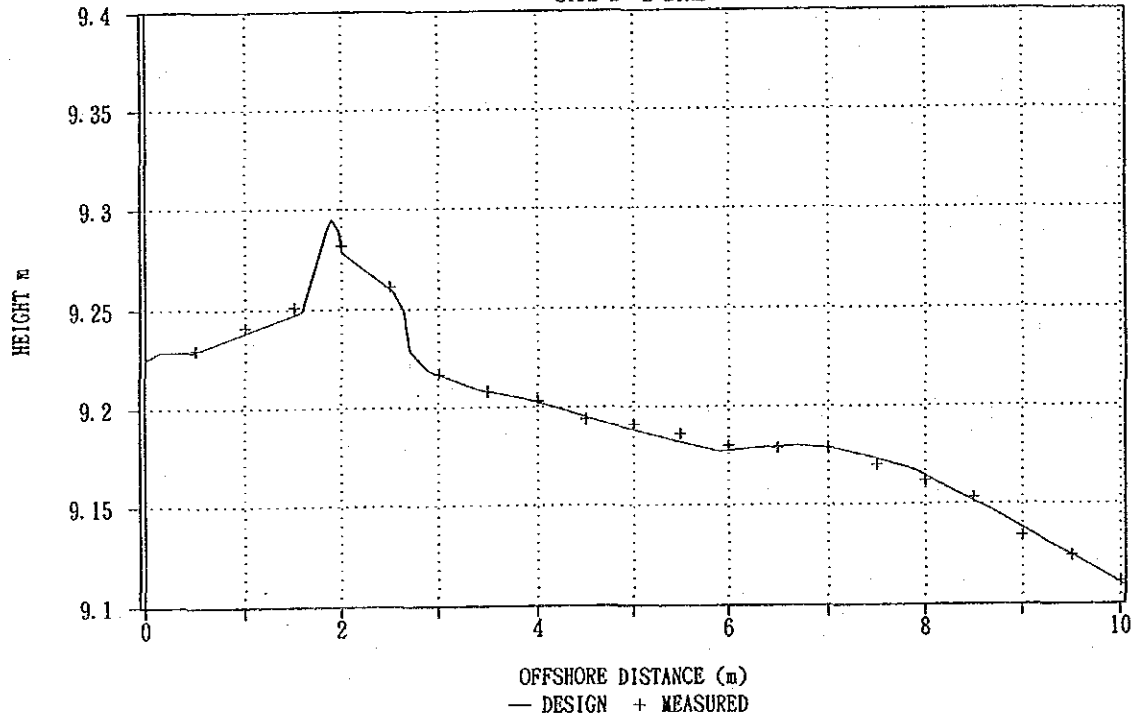
INSPECTION RESULT OF FIXED BED
CONSTRUCTION

(14/18)

COMPARISON DESIGN AND CONSTRUCTION
SIDE B K-LINE



COMPARISON DESIGN AND CONSTRUCTION
SIDE B L-LINE



THE NATIONAL RIVER MOUTHS STUDY
IN MALAYSIA

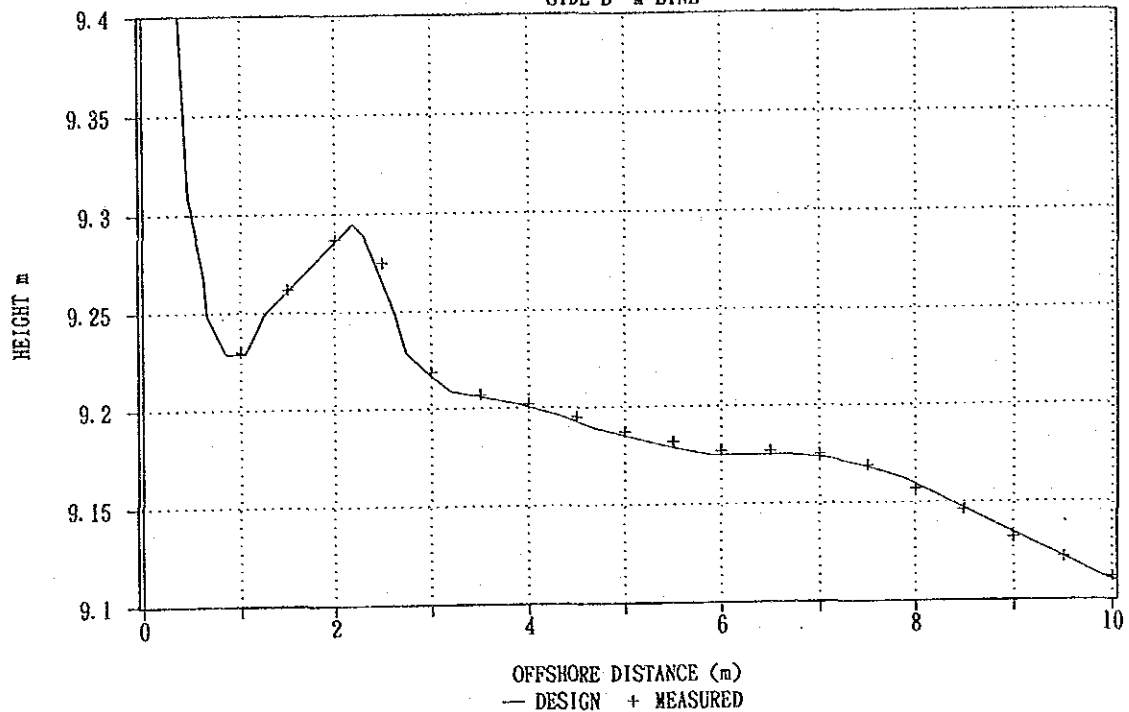
JAPAN INTERNATIONAL COOPERATION AGENCY

INSPECTION RESULT OF FIXED BED
CONSTRUCTION

(15/18)

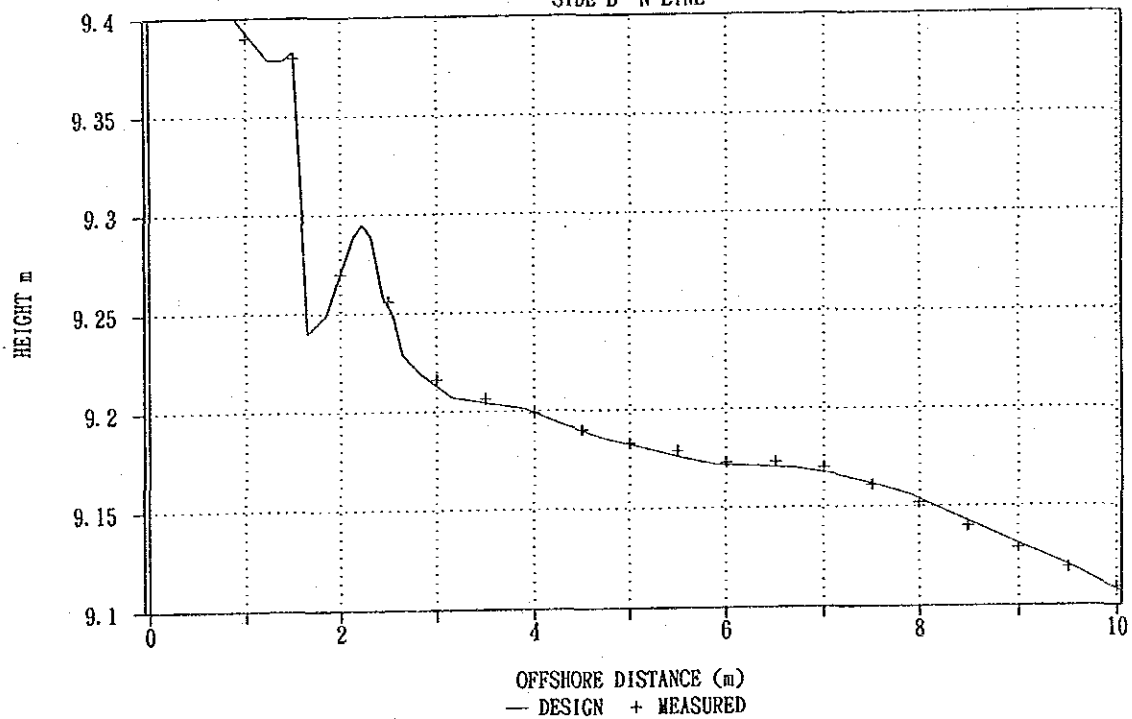
COMPARISON DESIGN AND CONSTRUCTION

SIDE B N-LINE



COMPARISON DESIGN AND CONSTRUCTION

SIDE B N-LINE



THE NATIONAL RIVER MOUTHS STUDY
IN MALAYSIA

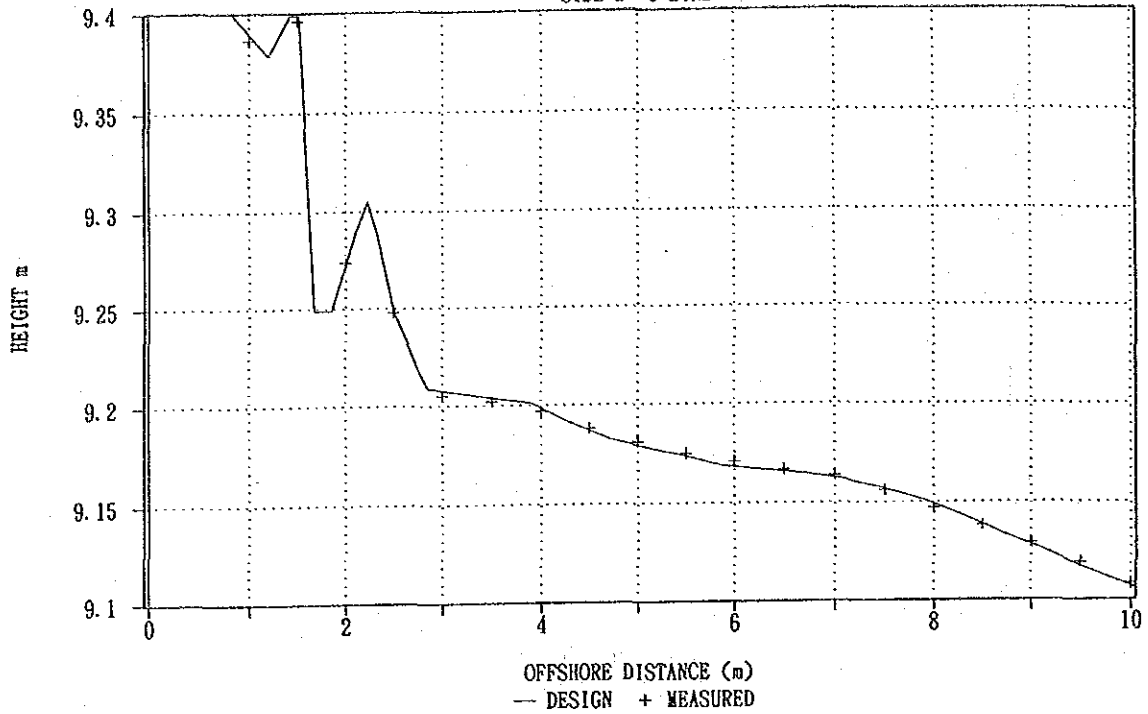
JAPAN INTERNATIONAL COOPERATION AGENCY

INSPECTION RESULT OF FIXED BED
CONSTRUCTION

(16/18)

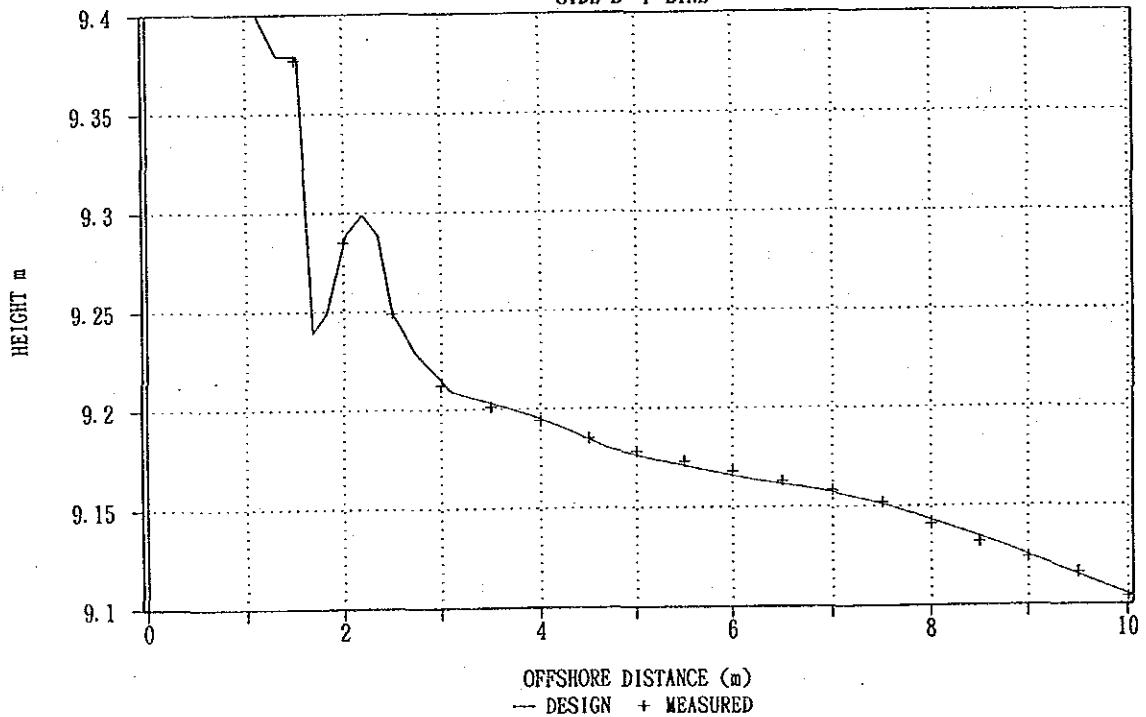
COMPARISON DESIGN AND CONSTRUCTION

SIDE B O-LINE



COMPARISON DESIGN AND CONSTRUCTION

SIDE B P-LINE



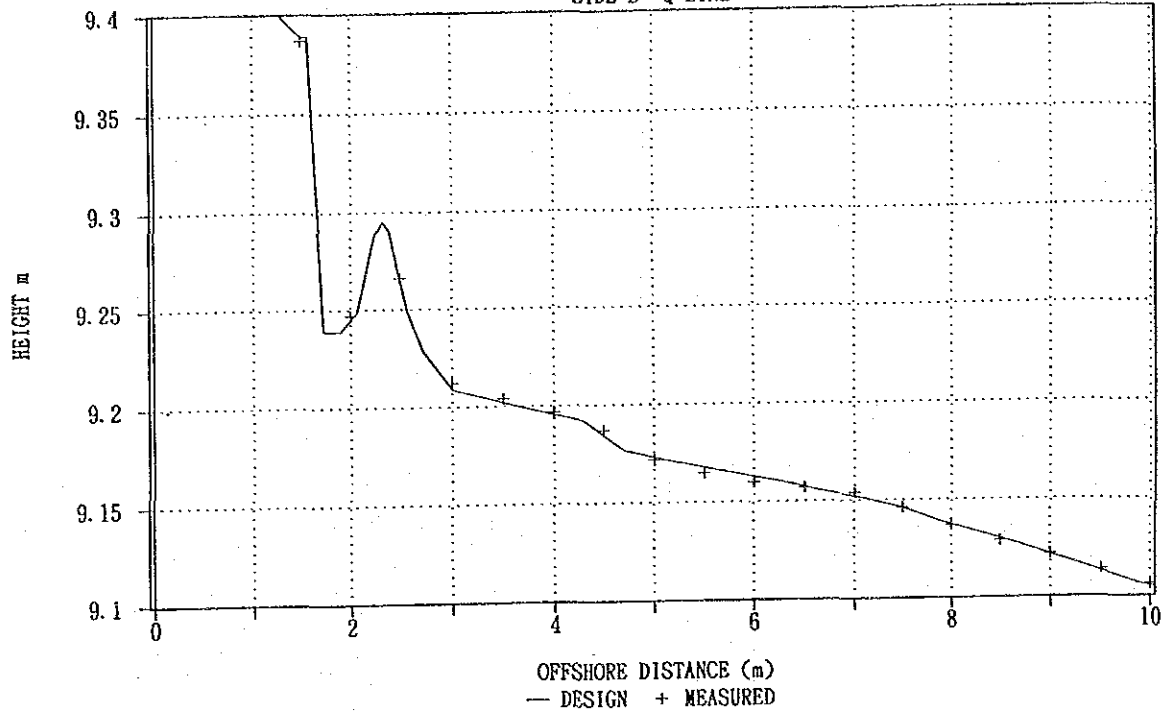
THE NATIONAL RIVER MOUTHS STUDY
IN MALAYSIA

JAPAN INTERNATIONAL COOPERATION AGENCY

INSPECTION RESULT OF FIXED BED
CONSTRUCTION

(17/18)

COMPARISON DESIGN AND CONSTRUCTION
SIDE B Q-LINE

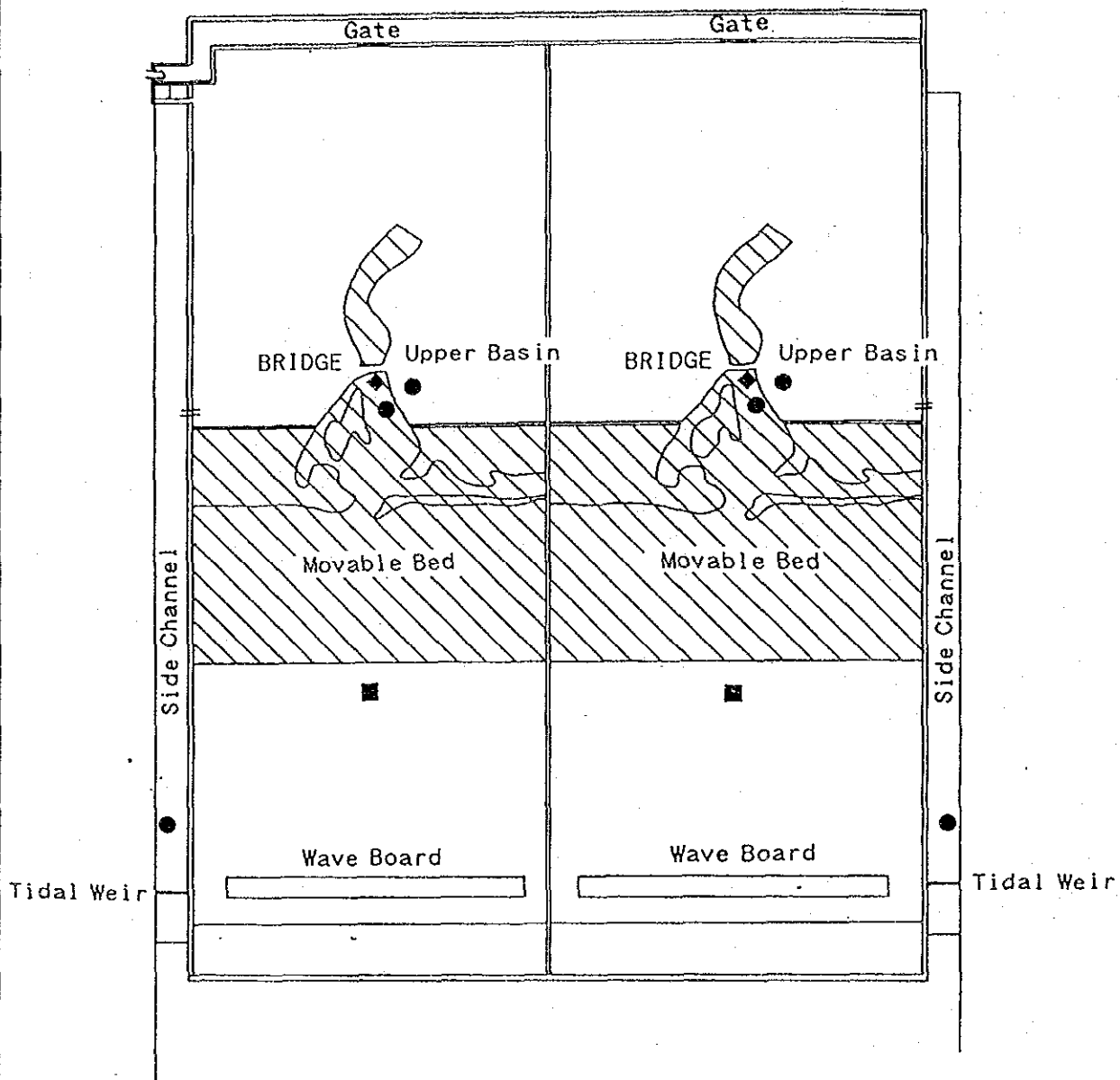


THE NATIONAL RIVER MOUTHS STUDY
IN MALAYSIA

JAPAN INTERNATIONAL COOPERATION AGENCY

INSPECTION RESULT OF FIXED BED
CONSTRUCTION

(18/18)



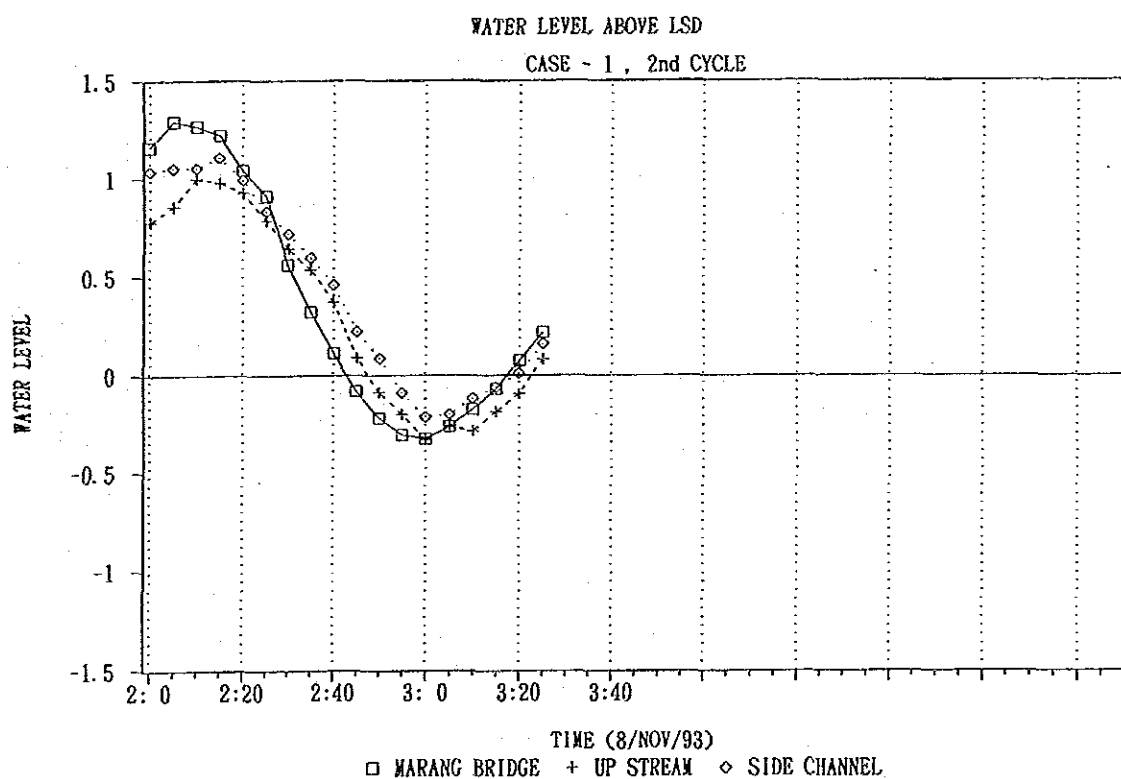
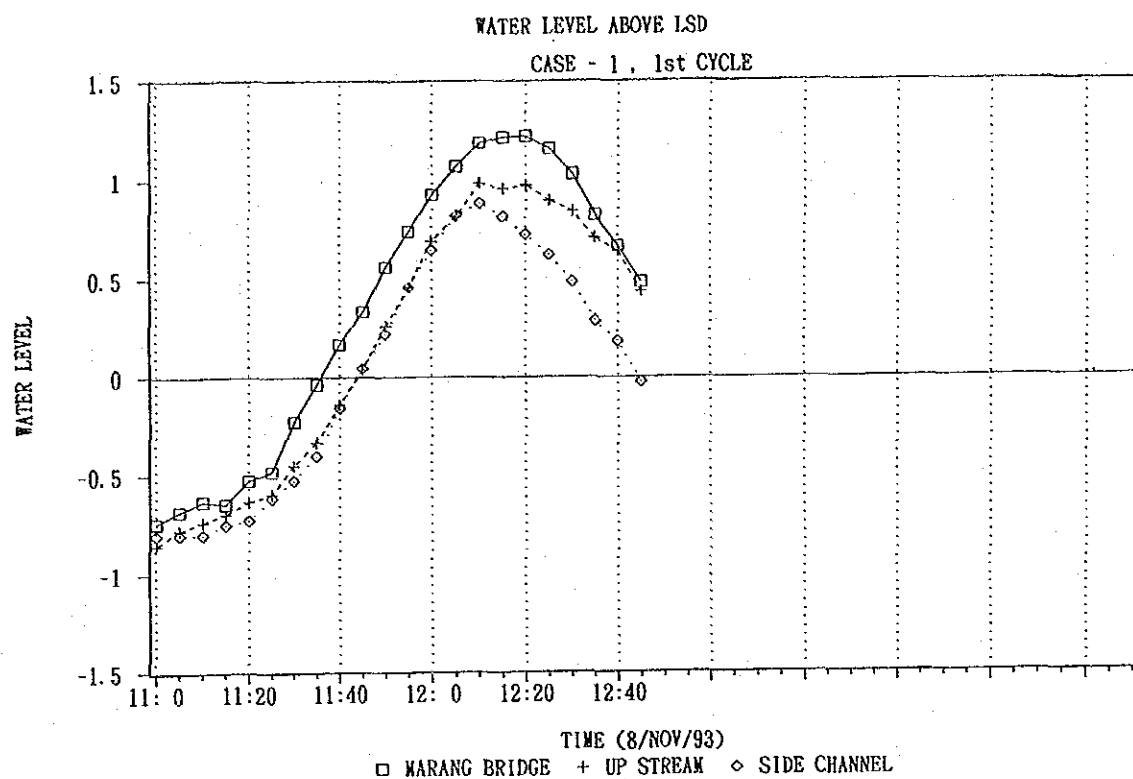
LEGEND

- : Water Level
- : Incident Wave
- ◆ : Intruded Wave Height

THE NATIONAL RIVER MOUTHS STUDY
IN MALAYSIA

JAPAN INTERNATIONAL COOPERATION AGENCY

LOCATION OF MEASUREMENTS

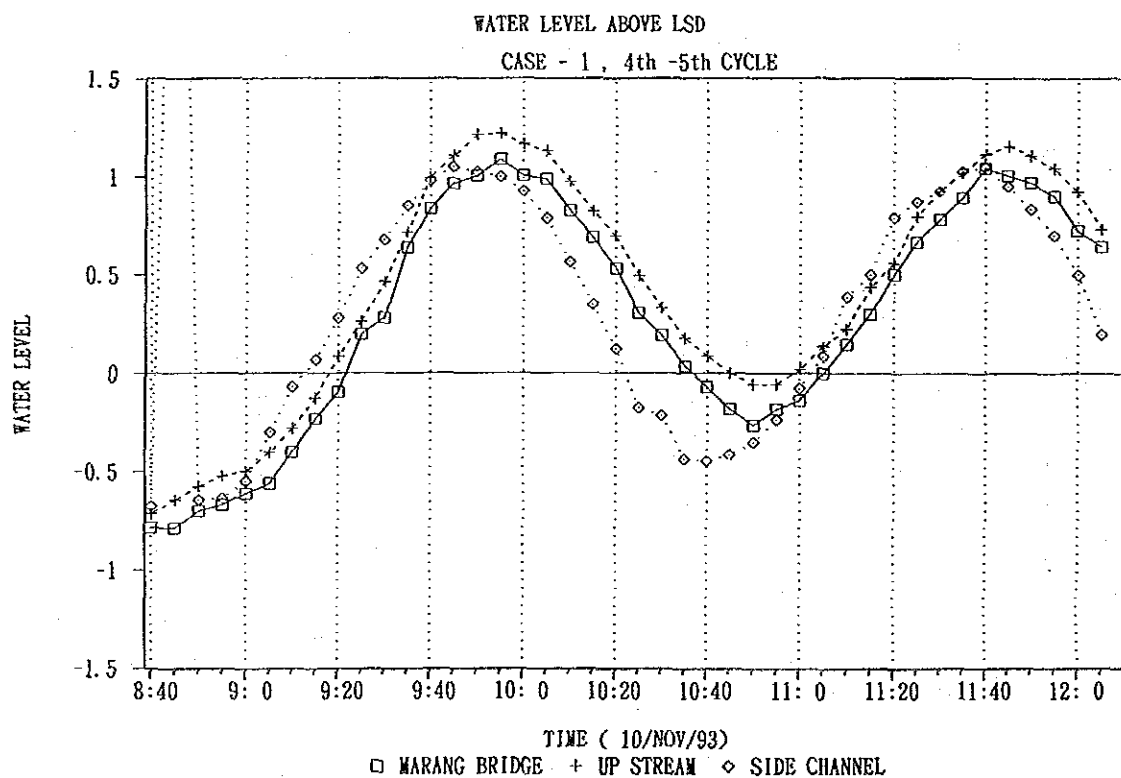
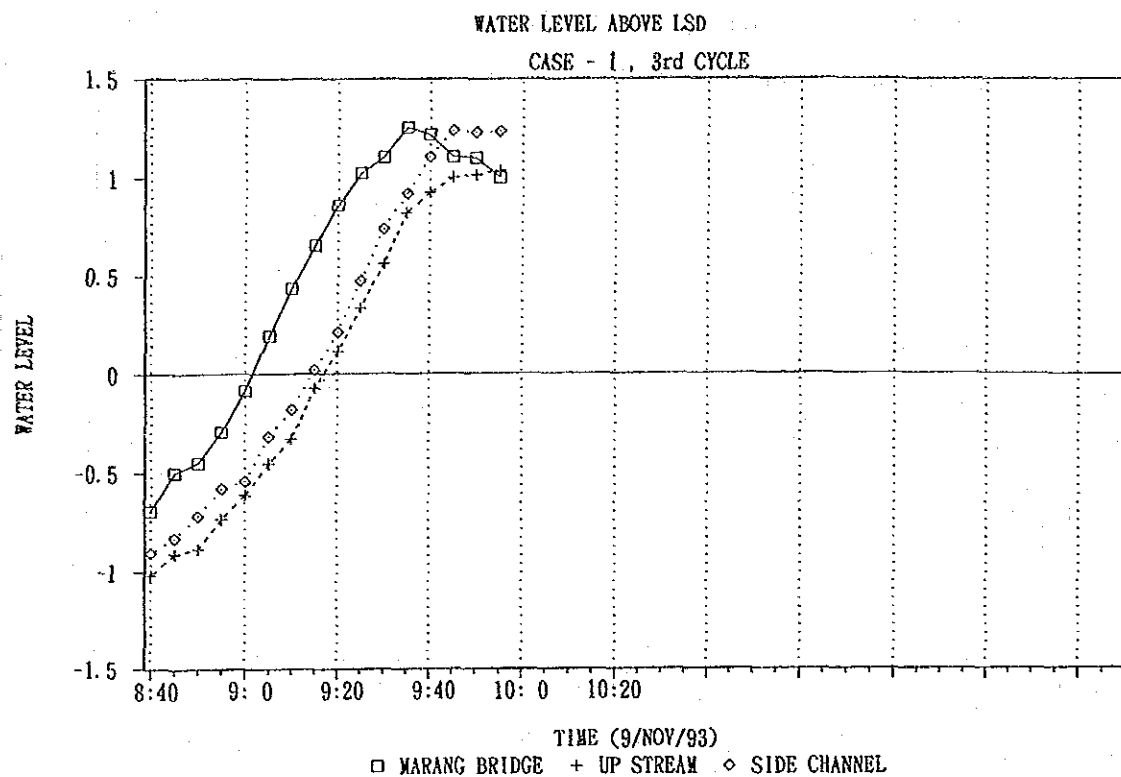


THE NATIONAL RIVER MOUTHS STUDY
IN MALAYSIA

JAPAN INTERNATIONAL COOPERATION AGENCY

TIME SERIES OF WATER LEVEL
EXPERIMENT CASE - 1

(1/4)

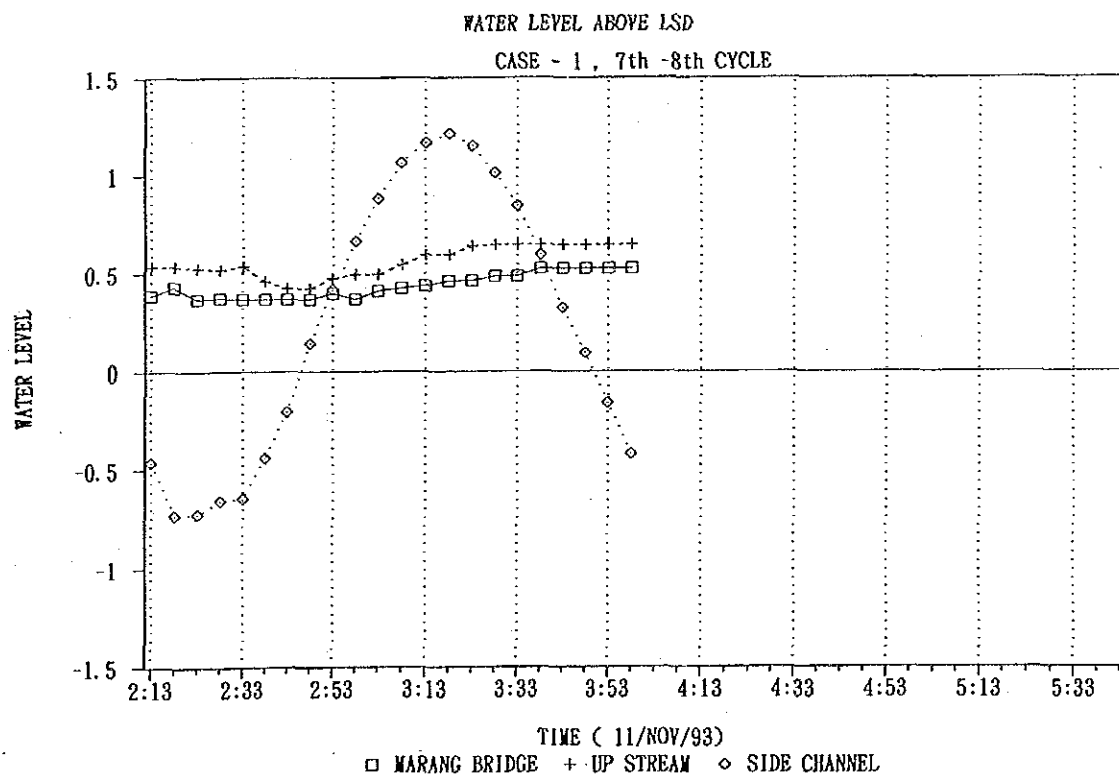
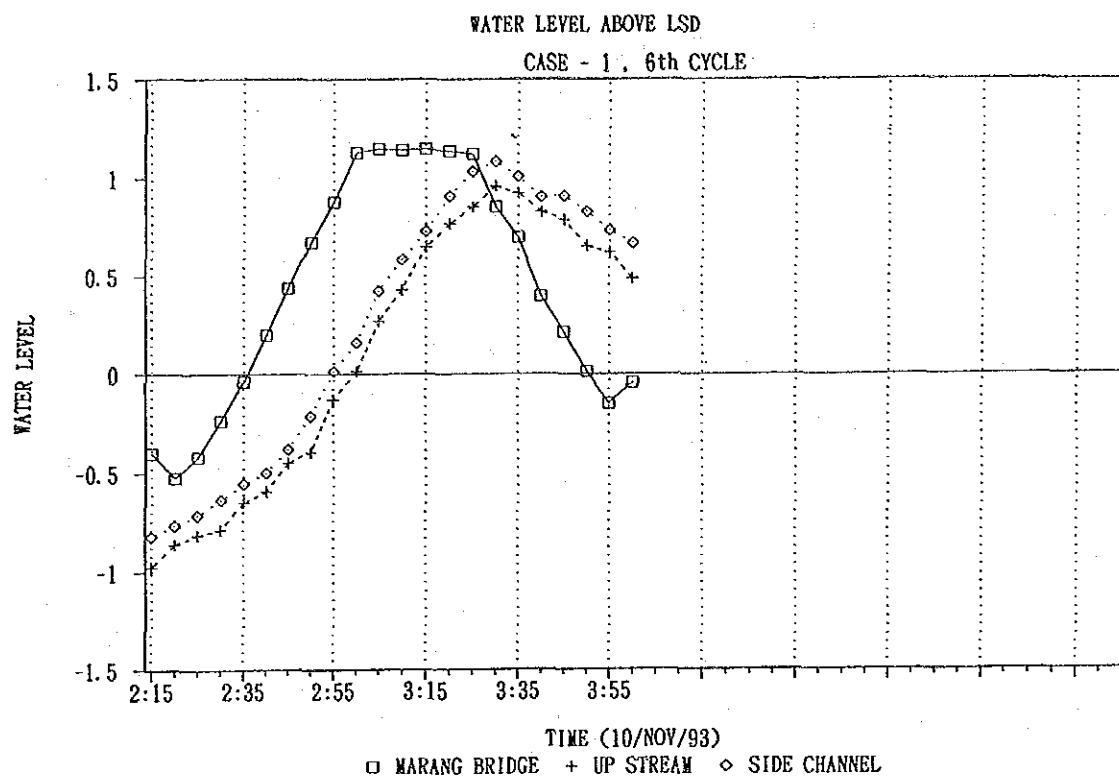


THE NATIONAL RIVER MOUTHS STUDY
IN MALAYSIA

JAPAN INTERNATIONAL COOPERATION AGENCY

TIME SERIES OF WATER LEVEL
EXPERIMENT CASE -1

(2/4)

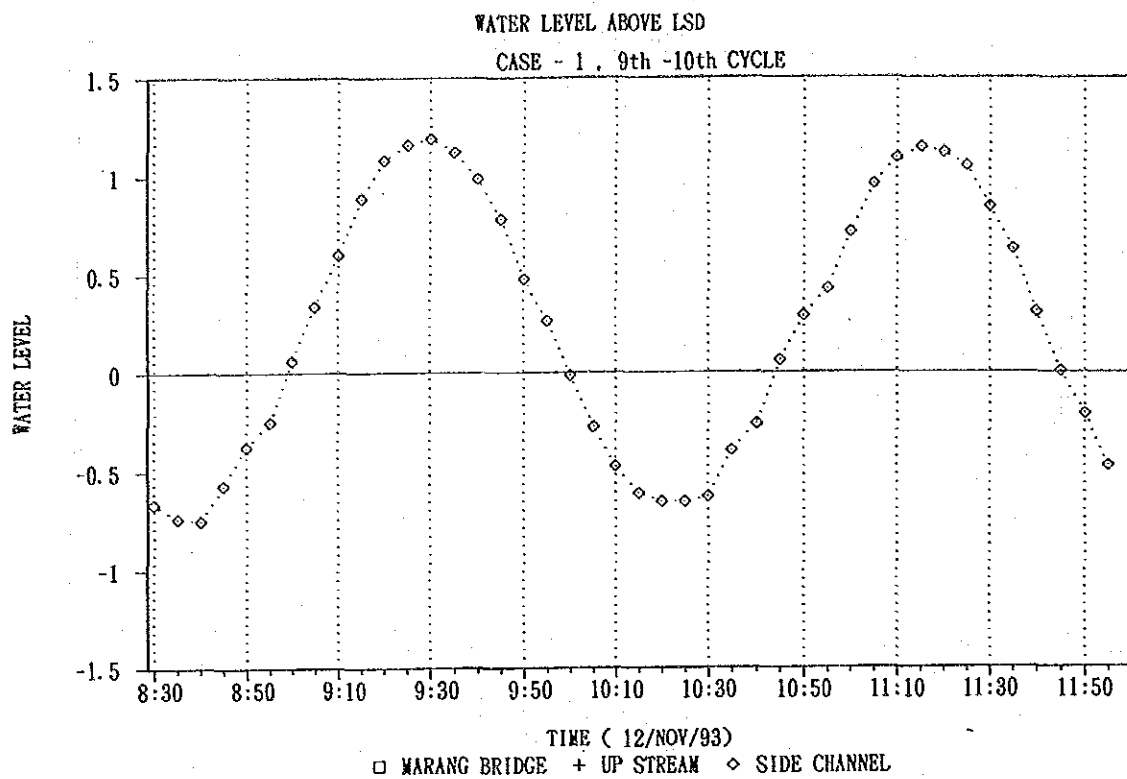


THE NATIONAL RIVER MOUTHS STUDY
IN MALAYSIA

JAPAN INTERNATIONAL COOPERATION AGENCY

TIME SERIES OF WATER LEVEL
EXPERIMENT CASE -1

(3/4)

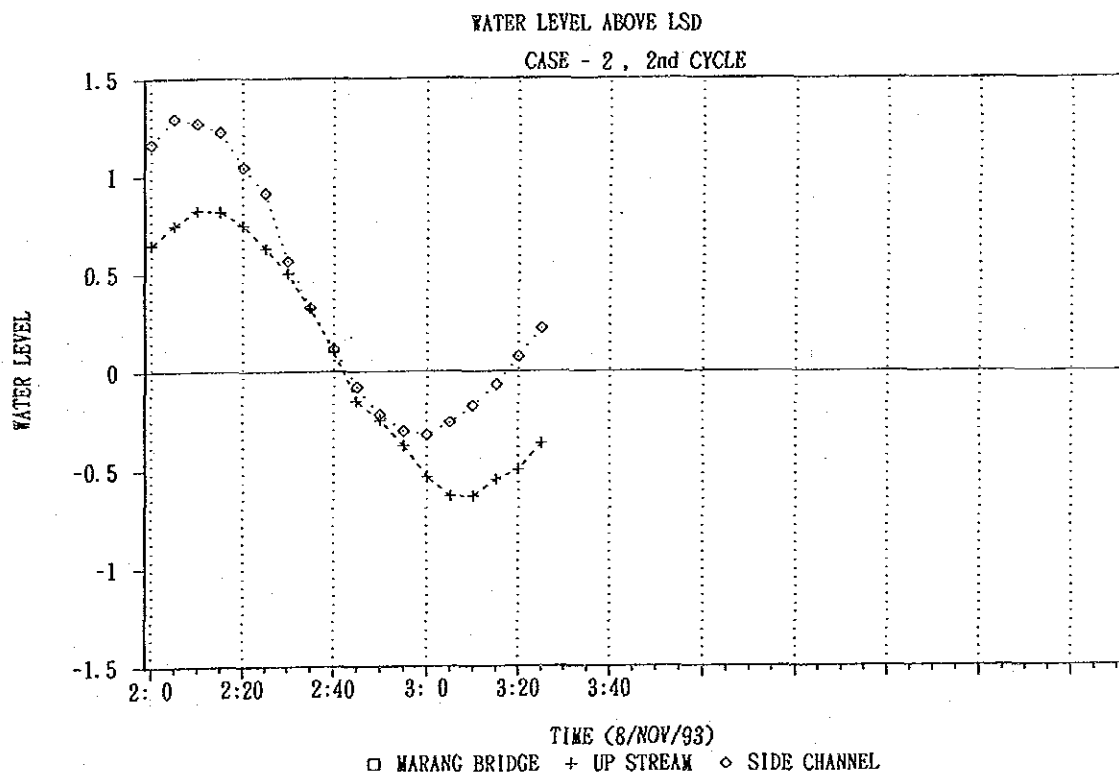
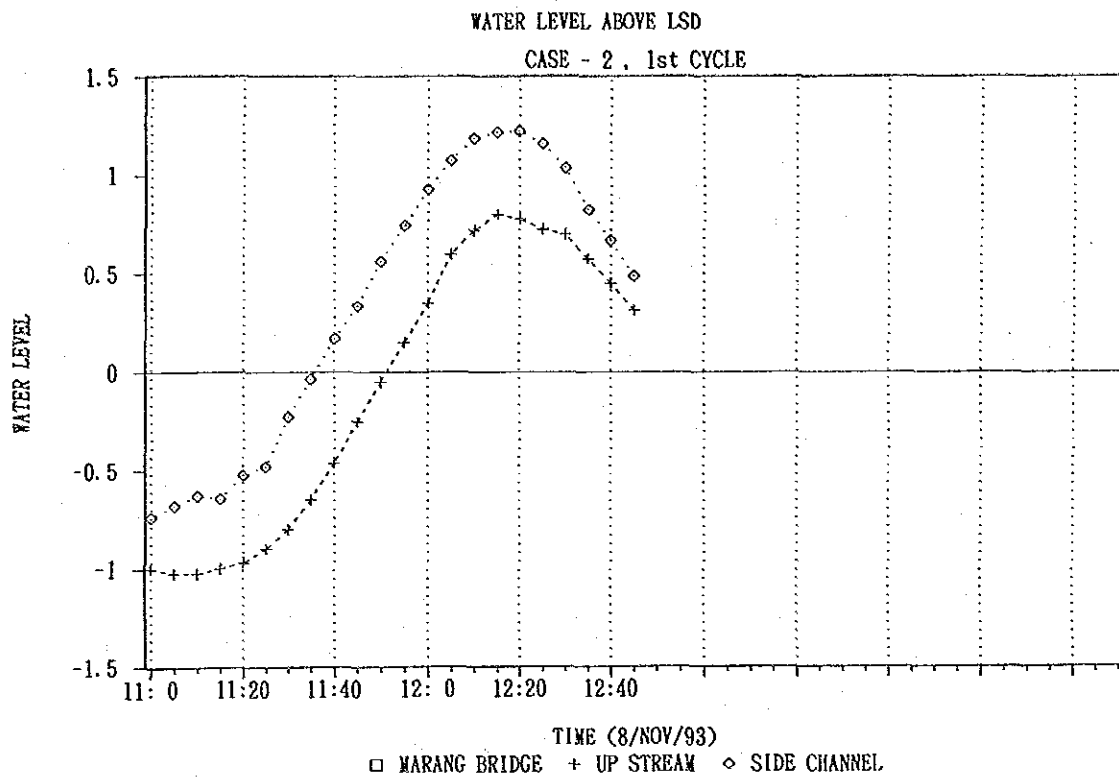


THE NATIONAL RIVER MOUTHS STUDY
IN MALAYSIA

JAPAN INTERNATIONAL COOPERATION AGENCY

TIME SERIES OF WATER LEVEL
EXPERIMENT CASE -1

(4/4)

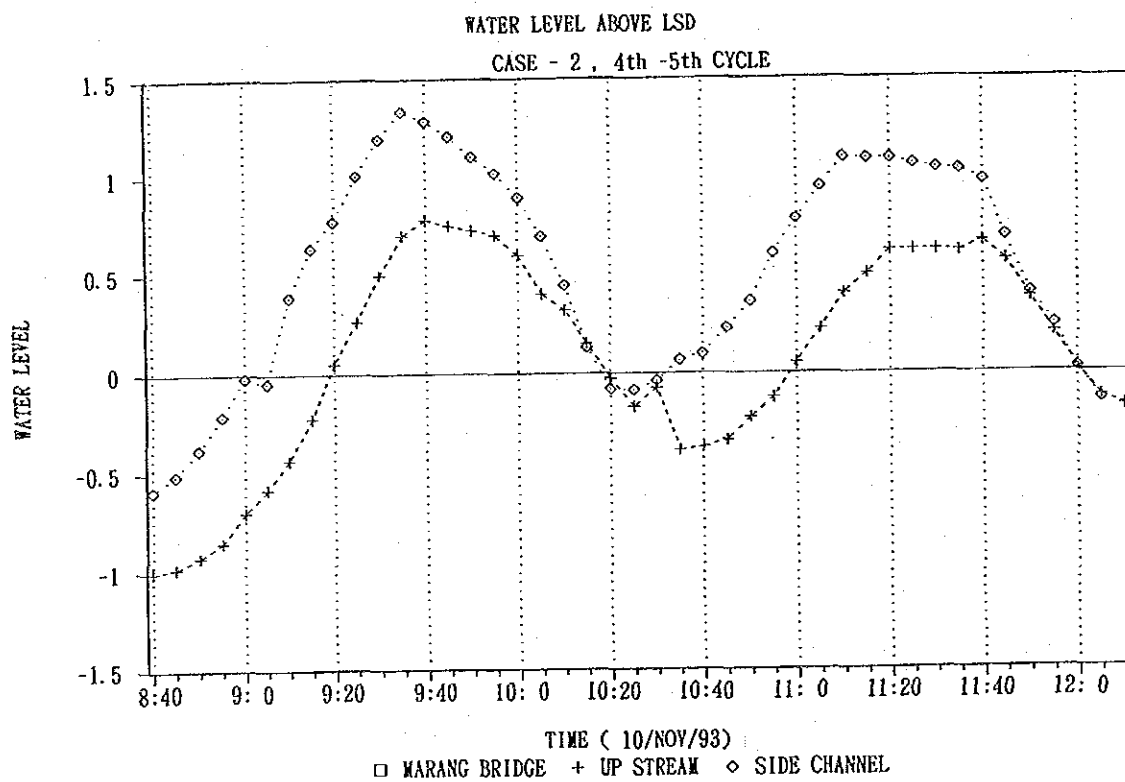
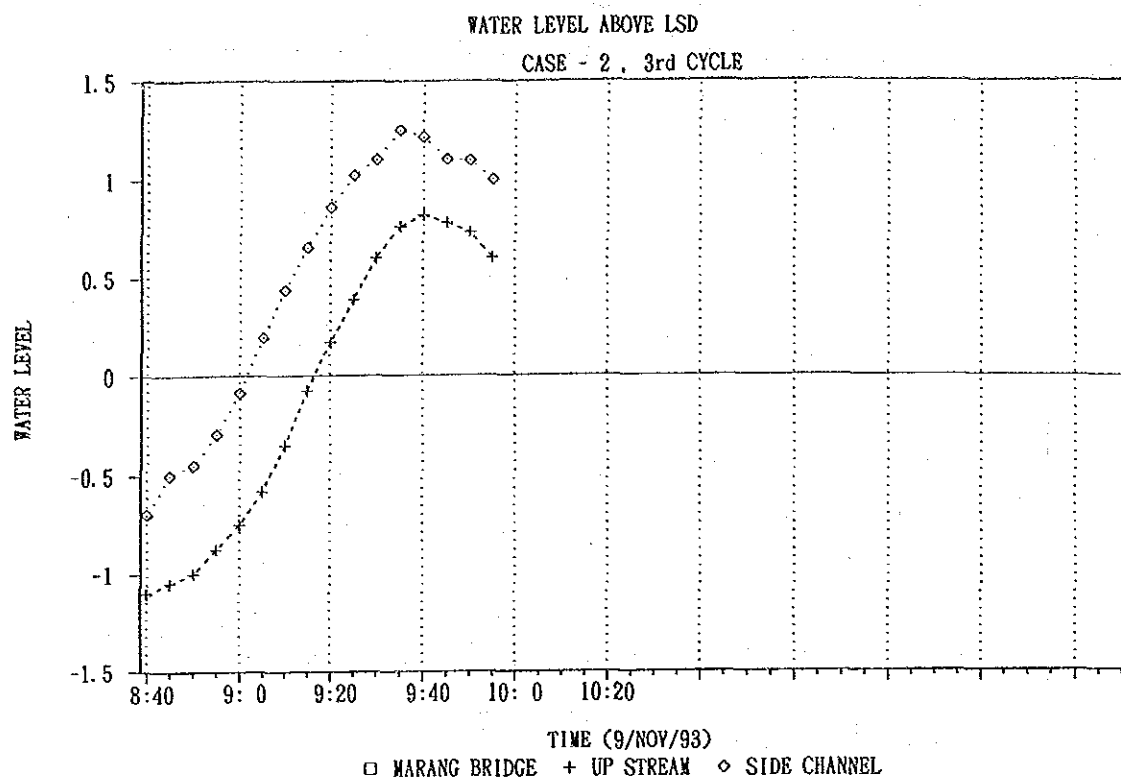


THE NATIONAL RIVER MOUTHS STUDY
IN MALAYSIA

JAPAN INTERNATIONAL COOPERATION AGENCY

TIME SERIES OF WATER LEVEL
EXPERIMENT CASE -2

(1/4)

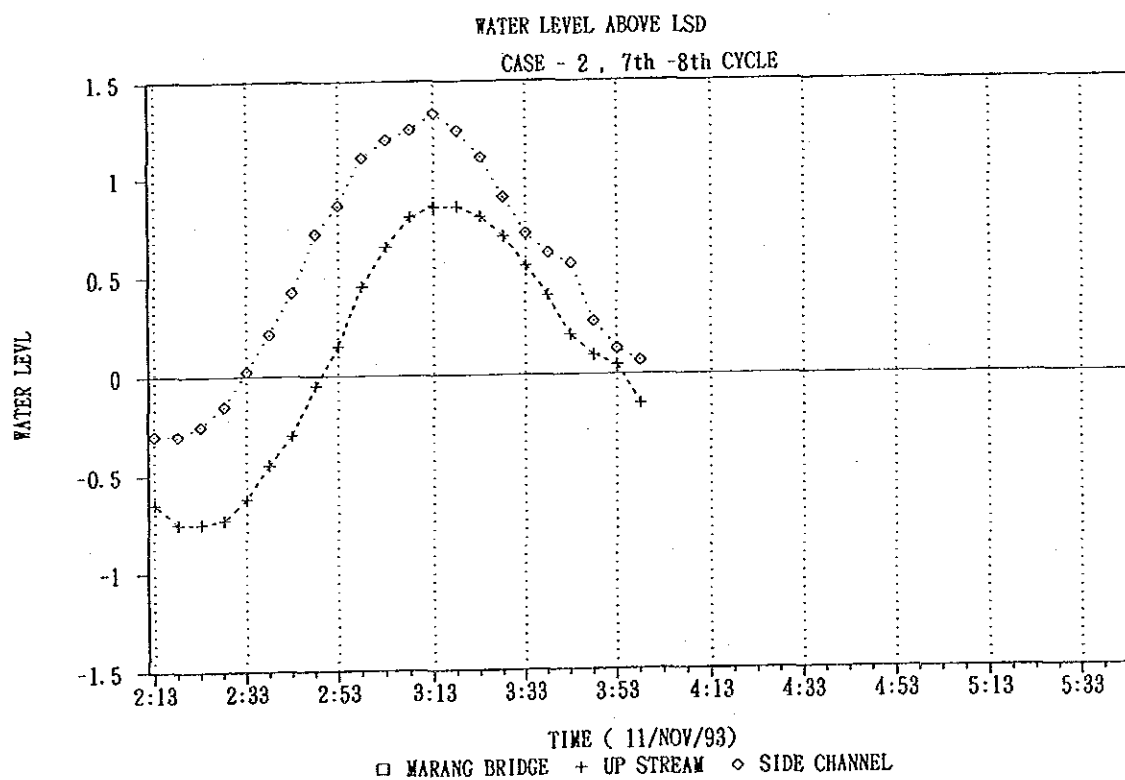
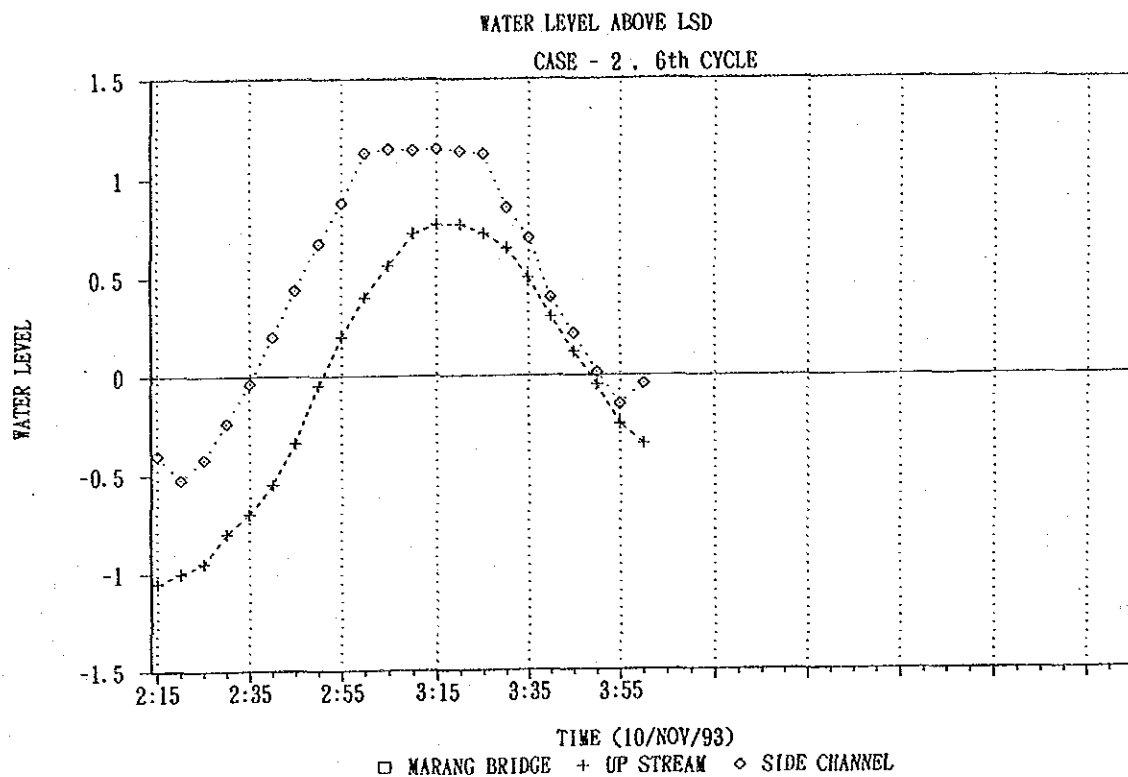


THE NATIONAL RIVER MOUTHS STUDY
IN MALAYSIA

JAPAN INTERNATIONAL COOPERATION AGENCY

TIME SERIES OF WATER LEVEL
EXPERIMENT CASE -2

(2/4)

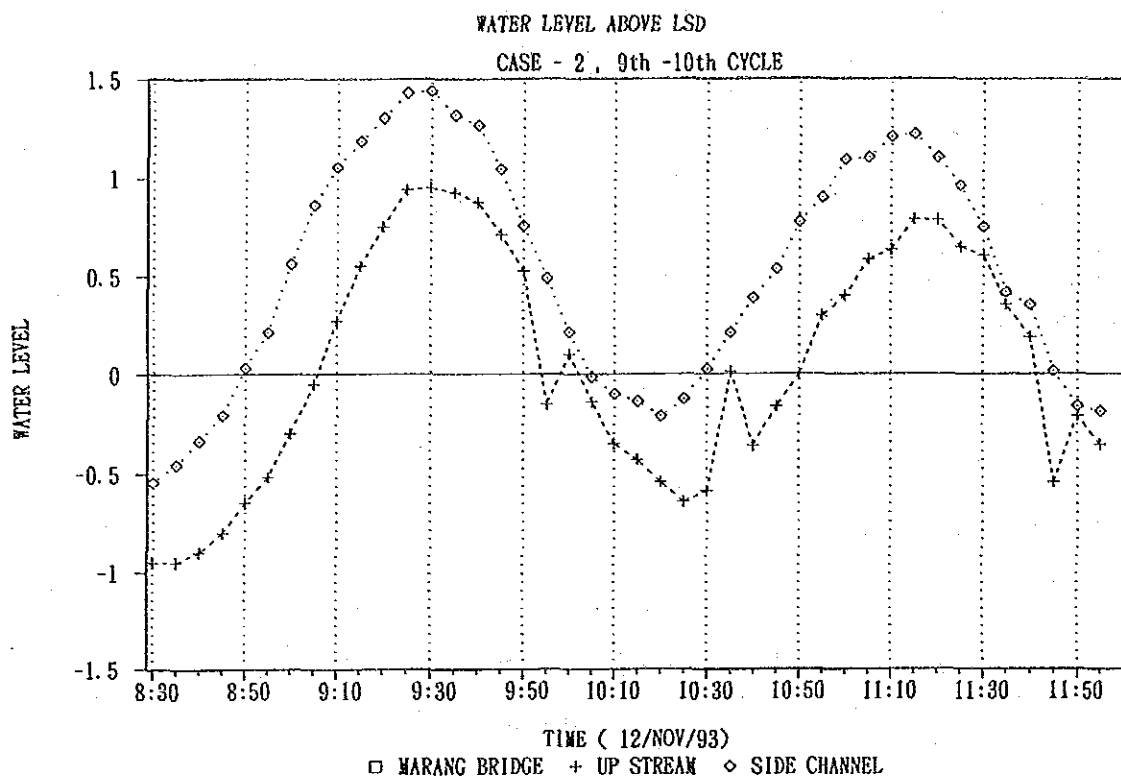


THE NATIONAL RIVER MOUTHS STUDY
IN MALAYSIA

JAPAN INTERNATIONAL COOPERATION AGENCY

TIME SERIES OF WATER LEVEL
EXPERIMENT CASE -2

(3/4)

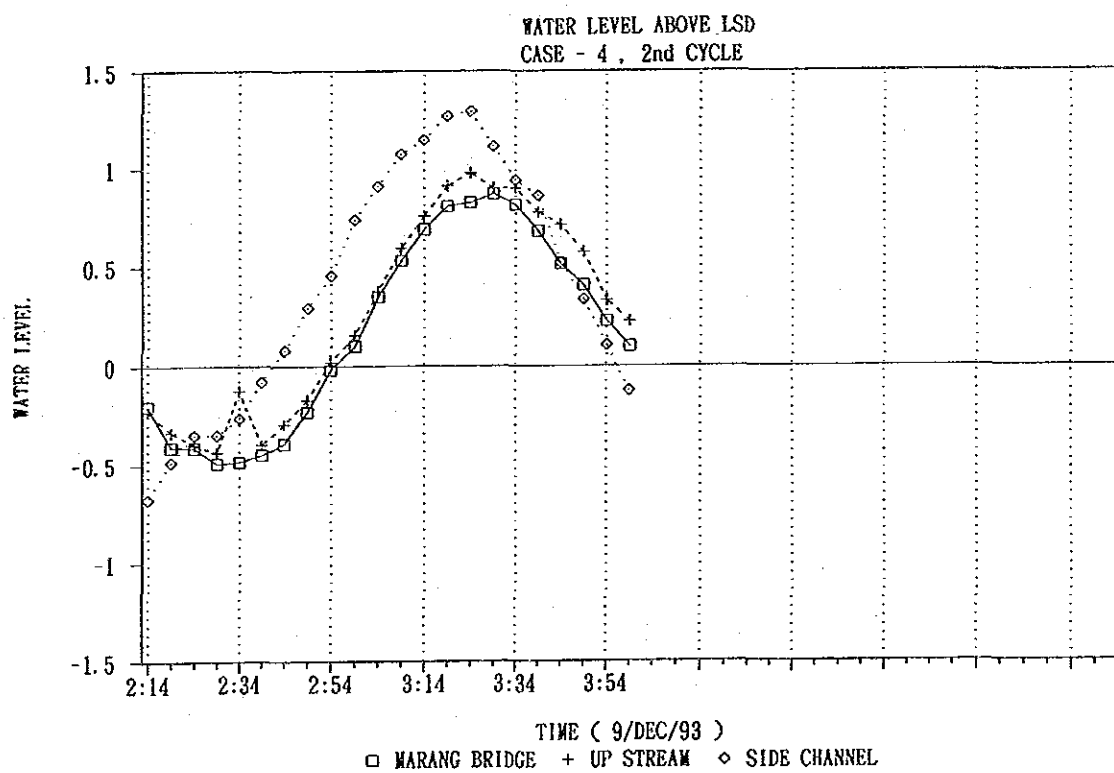
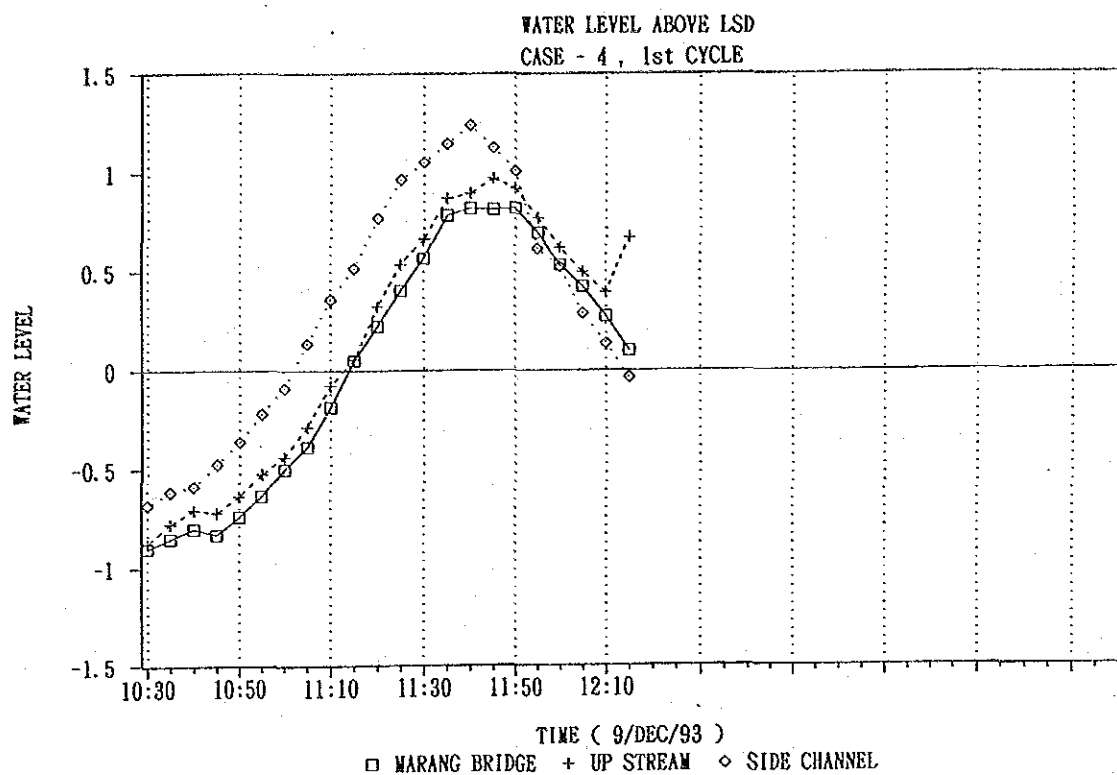


THE NATIONAL RIVER MOUTHS STUDY
IN MALAYSIA

JAPAN INTERNATIONAL COOPERATION AGENCY

TIME SERIES OF WATER LEVEL
EXPERIMENT CASE -2

(4/4)

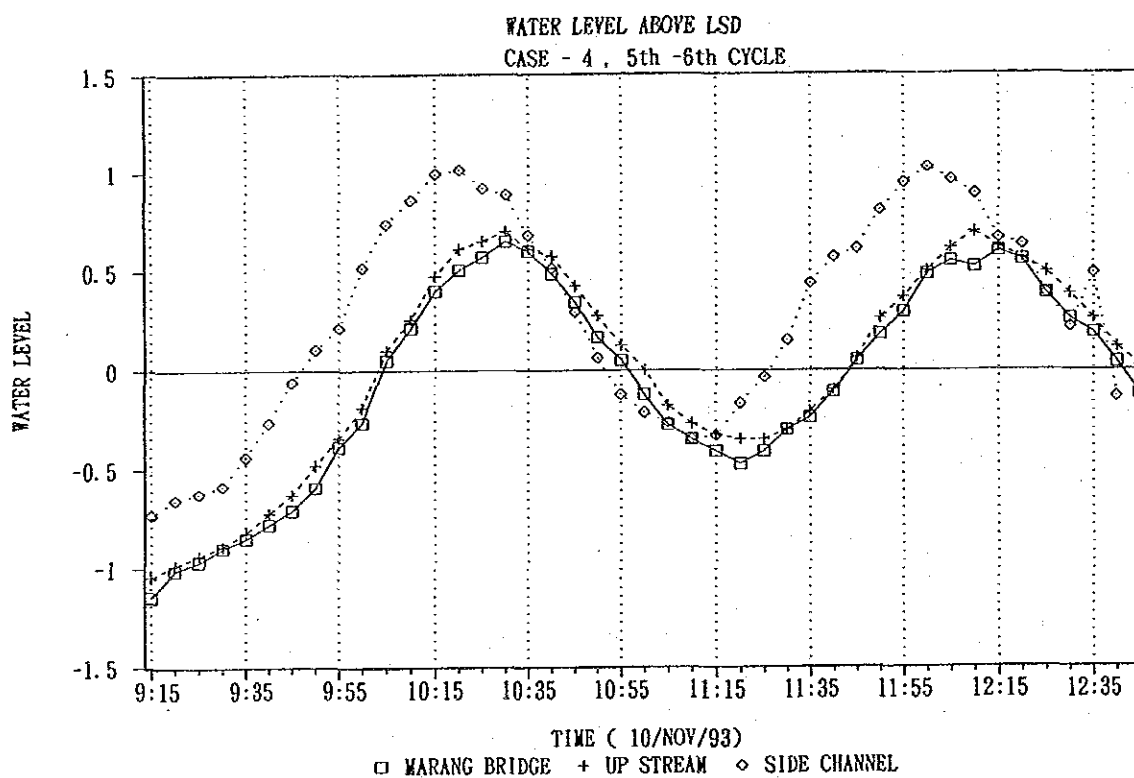
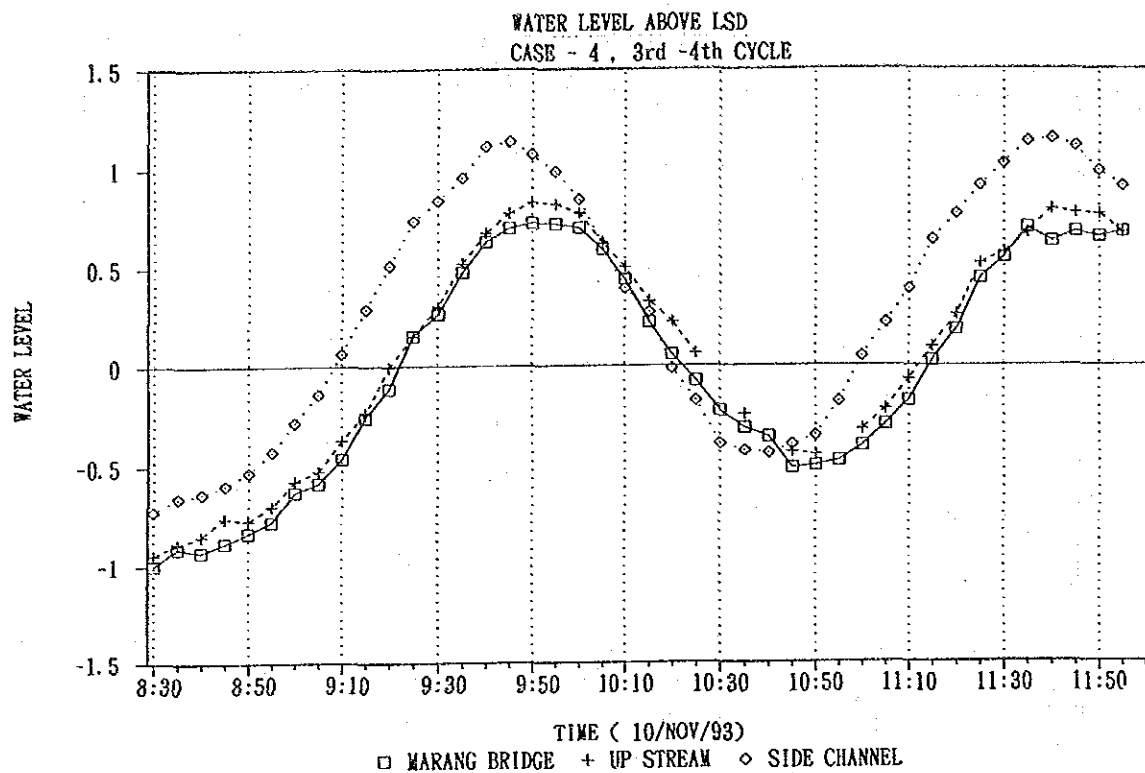


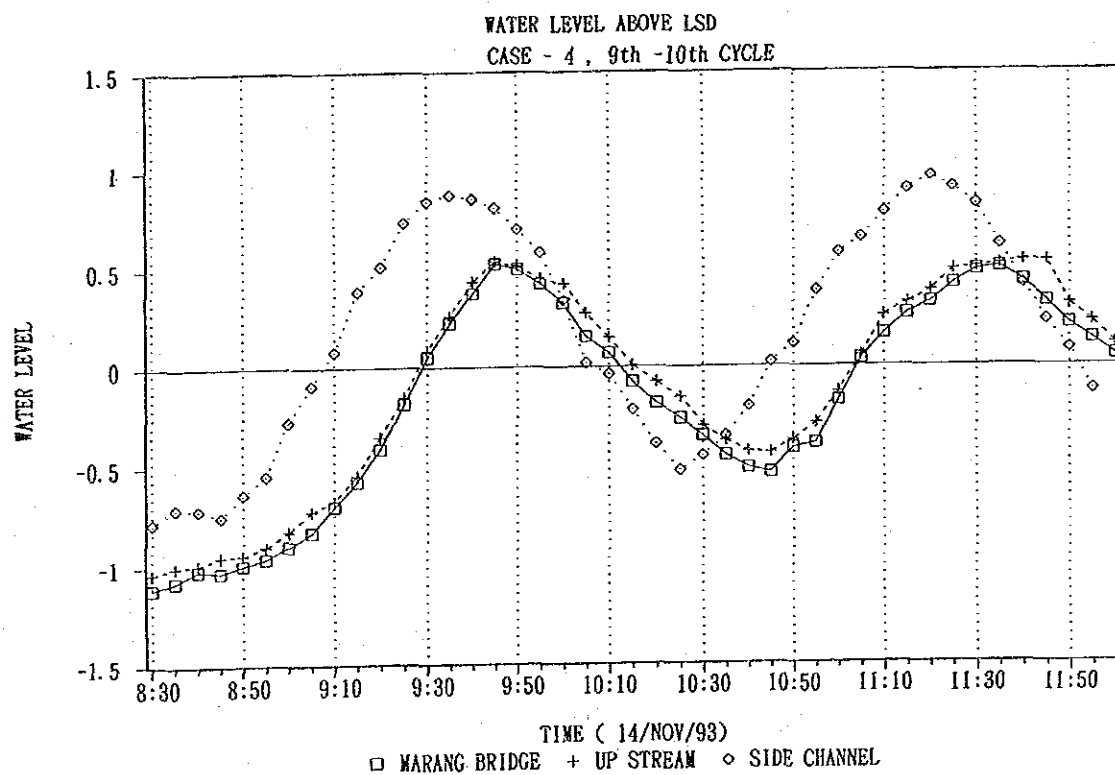
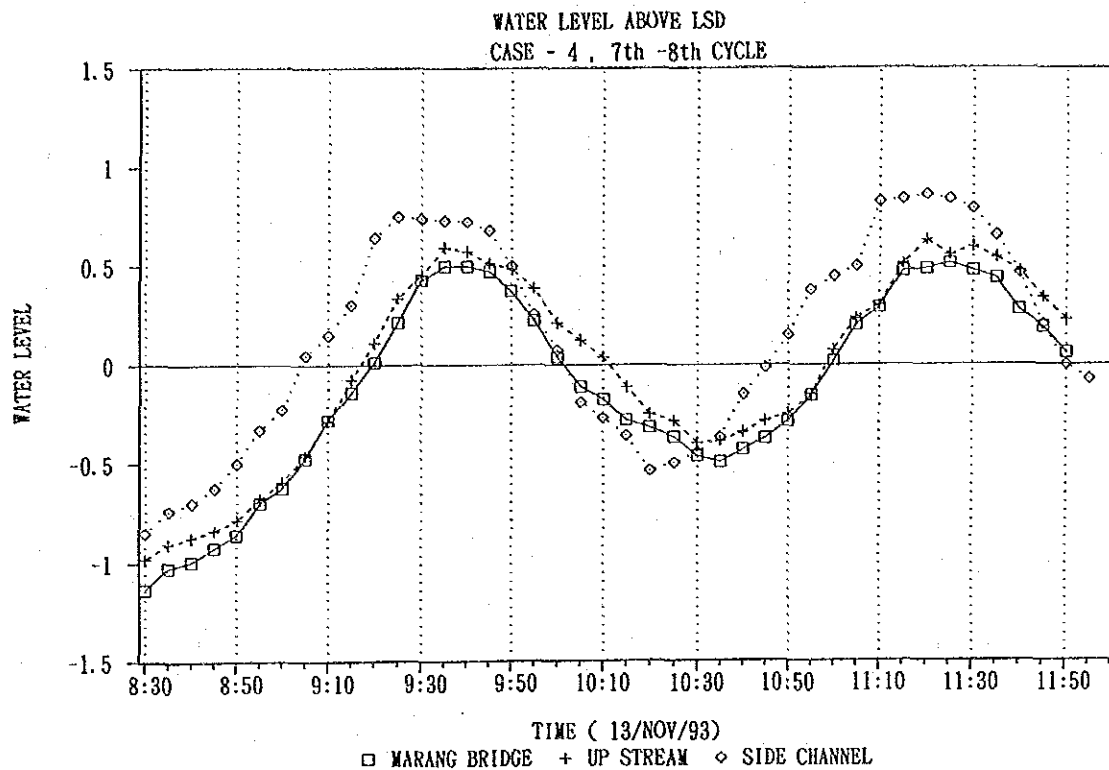
THE NATIONAL RIVER MOUTHS STUDY
IN MALAYSIA

JAPAN INTERNATIONAL COOPERATION AGENCY

TIME SERIES OF WATER LEVEL
EXPERIMENT CASE -4

(1/3)



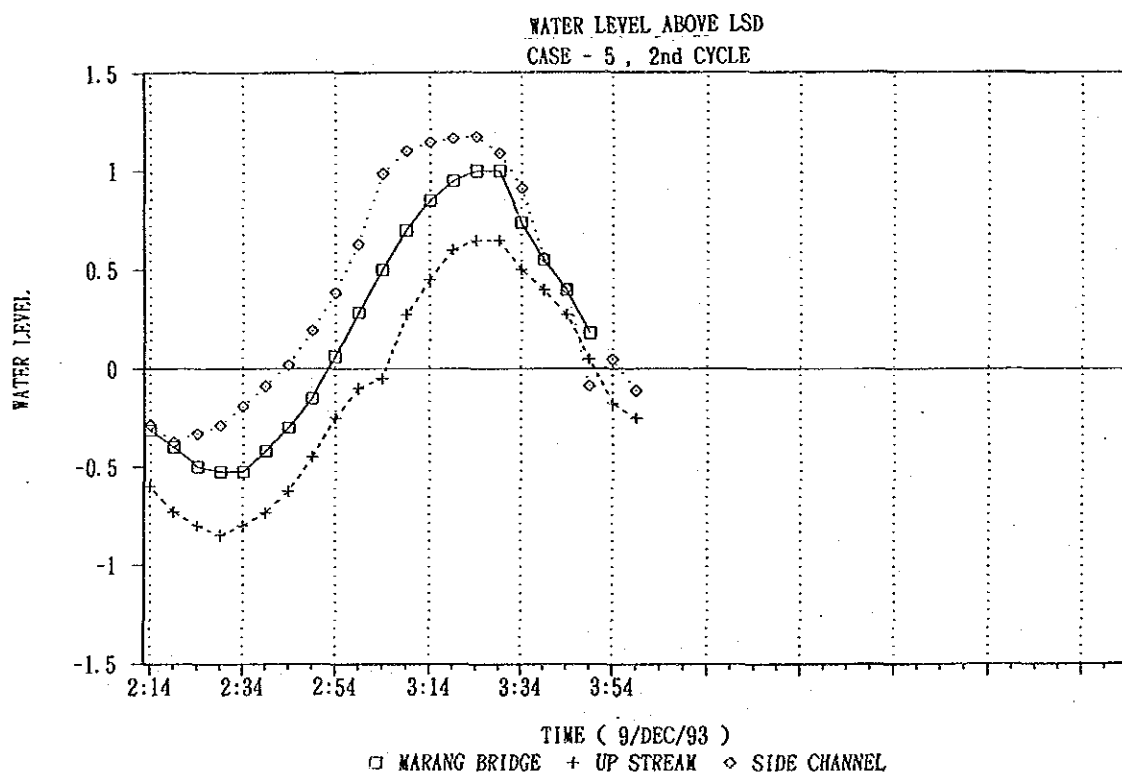
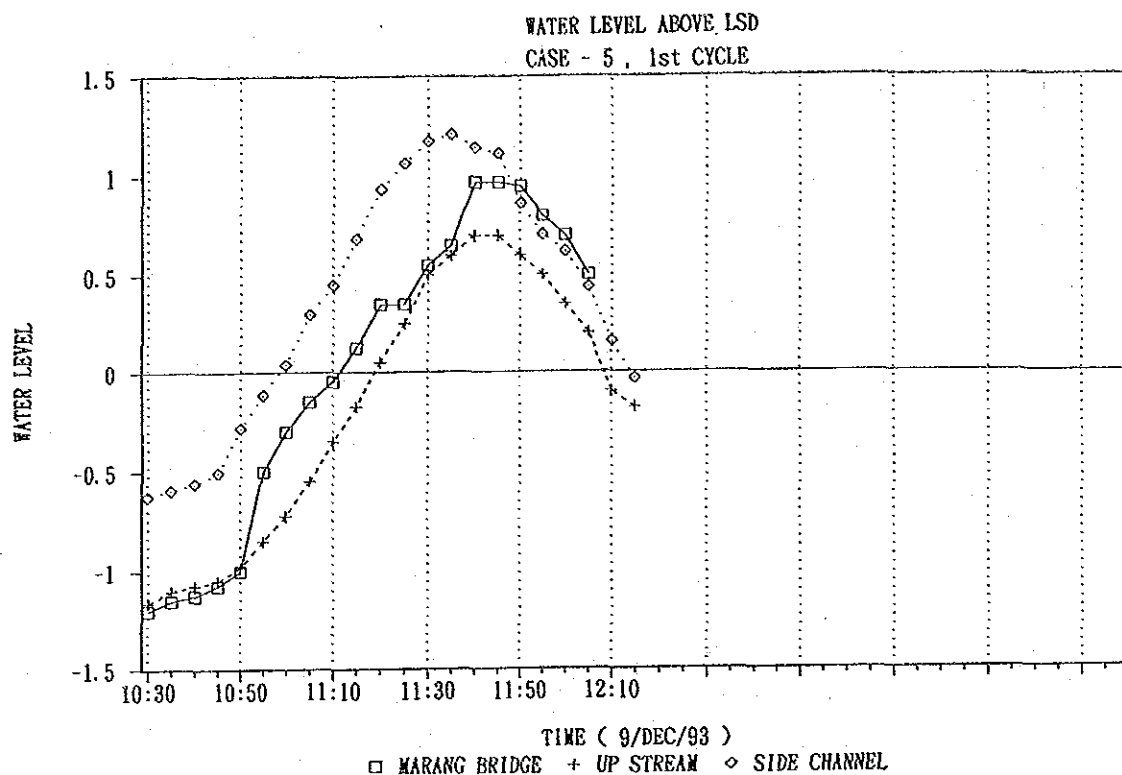


THE NATIONAL RIVER MOUTHS STUDY
IN MALAYSIA

JAPAN INTERNATIONAL COOPERATION AGENCY

TIME SERIES OF WATER LEVEL
EXPERIMENT CASE -4

(3/3)

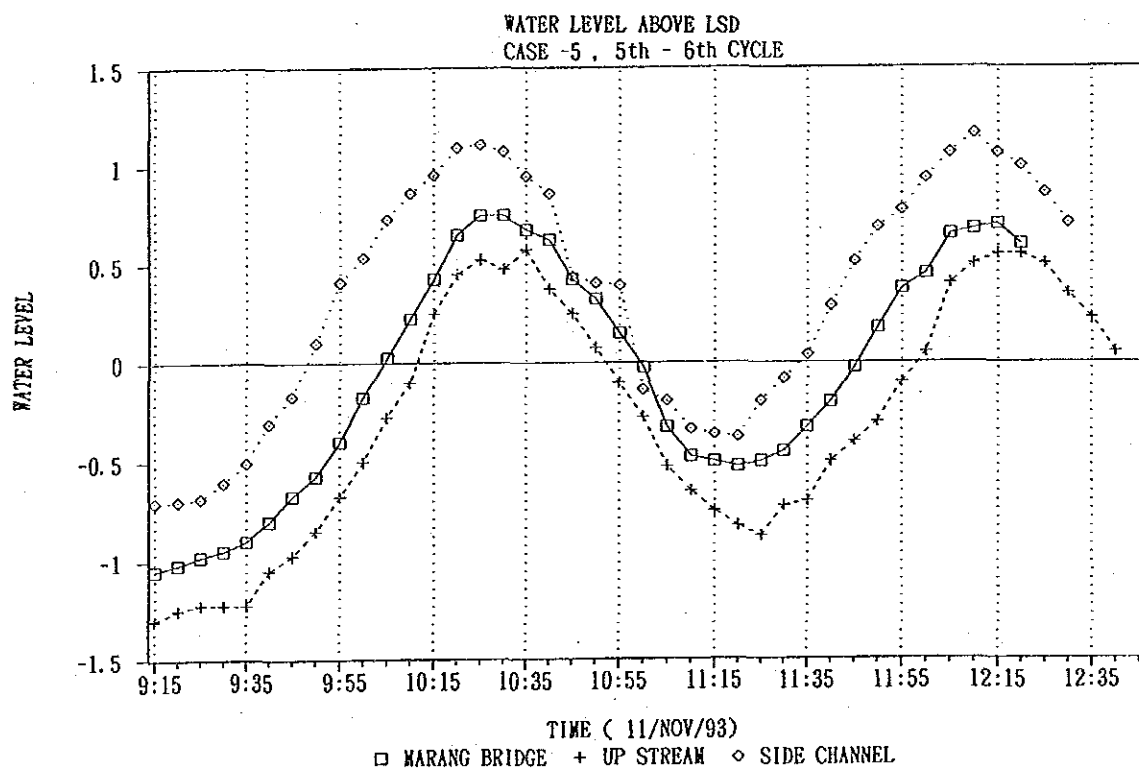
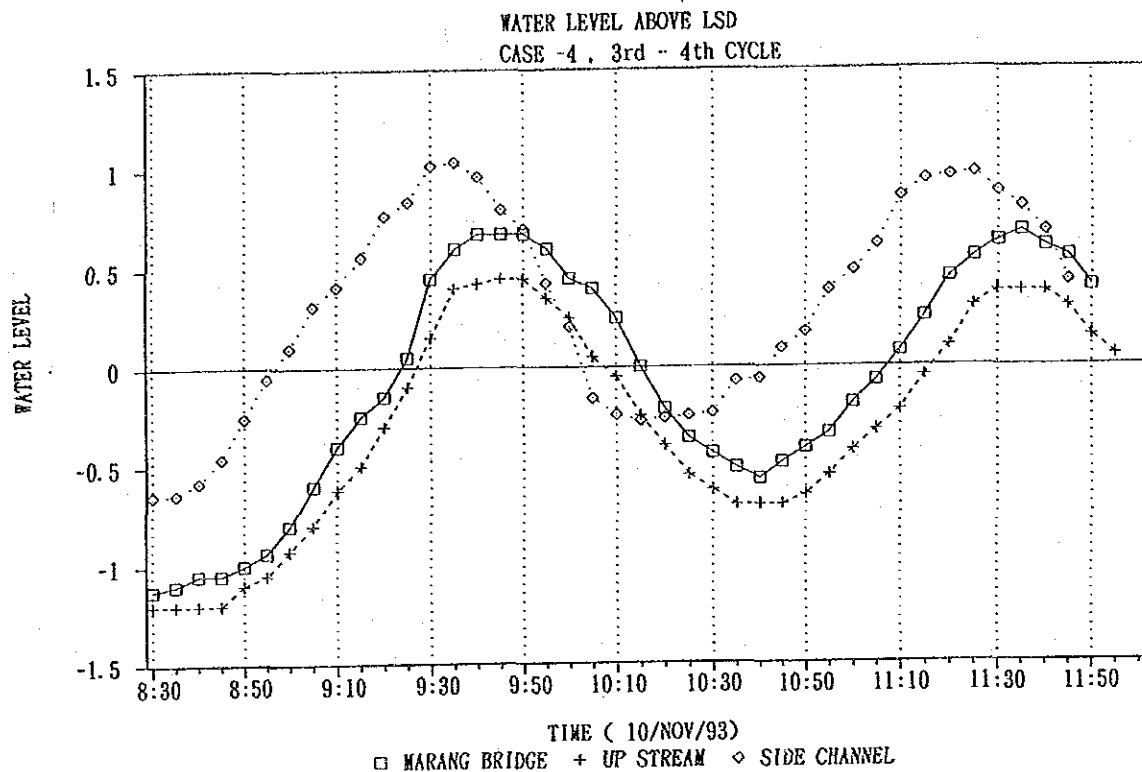


THE NATIONAL RIVER MOUTHS STUDY
IN MALAYSIA

JAPAN INTERNATIONAL COOPERATION AGENCY

TIME SERIES OF WATER LEVEL
EXPERIMENT CASE -5

(1/3)

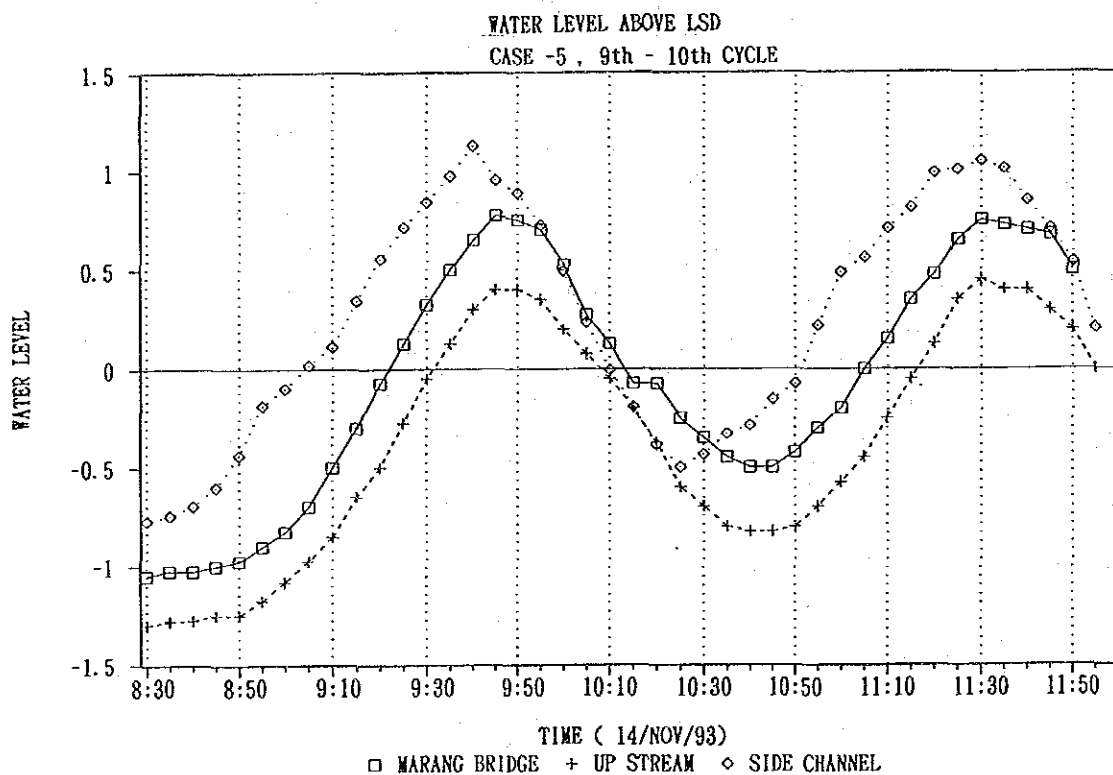
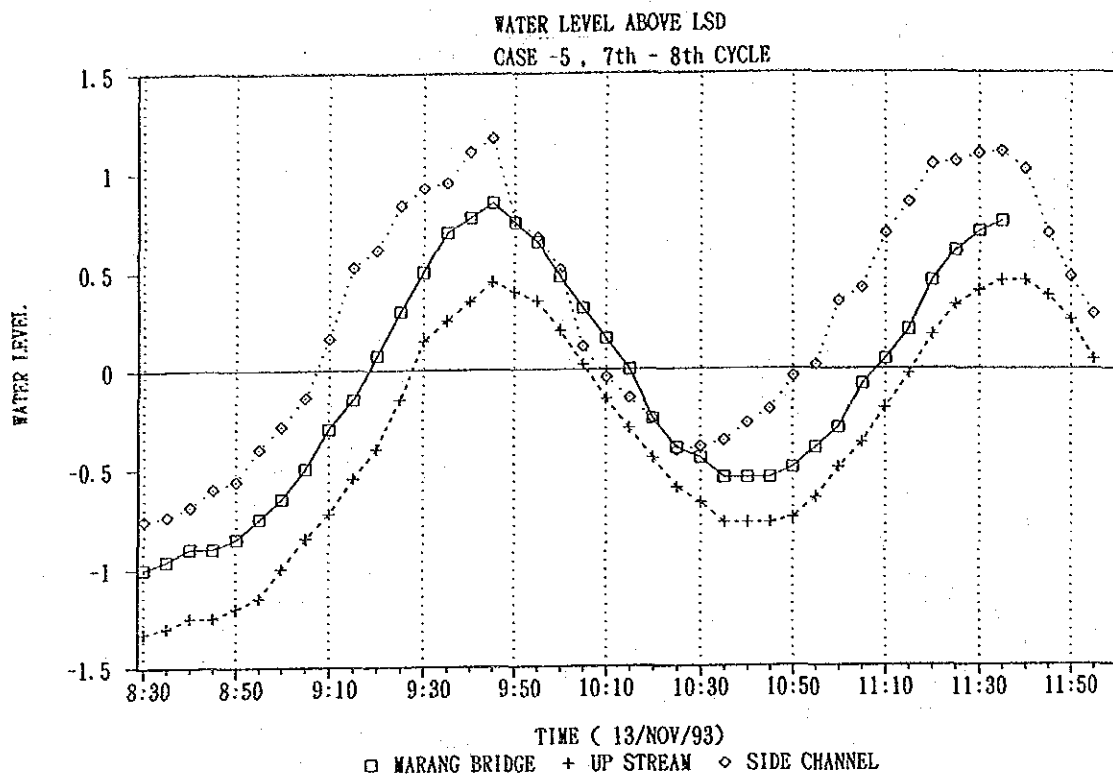


THE NATIONAL RIVER MOUTHS STUDY
IN MALAYSIA

JAPAN INTERNATIONAL COOPERATION AGENCY

TIME SERIES OF WATER LEVEL
EXPERIMENT CASE -5

(2/3)

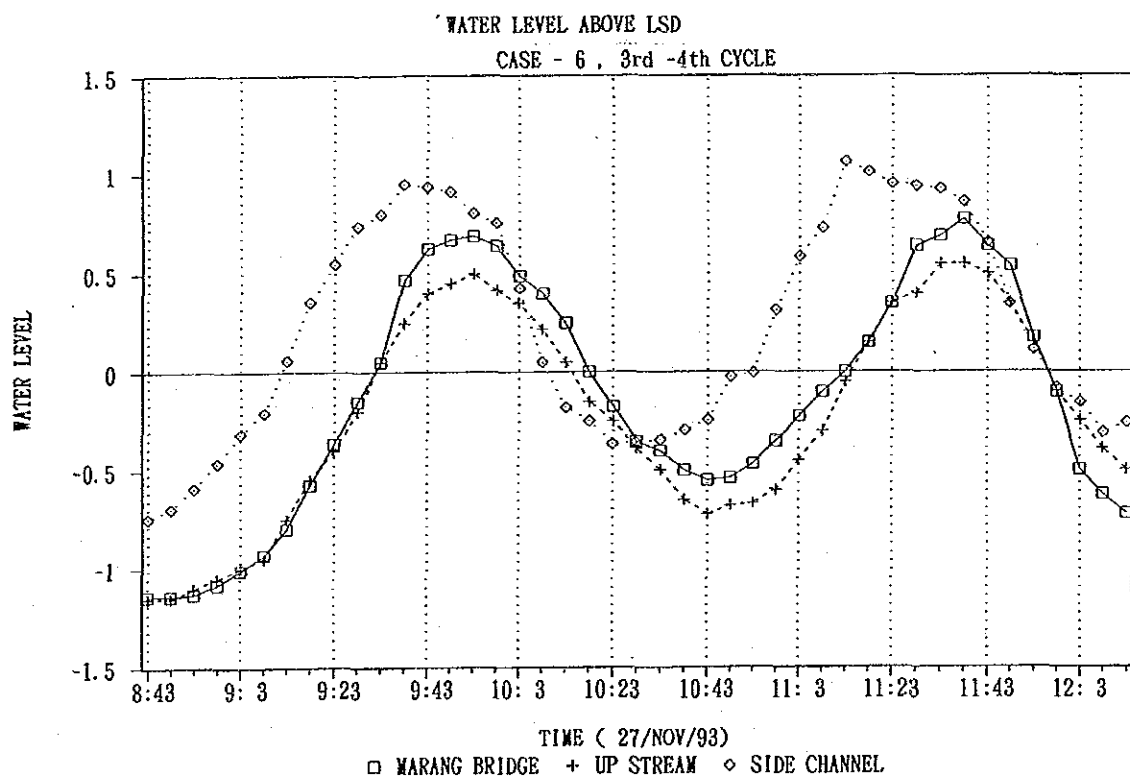
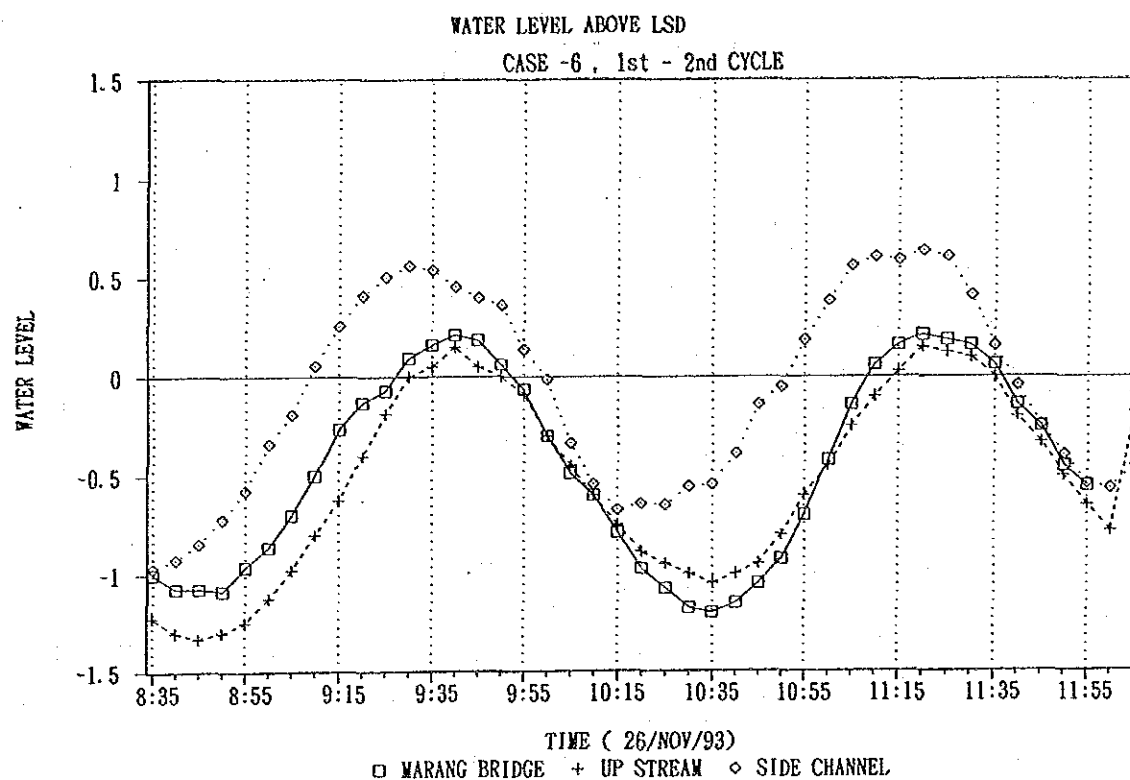


THE NATIONAL RIVER MOUTHS STUDY
IN MALAYSIA

JAPAN INTERNATIONAL COOPERATION AGENCY

TIME SERIES OF WATER LEVEL
EXPERIMENT CASE -5

(3/3)

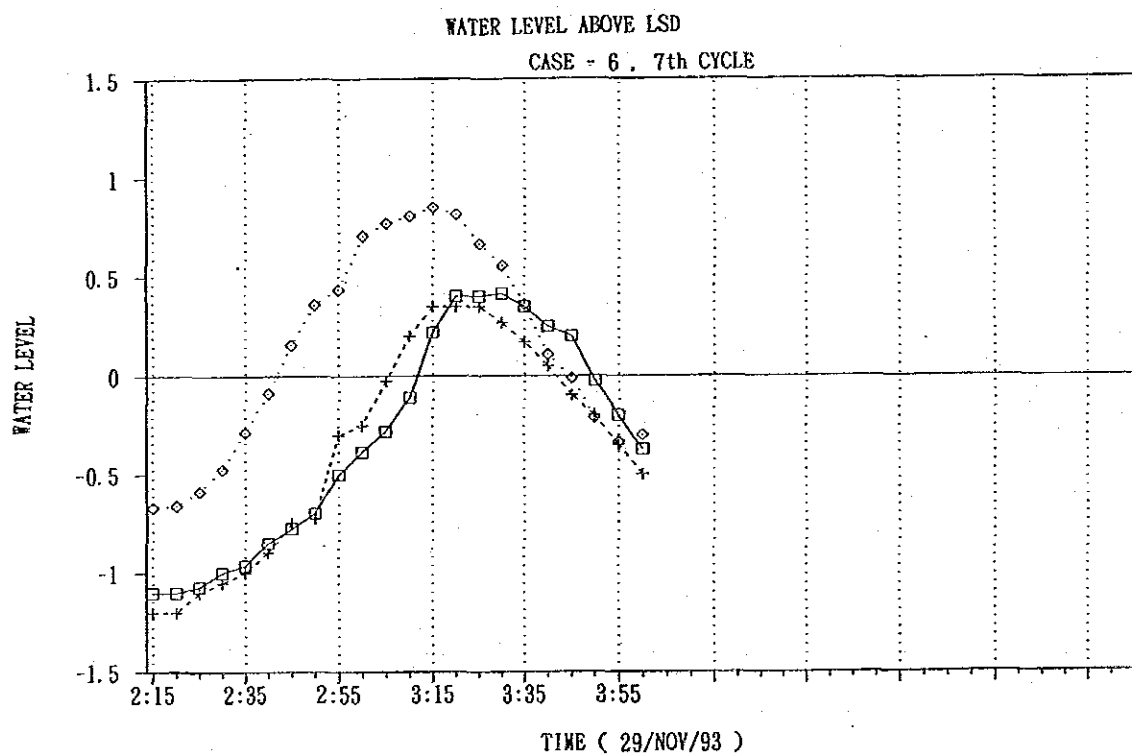
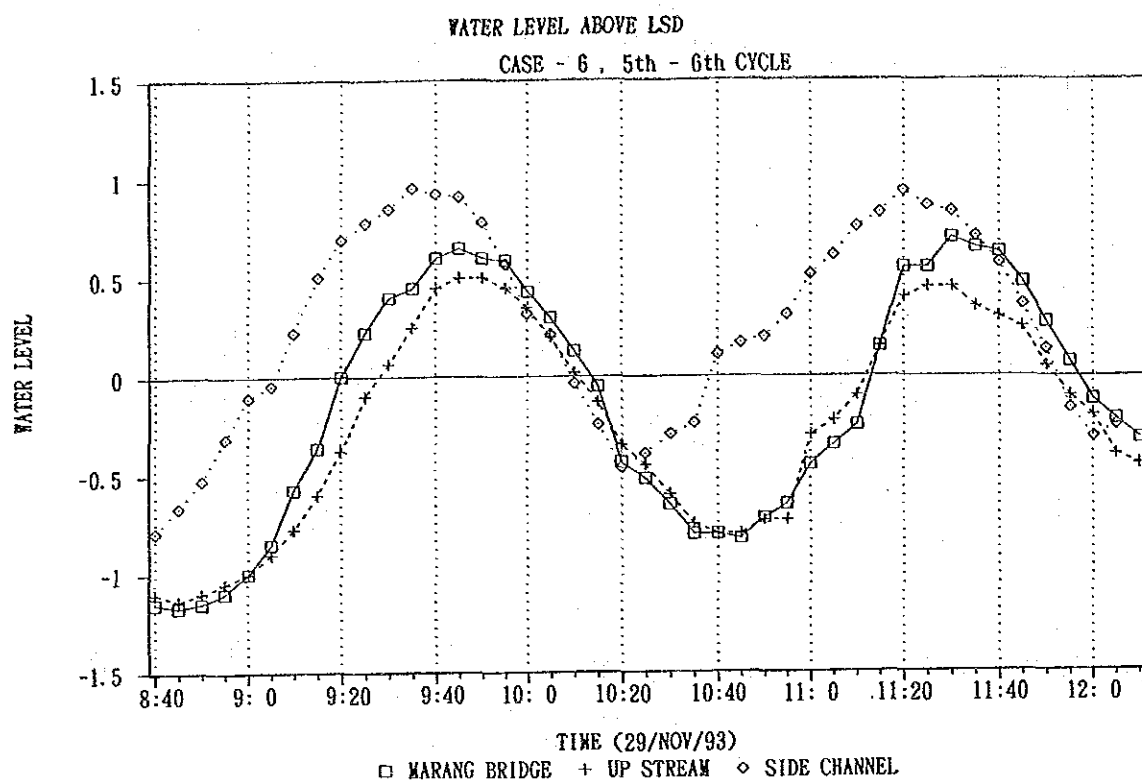


THE NATIONAL RIVER MOUTHS STUDY
IN MALAYSIA

JAPAN INTERNATIONAL COOPERATION AGENCY

TIME SERIES OF WATER LEVEL
EXPERIMENT CASE -6

(1/3)

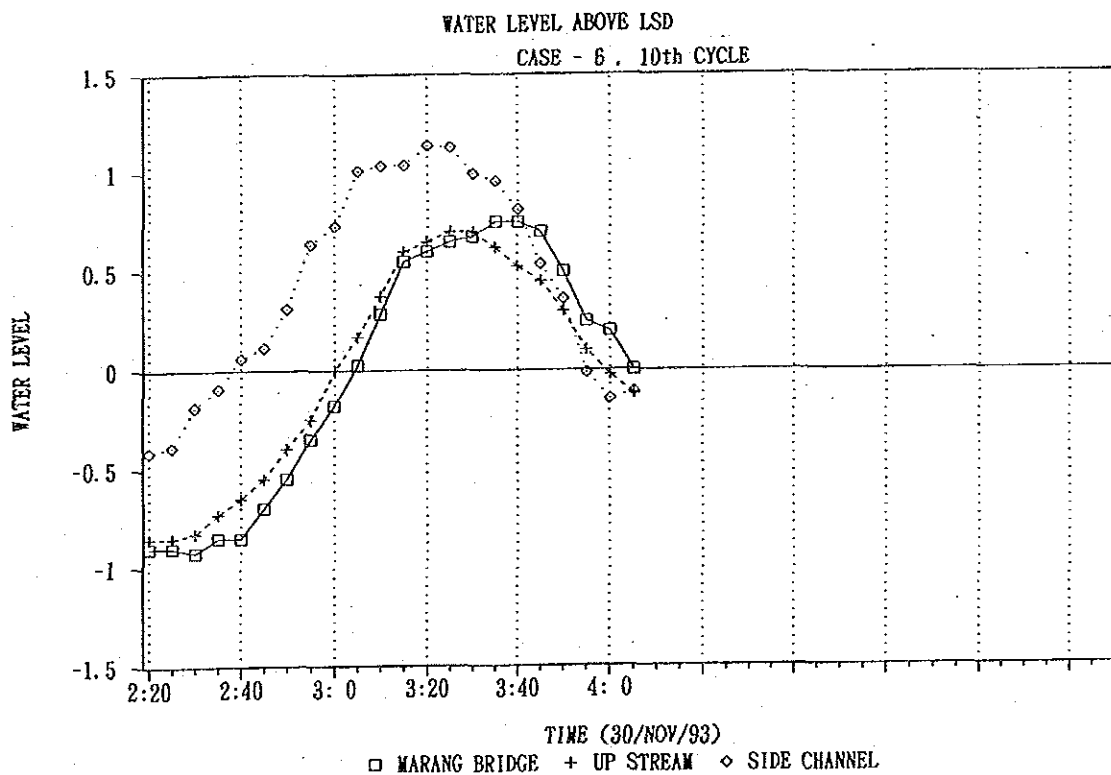
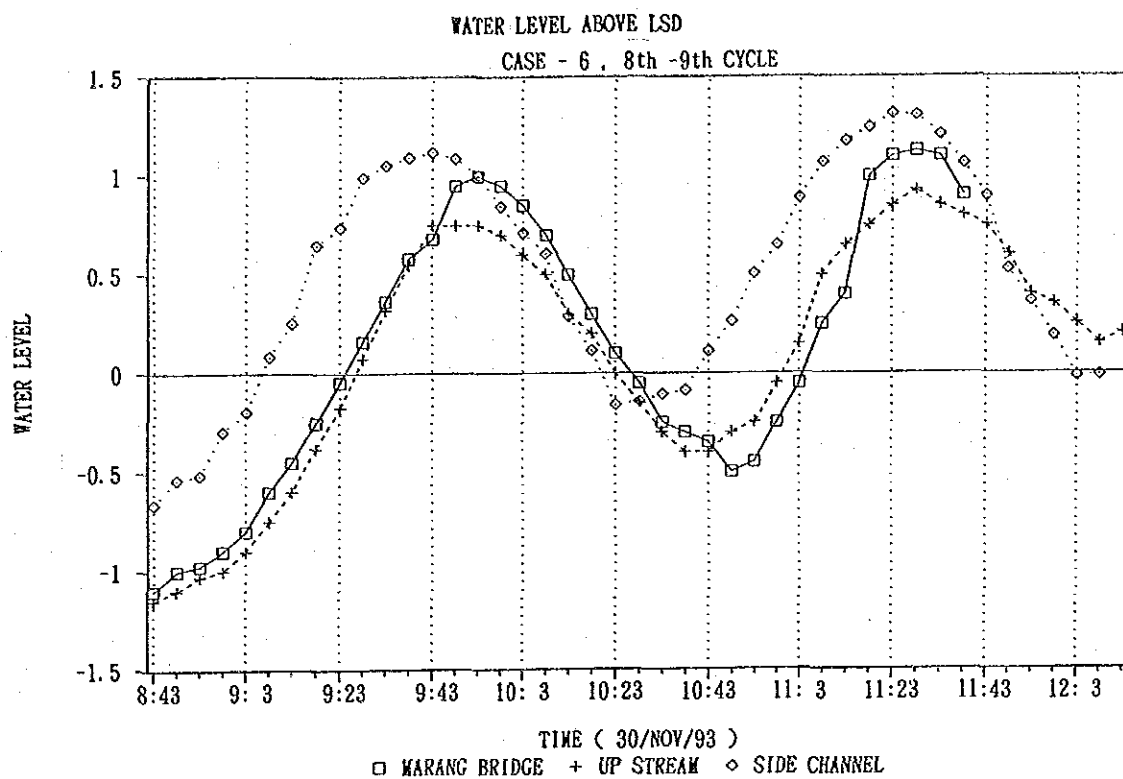


THE NATIONAL RIVER MOUTHS STUDY
IN MALAYSIA

JAPAN INTERNATIONAL COOPERATION AGENCY

TIME SERIES OF WATER LEVEL
EXPERIMENT CASE -6

(2/3)

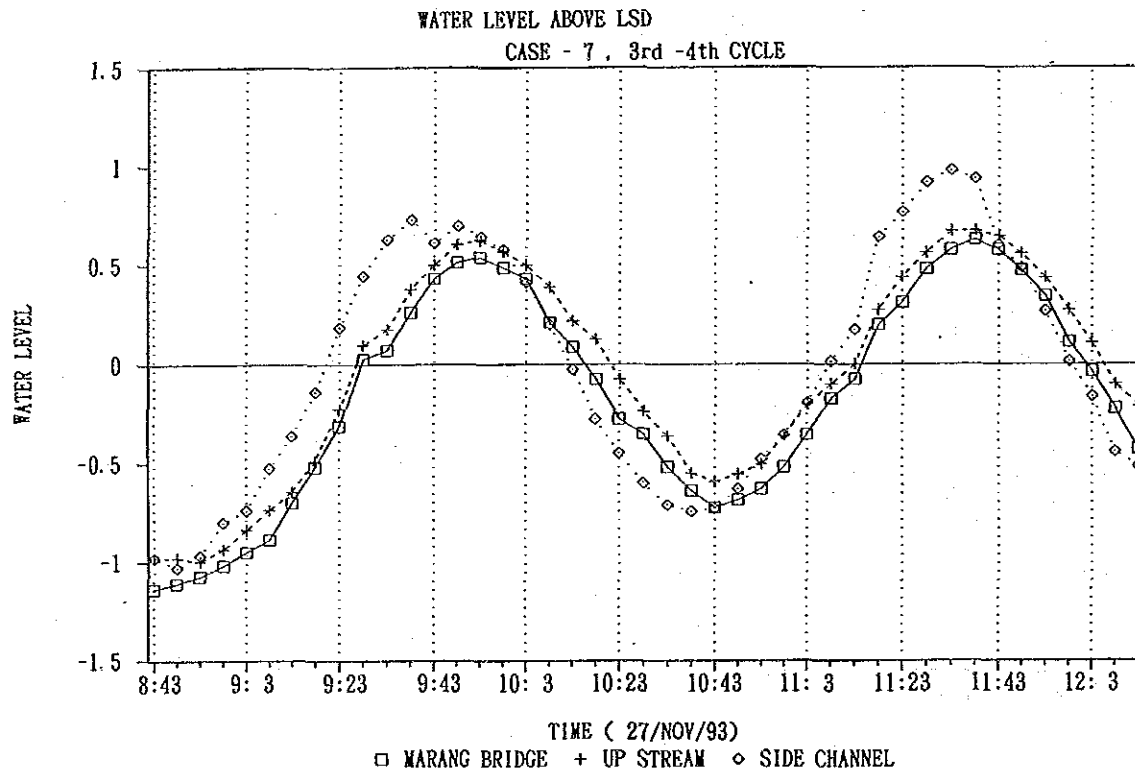
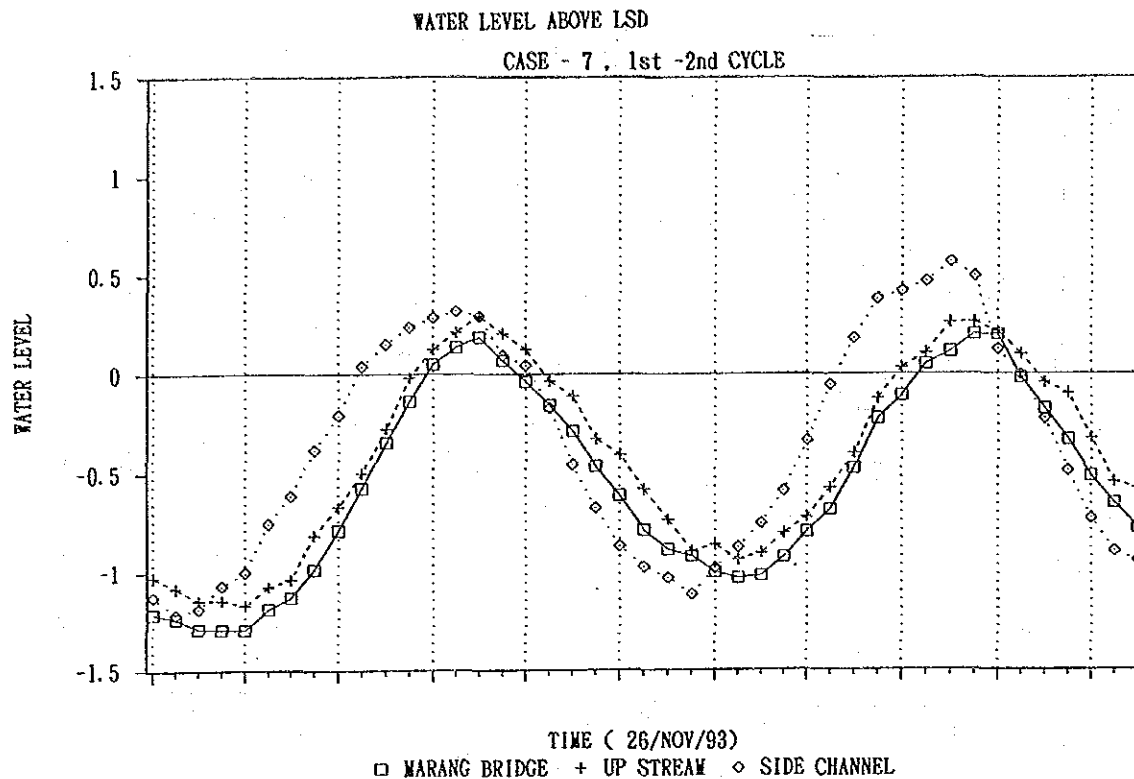


THE NATIONAL RIVER MOUTHS STUDY
IN MALAYSIA

JAPAN INTERNATIONAL COOPERATION AGENCY

TIME SERIES OF WATER LEVEL
EXPERIMENT CASE -6

(3/3)

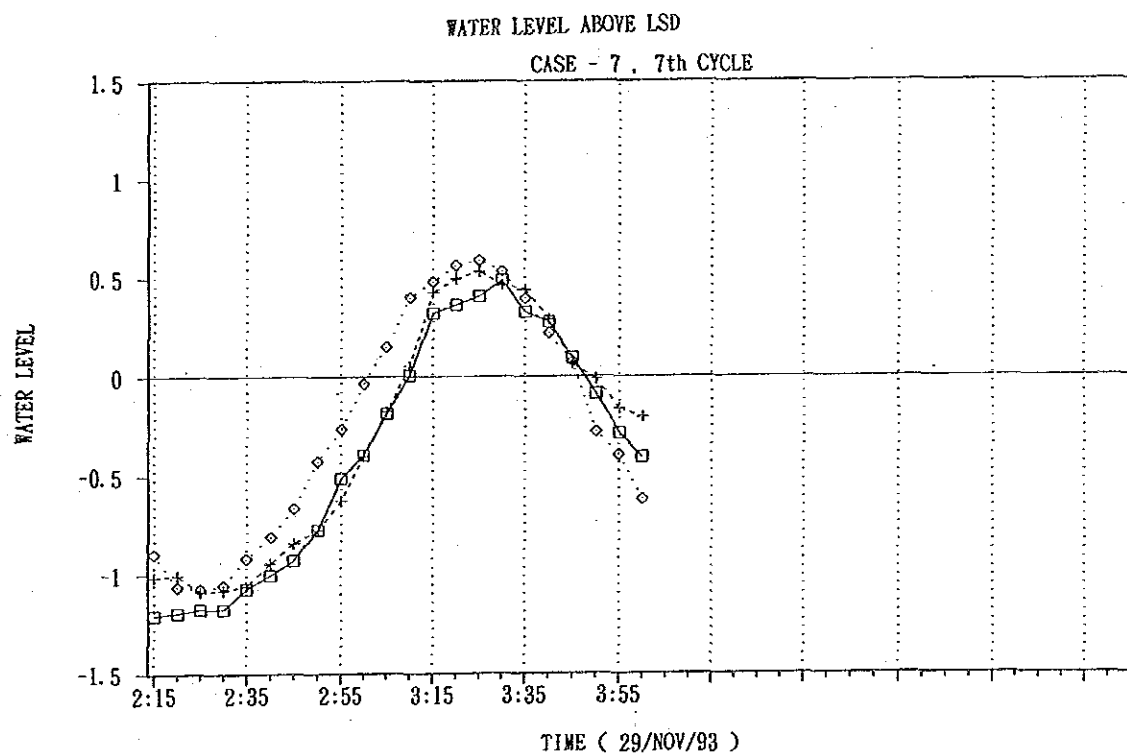
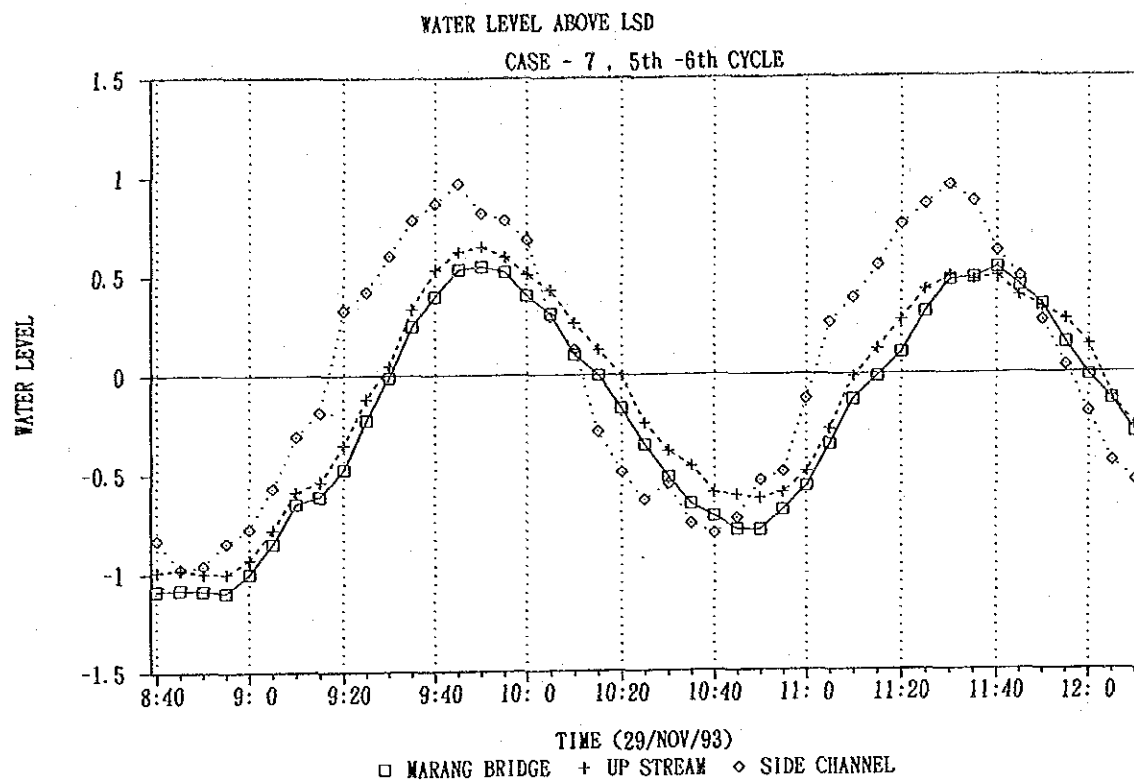


THE NATIONAL RIVER MOUTHS STUDY
IN MALAYSIA

JAPAN INTERNATIONAL COOPERATION AGENCY

TIME SERIES OF WATER LEVEL
EXPERIMENT CASE - 7

(1/3)

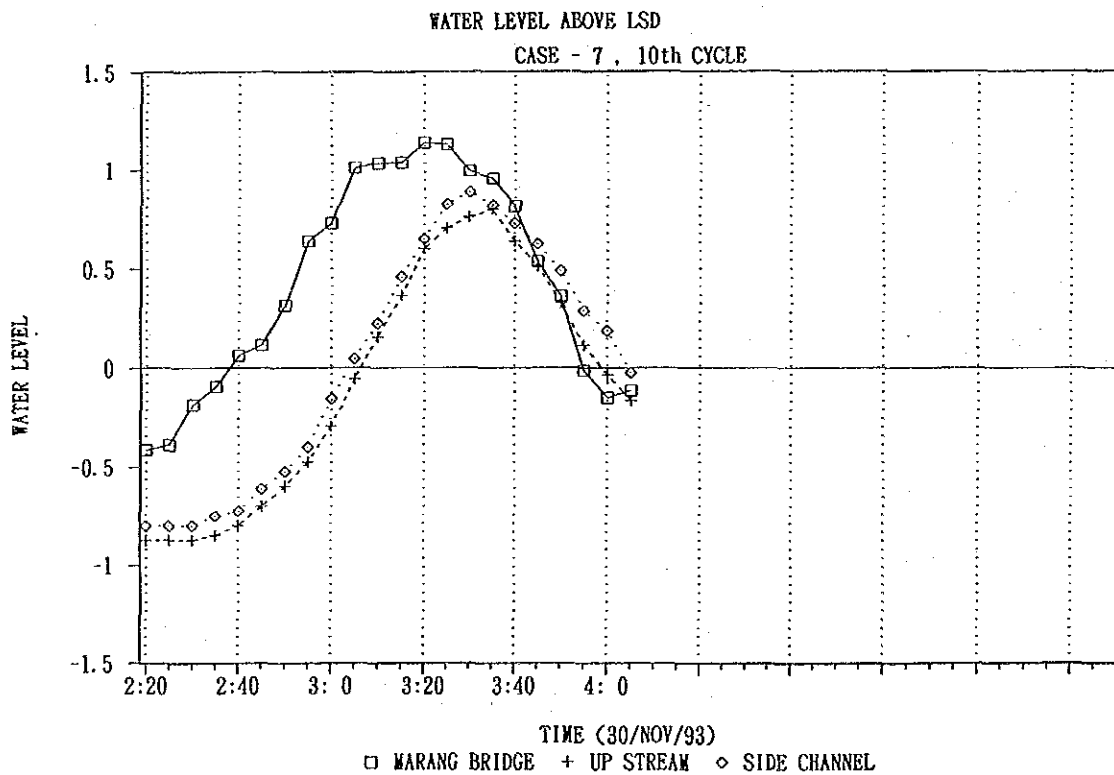
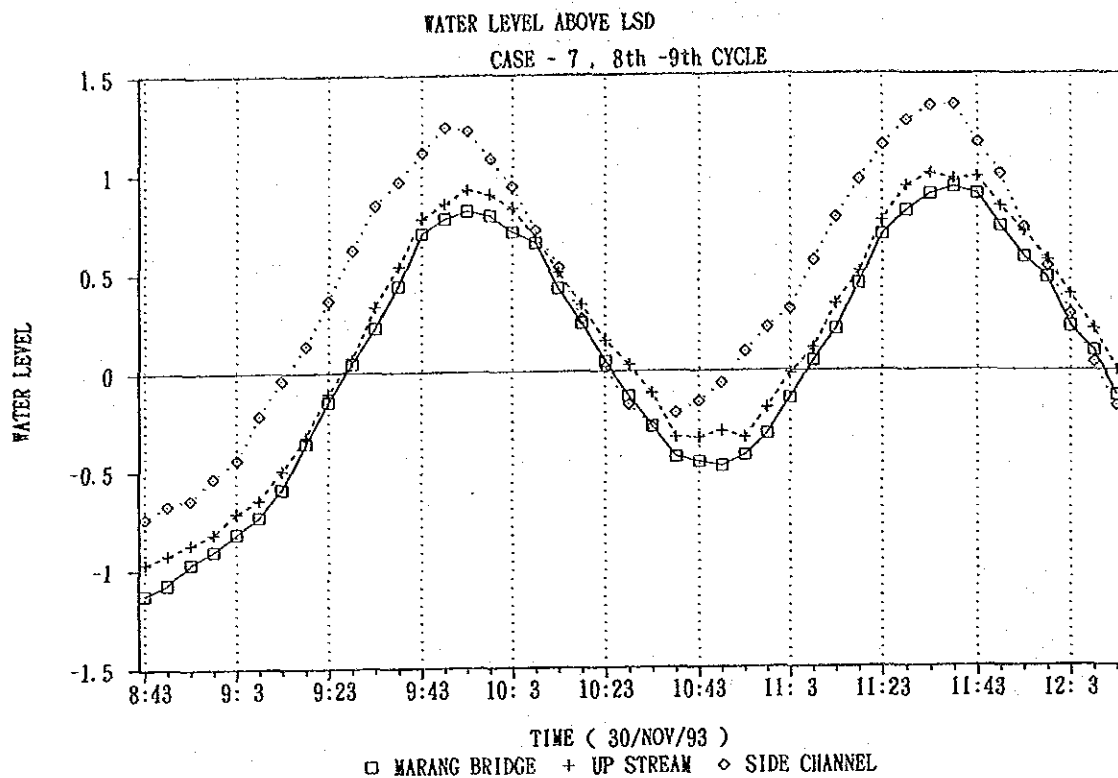


THE NATIONAL RIVER MOUTHS STUDY
IN MALAYSIA

JAPAN INTERNATIONAL COOPERATION AGENCY

TIME SERIES OF WATER LEVEL
EXPERIMENT CASE - 7

(2/3)



THE NATIONAL RIVER MOUTHS STUDY
IN MALAYSIA

JAPAN INTERNATIONAL COOPERATION AGENCY

TIME SERIES OF WATER LEVEL
EXPERIMENT CASE - 7

(3/3)

