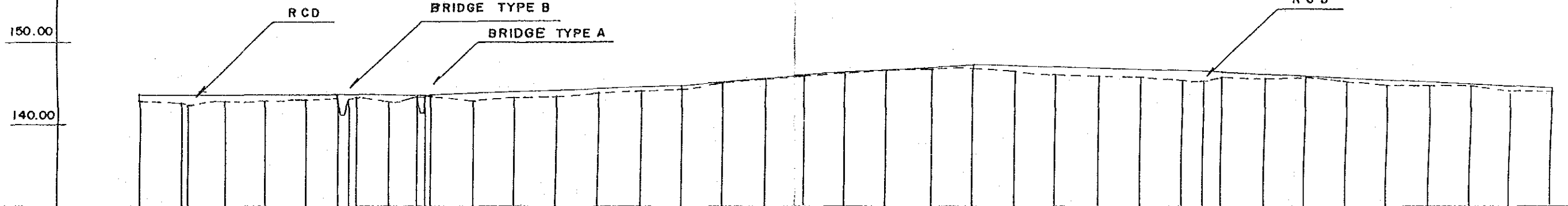
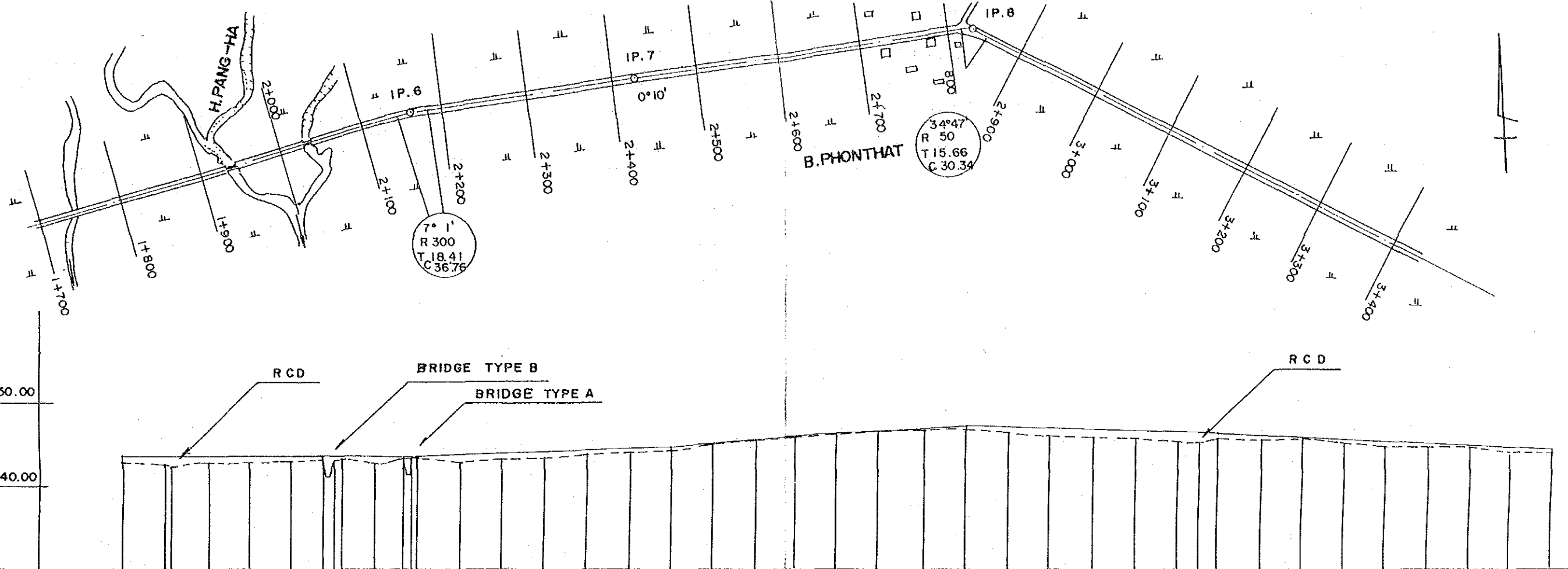


CURVE SLOPE												
ROAD SURFAC	195.30		198.20			200.90					201.15	
GROUND LEVEL	195.18	195.91	197.13	198.16	199.25	200.21	200.65	200.78	200.13	199.85	200.70	201.15
ACCUMULAT DISTANCE	13600	13650	13700	13750	13800	13850	13900	13950	14060	14100	14150	14163.95
DISTANS	50	50	50	50	50	50	50	50	10	40	50	13.95
STATION	13+600		13+700		13+800		13+900		14+000	14+100		14+163.95



INTEGRATED AGRICULTURAL
RURAL DEVELOPMENT PROJECT
Title Of Drawing:
RURAL ROAD IMPROVEMENT
(ROUTE B, 9/9)

54 | Drawing No.R-18



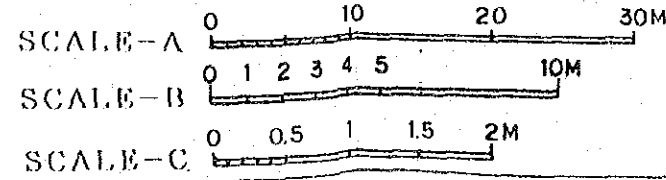
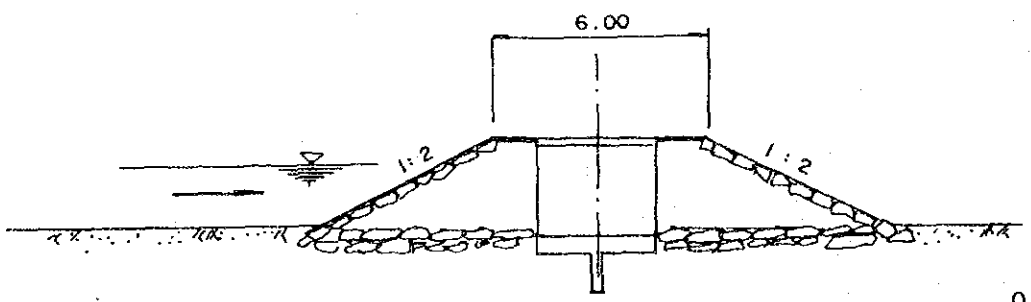
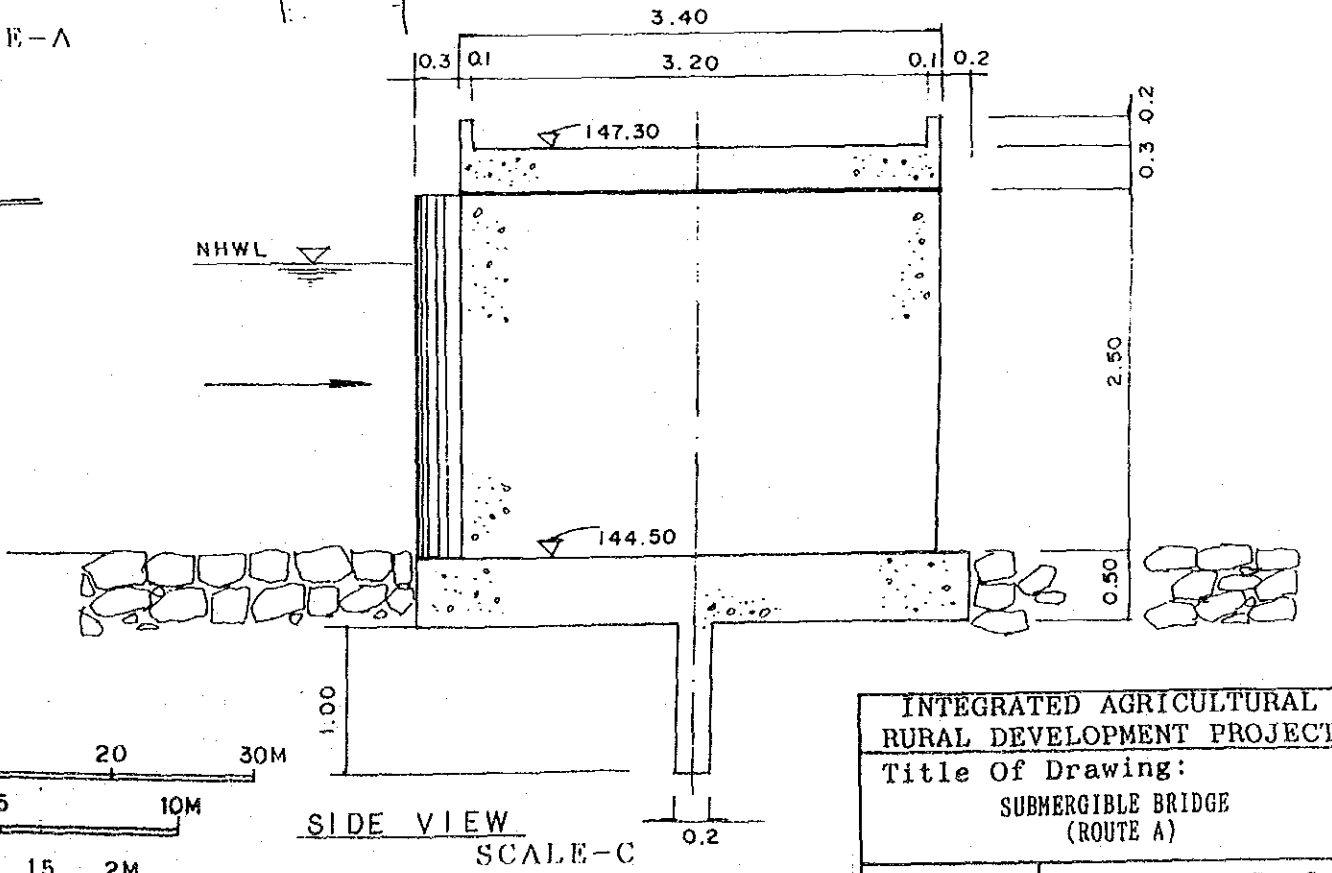
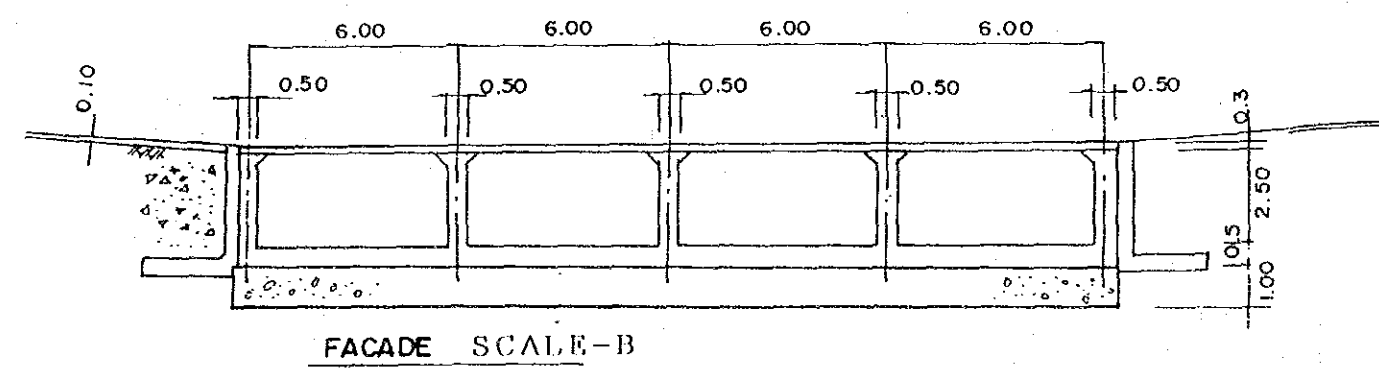
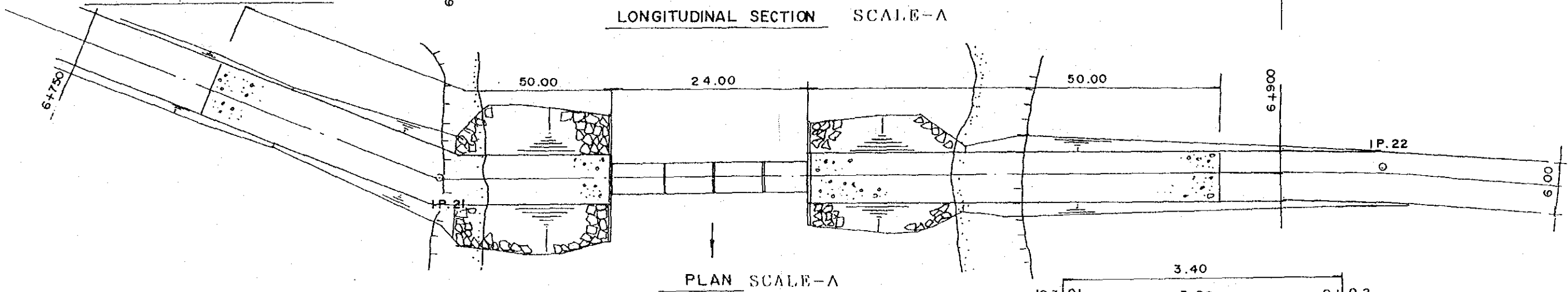
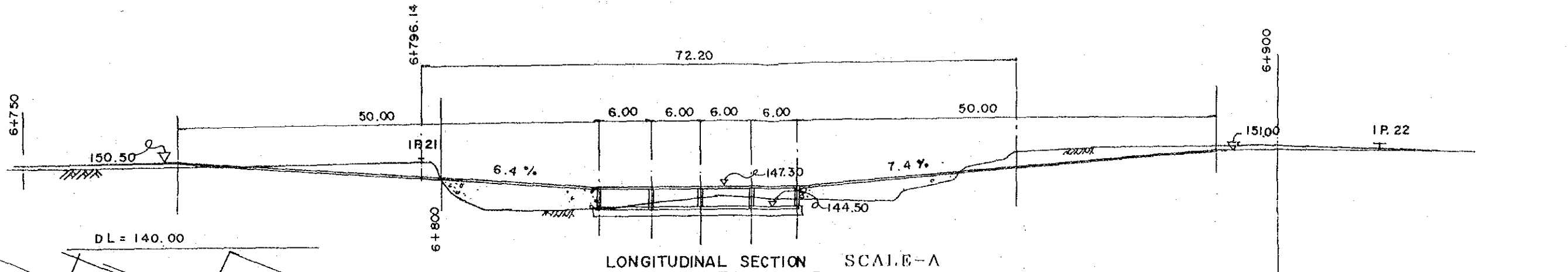
CURVE SLOPE	LEVEL																																								
	0.26% 1.13% 0.20% 0.33% 0.25% 0.75%																																								
ROAD SURFAC	143.50		143.50	143.50	144.30	146.00	146.40	145.40	144.90	143.40																															
GROUND LEVEL	142.93	142.46	142.13	142.83	142.91	142.95	143.22	142.15	142.81	142.87	143.50	143.45	143.20	142.94	143.05	143.23	143.67	144.00	144.10	144.77	145.44	145.89	146.01	146.20	146.38	146.32	146.10	145.60	145.42	145.36	145.23	145.08	145.22	145.30	145.27	144.94	144.60	144.43	144.26	143.68	143.23
ACCUMULAT DISTANCE	1700	1750	1755	1800	1850	1900	1936	1950	1955	2000	2038	2044.3	2050	2100	2150	2200	2250	2300	2350	2400	2450	2500	2550	2600	2650	2700	2750	2800	2850	2900	2950	2977	3000	3050	3100	3150	3200	3250	3300	3350	3400
DISTANS	50	50	5	45	50	50	36	14	5	45	38.05	6.25	5.70	50	50	50	50	50	50	50	50	50	50	50	50	50	50	50	50	27	23	50	50	50	50	50	50	50	50	50	50
STATION	1+700			1+800			1+900			2+000			2+100		2+200		2+300		2+400		2+500		2+600		2+700		2+800		2+900		3+000		3+100		3+200		3+300		3+400		



INTEGRATED AGRICULTURAL
RURAL DEVELOPMENT PROJECT
Title Of Drawing:
RURAL ROAD IMPROVEMENT
(ROUTE C, 2/3)

56 Drawing No.R-20

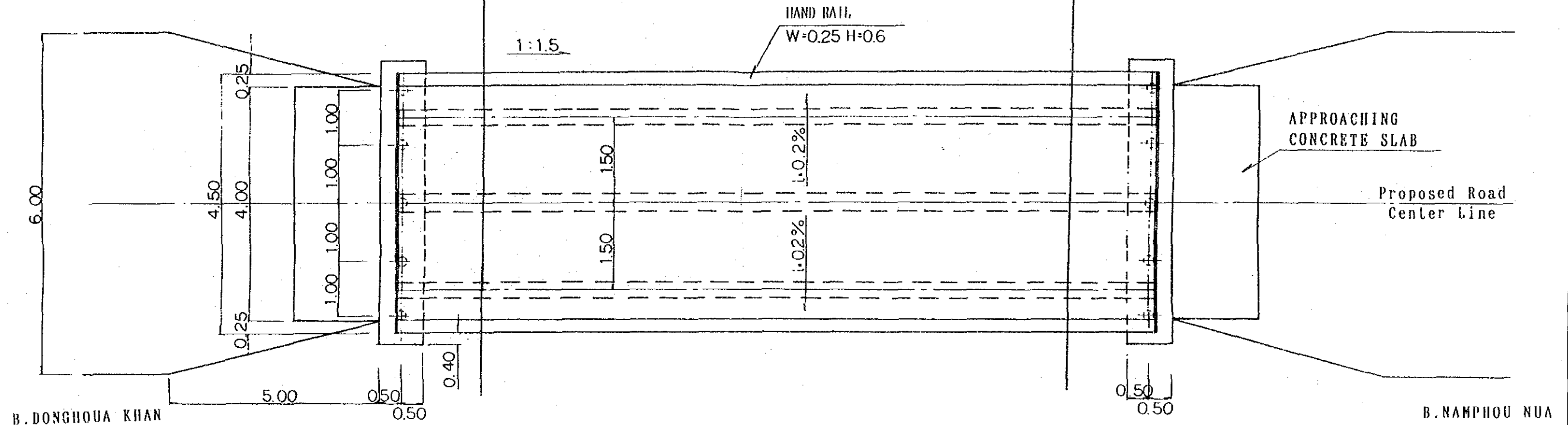
ROUTE A



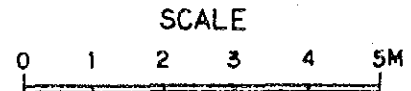
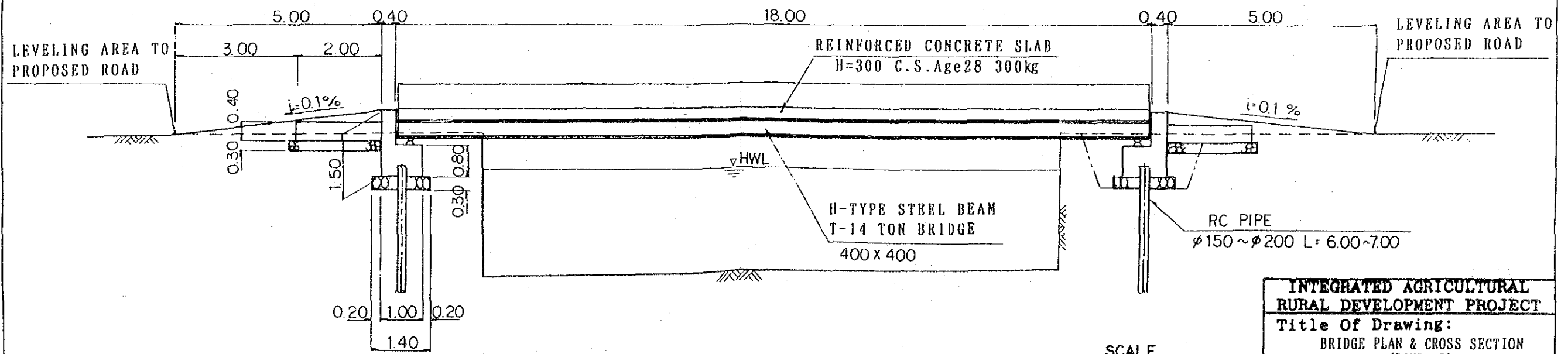
INTEGRATED AGRICULTURAL RURAL DEVELOPMENT PROJECT	
Title Of Drawing: SUBMERGIBLE BRIDGE (ROUTE A)	
58	Drawing No.R-22

ROUTE B

PLAN



SECTION

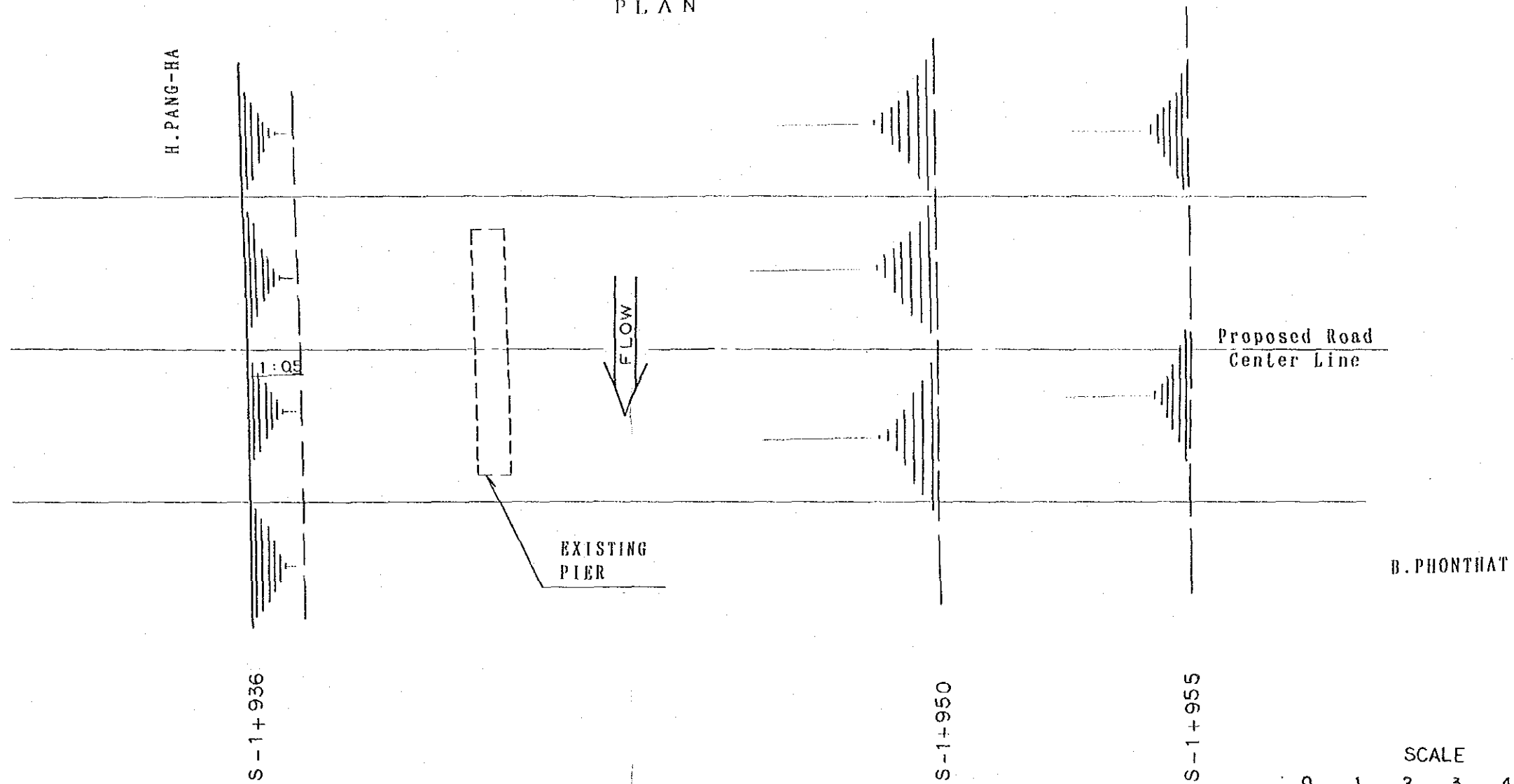


INTEGRATED AGRICULTURAL
RURAL DEVELOPMENT PROJECT
Title Of Drawing:
BRIDGE PLAN & CROSS SECTION
(ROUTE B)

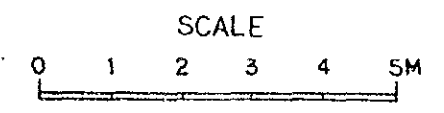
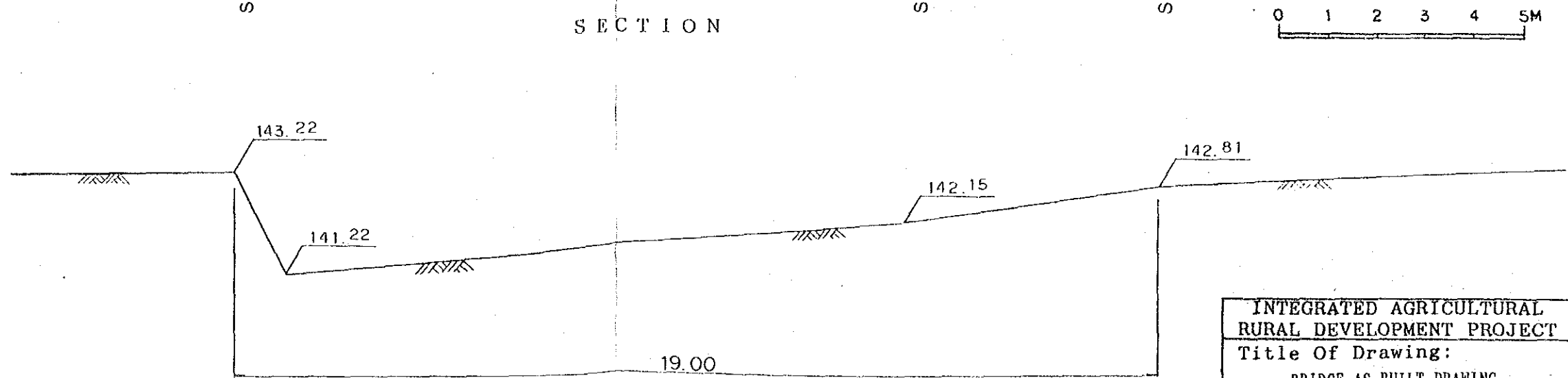
59 Drawing No. R-23

ROUTE C (STATION No. 1+900)

PLAN



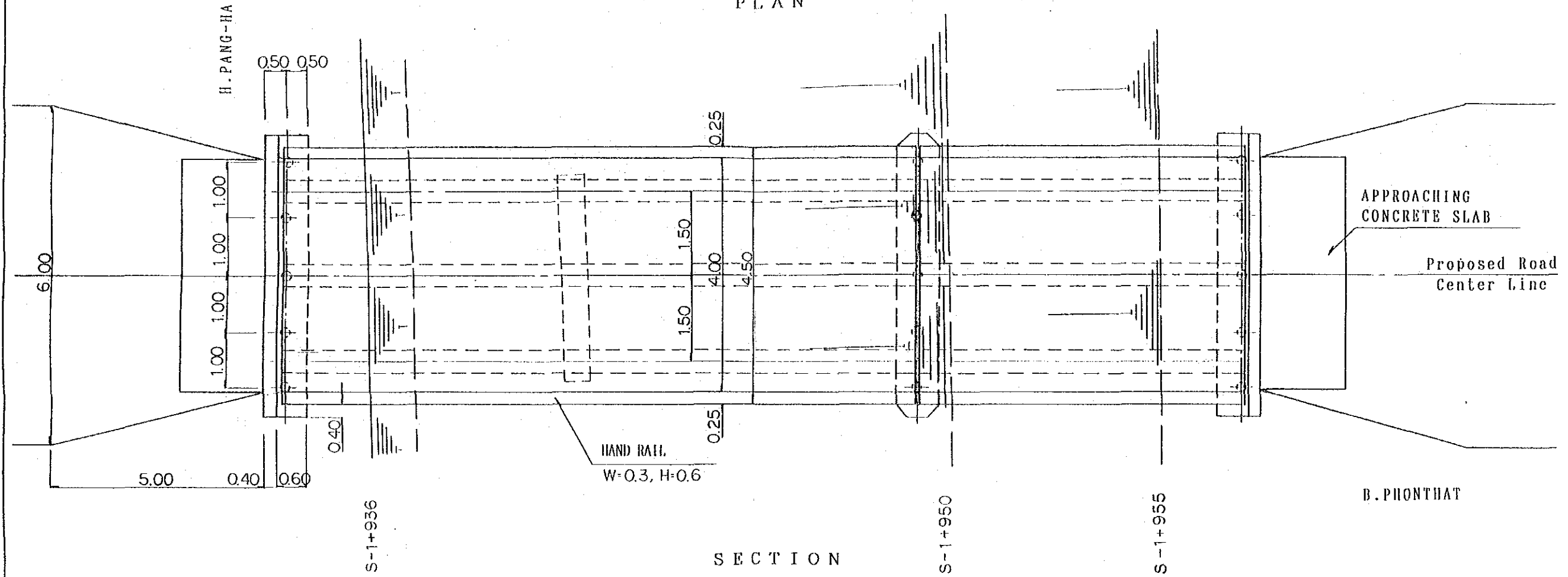
SECTION



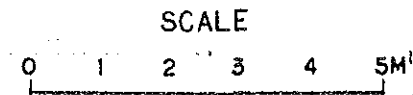
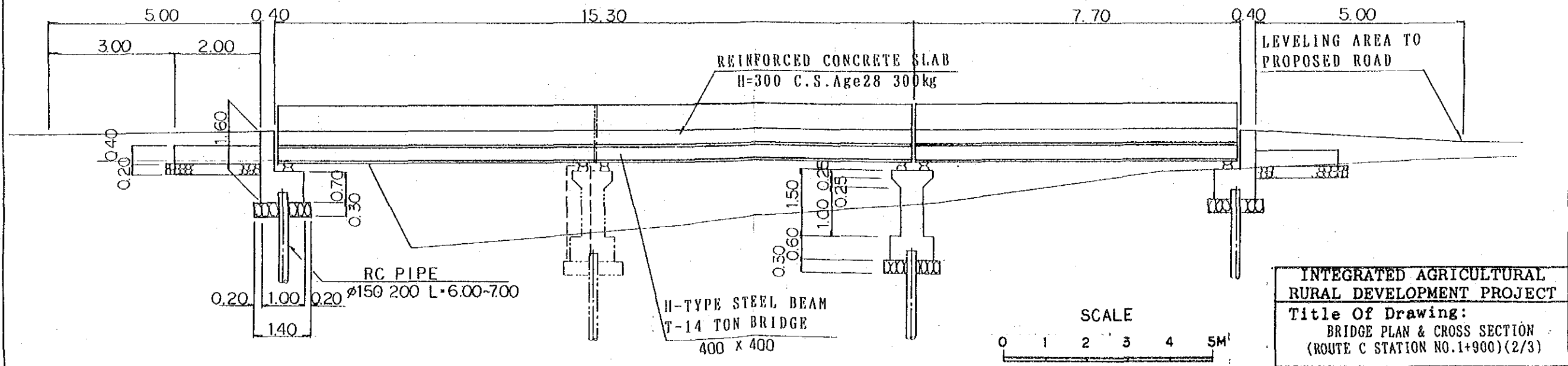
INTEGRATED AGRICULTURAL RURAL DEVELOPMENT PROJECT	
Title Of Drawing: BRIDGE AS-BUILT DRAWING (ROUTE C STATION NO.1+900)(1/3)	
60	Drawing No. R-24

ROUTE C (STATION No. 1+900)

PLAN



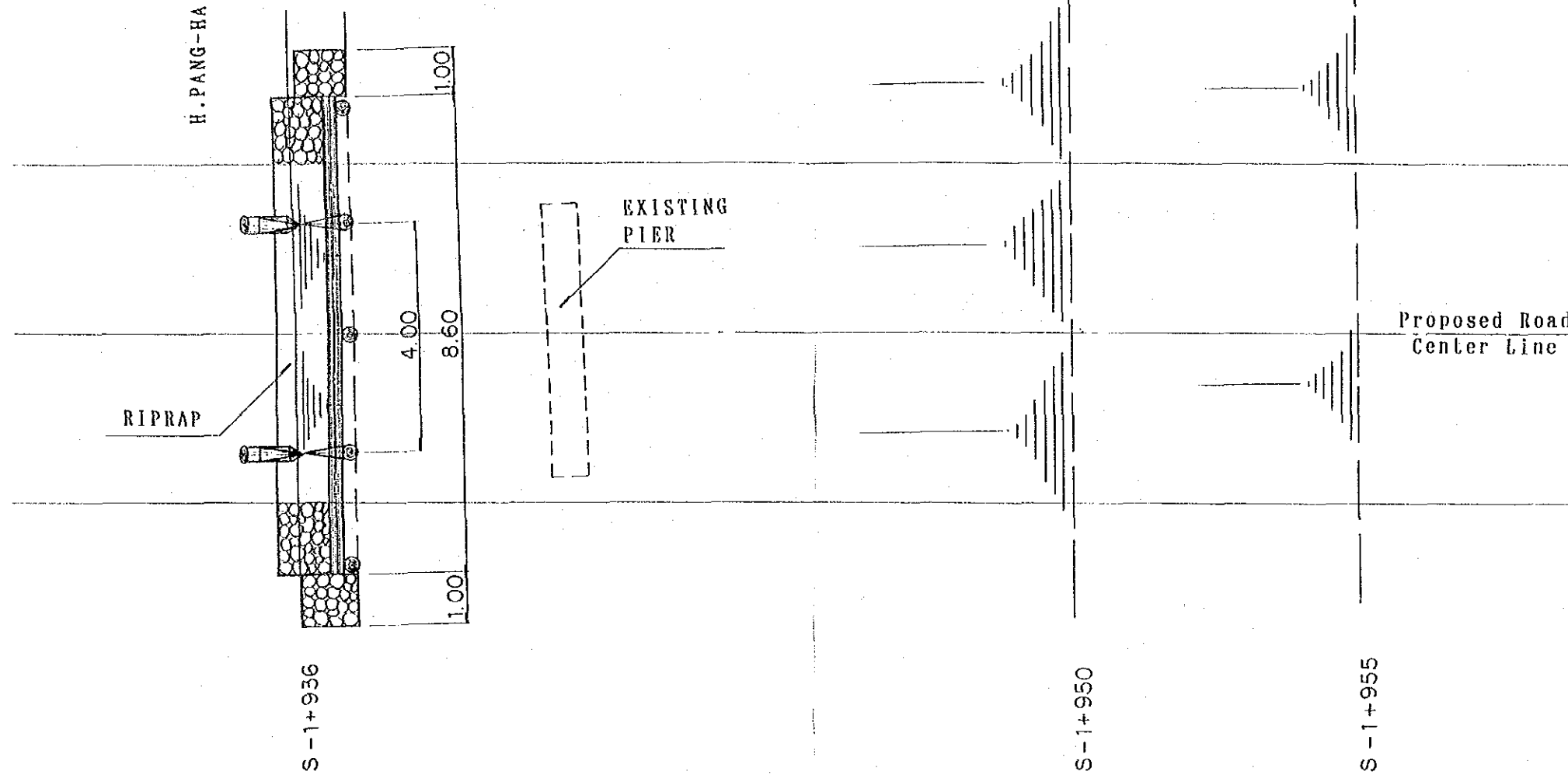
SECTION



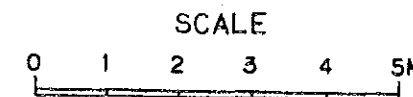
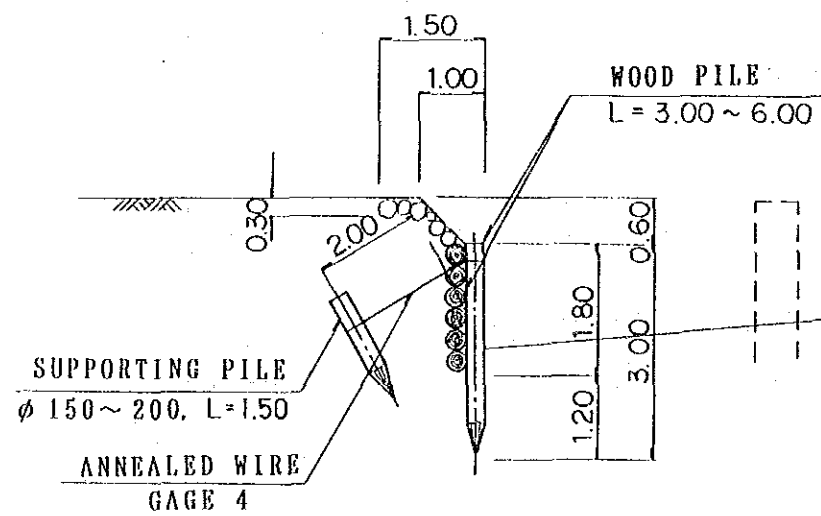
INTEGRATED AGRICULTURAL
RURAL DEVELOPMENT PROJECT
Title Of Drawing:
BRIDGE PLAN & CROSS SECTION
(ROUTE C STATION NO.1+900)(2/3)
61 Drawing No.R-25

ROUTE C (STATION No. 1+900)

PLAN



SECTION

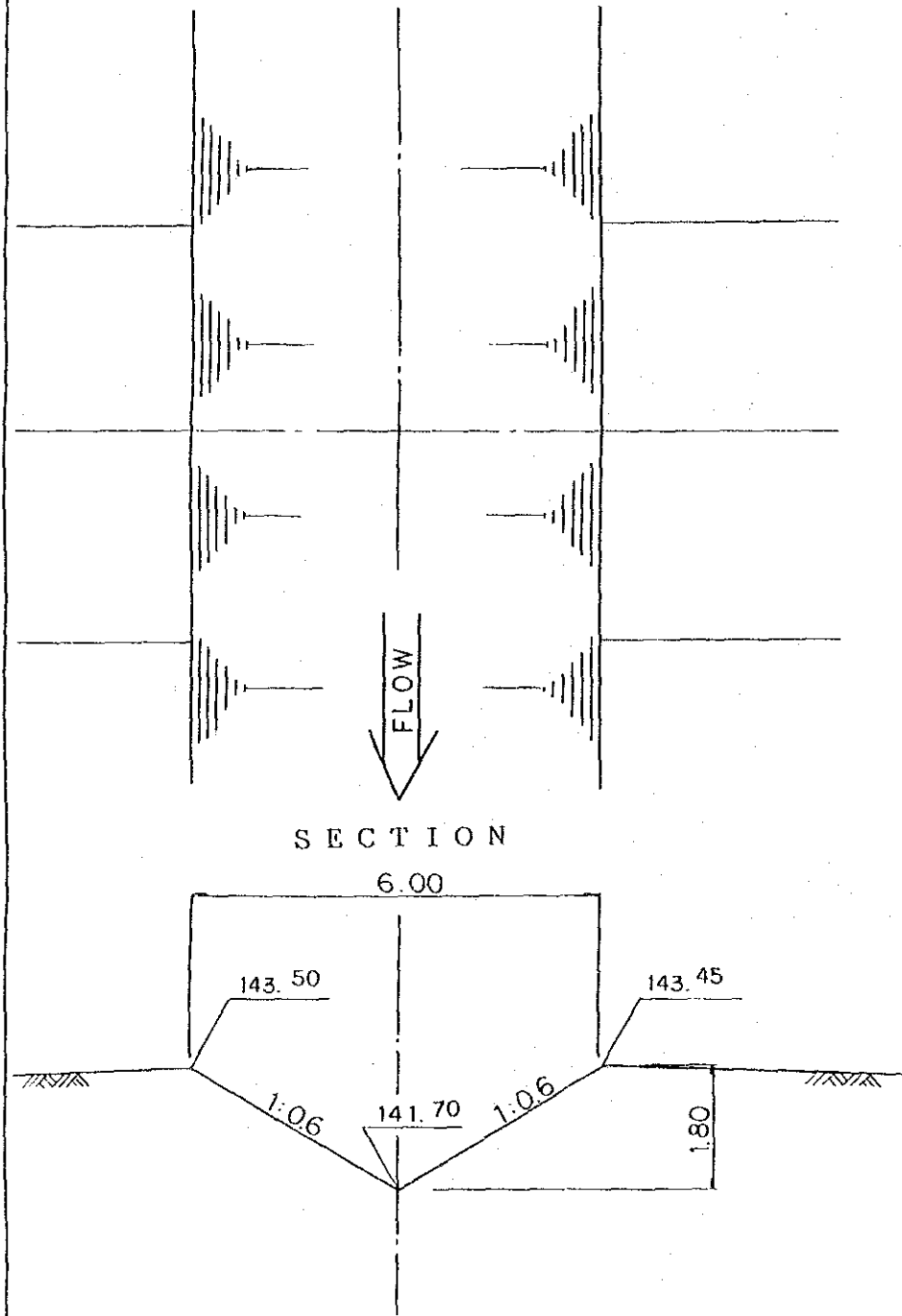


INTEGRATED AGRICULTURAL RURAL DEVELOPMENT PROJECT	
Title Of Drawing:	
REVTMENT WORKS FOR ABUTMENT (ROUTE C STATION NO.1+900)(3/3)	
82	Drawing No.R-26

B. PHONTHAT

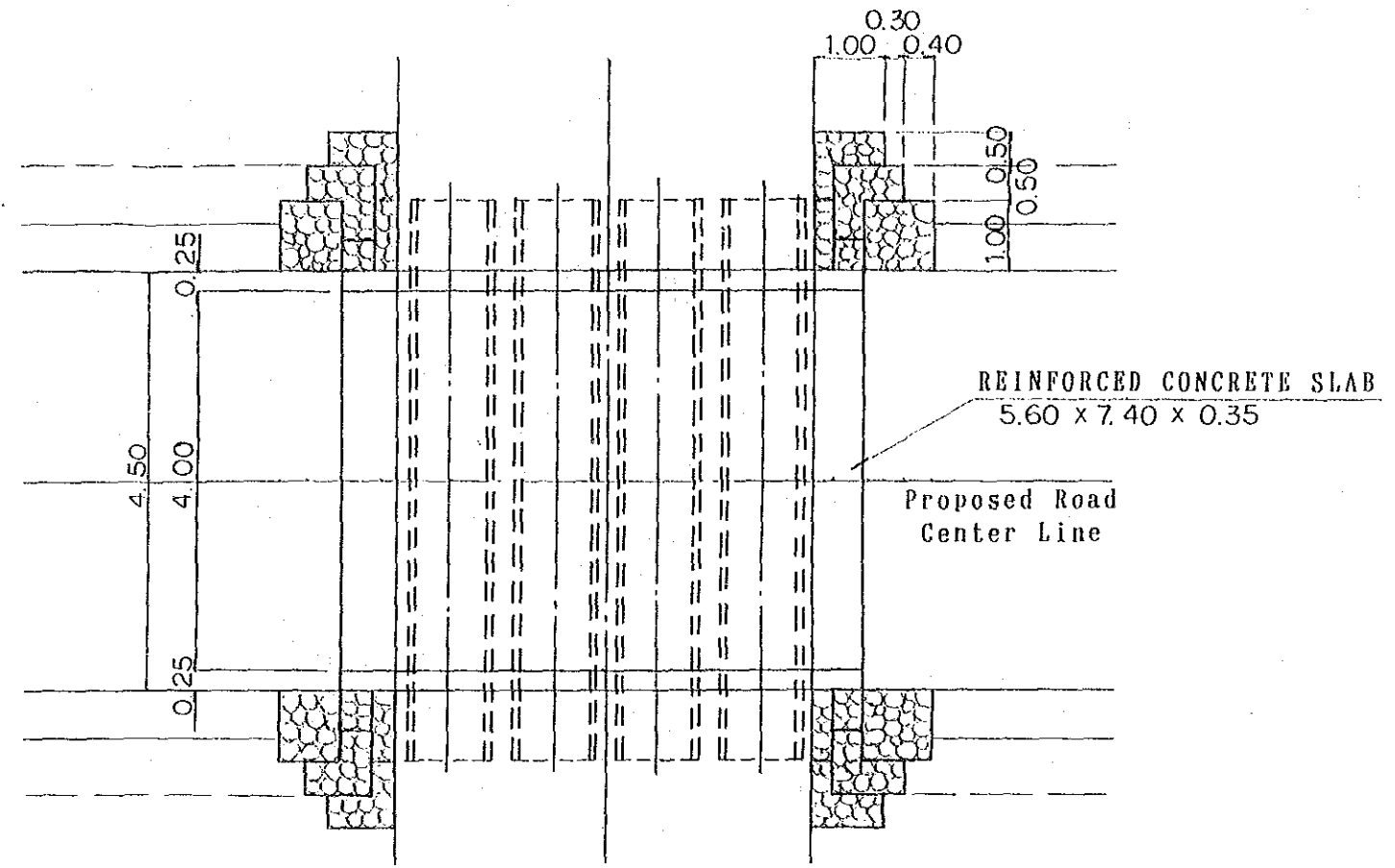
ROUTE C (STATION No. 2+038)

PRESENT CONDITIONS



SECTION

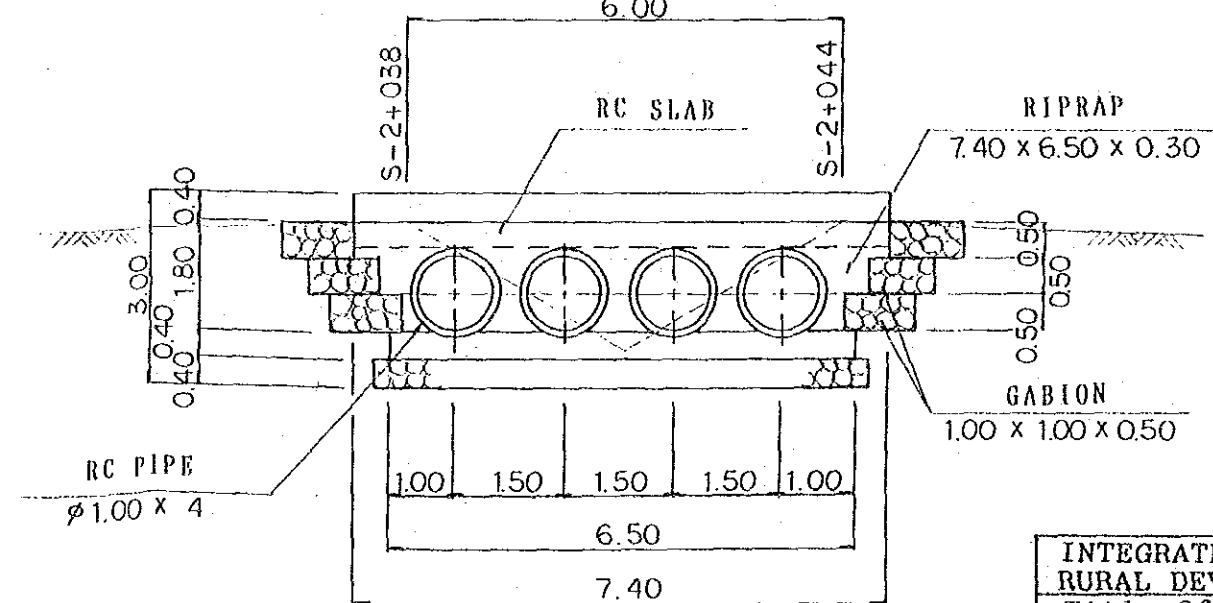
PLAN



REINFORCED CONCRETE SLAB
5.60 x 7.40 x 0.35

Proposed Road
Center Line

SECTION




RIPRAP
7.40 x 6.50 x 0.30

GABION
1.00 x 1.00 x 0.50

RC PIPE
φ 1.00 x 4

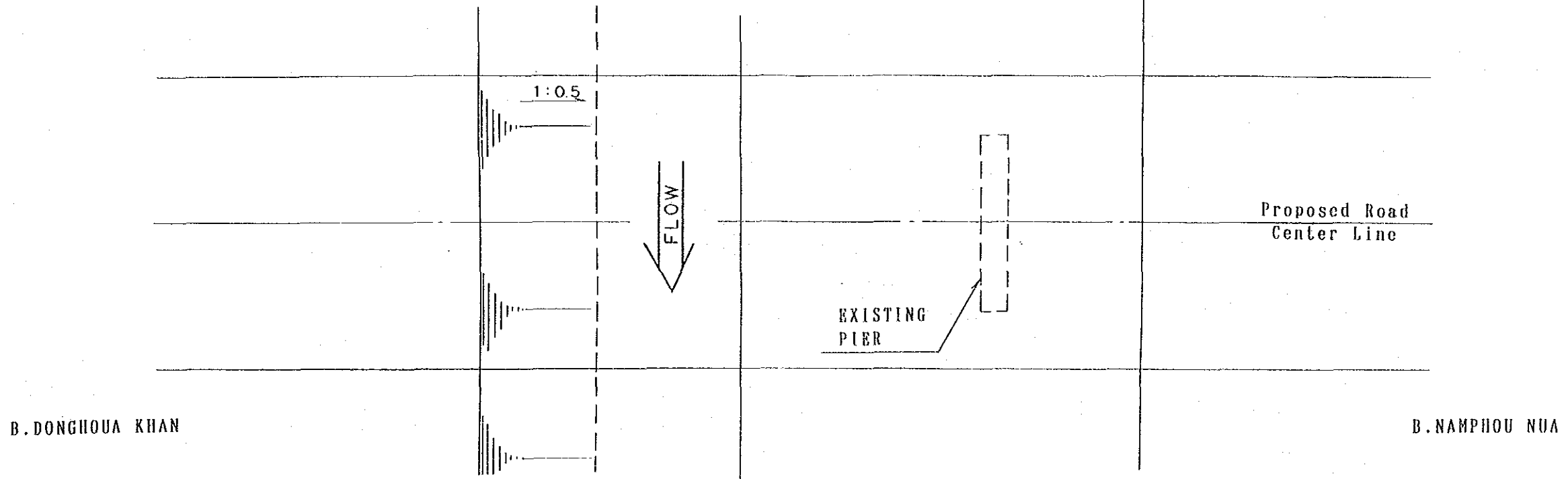
SCALE



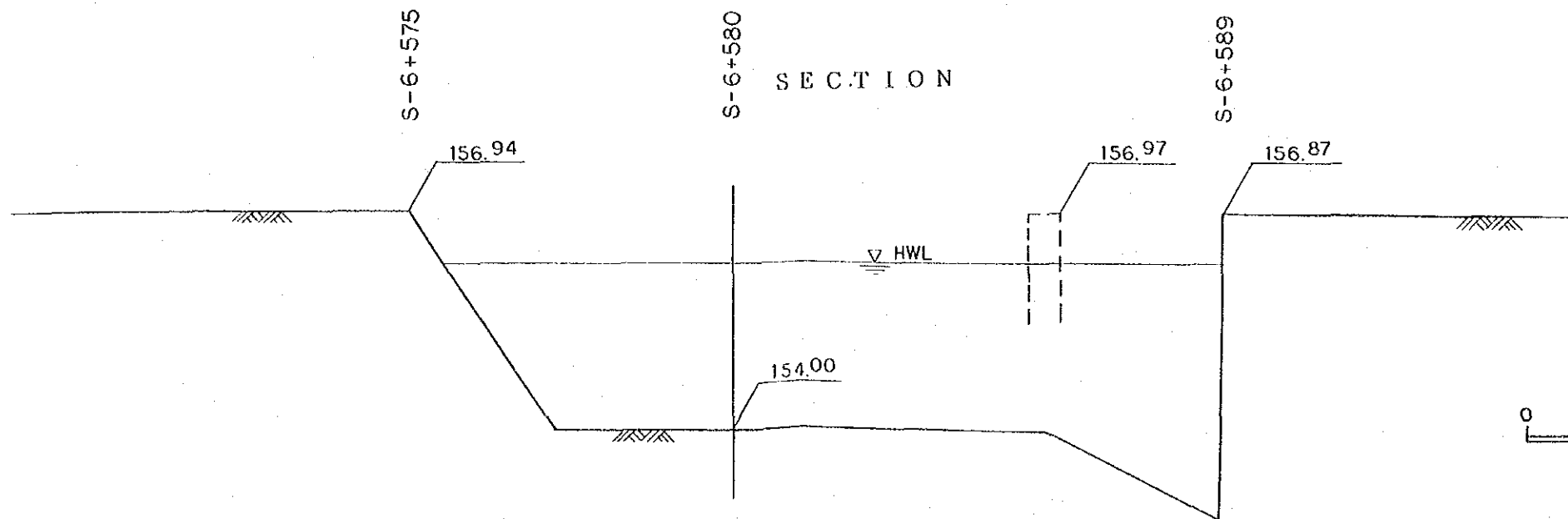
INTEGRATED AGRICULTURAL RURAL DEVELOPMENT PROJECT	
Title Of Drawing:	
BRIDGE PLAN & CROSS SECTION (ROUTE C STATION NO. 2+038)	
63	Drawing No. R-27

ROUTE C (STATION No. 6+600)


PLAN



SECTION



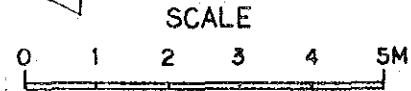
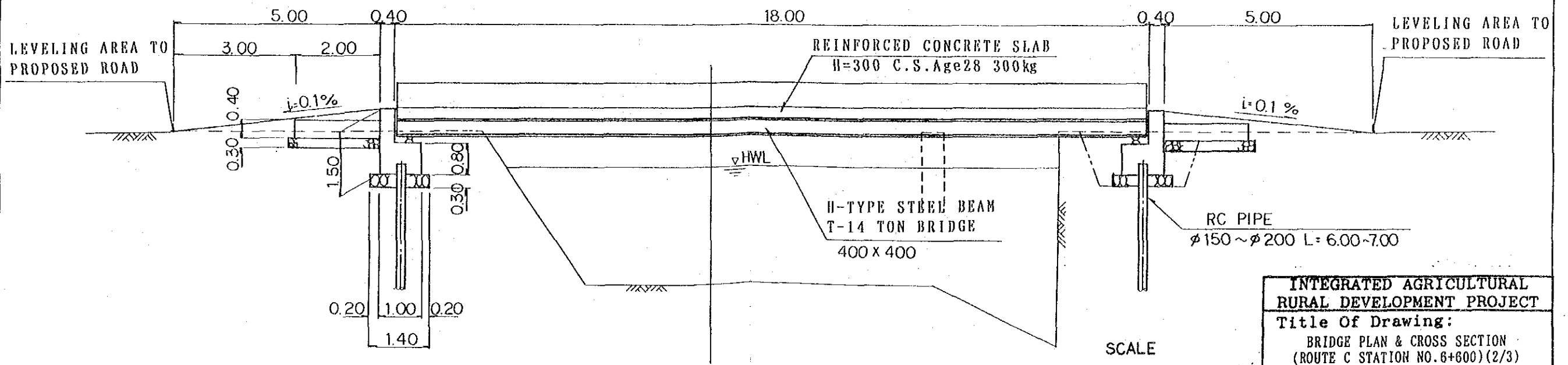
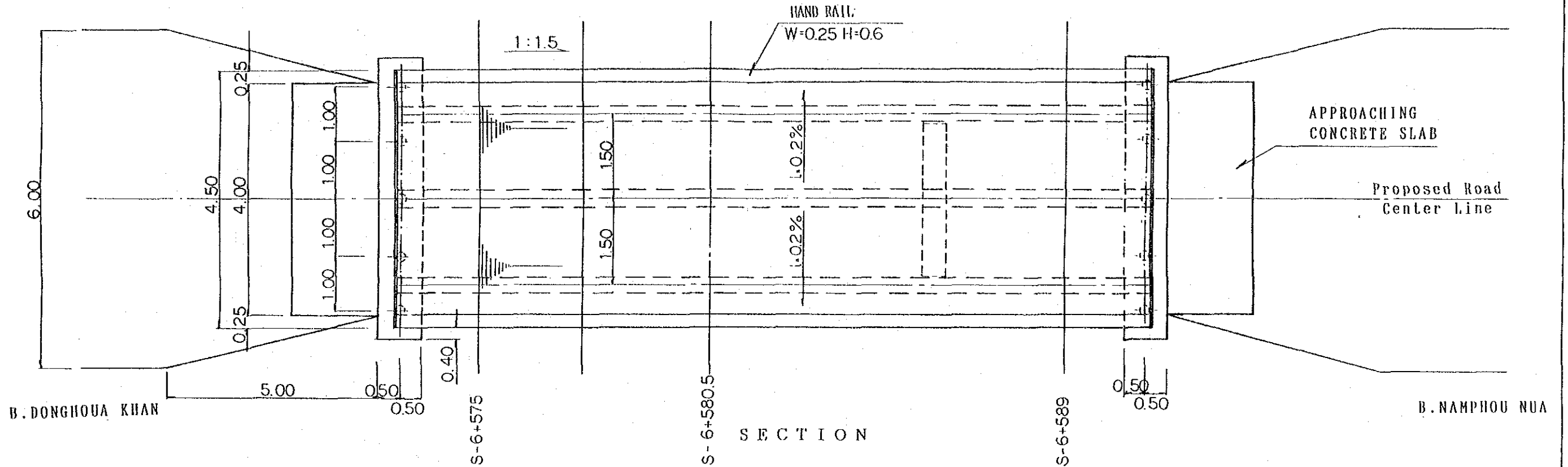
SCALE



INTEGRATED AGRICULTURAL RURAL DEVELOPMENT PROJECT	
Title Of Drawing: BRIDGE AS-BUILT DRAWING (ROUTE C STATION NO.6+600)(1/3)	
64	Drawing No.R-28

ROUTE C (STATION No. 6+600)

PLAN



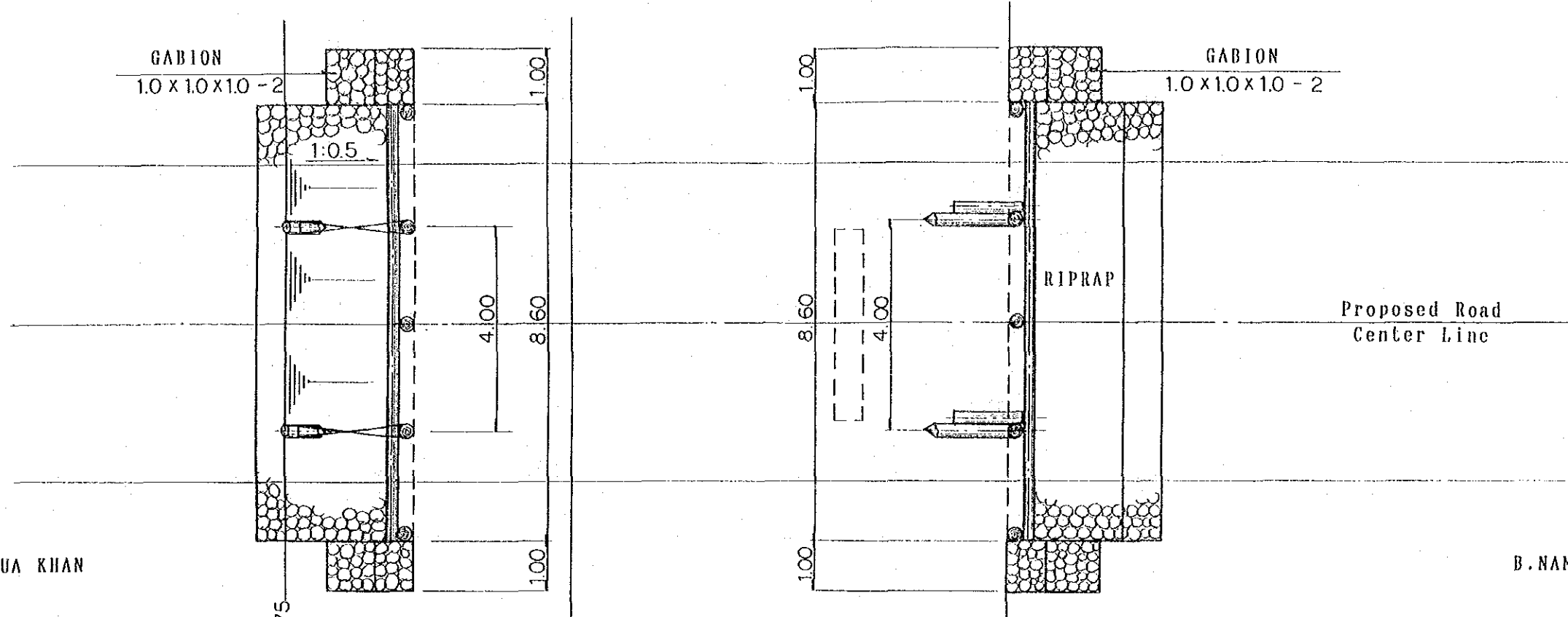
INTEGRATED AGRICULTURAL
RURAL DEVELOPMENT PROJECT

Title Of Drawing:
BRIDGE PLAN & CROSS SECTION
(ROUTE C STATION NO. 6+600)(2/3)

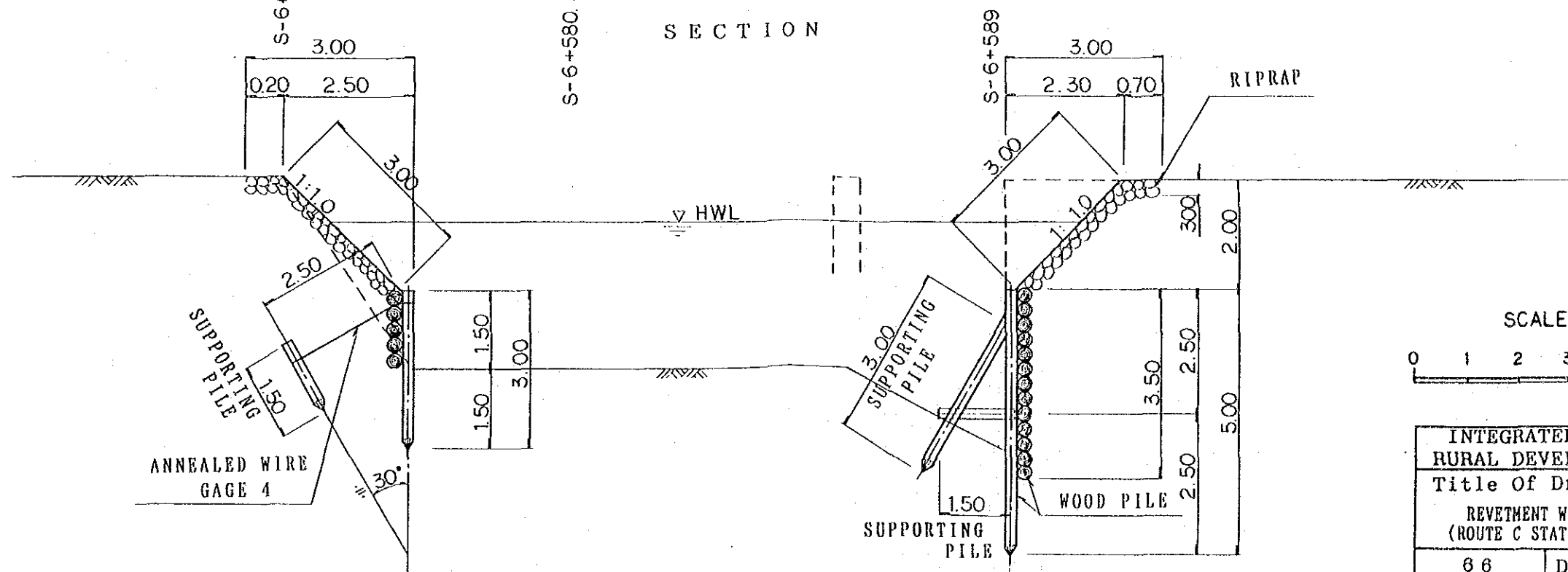
85 Drawing No. R-29

ROUTE C (STATION No. 6+600)


PLAN



SECTION



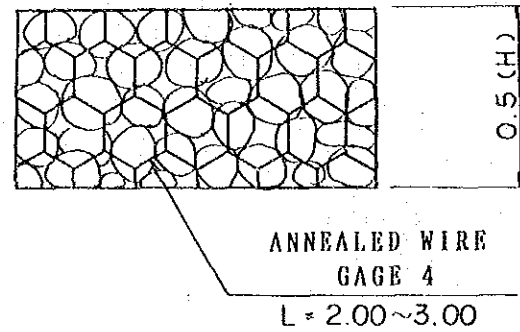
SCALE



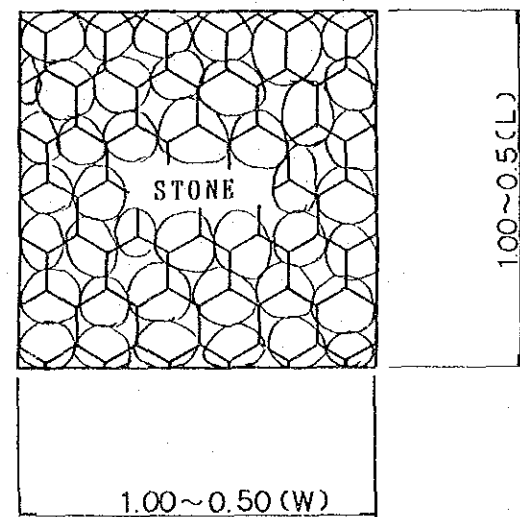
INTEGRATED AGRICULTURAL RURAL DEVELOPMENT PROJECT	
Title Of Drawing:	
REVETMENT WORKS FOR ABUTMENT (ROUTE C STATION NO. 6+600) (3/3)	
66	Drawing No. R-30

TYPICAL LAYOUT OF GABION SCALE-A

PROFILE



PLAN

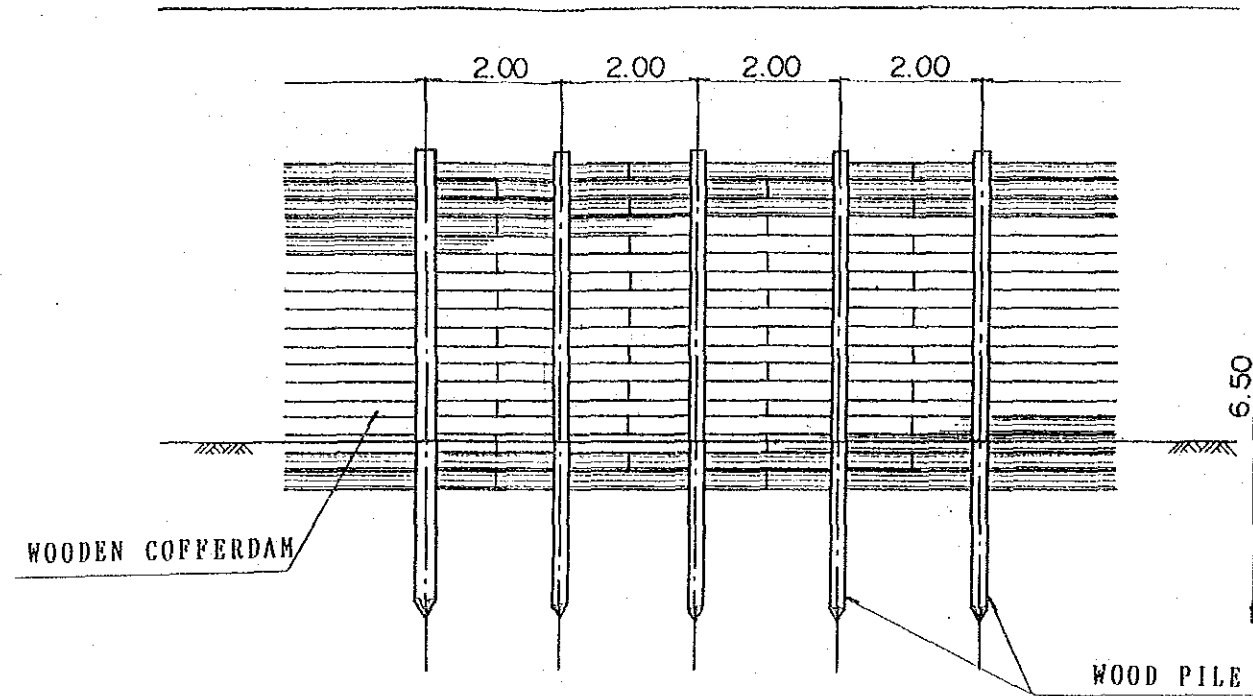


LIST OF MATERIALS

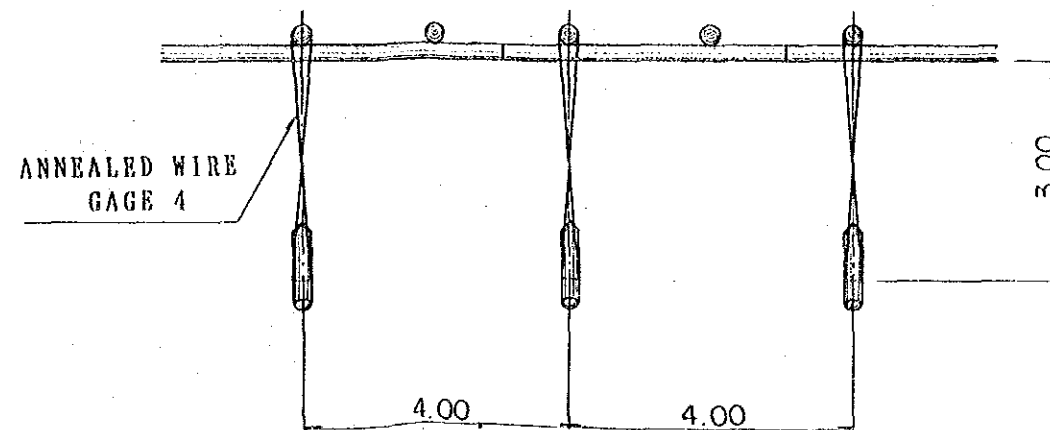
TYPE OF GABION	W	L	H	APPLICABLE AREA
TYPE-1	1.00	1.00	0.50	BANK PROTECTION WORK
TYPE-2	0.70	0.70	0.50	"
TYPE-3	0.50	0.50	0.50	"

WOODEN COFFERDAM SCALE-B

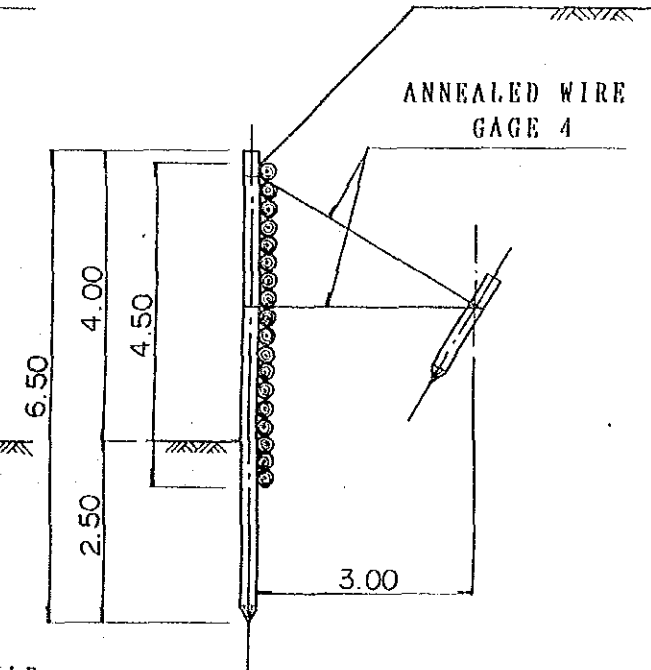
PROFILE



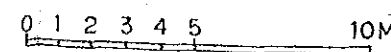
PLAN




SECTION



SCALE - A



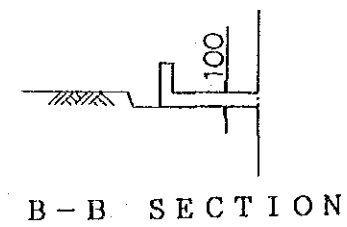
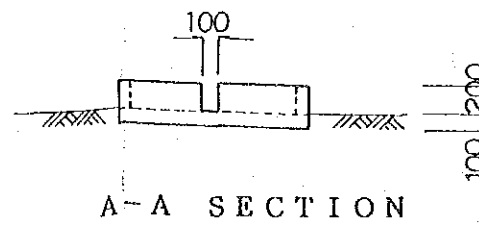
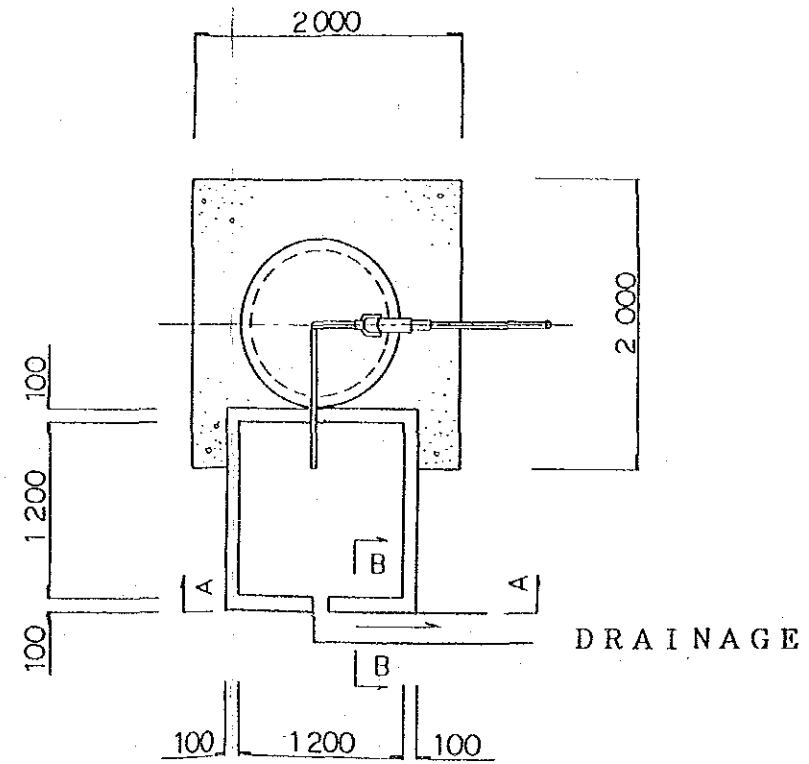
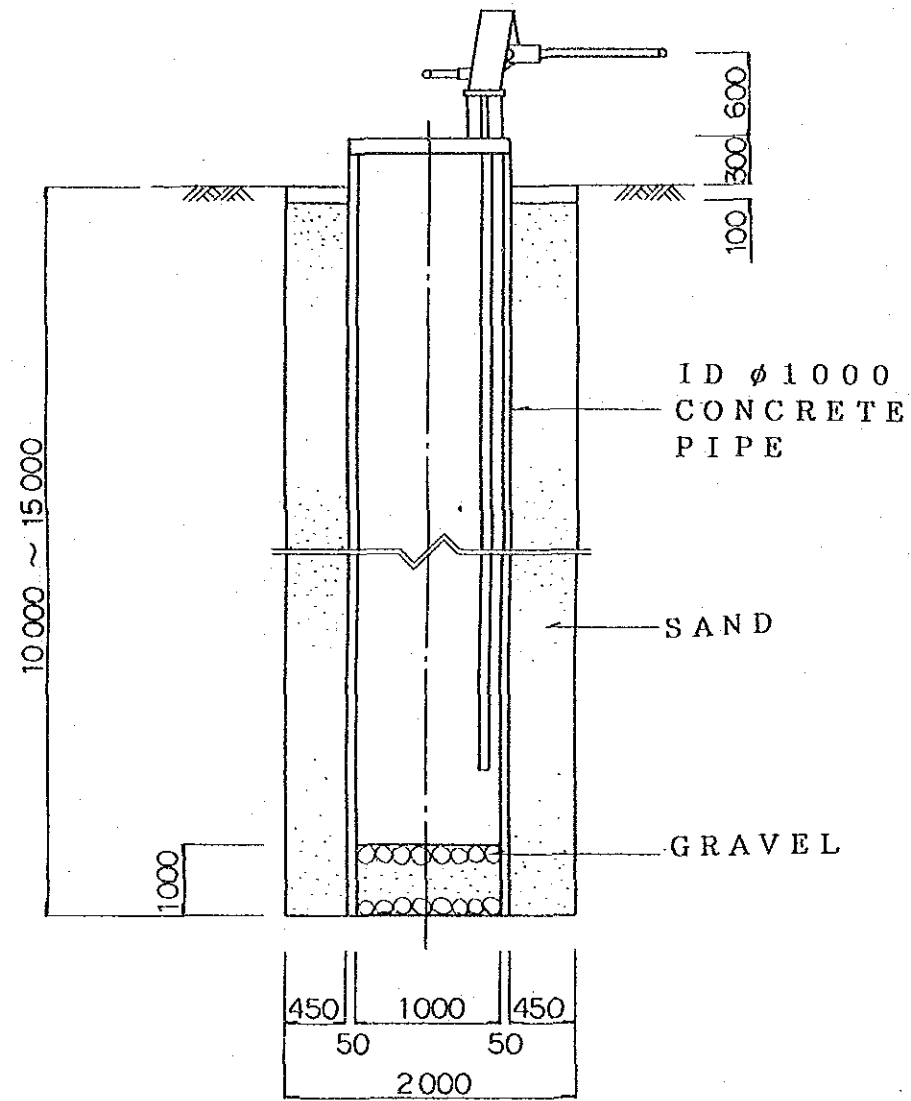
SCALE - B



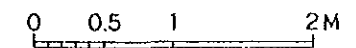
INTEGRATED AGRICULTURAL RURAL DEVELOPMENT PROJECT

Title Of Drawing:
REVETMENT WORKS

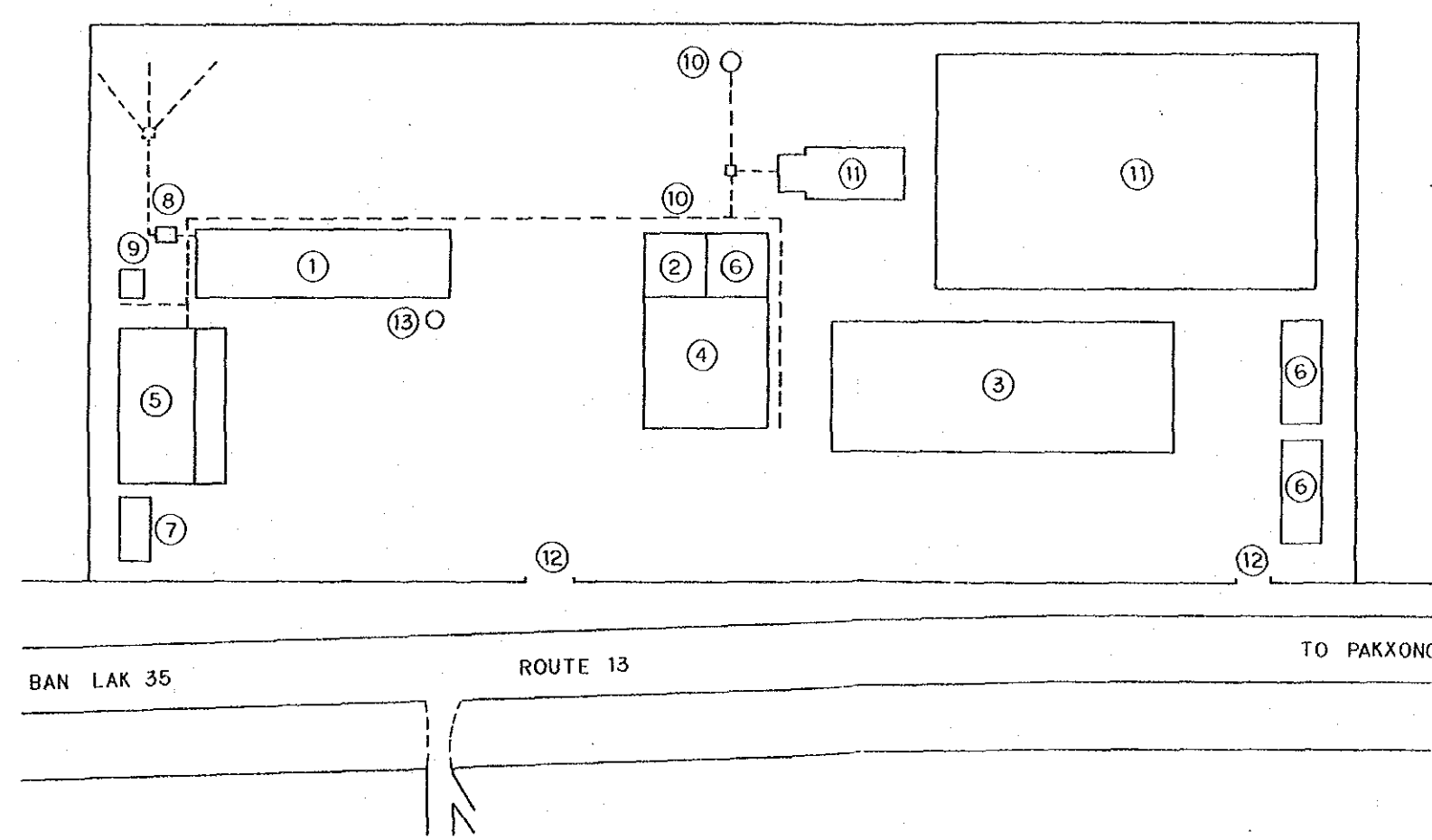
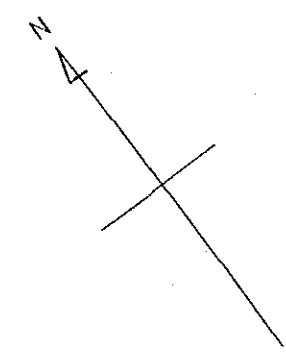
D U G W E L L



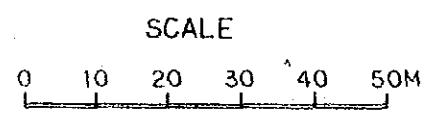
SCALE



INTEGRATED AGRICULTURAL RURAL DEVELOPMENT PROJECT	
Title Of Drawing: DUGWELL	
68	Drawing No. WS-1

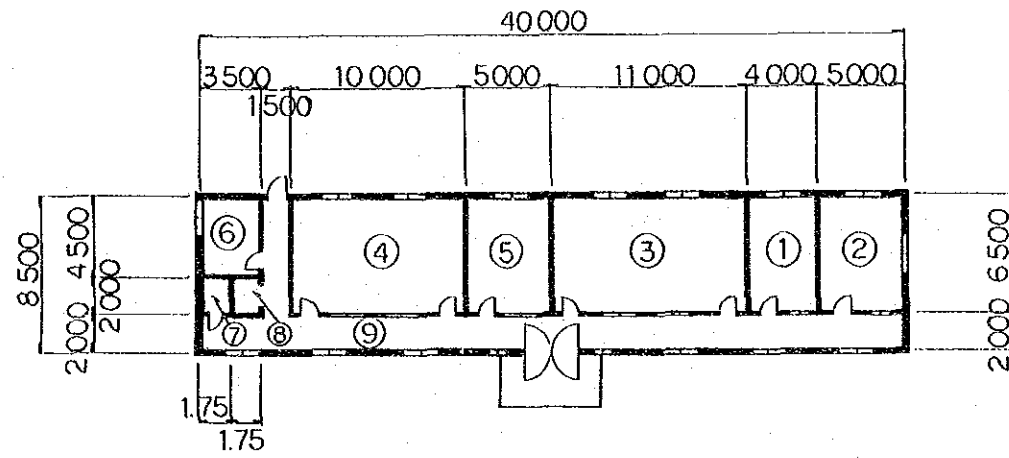


LEGEND	
①	ADMINISTRATION OFFICE
②	EXHIBITION ROOM
③	MULTIPURPOSE BUILDING A
④	MULTIPURPOSE BUILDING B
⑤	GARAGE
⑥	STORAGE
⑦	GENERATOR HOUSE
⑧	SCEPTIC TANK
⑨	JANITOR HOUSE
⑩	WATER SUPPLY FACILITIES
⑪	INCUBATION FACILITY-1
⑫	ENTRANCE
⑬	FLAG POLE



INTEGRATED AGRICULTURAL RURAL DEVELOPMENT PROJECT	
Title Of Drawing: AGRICULTURAL SUPPORTING CENTER, PLAN	
69	Drawing No. C-1

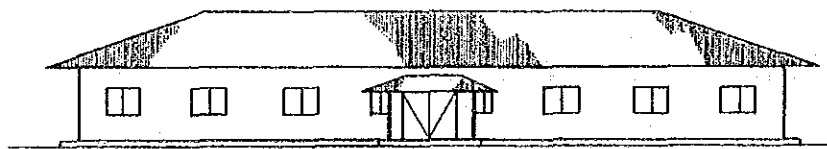
PLAN



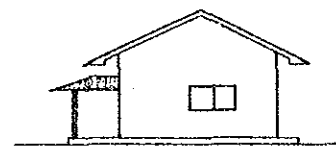
LEGEND

①	HEAD MANAGER ROOM	26.00 m ²
②	STAFF ROOM	32.50 m ²
③	OFFICE ROOM	71.50 m ²
④	TRAINING ROOM	65.00 m ²
⑤	MEETING ROOM	32.50 m ²
⑥	TOILET	15.75 m ²
⑦	STORAGE	3.50 m ²
⑧	KITCHEN	3.50 m ²
⑨	CORRIDOR-PORCH	107.75 m ²
TOTAL		358.00 m ²


PROFILE



PROFILE



SCALE



INTEGRATED AGRICULTURAL
RURAL DEVELOPMENT PROJECT

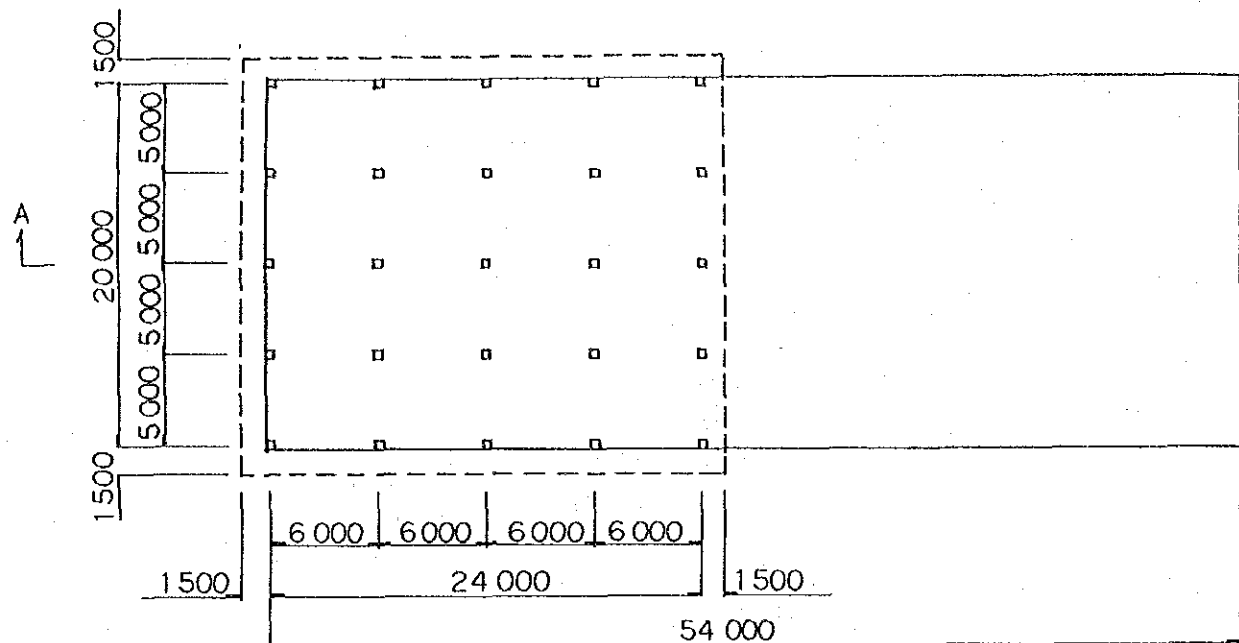
Title Of Drawing:

AGRICULTURAL SUPPORTING CENTER,
ADMINISTRATION OFFICE

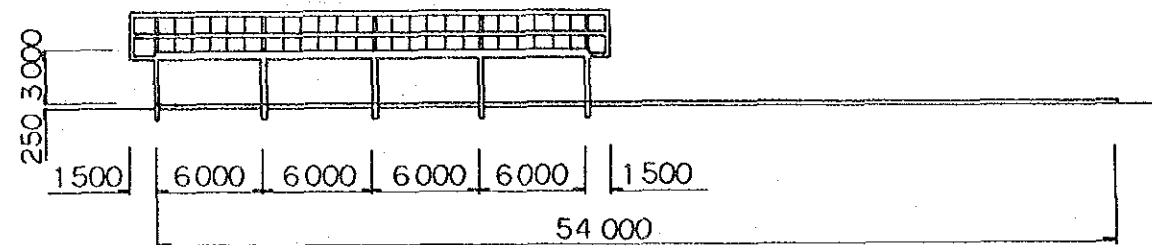
70

Drawing No. C-2

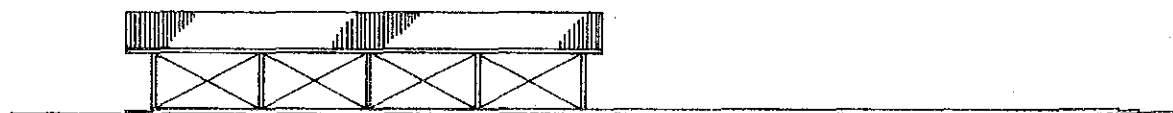
PLAN
SCALE--A



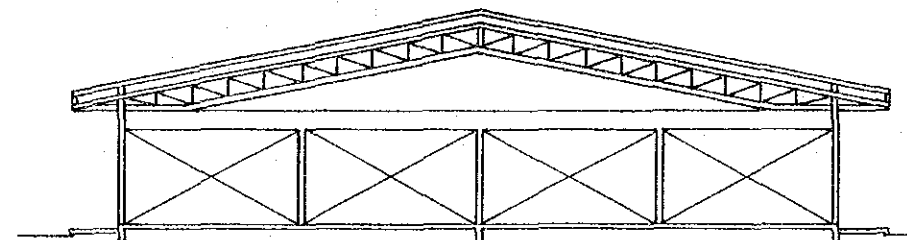
SECTION A-A
SCALE-B




PROFILE
SCALE-A



PROFILE
SCALE-A



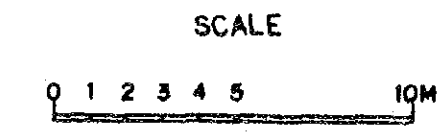
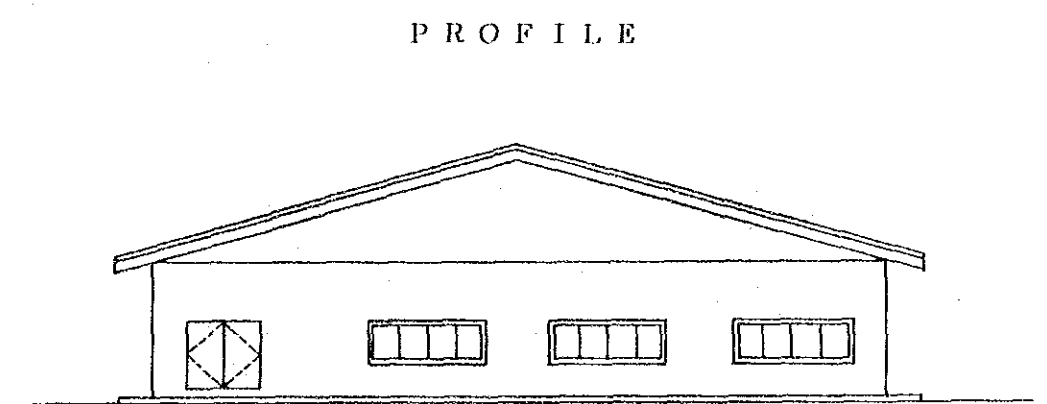
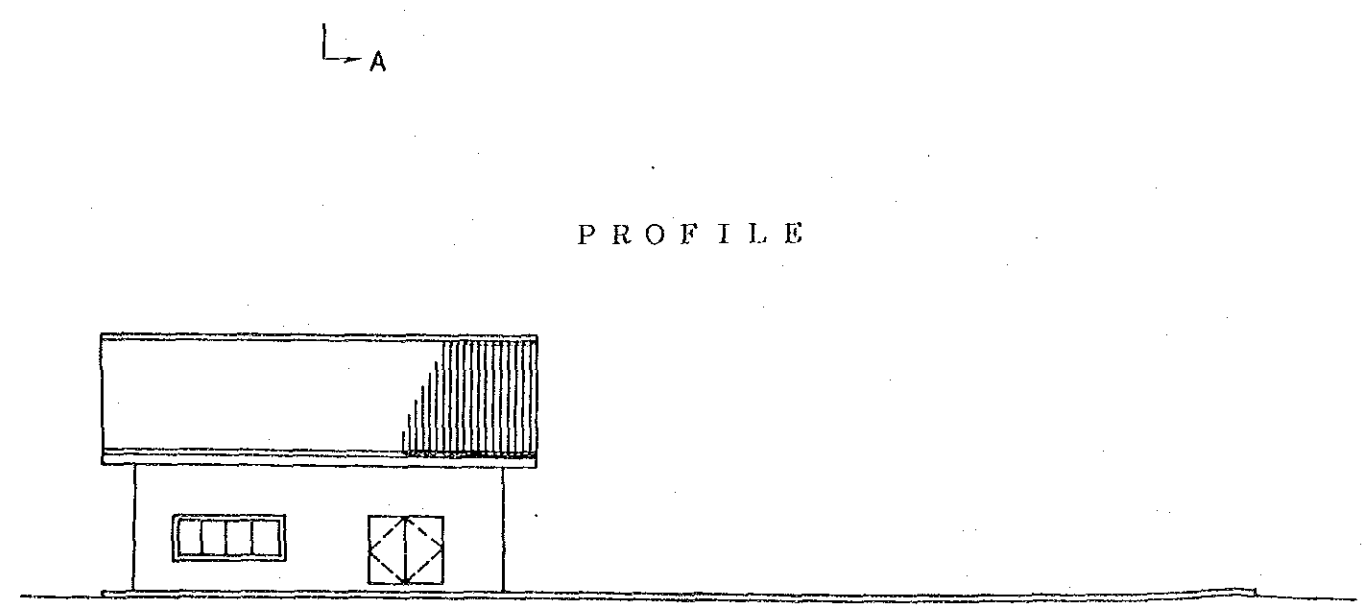
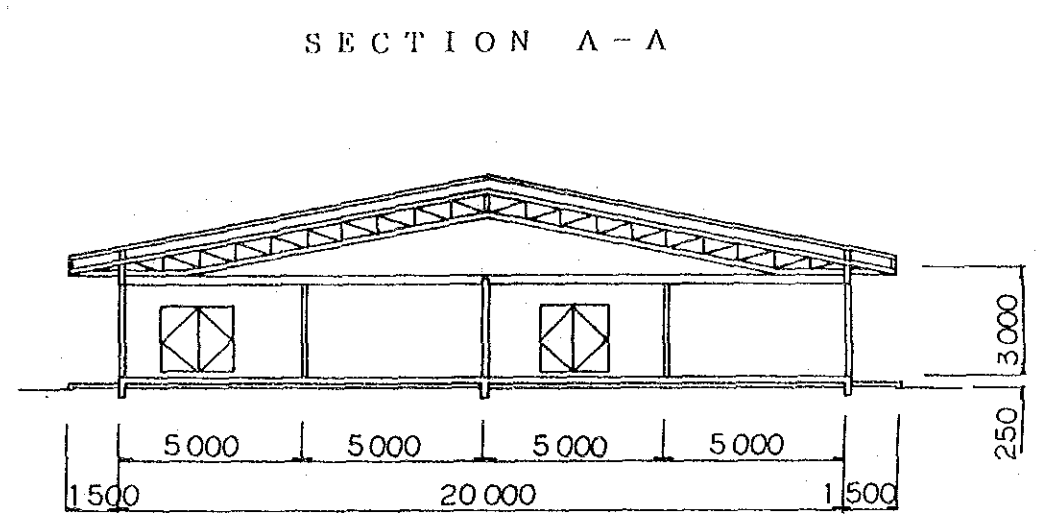
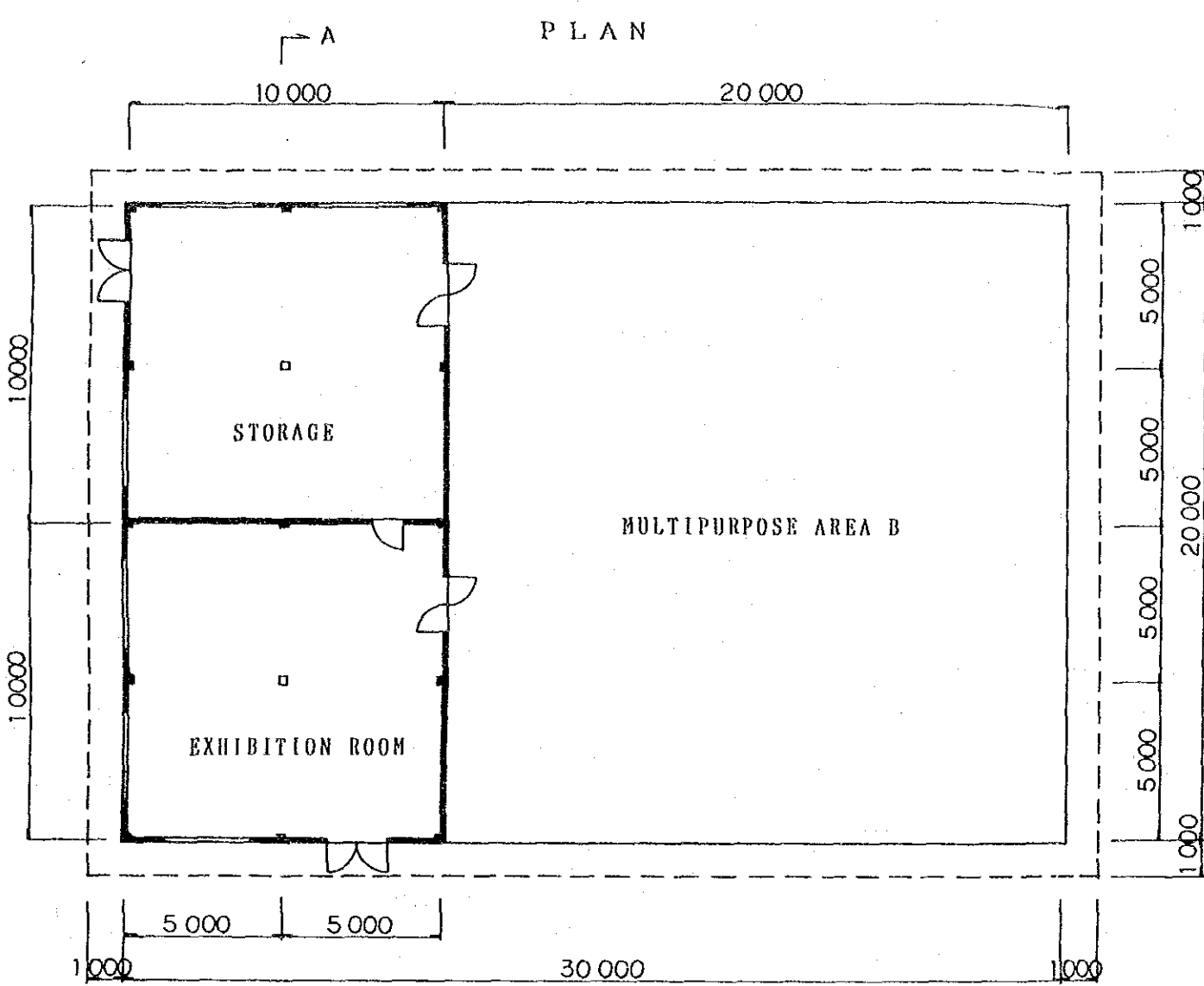
SCALE-A



SCALE-B

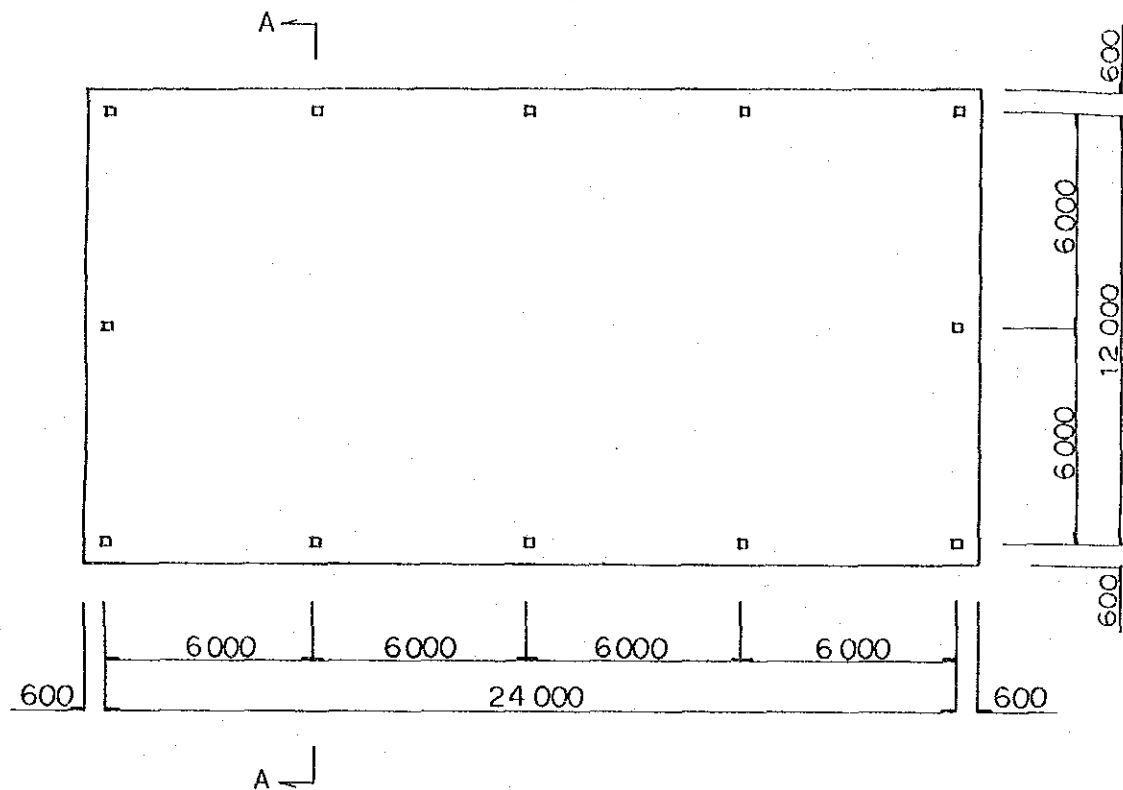


INTEGRATED AGRICULTURAL RURAL DEVELOPMENT PROJECT	
Title Of Drawing:	
AGRICULTURAL SUPPORTING CENTER, MULTIPURPOSE BUILDING A	
71	Drawing No. C-3

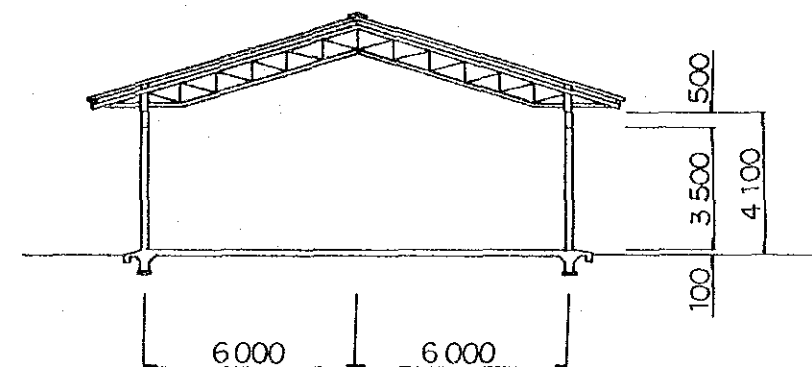


INTEGRATED AGRICULTURAL RURAL DEVELOPMENT PROJECT	
Title Of Drawing: AGRICULTURAL SUPPORTING CENTER, MULTIPURPOSE BUILDING B	
72	Drawing No.C-4

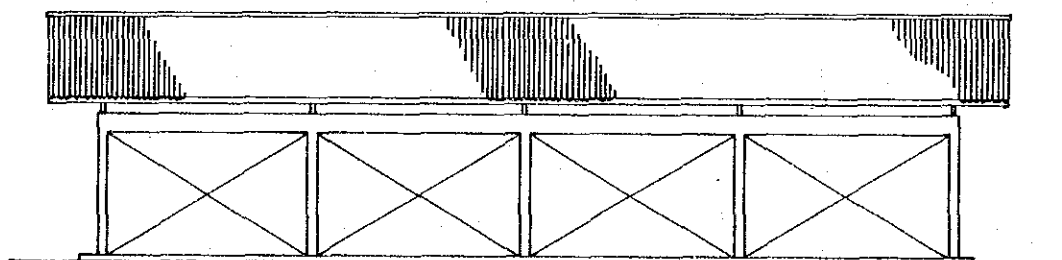
PLAN



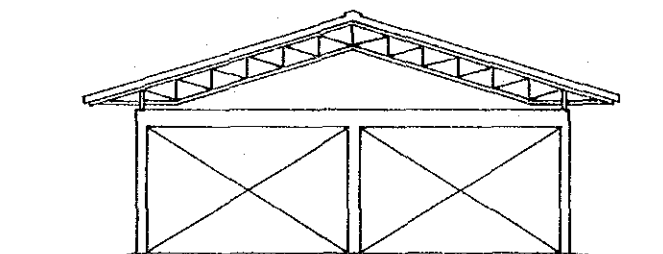
SECTION A-A




PROFILE



PROFILE



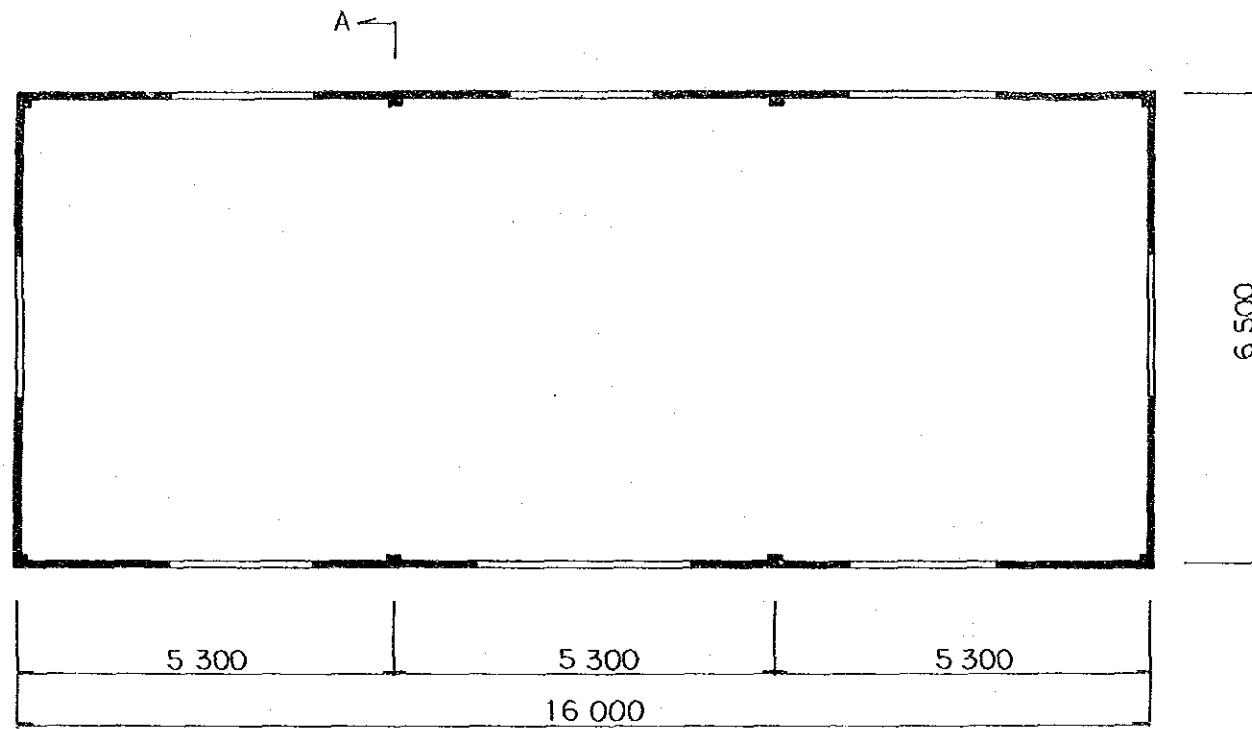
SCALE



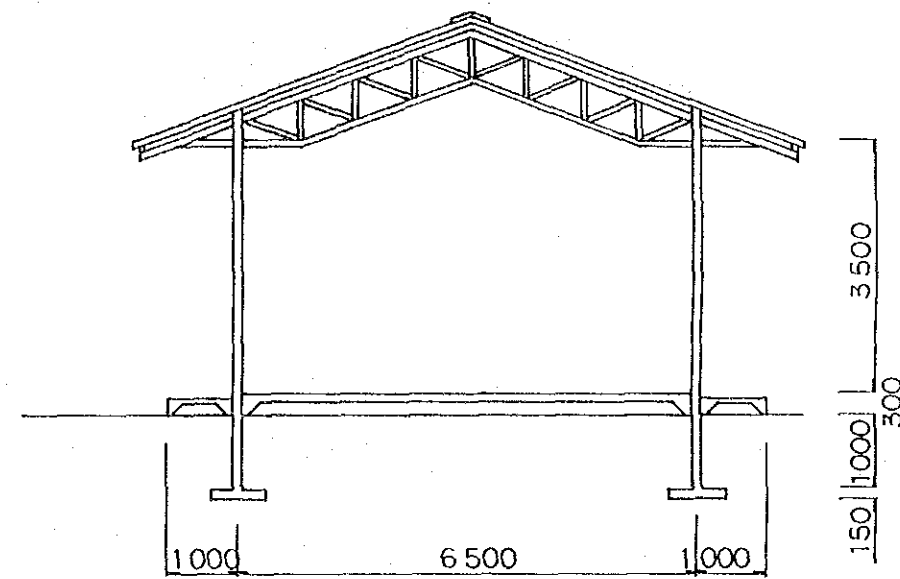
INTEGRATED AGRICULTURAL
RURAL DEVELOPMENT PROJECT
Title Of Drawing:
AGRICULTURAL SUPPORTING CENTER, GARAGE

73 Drawing No. C-5


PLAN



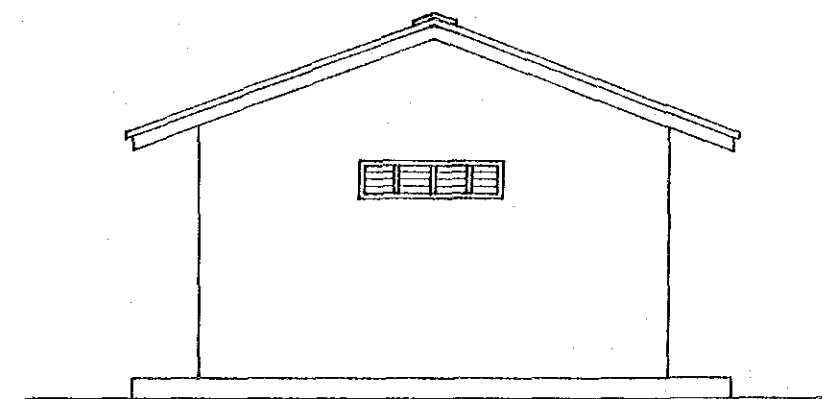
SECTION A-A



PROFILE



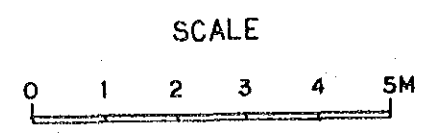
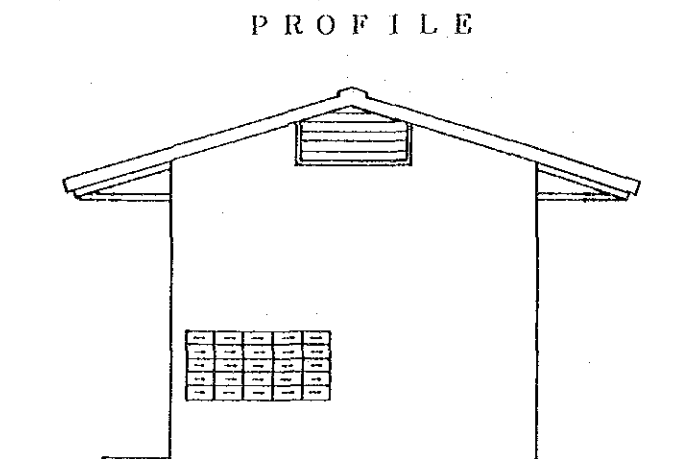
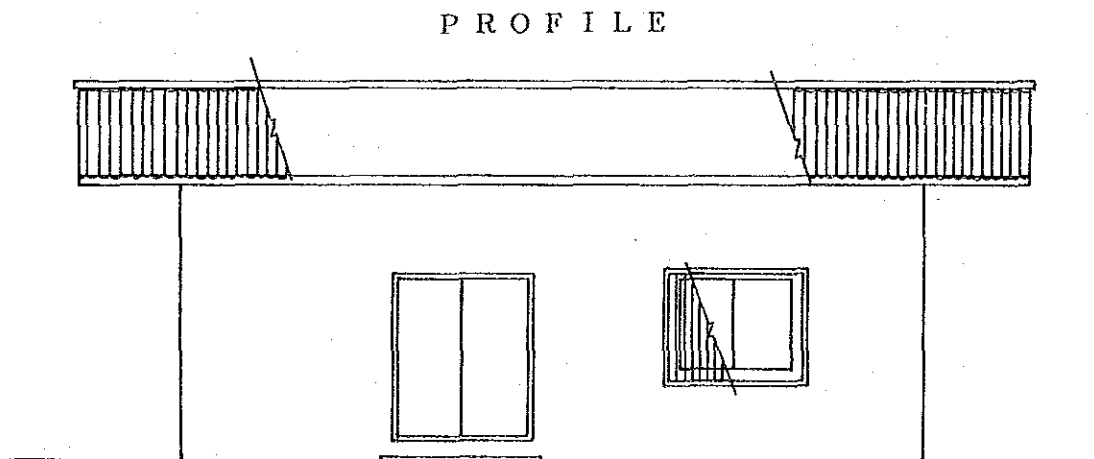
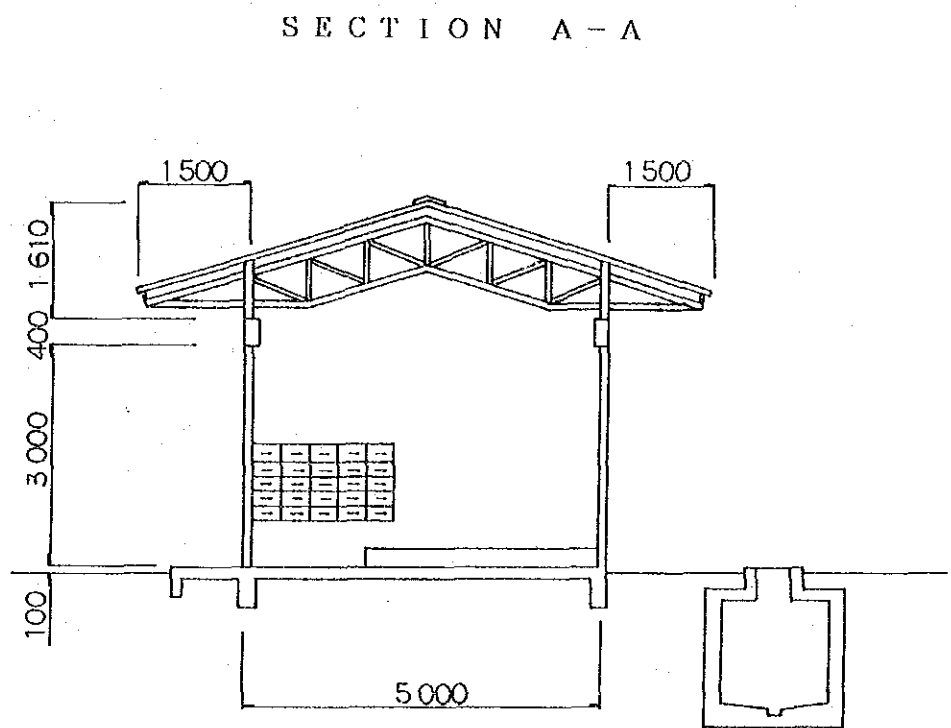
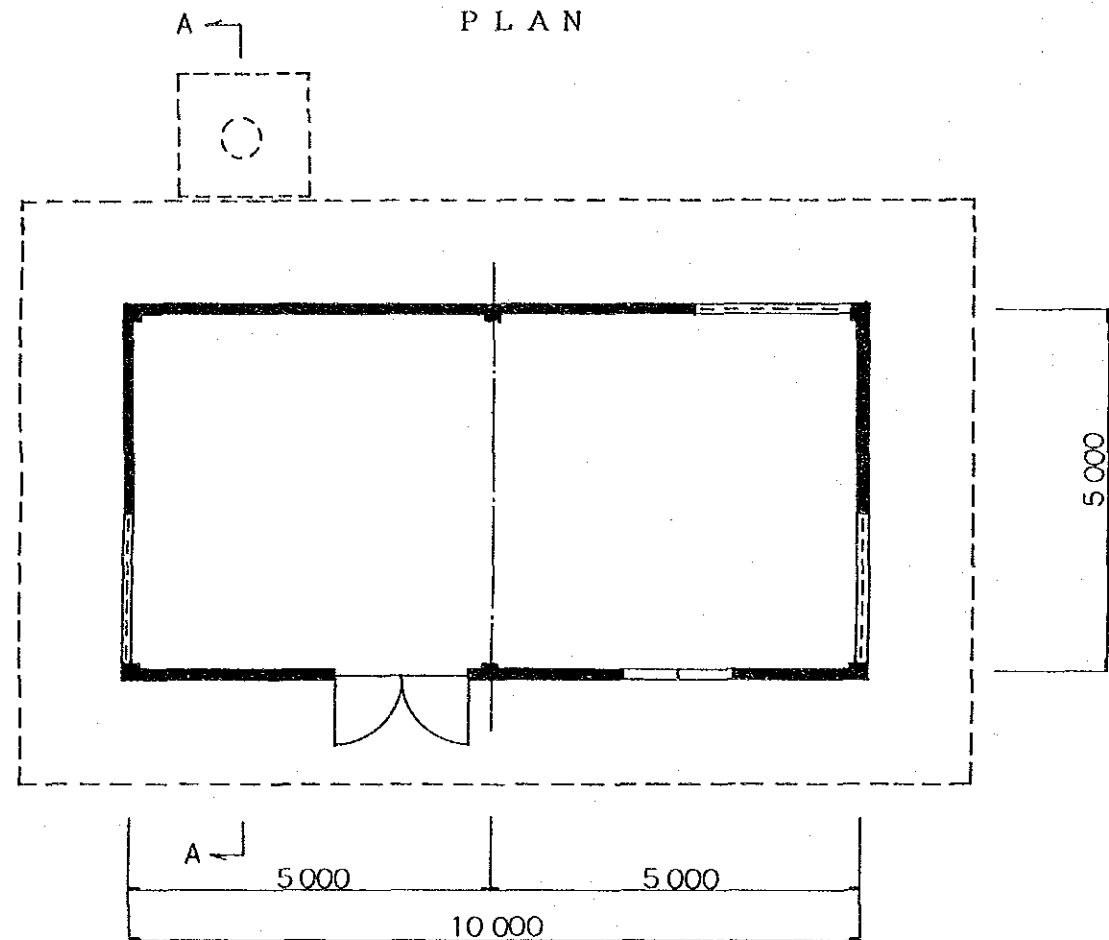
PROFILE



SCALE

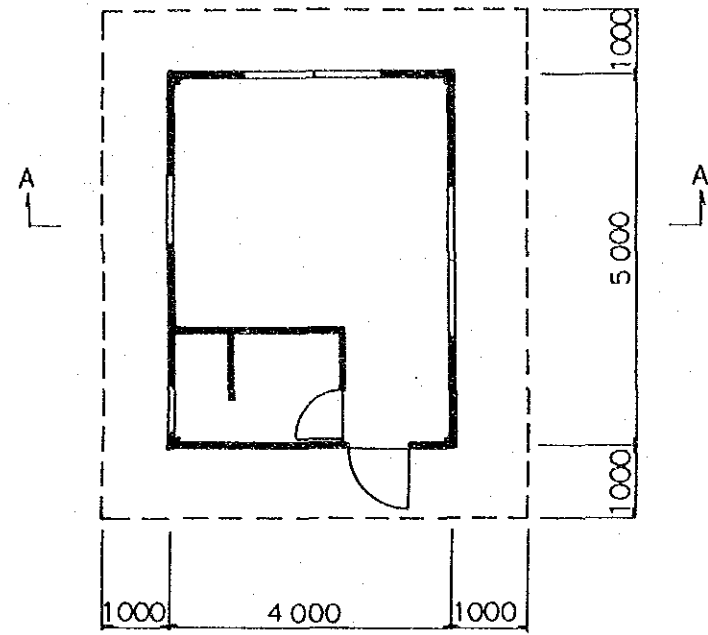


INTEGRATED AGRICULTURAL RURAL DEVELOPMENT PROJECT	
Title Of Drawing: AGRICULTURAL SUPPORTING CENTER, STORAGE	
74	Drawing No. C-6

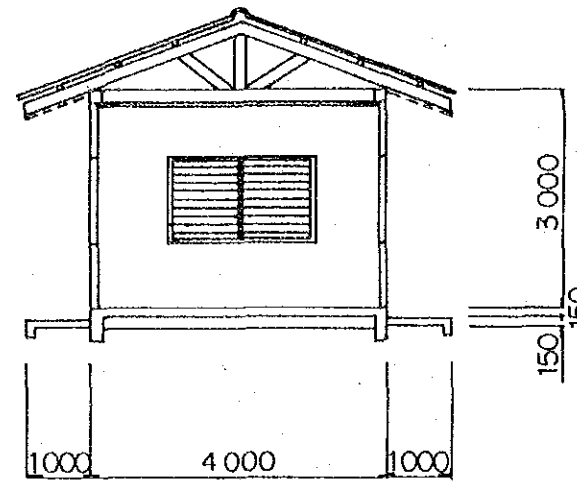


INTEGRATED AGRICULTURAL RURAL DEVELOPMENT PROJECT	
Title Of Drawing: AGRICULTURAL SUPPORTING CENTER, GENERATOR HOUSE	
75	Drawing No. C-7


PLAN



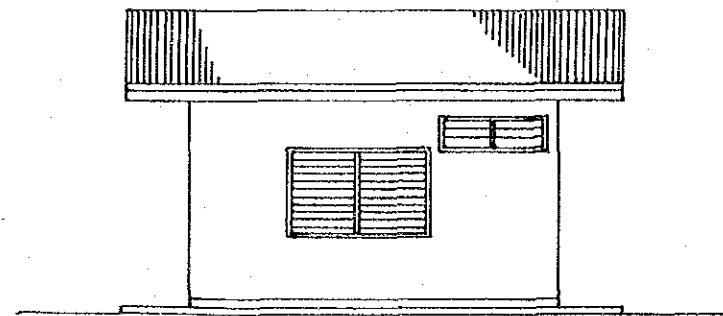
SECTION A-A



PROFILE



PROFILE

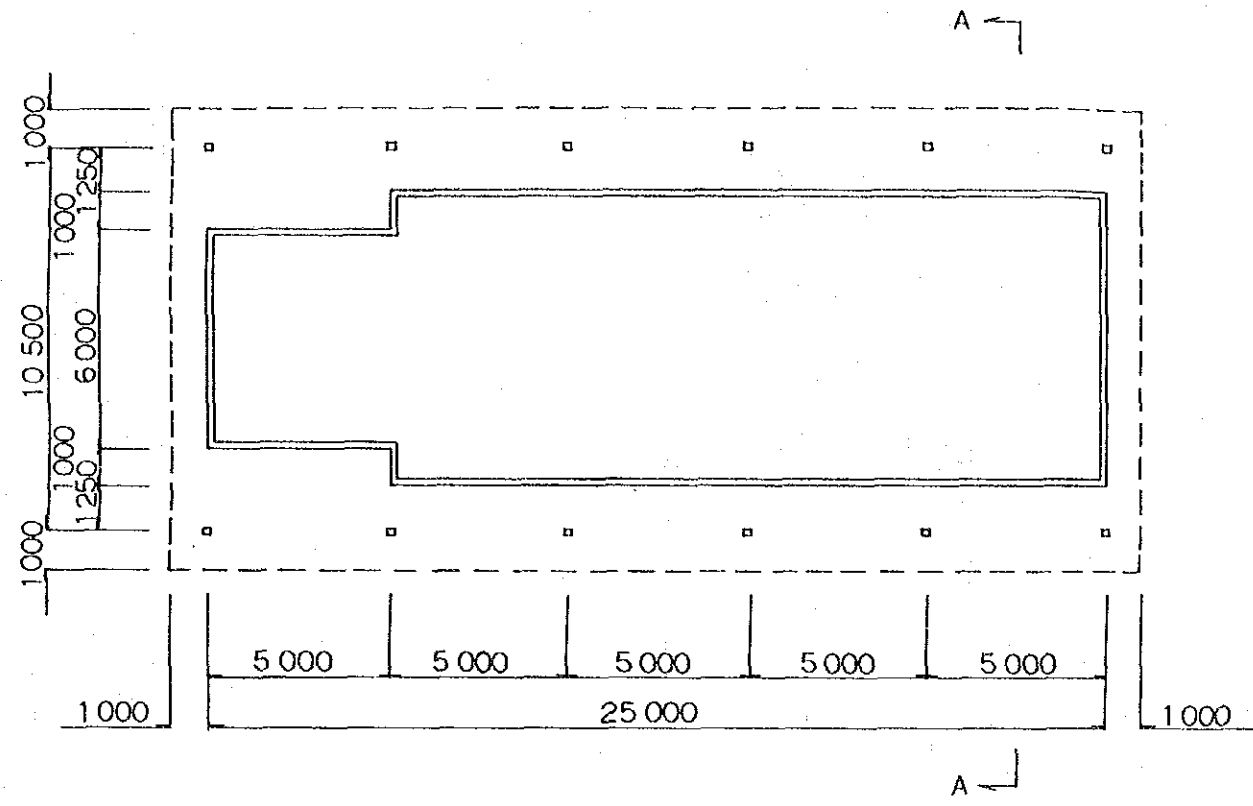


SCALE

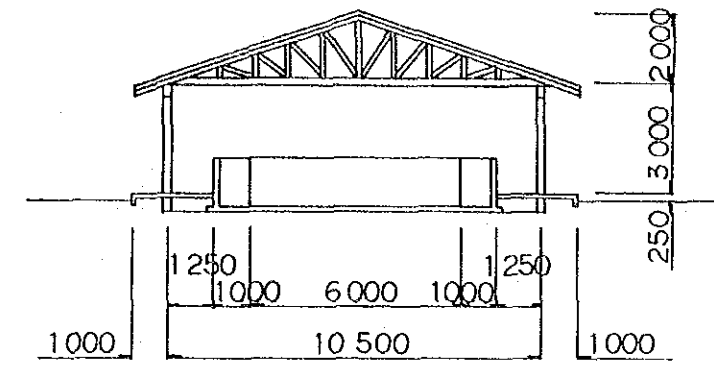


INTEGRATED AGRICULTURAL RURAL DEVELOPMENT PROJECT	
Title Of Drawing: AGRICULTURAL SUPPORTING CENTER, JANITOR HOUSE	
78	Drawing No. C-8

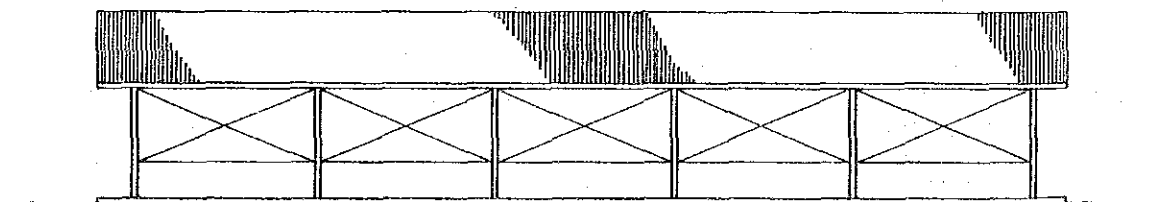
PLAN



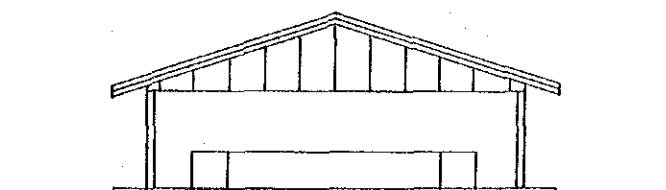
SECTION A - A




PROFILE



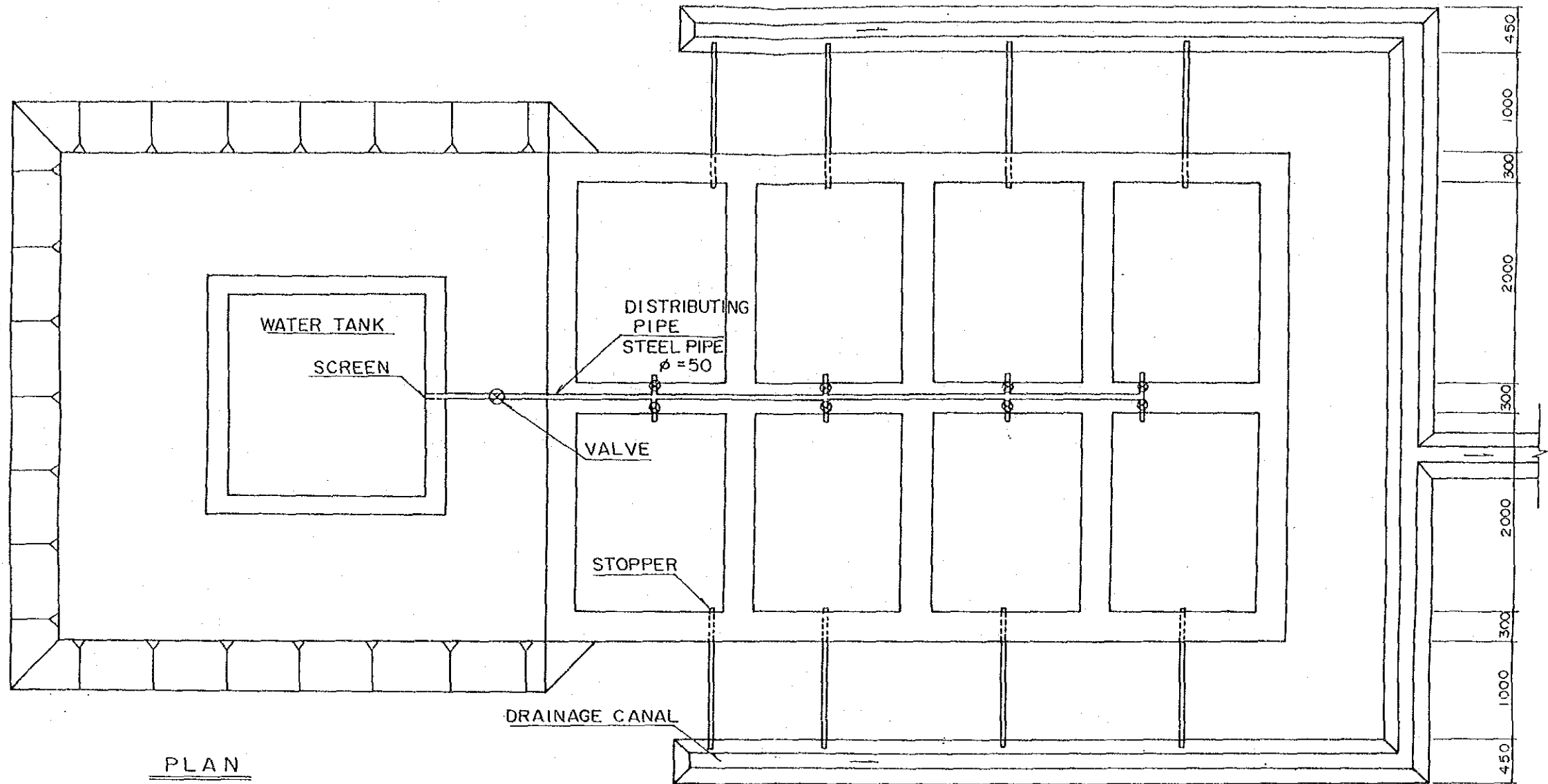
PROFILE



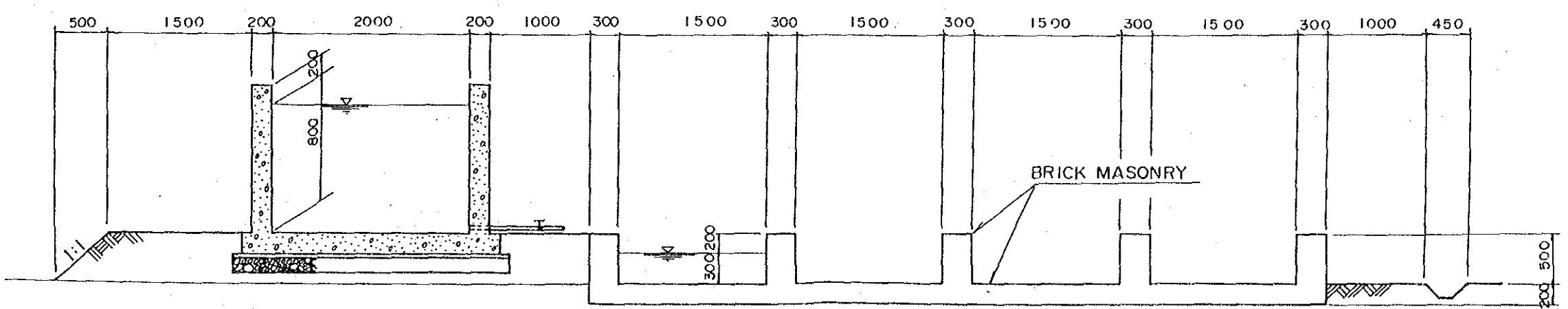
SCALE



INTEGRATED AGRICULTURAL RURAL DEVELOPMENT PROJECT	
Title Of Drawing: AGRICULTURAL SUPPORTING CENTER, INCUBATION FACILITY-1(1/3)	
77	Drawing No. C-9



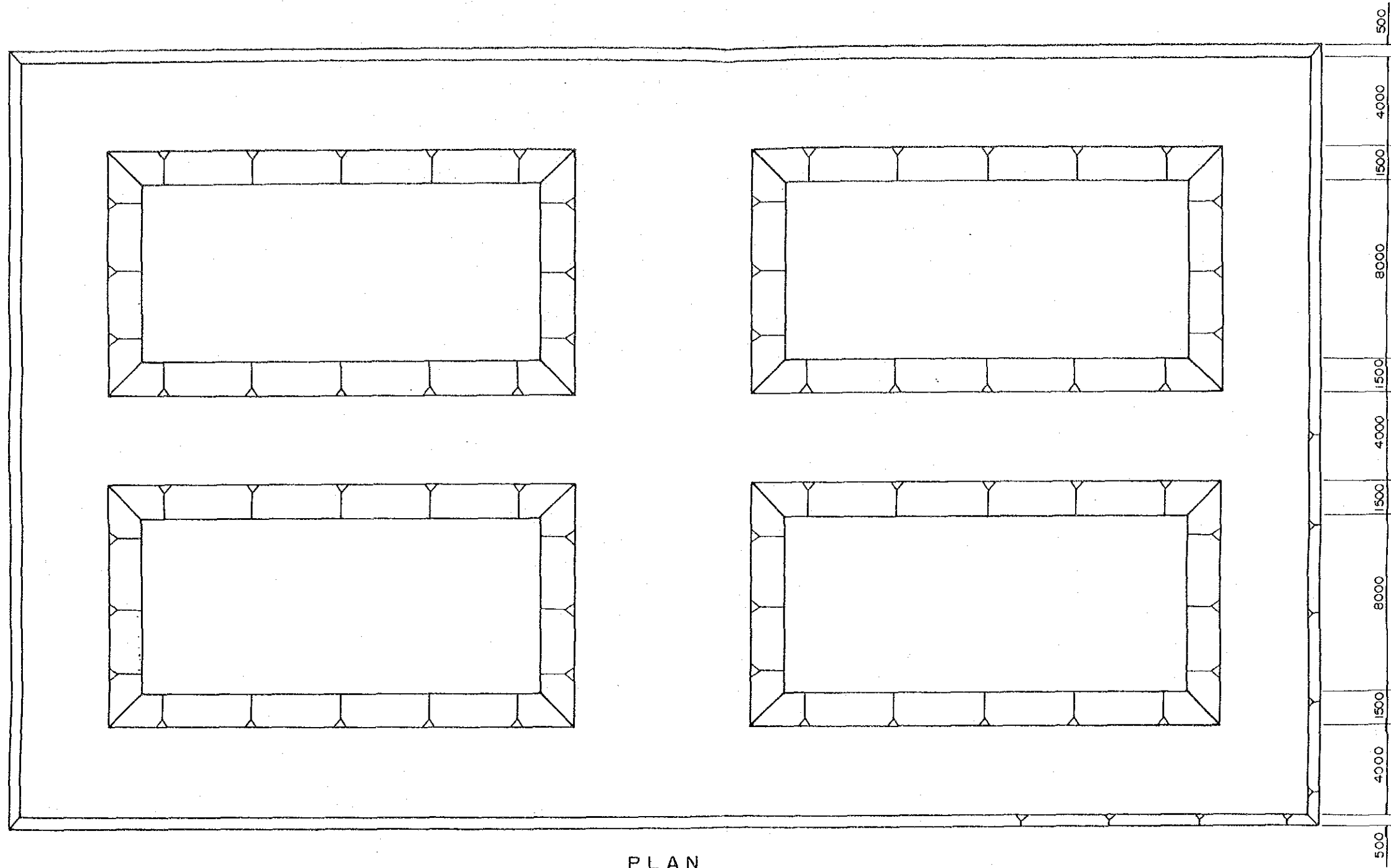
PLAN



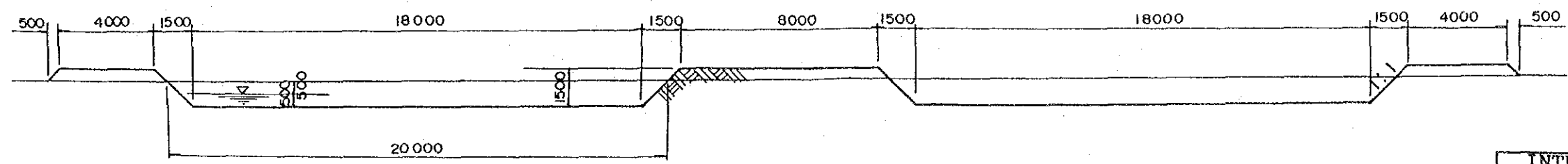
SECTION

SCALE
0 5 10 M

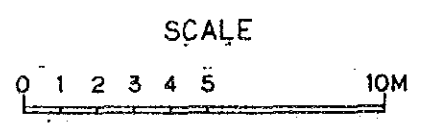
INTEGRATED AGRICULTURAL
RURAL DEVELOPMENT PROJECT
Title Of Drawing:
AGRICULTURAL SUPPORTING CENTER,
INCUBATION FACILITY-2(2/3)
78 Drawing No.C-10



PLAN



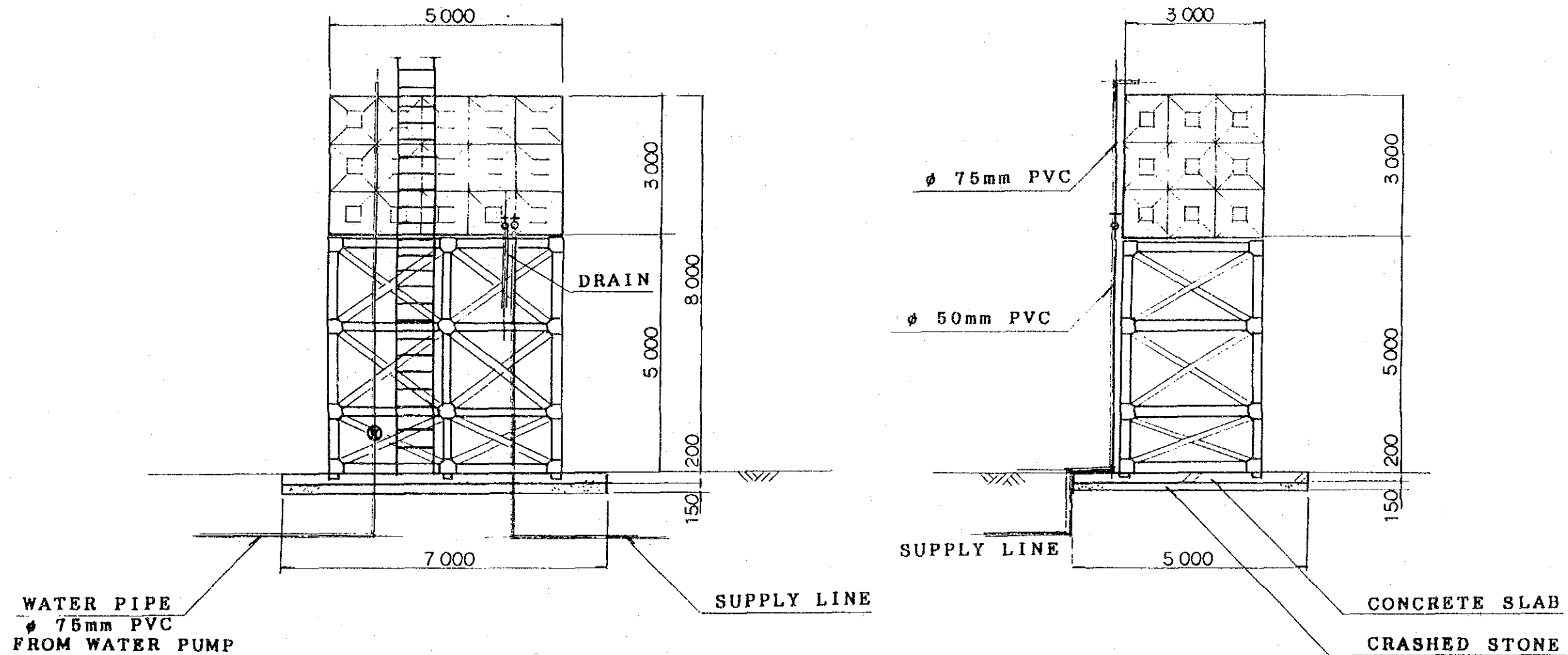
SECTION



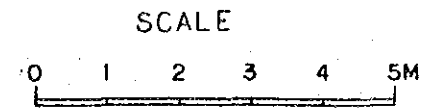
SCALE

INTEGRATED AGRICULTURAL RURAL DEVELOPMENT PROJECT	
Title Of Drawing: AGRICULTURAL SUPPORTING CENTER, BREEDING POND(3/3)	
79	Drawing No. C-11

AGRICULTURAL SUPPORTING CENTER
 WATER SUPPLY FACILITIES (1/2)
 ELEVATED WATER TANK



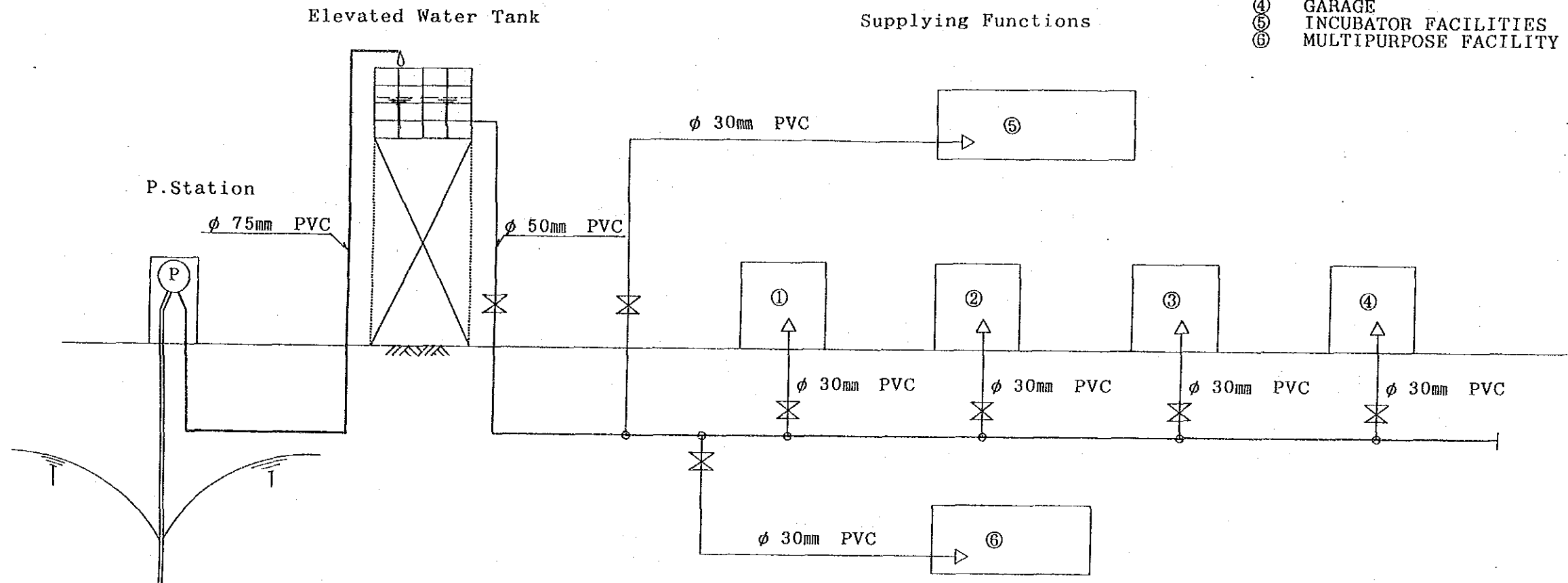
ELEVATED WATER TANK	
WATER TANK	: STEEL TYPE OF PREFAB BOX
FOUNDATION	: CONCRETE SLAB
TOWER	: STEEL OR WOODEN



INTEGRATED AGRICULTURAL RURAL DEVELOPMENT PROJECT	
Title Of Drawing: AGRICULTURAL SUPPORTING CENTER, WATER SUPPLY FACILITIES ELEVATED WATER TANK(1/2)	
80	Drawing No. C-12

LIST OF FUNCTIONS

- ① EXHIBITION ROOM
- ② ADMINISTRATION OFFICE
- ③ JANITOR HOUSE
- ④ GARAGE
- ⑤ INCUBATOR FACILITIES
- ⑥ MULTIPURPOSE FACILITY (B)



LEGEND	
	Water Supply Point
	Water Stop Valve

INTEGRATED AGRICULTURAL RURAL DEVELOPMENT PROJECT	
Title Of Drawing: AGRICULTURAL SUPPORTING CENTER, WATER SUPPLY SYSTEM(2/2)	
81	Drawing No. C-13

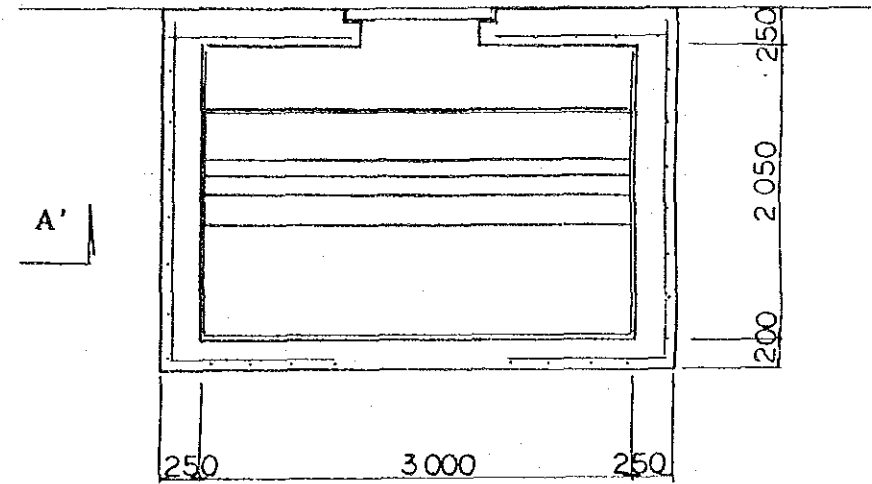
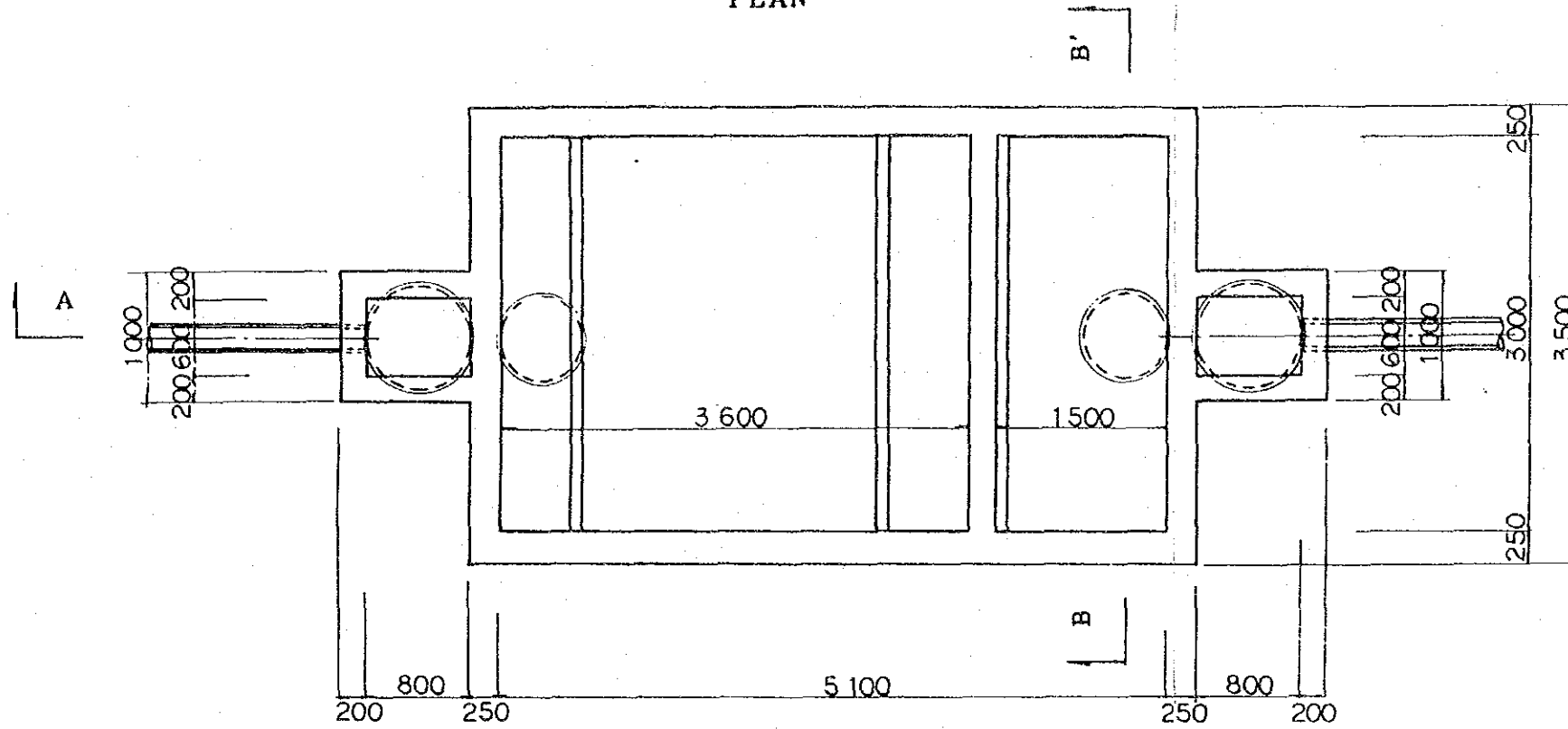
AGRICULTURAL SUPPORTING CENTER

DRAINAGE SYSTEM (1/3)

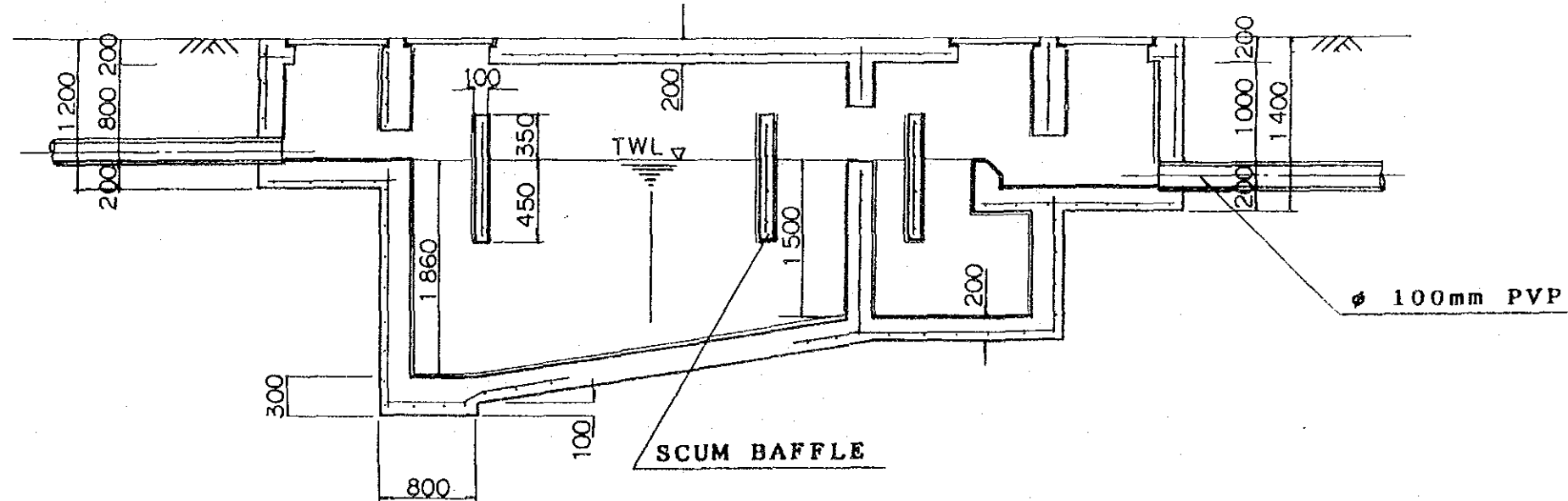
SEPTIC TANK S=1:50

PLAN

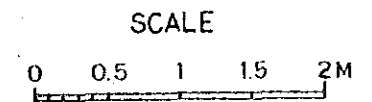
SECTION B-B'



SECTION A-A'



SEPTIC TANK	
CAPACITY	: 22.5 litter
NUMBER OF PERSONS	: 100 persons
CLEANING INTERVAL	: Each 1.5 year



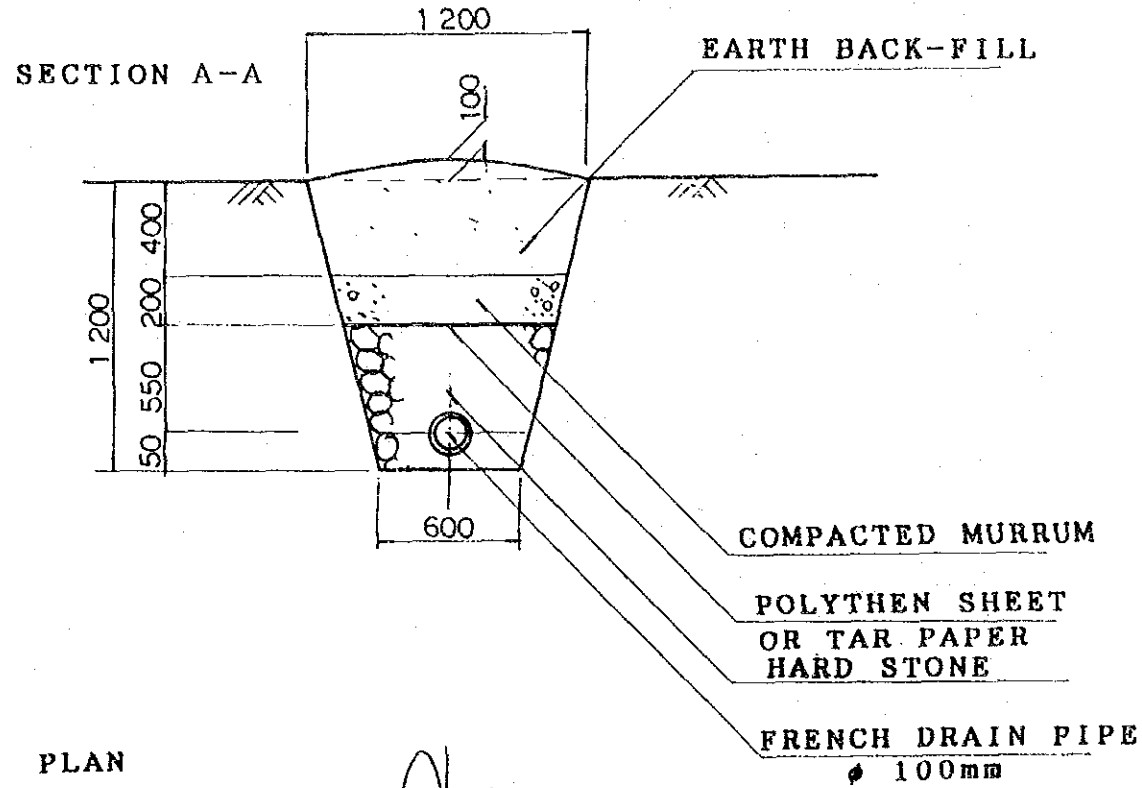
INTEGRATED AGRICULTURAL RURAL DEVELOPMENT PROJECT	
Title Of Drawing: AGRICULTURAL SUPPORTING CENTER, DRAINAGE SYSTEM SEPTIC TANK(1/3)	
82	Drawing No. C-14

AGRICULTURAL SUPPORTING CENTER
DRAINAGE SYSTEM (2/3)

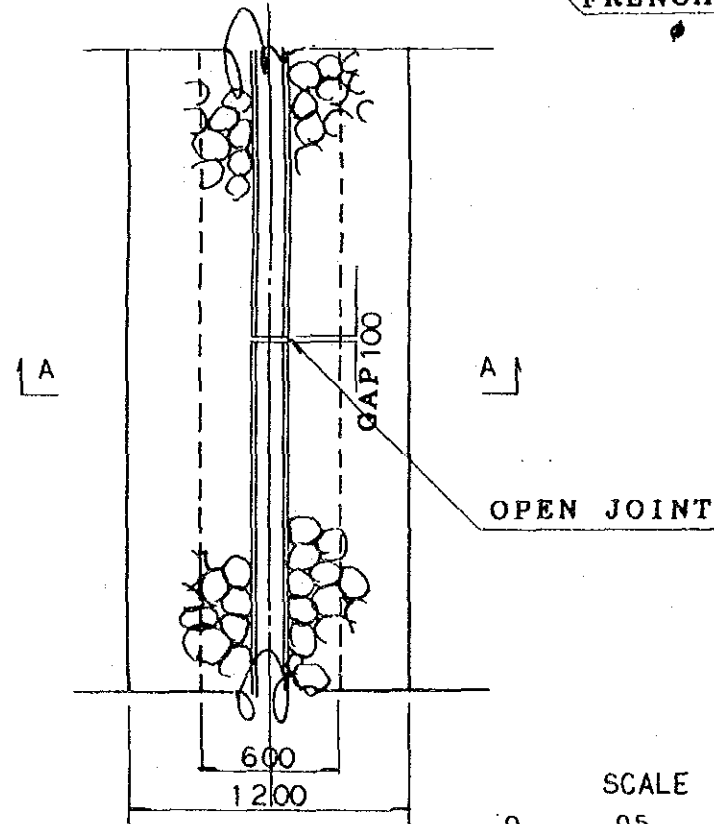
FRENCH DRAIN

FENCH DRAIN, MANHOLE

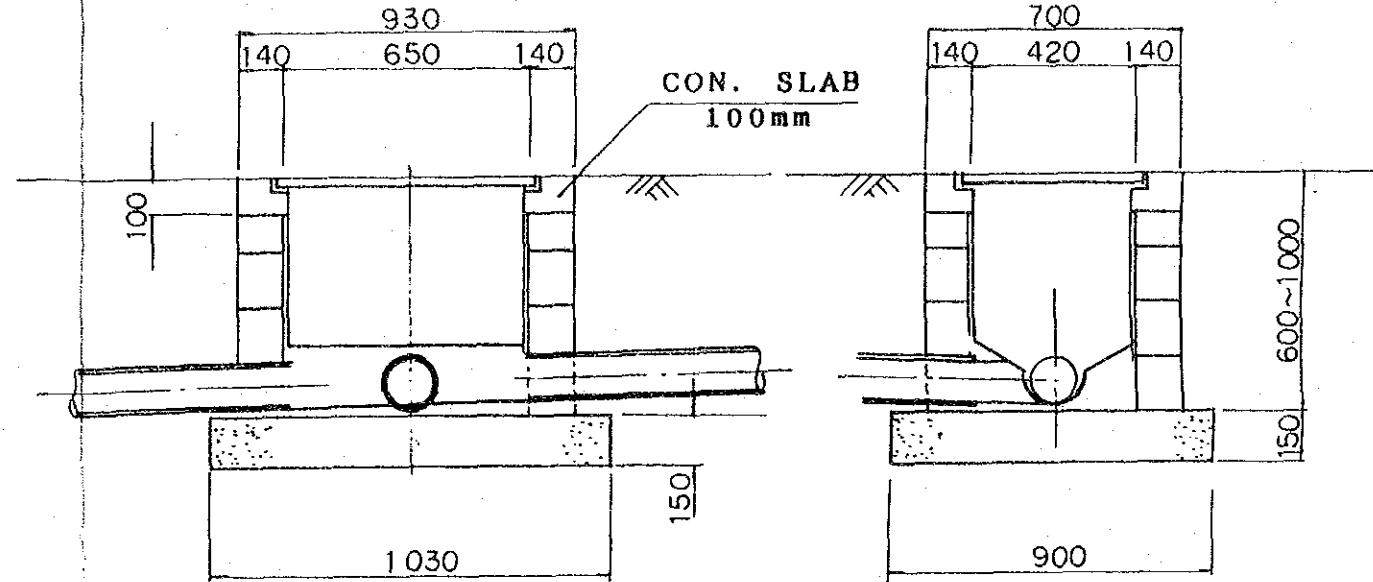
MANHOLE SECTION S=1:20



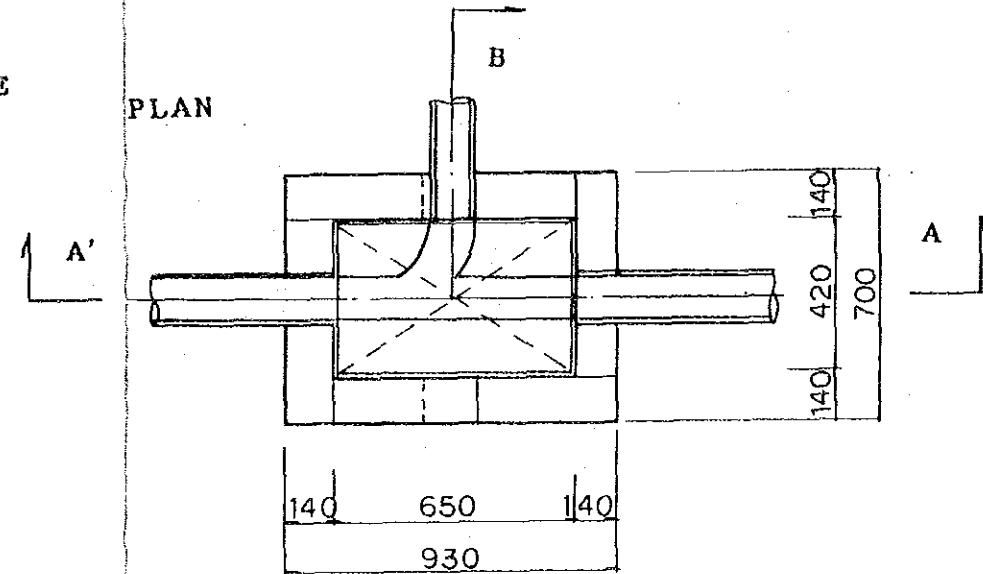
PLAN



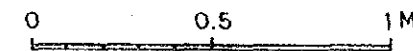
SECTION A-A



PLAN

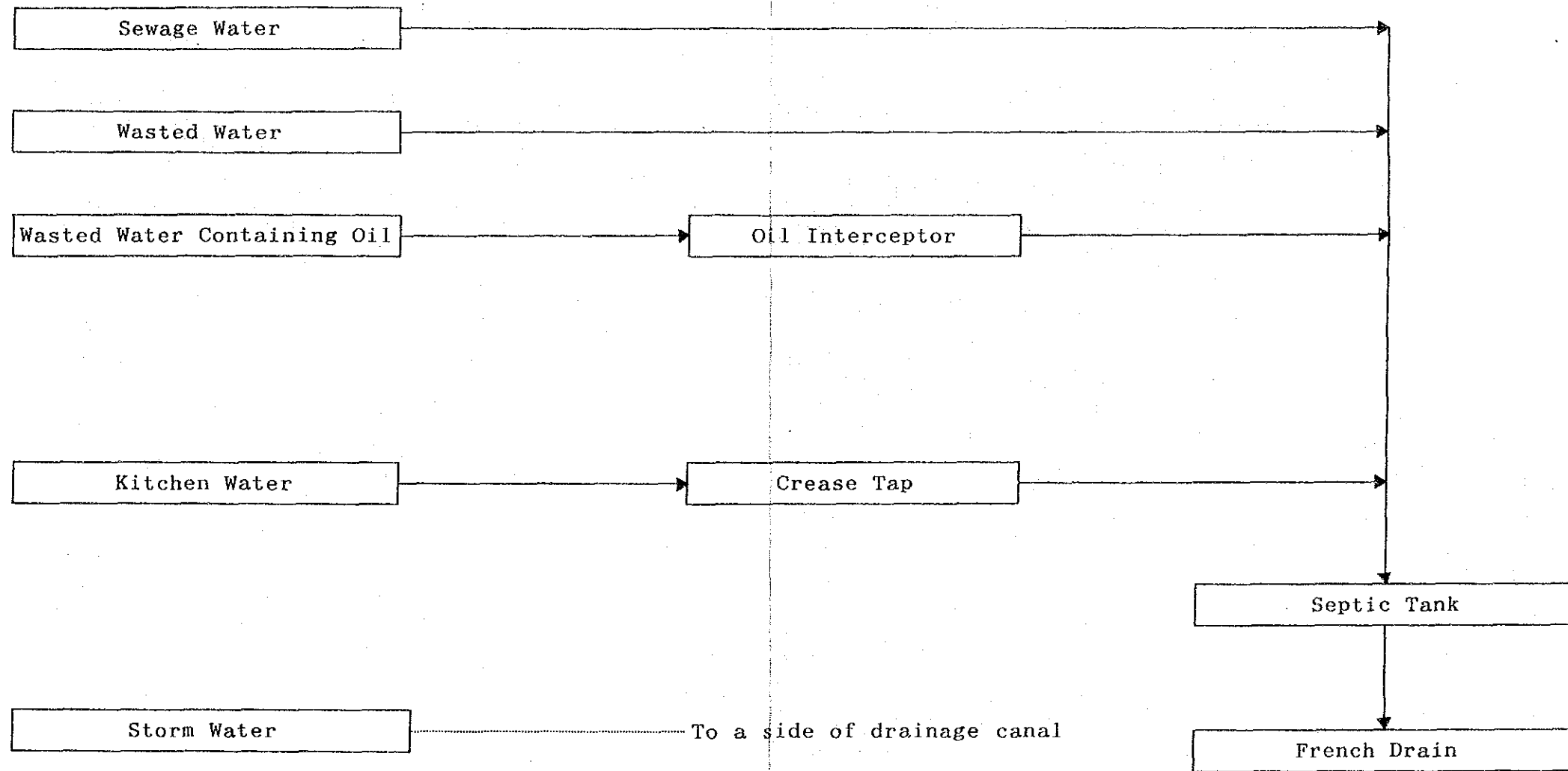


SCALE



INTEGRATED AGRICULTURAL RURAL DEVELOPMENT PROJECT	
Title Of Drawing: AGRICULTURAL SUPPORTING CENTER, FRENCH DRAIN, MANHOLE(2/3)	
83	Drawing No.C-15

AGRICULTURAL SUPPORTING CENTER
SEWAGE SYSTEM (3/3) NON SCALE



INTEGRATED AGRICULTURAL RURAL DEVELOPMENT PROJECT	
Title Of Drawing: AGRICULTURAL SUPPORTING CENTER, SEWAGE SYSTEM(3/3)	
84	Drawing No.C-16

JICA