
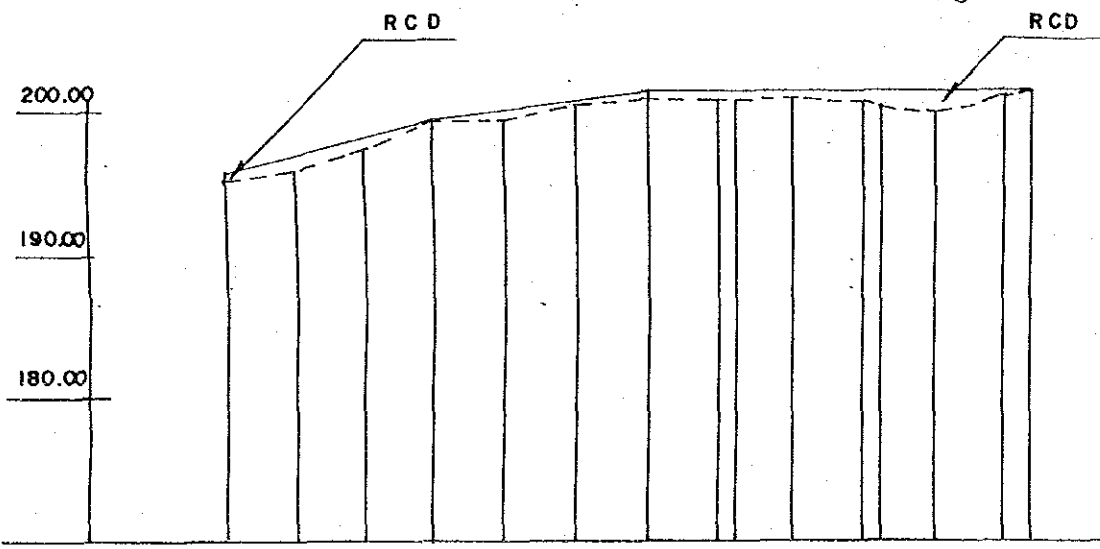
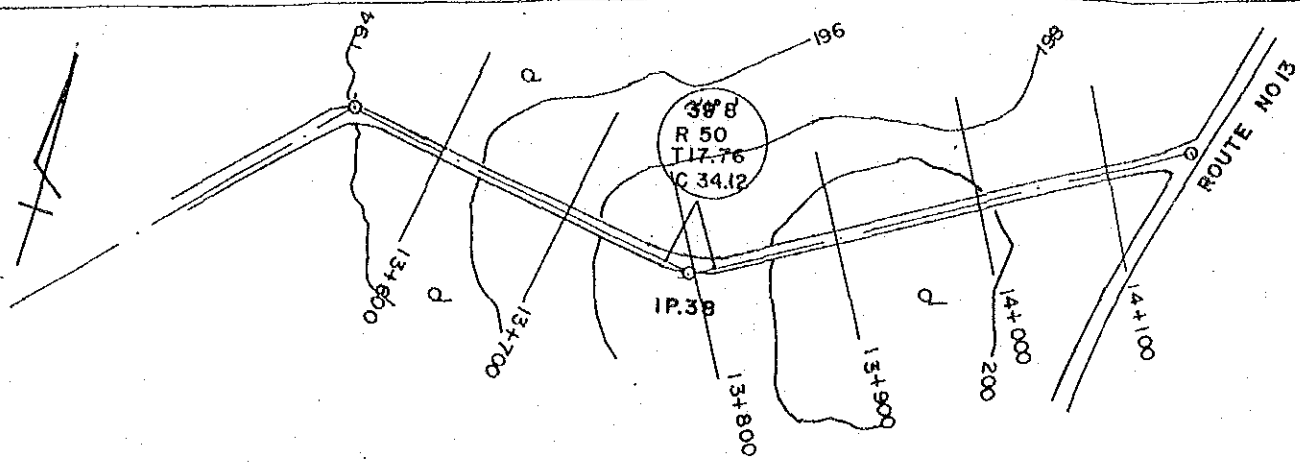


| CURVE SLOPE | 1.13 % | | | | | | | | | | 0.68 % | | | | | | | | | | 0.09 % | | | | | | | | | | 1.37 % | | | | | | | | | | | | | | | | | | | | | | | | | | | | | | | | | | | | | | | | | | | | | | | | | |
|--------------------|--------|--------|--------|--------|--------|--------|--------|--------|--------|--------|--------|--------|--------|--------|--------|--------|--------|--------|--------|--------|--------|--------|--------|--------|--------|--------|--------|--------|--------|--------|--------|--------|--------|--------|--------|--------|-------|-------|-------|--|--|--|--|--|--|--|--|--|--|--|--------|--|--|--|--|--|--|--|--|--|--|--|--|--|--|--|--|--|--|--|--------|--|--|--|--|--|--|--|--|--|
| ROAD SURFAC | | | | | | | | | | | 187.50 | | | | | | | | | | | | | | | | | | | | 189.90 | | | | | | | | | | | | | | | | | | | | 190.50 | | | | | | | | | | | | | | | | | | | | 195.30 | | | | | | | | | |
| GROUND LEVEL | 183.51 | 183.99 | 184.44 | 185.34 | 185.76 | 186.30 | 186.99 | 187.38 | 187.89 | 187.86 | 187.99 | 188.16 | 188.42 | 188.97 | 189.64 | 189.92 | 189.62 | 189.19 | 189.20 | 189.26 | 189.58 | 189.78 | 190.20 | 190.06 | 189.90 | 190.21 | 189.97 | 190.33 | 190.21 | 190.56 | 191.04 | 191.79 | 192.63 | 193.53 | 194.73 | 195.18 | | | | | | | | | | | | | | | | | | | | | | | | | | | | | | | | | | | | | | | | | | | | |
| ACCUMULAT DISTANCE | 11900 | 11950 | 12000 | 12050 | 12100 | 12150 | 12200 | 12250 | 12300 | 12330 | 12350 | 12400 | 12450 | 12500 | 12550 | 12600 | 12650 | 12700 | 12750 | 12800 | 12850 | 12900 | 12914 | 12950 | 13000 | 13050 | 13100 | 13140 | 13150 | 13200 | 13250 | 13280 | 13300 | 13350 | 13400 | 13450 | 13500 | 13550 | 13600 | | | | | | | | | | | | | | | | | | | | | | | | | | | | | | | | | | | | | | | | | |
| DISTANS | 50 | 50 | 50 | 50 | 50 | 50 | 50 | 50 | 50 | 30 | 20 | 50 | 50 | 50 | 50 | 50 | 50 | 50 | 50 | 50 | 50 | 50 | 14 | 36 | 50 | 50 | 50 | 40 | 10 | 50 | 50 | 30 | 20 | 50 | 50 | 50 | 50 | 50 | 50 | | | | | | | | | | | | | | | | | | | | | | | | | | | | | | | | | | | | | | | | | |
| STATION | 11+900 | | 12+000 | | 12+100 | | 12+200 | | 12+300 | | 12+400 | | 12+500 | | 12+600 | | 12+700 | | 12+800 | | 12+900 | | 13+000 | | 13+100 | | 13+200 | | 13+300 | | 13+400 | | 13+500 | | 13+600 | | | | | | | | | | | | | | | | | | | | | | | | | | | | | | | | | | | | | | | | | | | | | |



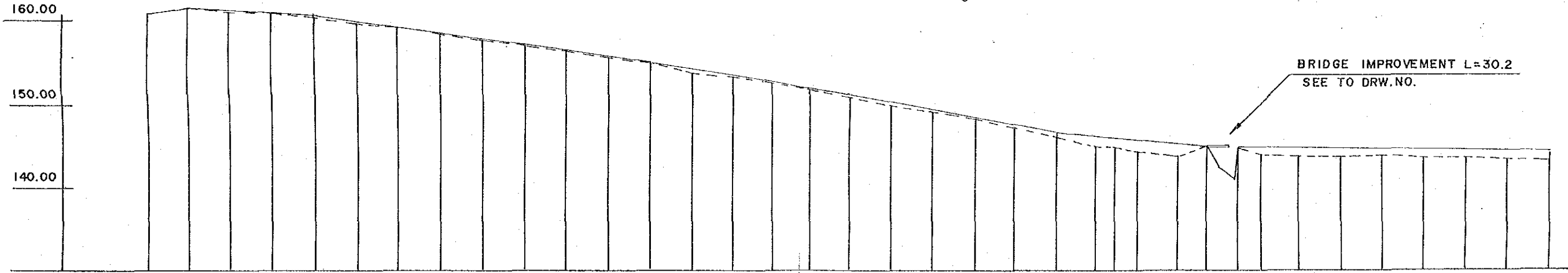
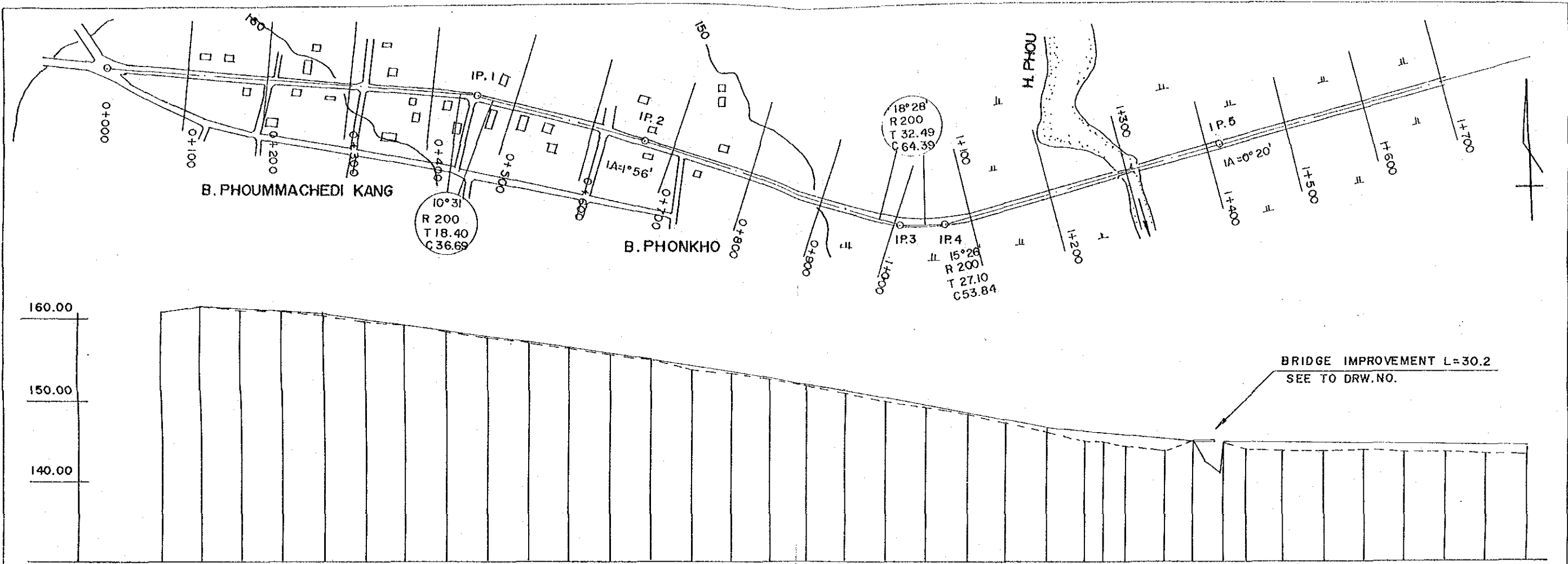
INTEGRATED AGRICULTURAL
RURAL DEVELOPMENT PROJECT
TITLE OF DRAWING
農村道路B縦断面図(8/9)
53 DRAWING NO. R-171




| | | | | | | | | | | | | | | | |
|--------------------|--------|--------|--------|--------|--------|--------|--------|--------|--------|--------|--------|--------|-----------|--------|----------|
| CURVE SLOPE | | | | | | | | | | | | | | | |
| ROAD SURFAC | 195.30 | | | 198.20 | | | 200.96 | | | | | | 201.15 | | |
| GROUND LEVEL | 195.18 | 195.91 | 197.13 | 198.16 | 199.25 | 200.21 | 200.65 | 200.78 | 200.68 | 200.67 | 200.32 | 200.13 | 199.85 | 200.70 | 201.15 |
| ACCUMULAT DISTANCE | 13600 | 13650 | 13700 | 13750 | 13800 | 13850 | 13900 | 13950 | 13960 | 14000 | 14050 | 14060 | 14100 | 14150 | 14163.95 |
| DISTANS | 50 | 50 | 50 | 50 | 50 | 50 | 50 | 50 | 10 | 40 | 50 | 10 | 40 | 50 | 13.95 |
| STATION | 13+600 | | 13+700 | | 13+800 | | 13+900 | | 14+000 | | 14+100 | | 14+163.95 | | |



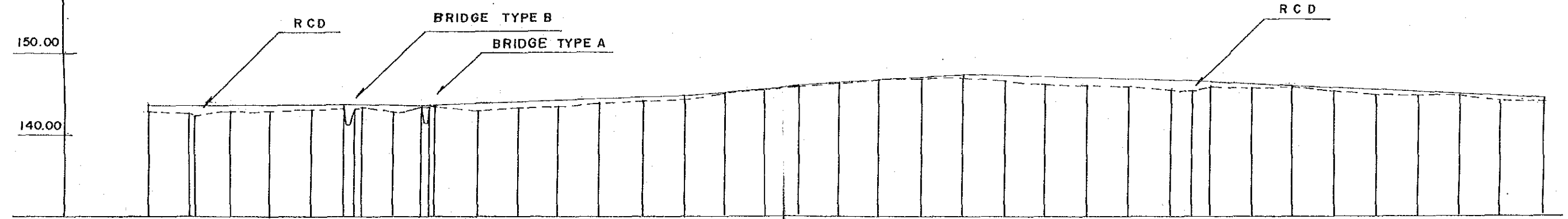
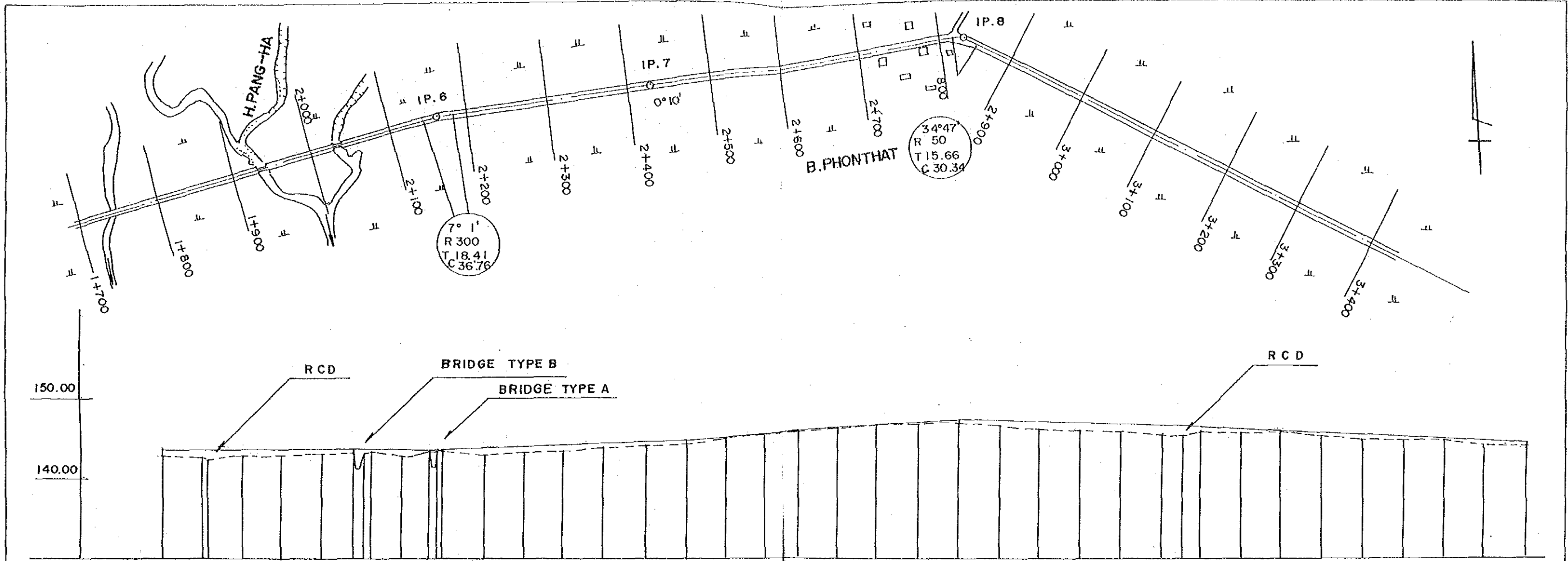
INTEGRATED AGRICULTURAL
RURAL DEVELOPMENT PROJECT
Title Of Drawing:
農村道路B縦断図 (9/9)
54 Drawing No:R-18



| CURVE SLOPE | 0.6% 0.7% 1.22% 1.5% 1.74% 0.75% 0.28% | | | | | | | | | | | | | | | | | | | | | | | | | | | | | | | | | | | | | | | |
|--------------------|--|--------|--------|--------|--------|--------|--------|--------|--------|--------|--------|--------|--------|--------|--------|--------|--------|--------|--------|--------|--------|--------|--------|--------|--------|--------|--------|--------|--------|--------|--------|--------|--------|--------|--------|--------|--------|--------|--------|--------|
| ROAD SURFAC | 160.90 | 161.20 | 160.15 | 157.70 | 154.70 | 146.00 | 144.60 | 144.60 | 143.50 | 143.50 | 143.50 | 143.50 | 143.50 | 143.50 | 143.50 | 143.50 | 143.50 | 143.50 | 143.50 | 143.50 | | | | | | | | | | | | | | | | | | | | |
| GROUND LEVEL | 160.91 | 161.17 | 160.93 | 160.51 | 160.09 | 159.49 | 159.02 | 158.22 | 157.48 | 156.99 | 156.35 | 155.46 | 154.62 | 153.72 | 153.16 | 152.38 | 151.34 | 150.40 | 149.67 | 148.68 | 147.53 | 146.76 | 145.63 | 144.57 | 144.36 | 144.08 | 143.74 | 143.50 | 144.50 | 144.60 | 144.60 | 144.17 | 143.42 | 143.13 | 143.09 | 143.33 | 143.10 | 143.00 | 143.04 | 142.93 |
| ACCUMULAT DISTANCE | 0 | 50 | 100 | 150 | 200 | 250 | 300 | 350 | 400 | 450 | 500 | 550 | 600 | 650 | 700 | 750 | 800 | 850 | 900 | 950 | 1000 | 1050 | 1100 | 1150 | 1170 | 1200 | 1250 | 1287.3 | 1300 | 1309.1 | 1318 | 1350 | 1400 | 1450 | 1500 | 1550 | 1600 | 1650 | 1700 | |
| DISTANS | 0 | 50 | 50 | 50 | 50 | 50 | 50 | 50 | 50 | 50 | 50 | 50 | 50 | 50 | 50 | 50 | 50 | 50 | 50 | 50 | 50 | 50 | 50 | 50 | 20 | 30 | 50 | 37.3 | 12.7 | 9.1 | 8.9 | 32 | 50 | 50 | 50 | 50 | 50 | 50 | 50 | |
| STATION | 0+000 | 0+100 | 0+200 | 0+300 | 0+400 | 0+500 | 0+600 | 0+700 | 0+800 | 0+900 | 1+000 | 1+100 | 1+200 | 1+300 | 1+400 | 1+500 | 1+600 | 1+700 | | | | | | | | | | | | | | | | | | | | | | |



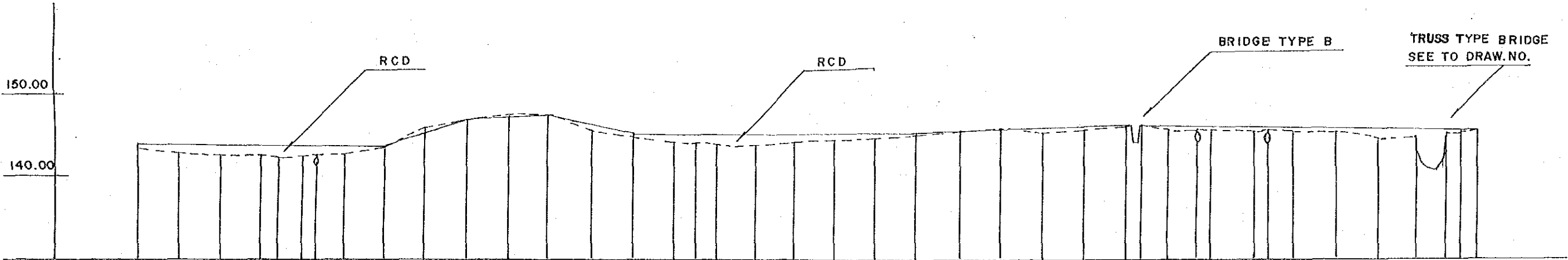
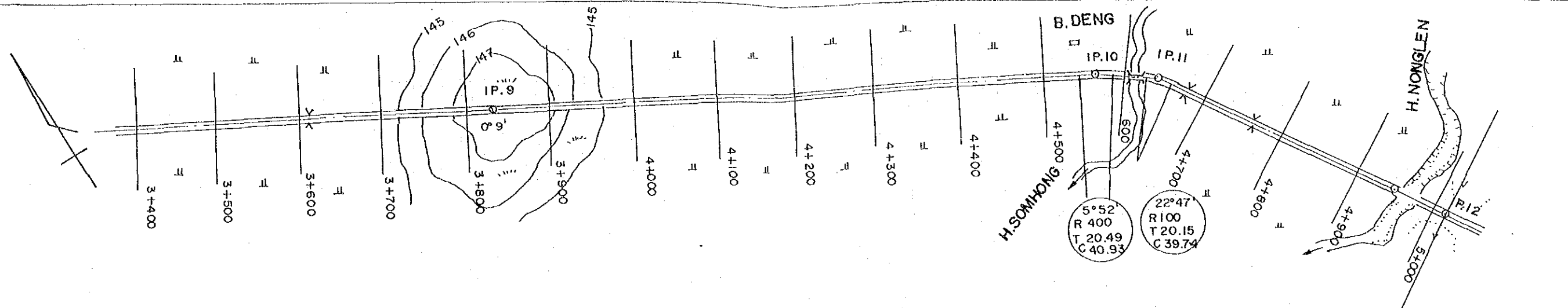
INTEGRATED AGRICULTURAL RURAL DEVELOPMENT PROJECT
 TITLE OF DRAWING
 農村道路C縦断面図(1/3)
 5 5 DRAWING NO. R-19



| CURVE SLOPE | LEVEL | | | | | | | | | | | | | | | | | | | | | | | | | | | | | | | | | | | | | | | | | | | | | | | | | | | |
|--------------------|--------|--------|--------|--------|--------|--------|--------|--------|--------|--------|--------|--------|--------|--------|--------|--------|--------|--------|--------|--------|--------|--------|--------|--------|--------|--------|--------|--------|--------|--------|--------|--------|--------|--------|--------|--------|--------|--------|--------|--------|--------|--|-------|--|--|--------|--|--|-------|--|--|-------|
| | 0.26% | | | | | | | | | | | | | | 1.13% | | | | | | | | | | | | | | | | | | | | | | | | | | | | | | | | | | | | | |
| | 0.20% | | | | | | | | | | | | | | 0.33% | | | | | | | | | | | | | | | | | | | | | | | | | | | | | | | | | | | | | |
| | 0.25% | | | | | | | | | | | | | | 0.75% | | | | | | | | | | | | | | | | | | | | | | | | | | | | | | | | | | | | | |
| ROAD SURFAC | 143.50 | | | | | 143.50 | | | | | | 144.30 | | | | | | 146.00 | | | | | | | 146.40 | | | | | | | 145.40 | | | | | | | 144.90 | | | | | | | 143.40 | | | | | | |
| GROUND LEVEL | 142.93 | 142.46 | 142.15 | 142.83 | 142.91 | 142.95 | 143.22 | 142.15 | 142.81 | 142.87 | 143.50 | 143.45 | 143.20 | 142.94 | 143.05 | 143.23 | 143.67 | 144.00 | 144.10 | 144.77 | 145.44 | 145.89 | 146.01 | 146.20 | 146.38 | 146.32 | 146.10 | 145.60 | 145.42 | 145.36 | 145.23 | 145.08 | 145.22 | 145.30 | 145.27 | 144.94 | 144.60 | 144.43 | 144.26 | 143.68 | 143.23 | | | | | | | | | | | |
| ACCUMULAT DISTANCE | 1700 | 1750 | 1755 | 1800 | 1850 | 1900 | 1936 | 1950 | 1955 | 2000 | 2038 | 2044.3 | 2050 | 2100 | 2150 | 2200 | 2250 | 2300 | 2350 | 2400 | 2450 | 2500 | 2550 | 2600 | 2650 | 2700 | 2750 | 2800 | 2850 | 2900 | 2950 | 2977 | 3000 | 3050 | 3100 | 3150 | 3200 | 3250 | 3300 | 3350 | 3400 | | | | | | | | | | | |
| DISTANS | 50 | 50 | 5 | 45 | 50 | 50 | 36 | 14 | 5 | 45 | 38.05 | 6.25 | 5.70 | 50 | 50 | 50 | 50 | 50 | 50 | 50 | 50 | 50 | 50 | 50 | 50 | 50 | 50 | 50 | 50 | 27 | 23 | 50 | 50 | 50 | 50 | 50 | 50 | 50 | 50 | 50 | 50 | | | | | | | | | | | |
| STATION | 1+700 | | | 1+800 | | | 1+900 | | | 2+000 | | | 2+100 | | | 2+200 | | | 2+300 | | | 2+400 | | | 2+500 | | | 2+600 | | | 2+700 | | | 2+800 | | | 2+900 | | | 3+000 | | | 3+100 | | | 3+200 | | | 3+300 | | | 3+400 |



INTEGRATED AGRICULTURAL
RURAL DEVELOPMENT PROJECT
TITLE OF DRAWING
農村道路C縦断面図(2/3)
58 DRAWING NO. R-20

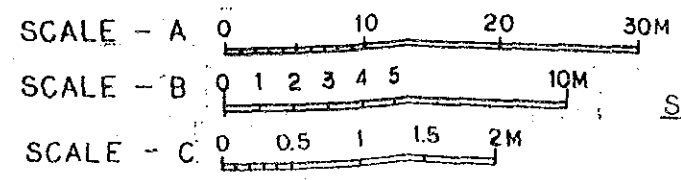
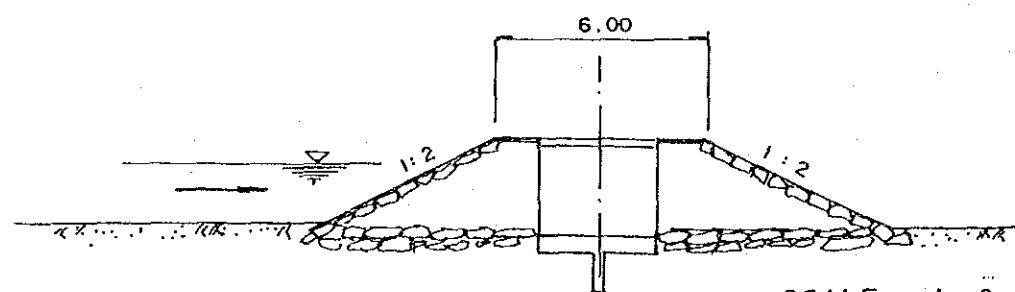
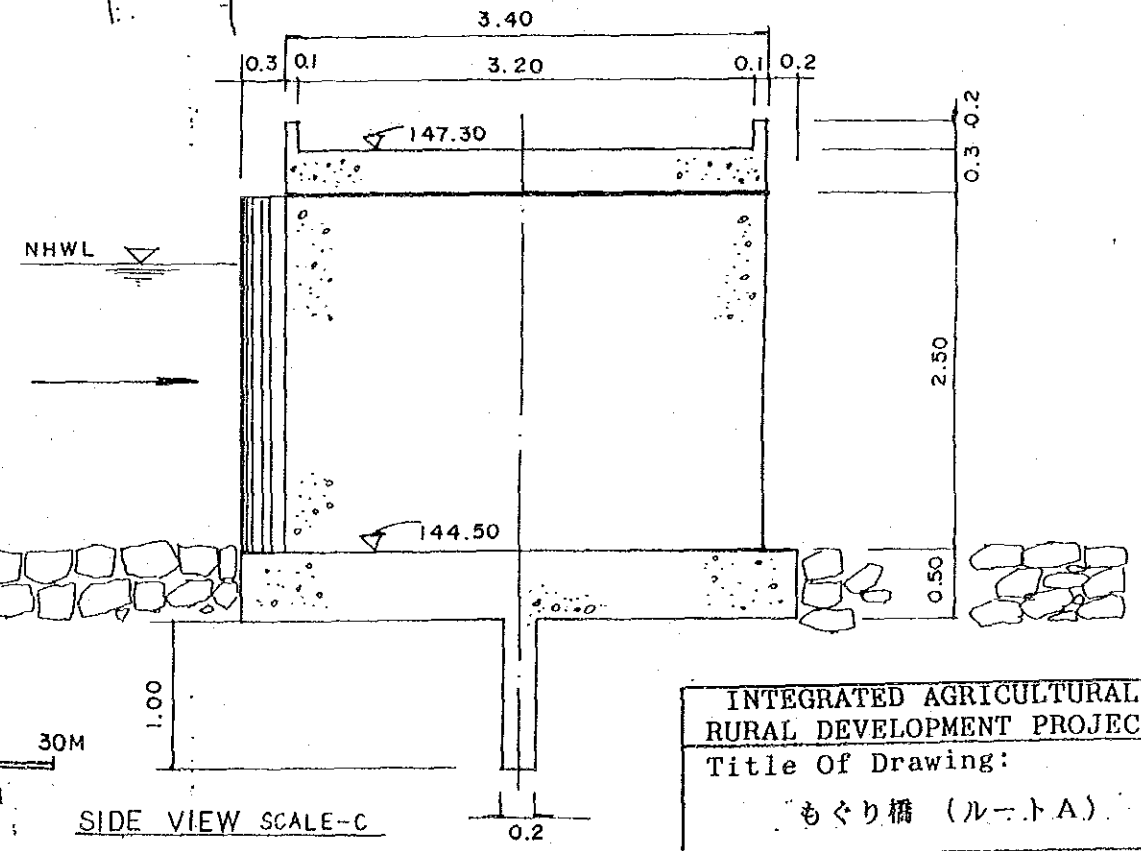
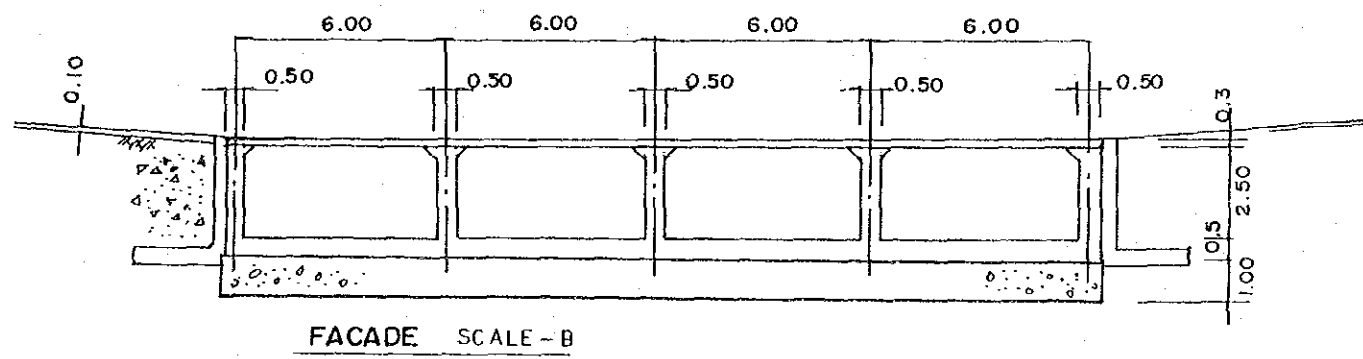
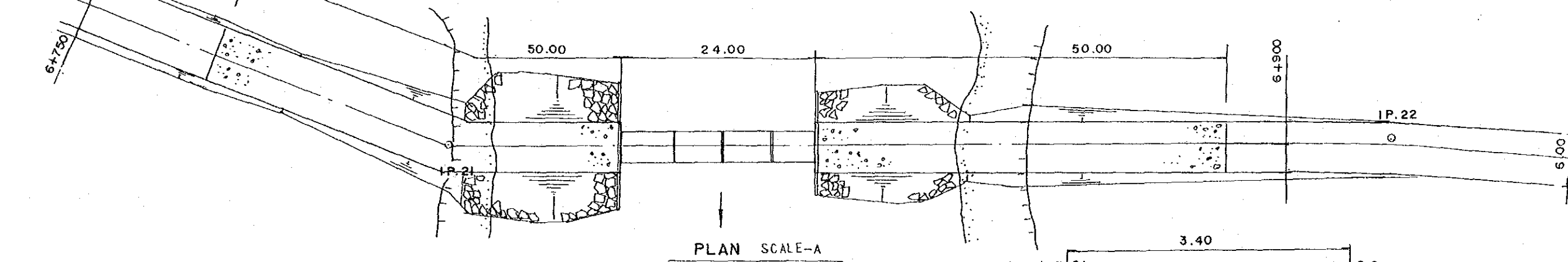
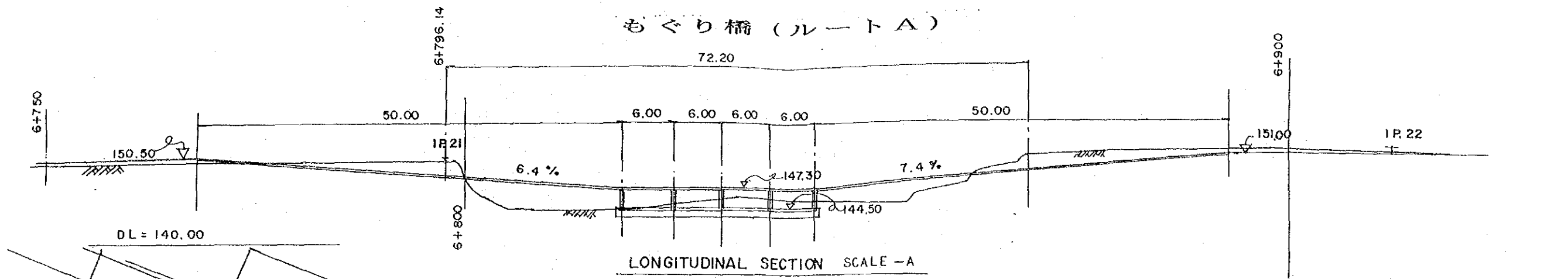


| CURVE SLOPE | 0.13% 3.40% 0.10% 2.60% 0.11% 0.39% 0.22% | | | | | | | | | | | | | | | | | | | | | | | | | | | | | | | | | | | | | | | | | |
|--------------------|---|--------|--------|--------|--------|--------|--------|--------|--------|--------|--------|--------|--------|--------|--------|--------|--------|--------|--------|--------|--------|--------|--------|--------|--------|--------|--------|--------|--------|--------|--------|--------|--------|--------|--------|--------|--------|--------|--------|--------|--------|--------|
| ROAD SURFAC | 143.40 | | 143.80 | 147.20 | 147.30 | 144.70 | | 145.10 | | 146.10 | 146.10 | 145.20 | | | | | | | | | | | | | | | | | | | | | | | | | | | | | | |
| GROUND LEVEL | 143.23 | 142.65 | 142.40 | 142.11 | 141.98 | 142.21 | 142.32 | 142.36 | 143.74 | 145.79 | 147.15 | 147.60 | 147.34 | 145.52 | 144.53 | 144.11 | 144.23 | 143.92 | 143.82 | 144.13 | 144.39 | 144.67 | 144.90 | 144.97 | 145.13 | 145.10 | 145.38 | 145.71 | 145.84 | 145.76 | 145.48 | 145.37 | 145.24 | 145.09 | 145.12 | 145.30 | 145.20 | 144.69 | 144.70 | 145.26 | 145.15 | 145.10 |
| ACCUMULAT DISTANCE | 3400 | 3450 | 3500 | 3550 | 3568 | 3600 | 3618 | 3650 | 3700 | 3750 | 3800 | 3850 | 3900 | 3950 | 4000 | 4050 | 4074 | 4100 | 4150 | 4200 | 4250 | 4300 | 4350 | 4400 | 4450 | 4500 | 4550 | 4600 | 4604.3 | 4619 | 4650 | 4681.5 | 4700 | 4750 | 4767 | 4800 | 4850 | 4900 | 4948.1 | 4980.7 | 5000 | 5018.2 |
| DISTANS | 50 | 50 | 50 | 50 | 18 | 32 | 18 | 32 | 50 | 50 | 50 | 50 | 50 | 50 | 50 | 24 | 26 | 50 | 50 | 50 | 50 | 50 | 50 | 50 | 50 | 50 | 50 | 4.3 | 14.7 | 31 | 31.5 | 18.5 | 50 | 17 | 33 | 50 | 50 | 48.1 | 32.6 | 19.3 | 18.2 | |
| STATION | 3+400 | | 3+500 | | | 3+600 | | | 3+700 | | 3+800 | | 3+900 | | 4+000 | | 4+100 | | 4+200 | | 4+300 | | 4+400 | | 4+500 | | 4+600 | | 4+700 | | 4+800 | | 4+900 | | | 5+000 | IP.12 | | | | | |



INTEGRATED AGRICULTURAL
RURAL DEVELOPMENT PROJECT
TITLE OF DRAWING
農村道路C縦断面図(3/3)
5.7 DRAWING NO. R-21

もぐり橋 (ルート A)

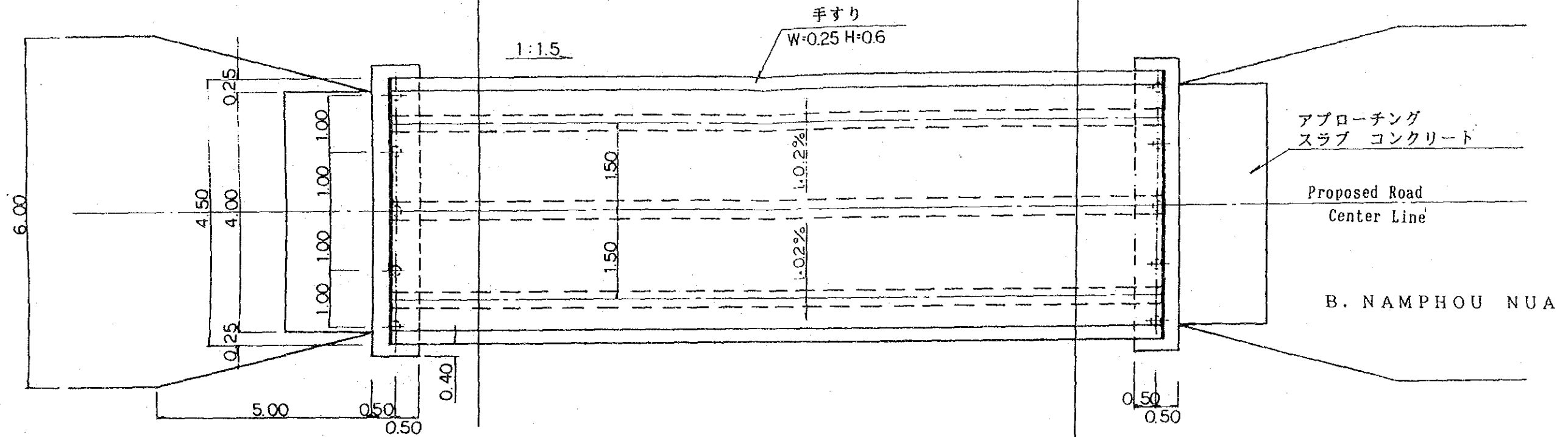


| | |
|---|------------------|
| INTEGRATED AGRICULTURAL RURAL DEVELOPMENT PROJECT | |
| Title Of Drawing: | |
| もぐり橋 (ルート A) | |
| 58 | Drawing No. R-22 |

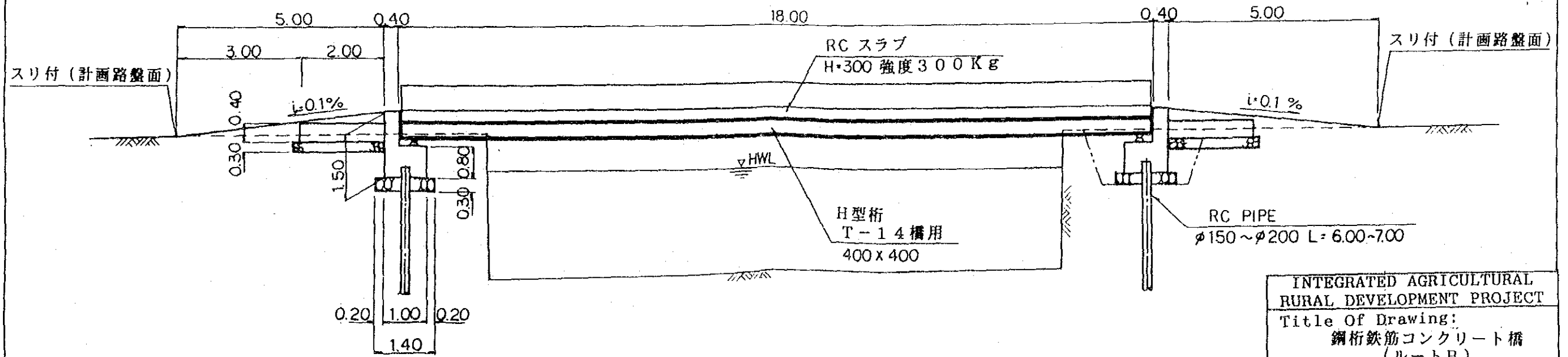
鋼桁鉄筋コンクリート橋 (ルートB)

平面図

B. DONGHOUA KHAN

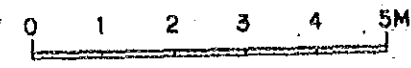


断面図



INTEGRATED AGRICULTURAL
RURAL DEVELOPMENT PROJECT

Title Of Drawing:
鋼桁鉄筋コンクリート橋
(ルートB)

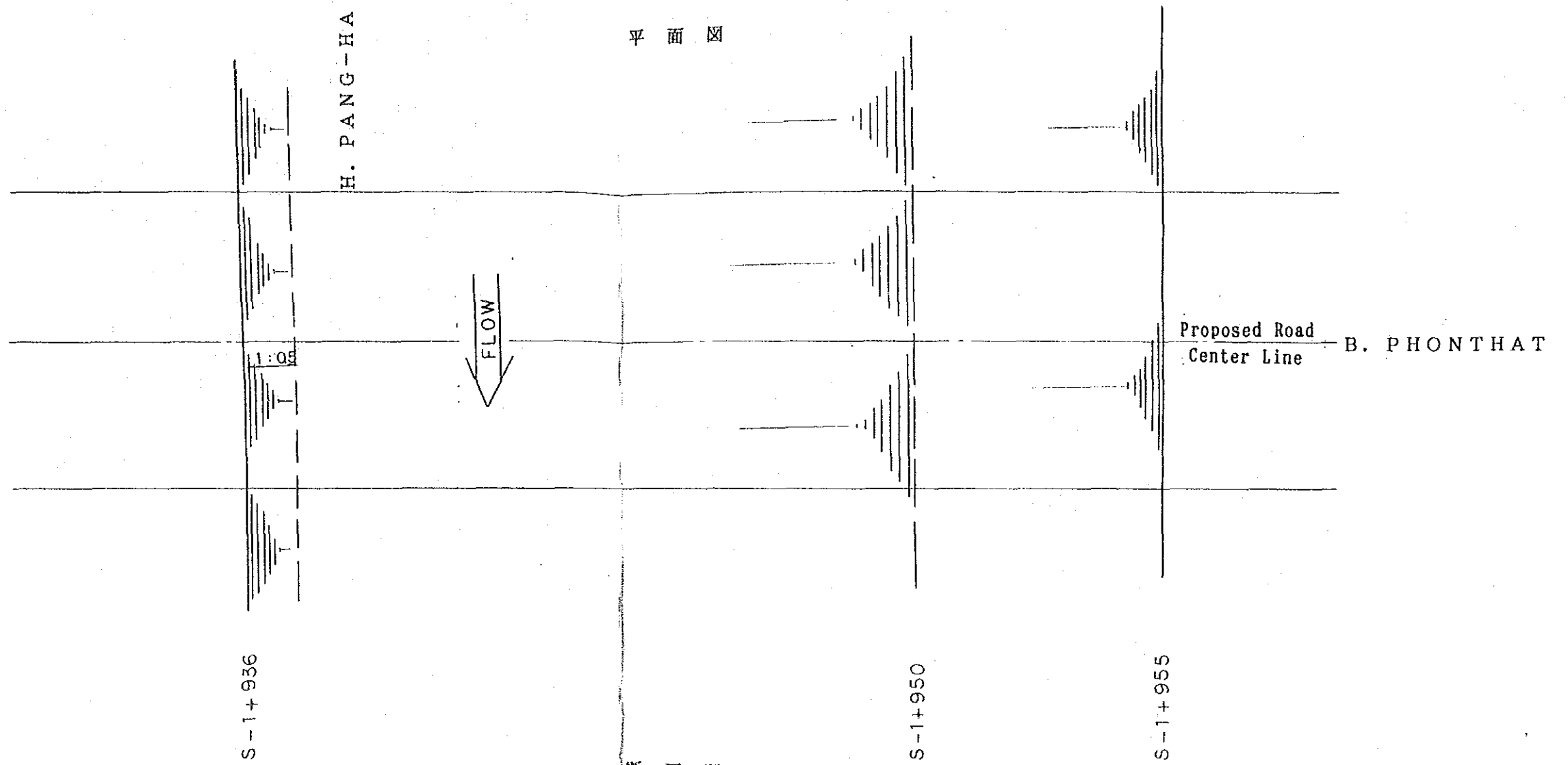


59 Drawing No. R-23



河川横断図 (ルートC)

STATION NO. 1+900 付近

平面図



断面図



INTEGRATED AGRICULTURAL
RURAL DEVELOPMENT PROJECT

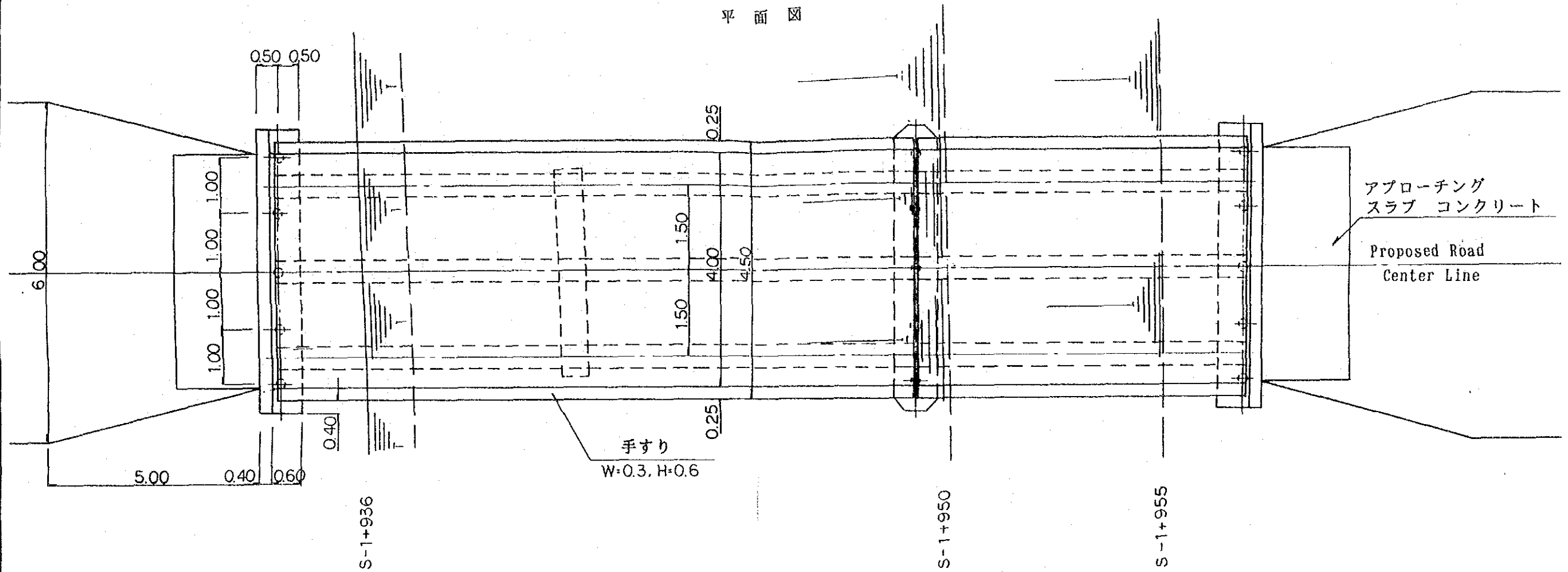
Title Of Drawing:
河川横断図
(ルートC No.1+900)

60 Drawing No.R-24


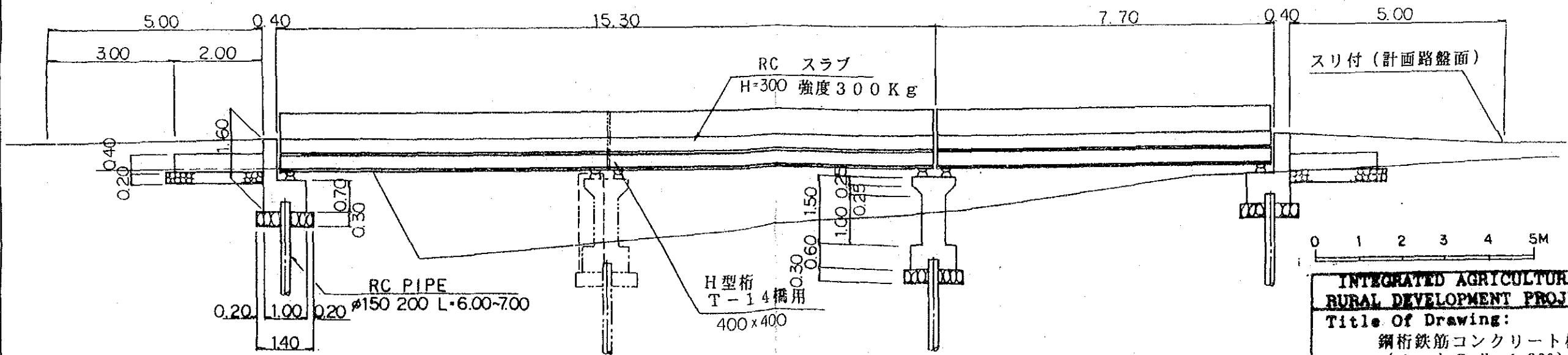
鋼桁鉄筋コンクリート橋 (ルートC)

STATION NO. 1+900 付近

平面図



断面図



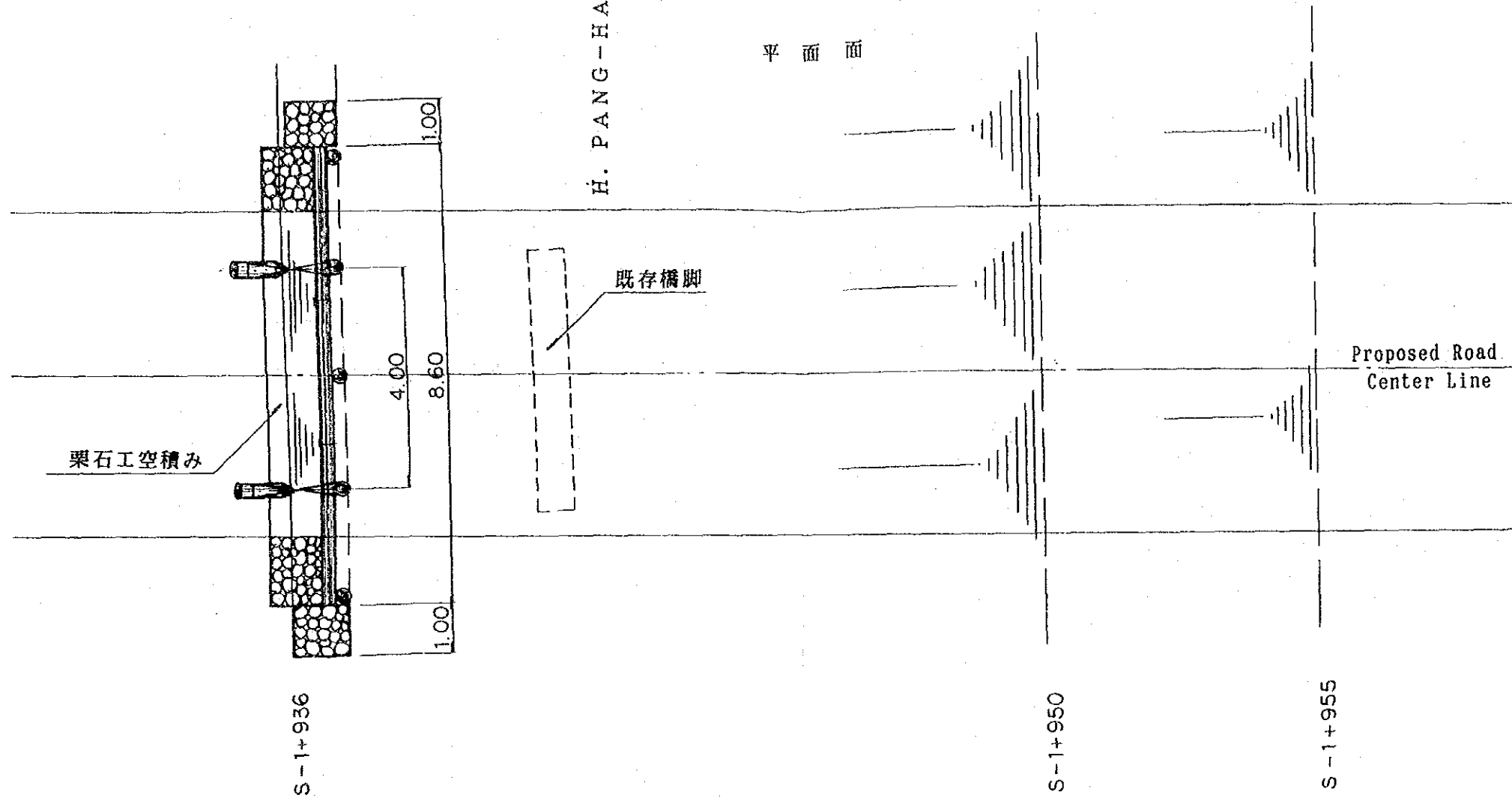
INTEGRATED AGRICULTURAL
RURAL DEVELOPMENT PROJECT
Title Of Drawing:
鋼桁鉄筋コンクリート橋
(ルートC No.1+900)
61 Drawing No. R-25

橋台部 護岸工 (ルートC)

STATION NO. 1+900 付近

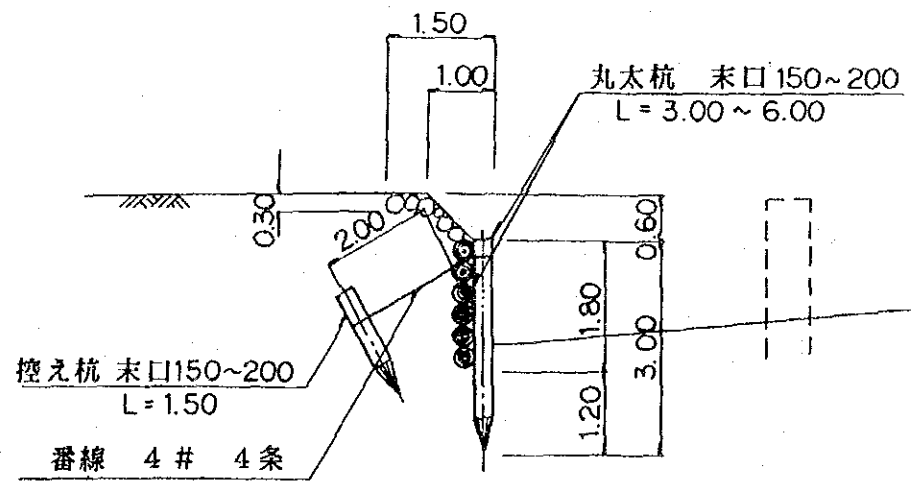
H. PANG-HA

平面図



B. PHONTHAT

断面図

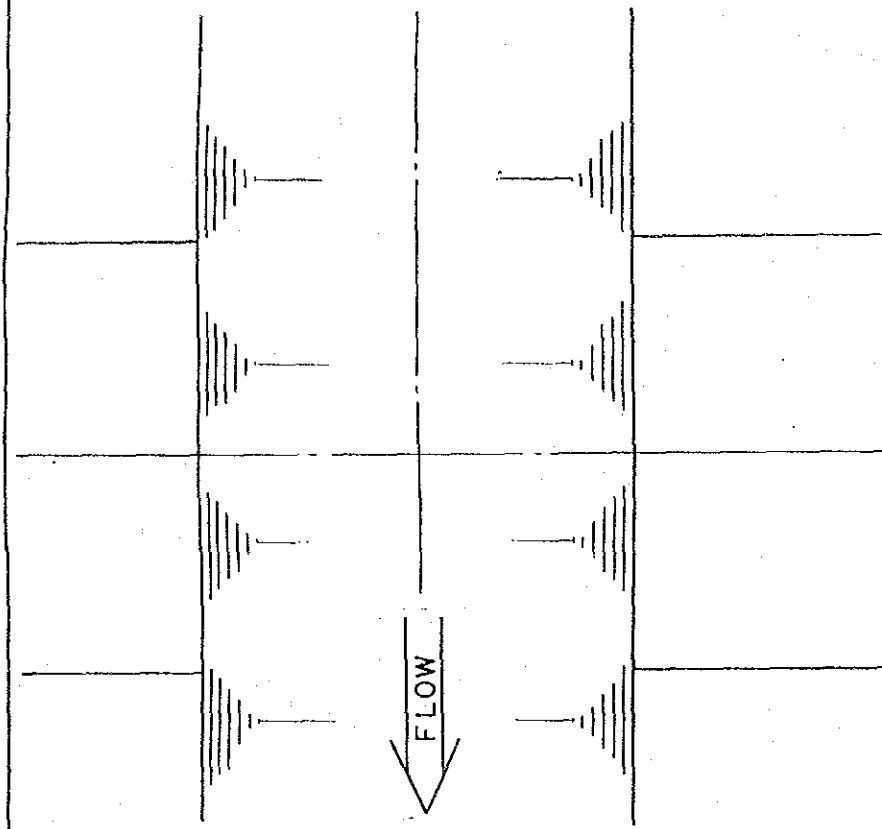


| | |
|---|-----------------|
| INTEGRATED AGRICULTURAL RURAL DEVELOPMENT PROJECT | |
| Title Of Drawing: 橋台部 護岸工 (ルートC No.1+900) | |
| 62 | Drawing No.R-26 |

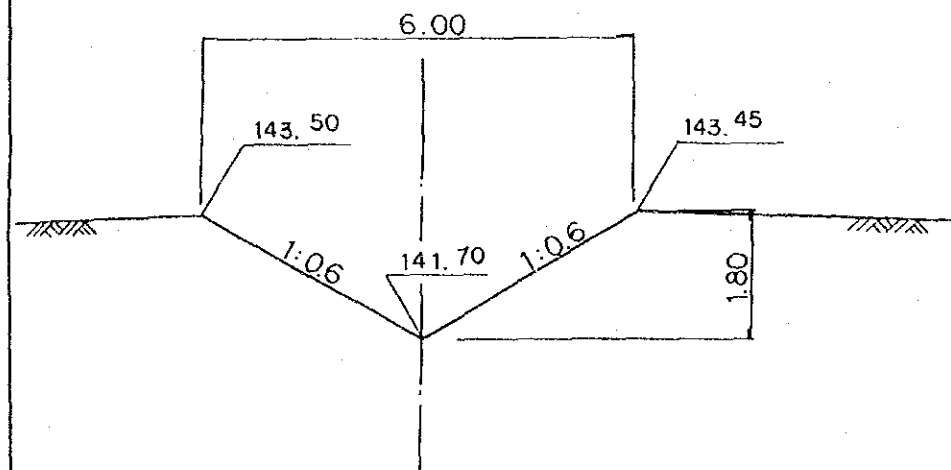
河川横断図暗渠 (ルートC)

STATION NO. 2+038 付近

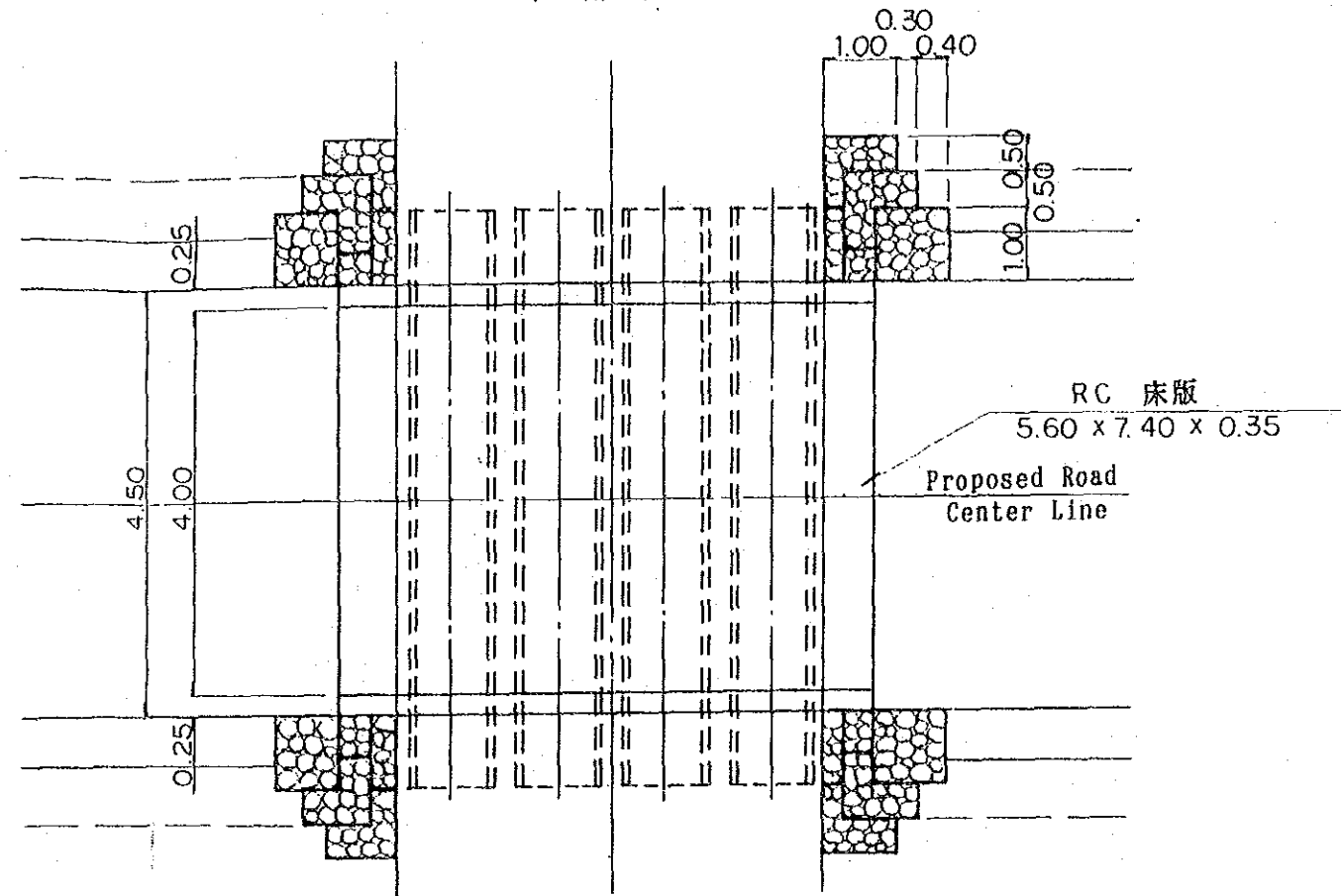
現況図



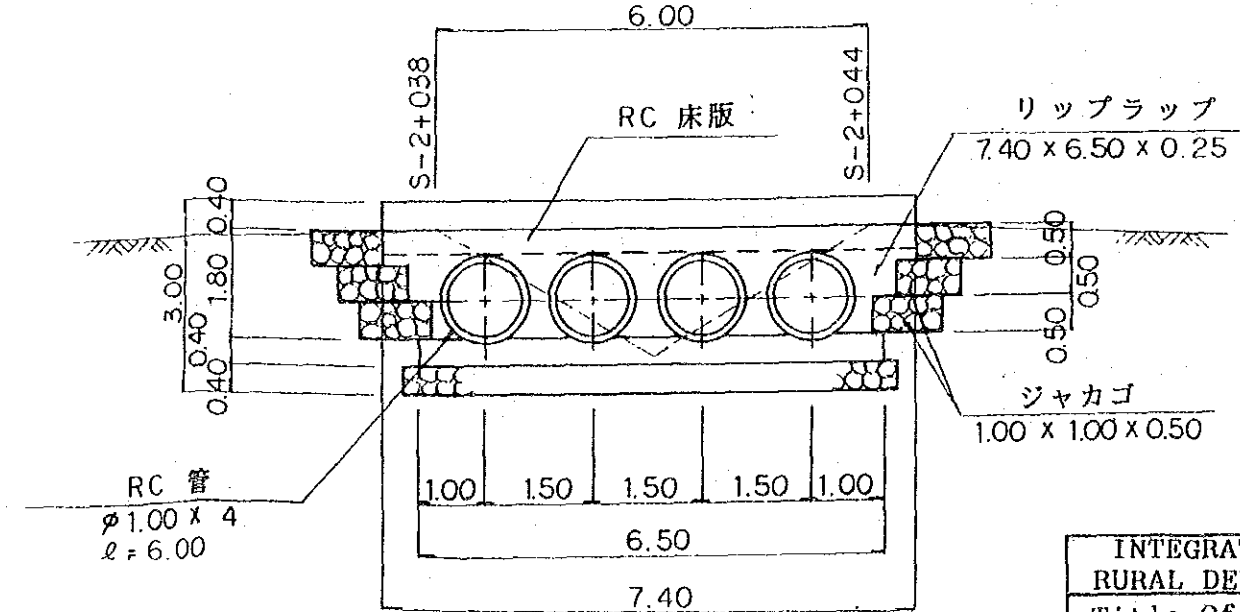
断面図




平面図



断面図



RC 管
φ1.00 x 4
l = 6.00

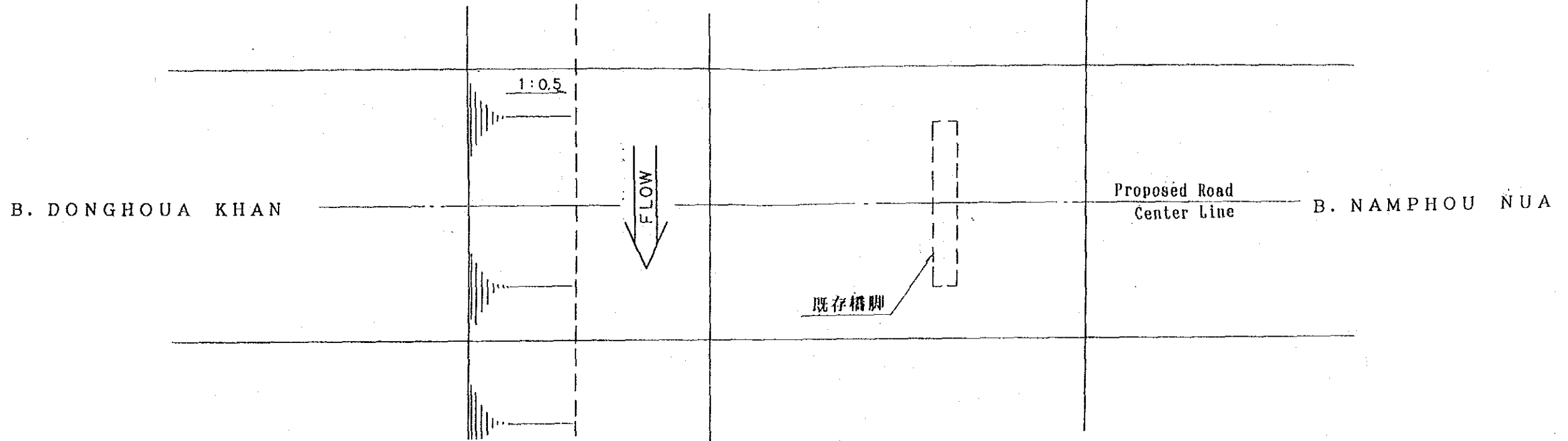


| | |
|--|------------------|
| INTEGRATED AGRICULTURAL RURAL DEVELOPMENT PROJECT | |
| Title Of Drawing: 河川横断図暗渠 (ルートC No.2+038) | |
| 63 | Drawing No. R-27 |


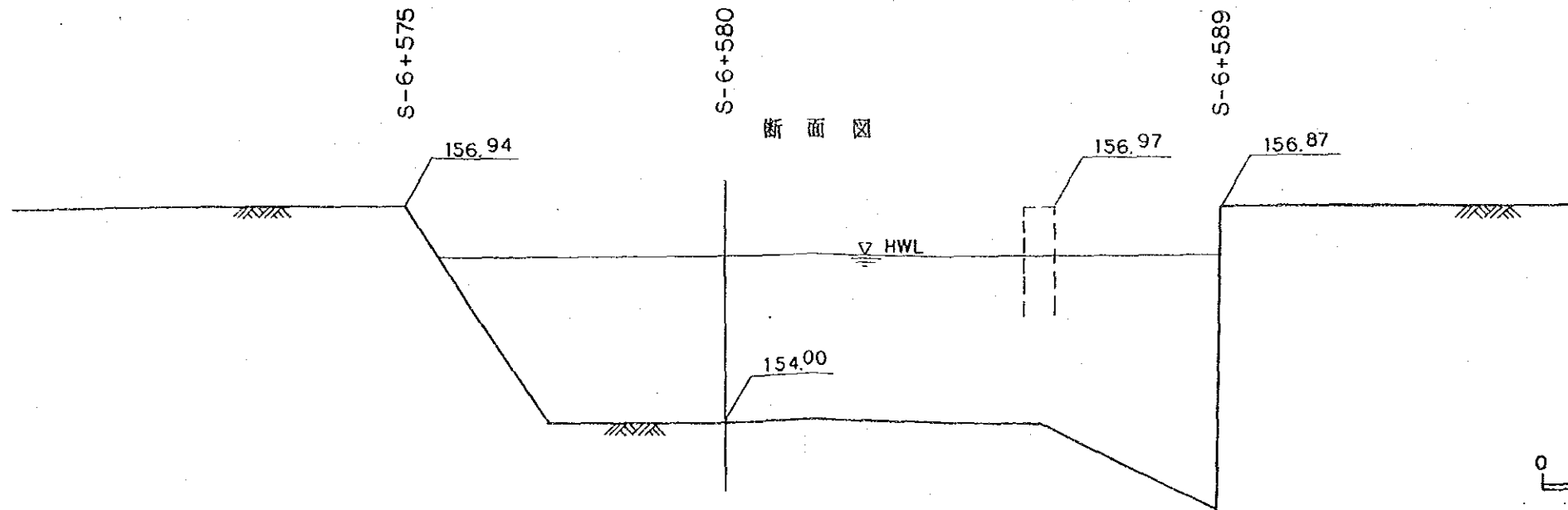
河川横断図 (ルートC)

STATION NO. 6+600 付近

平面図



断面図



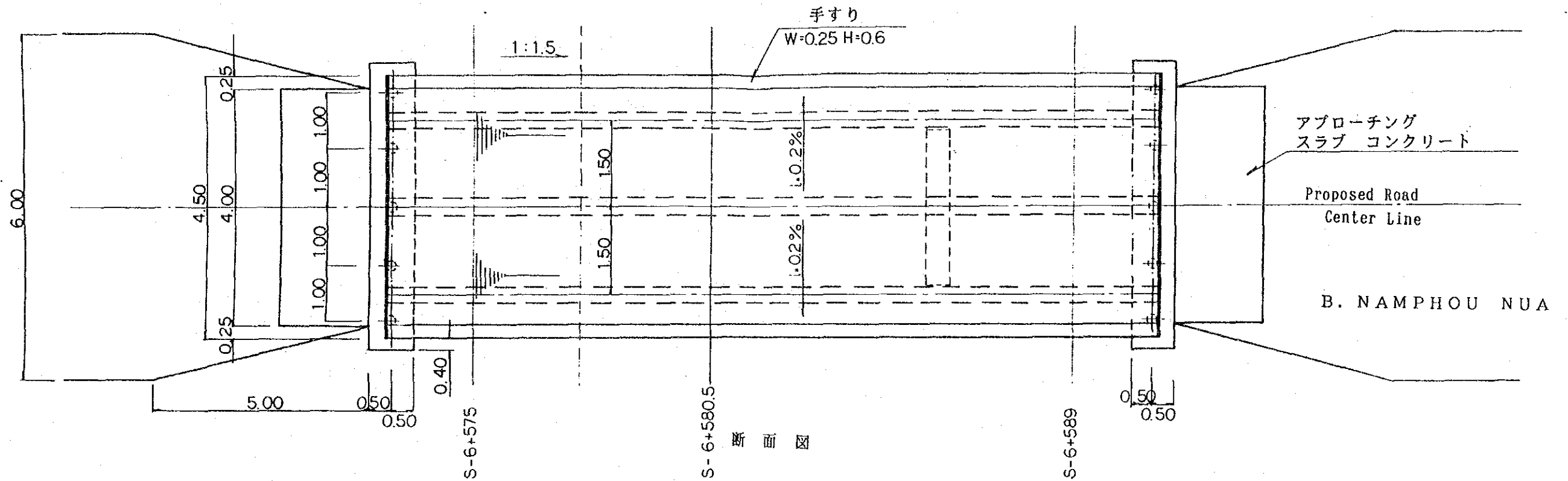
| | |
|--|------------------|
| INTEGRATED AGRICULTURAL RURAL DEVELOPMENT PROJECT | |
| Title Of Drawing: 河川横断図 (ルートC No.6+600) | |
| 64 | Drawing No. R-28 |

鋼桁鉄筋コンクリート橋 (ルートC)

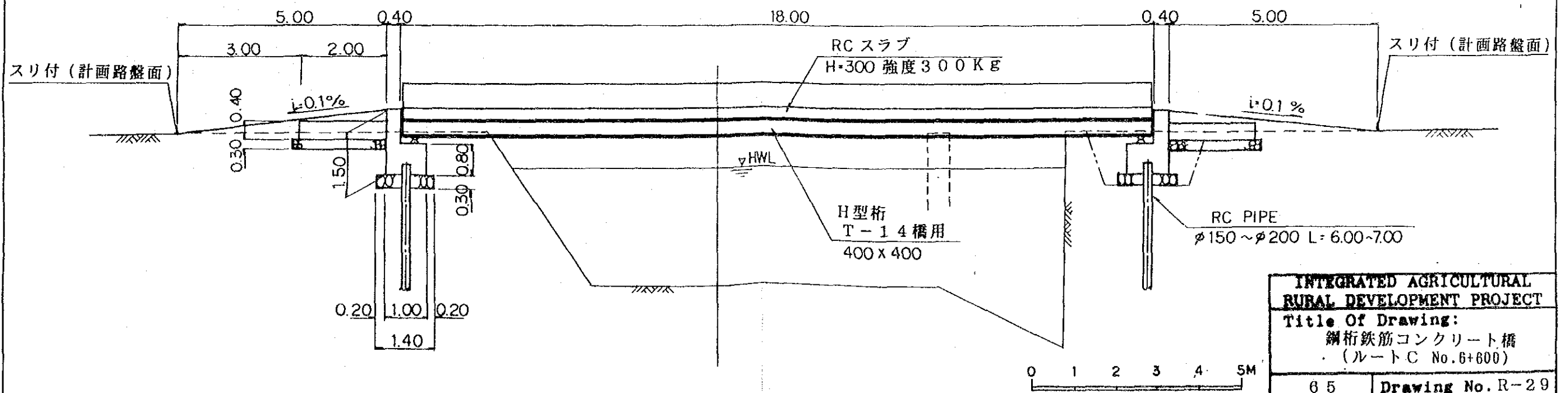
STATION NO. 6+600 付近

平面図

B. DONGHOUA KHAN



断面図

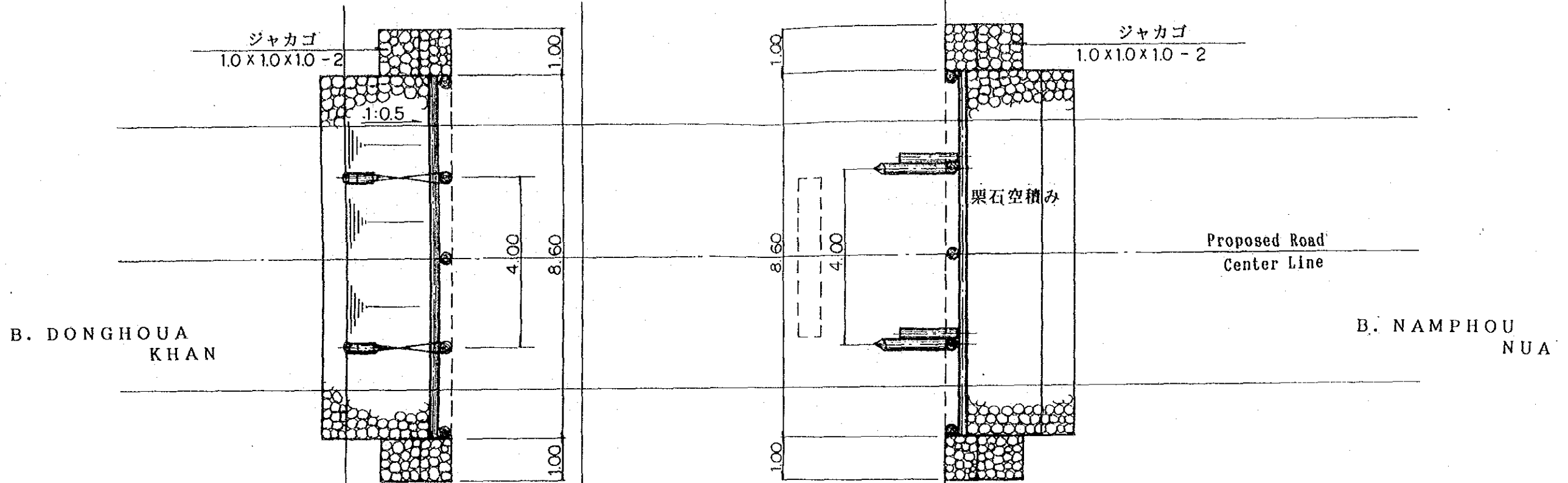


| | |
|---|------------------|
| INTEGRATED AGRICULTURAL RURAL DEVELOPMENT PROJECT | |
| Title Of Drawing: 鋼桁鉄筋コンクリート橋 (ルートC No.6+600) | |
| 65 | Drawing No. R-29 |


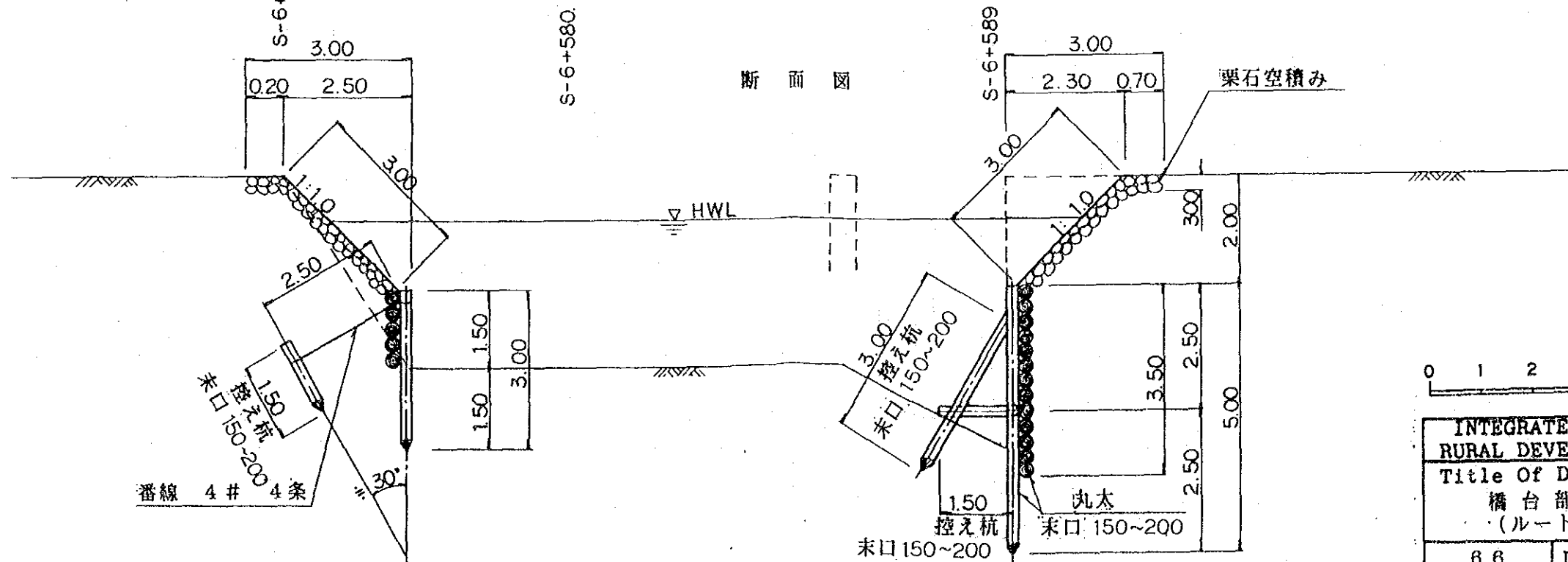
橋台部護岸工(ルートC)

STATION NO. 6+600 付近

平面面



断面図



INTEGRATED AGRICULTURAL
RURAL DEVELOPMENT PROJECT

Title Of Drawing:
橋台部護岸工
(ルートC No.6+600)

66 Drawing No.R-30

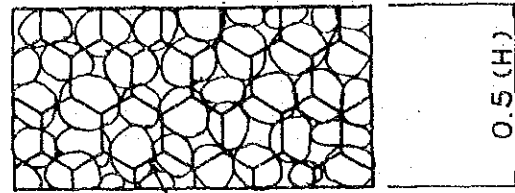
護岸工構造図

木柵 (丸太柵) 土留工

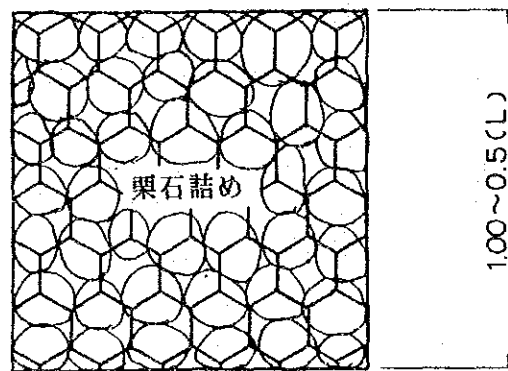
ジャカゴ標準図

SCALE-A

SCALE-B



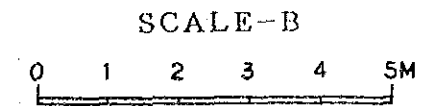
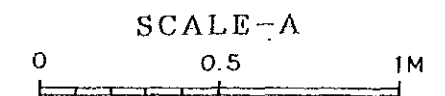
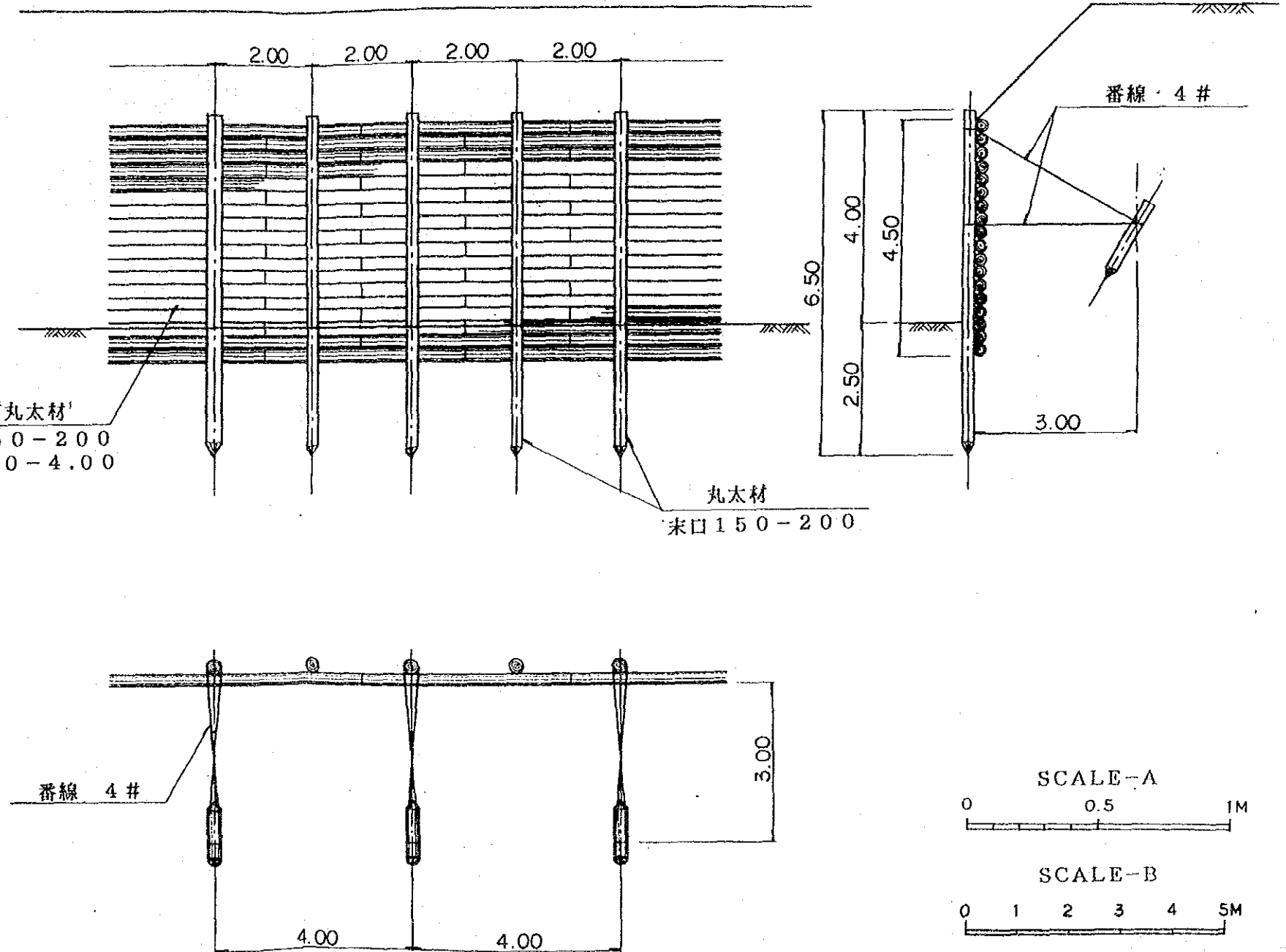
番線 4 #



1.00~0.50 (W)

サイズ一覧表

| ジャカゴタイプ | W | L | H | 使用範囲 |
|---------|------|------|------|------|
| TYPE-1 | 1.00 | 1.00 | 0.50 | 河川護岸 |
| TYPE-2 | 0.70 | 0.70 | 0.50 | 河川護岸 |
| TYPE-3 | 0.50 | 0.50 | 0.50 | 河川護岸 |



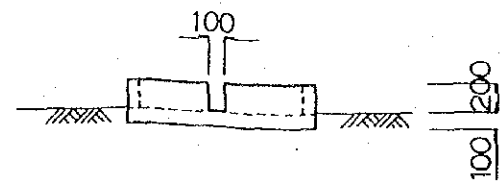
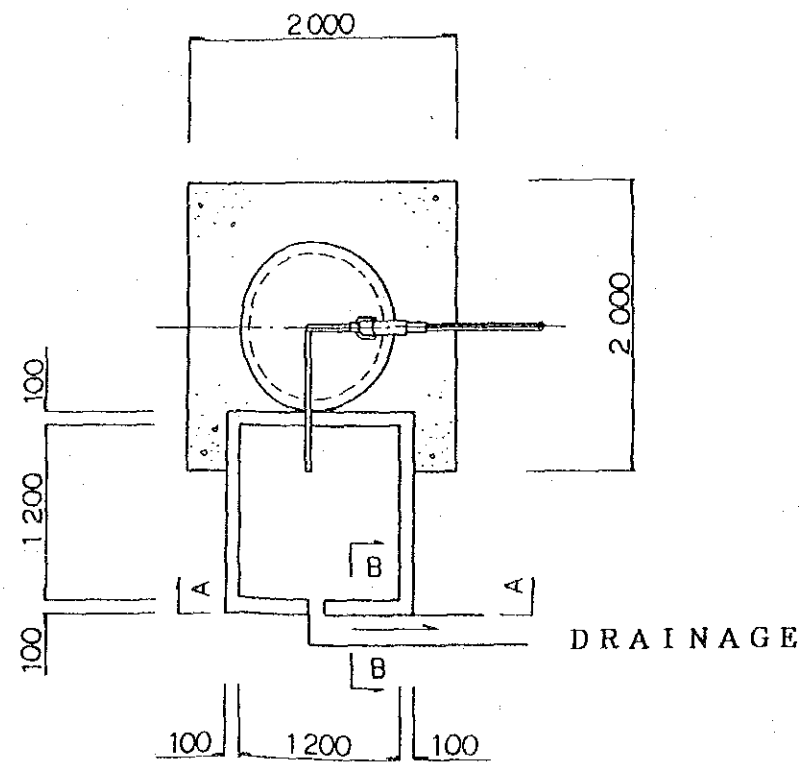
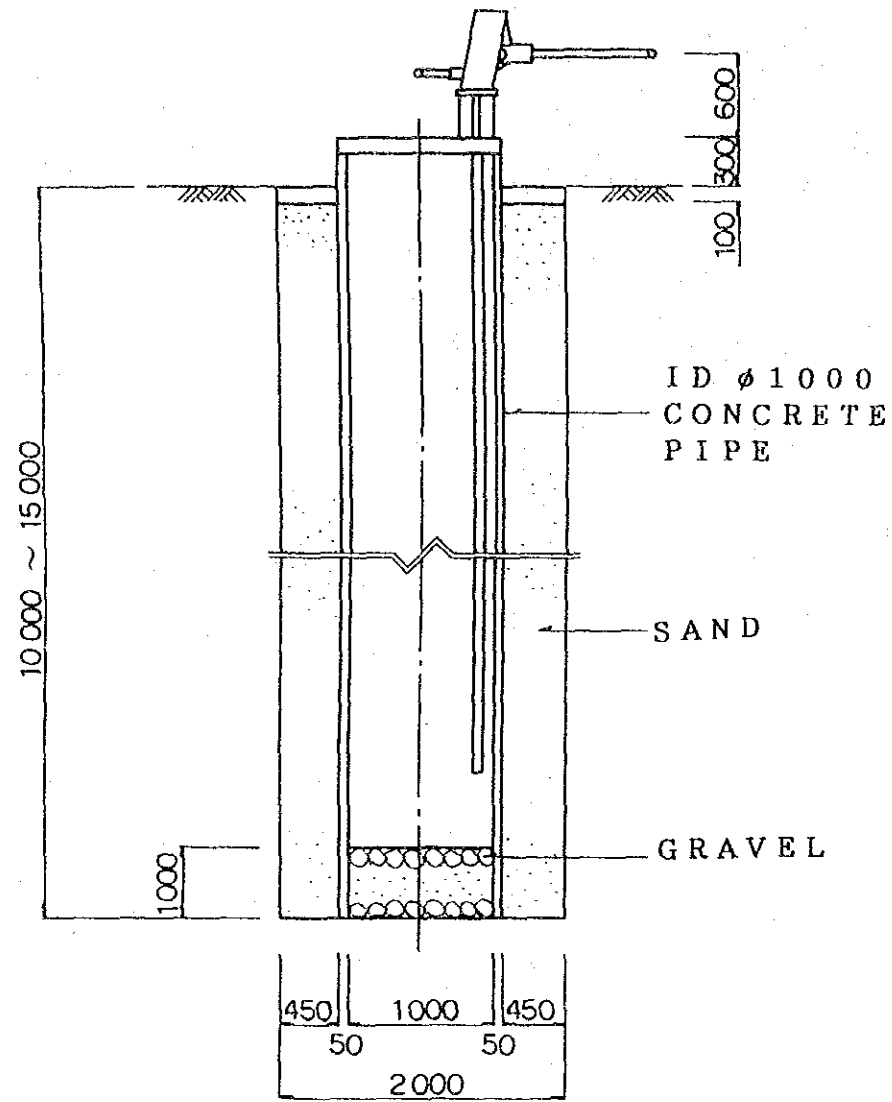
INTEGRATED AGRICULTURAL RURAL DEVELOPMENT PROJECT

Title Of Drawing:

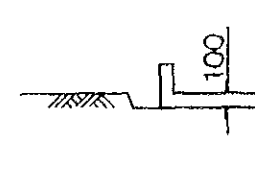
護岸工構造図

67 Drawing No.R-31

ダッグウェル構造図



A-A SECTION



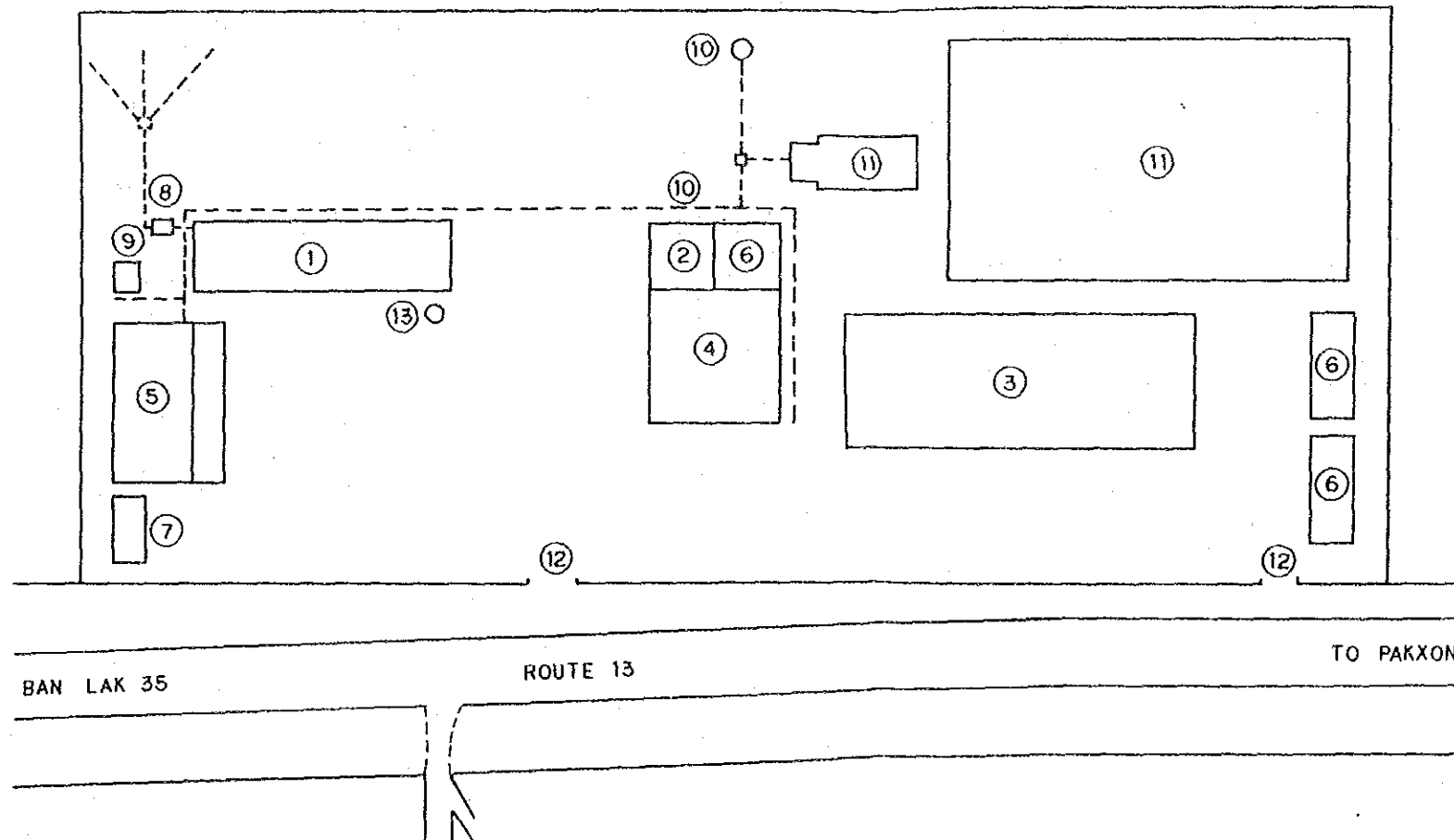
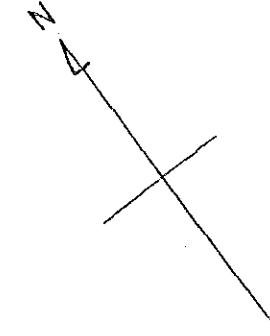
B-B SECTION

SCALE


0 0.5 1 2M

| | |
|--|------------------|
| INTEGRATED AGRICULTURAL RURAL DEVELOPMENT PROJECT | |
| Title Of Drawing: ダッグウェル構造図 | |
| 68 | Drawing No. WS-1 |

B. L A K 3 5 農 業 支 援 セ ン タ ー 施 設 位 置 図



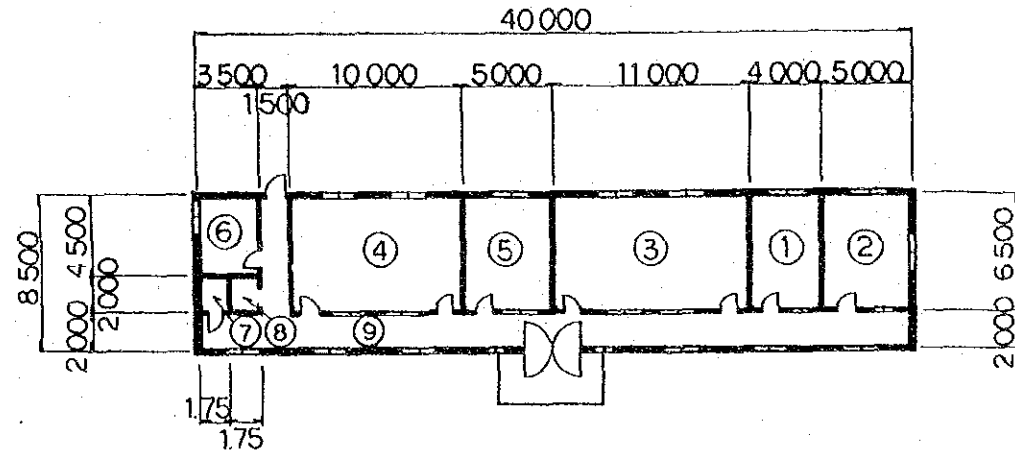
| 凡 例 | |
|-----|-----------------|
| ① | 事 務 所 |
| ② | 展 示 場 |
| ③ | 多 目 的 施 設 A |
| ④ | 多 目 的 施 設 B |
| ⑤ | 車 庫 |
| ⑥ | 籾 倉 庫 |
| ⑦ | 発 電 機 舎 |
| ⑧ | 汚 泥 槽 ・ 汚 水 拵 |
| ⑨ | 用 務 員 宿 舎 |
| ⑩ | 給 水 施 設 ・ 高 架 槽 |
| ⑪ | 稚 魚 生 産 施 設 |
| ⑫ | 出 入 口 |
| ⑬ | 旗 竿 |



| | |
|--|-----------------|
| INTEGRATED AGRICULTURAL RURAL DEVELOPMENT PROJECT | |
| Title Of Drawing: B.LAK 35 農業支援センター施設位置図 | |
| 69 | Drawing No. C-1 |


管 理 事 務 所

平 面 図

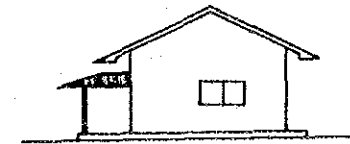


| 凡 | 例 |
|---|-----------------------------------|
| ① | 所 長 室 26.00 m ² |
| ② | ス タ ッ フ 控 室 32.50 m ² |
| ③ | 事 務 室 71.50 m ² |
| ④ | 研 修 訓 練 室 65.00 m ² |
| ⑤ | 会 議 室 32.50 m ² |
| ⑥ | 便 所 15.75 m ² |
| ⑦ | 倉 庫 3.50 m ² |
| ⑧ | 用 務 員 室 (給 湯) 3.50 m ² |
| ⑨ | 廊 下 ・ 車 寄 せ 107.75 m ² |
| 計 | 358.00 m ² |

正 面 図



側 面 図



0 5 10 15 20M

INTEGRATED AGRICULTURAL
RURAL DEVELOPMENT PROJECT

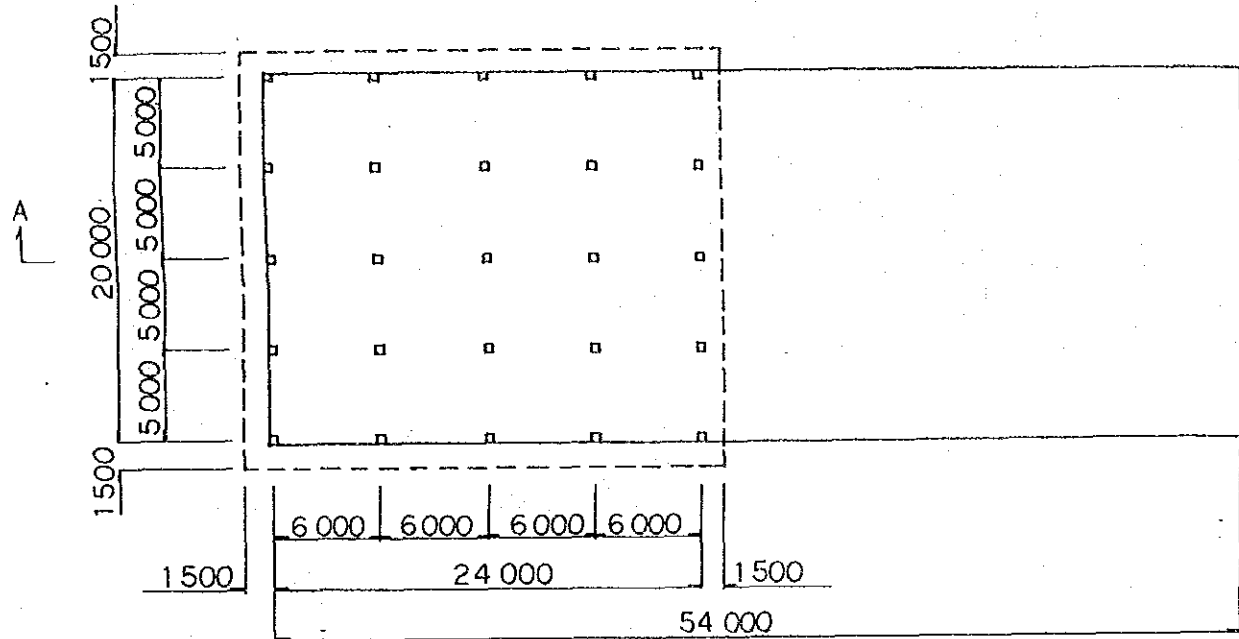
Title Of Drawing:

管 理 事 務 所

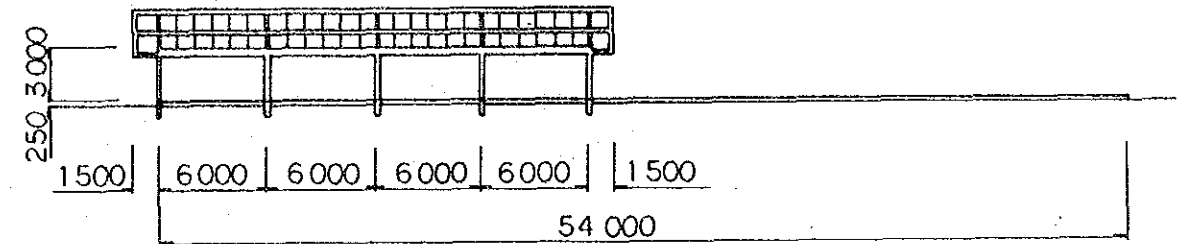
70

Drawing No. C-2

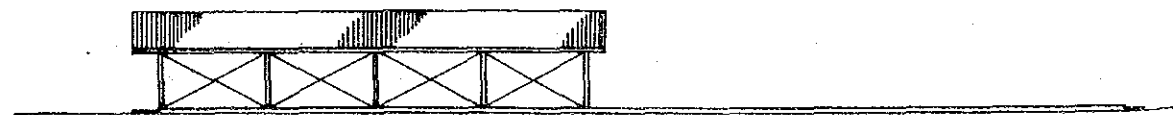
平面图
SCALE - A



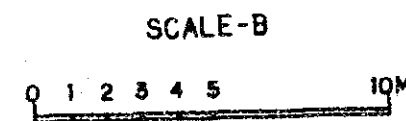
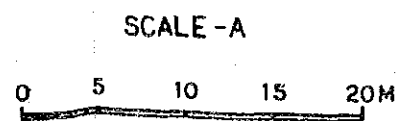
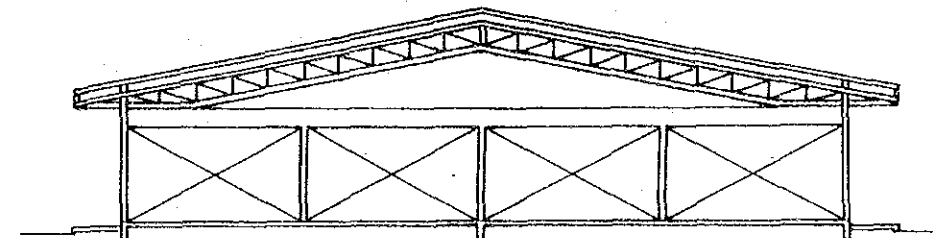
A-A 断面图
SCALE - A



正面图
SCALE - A

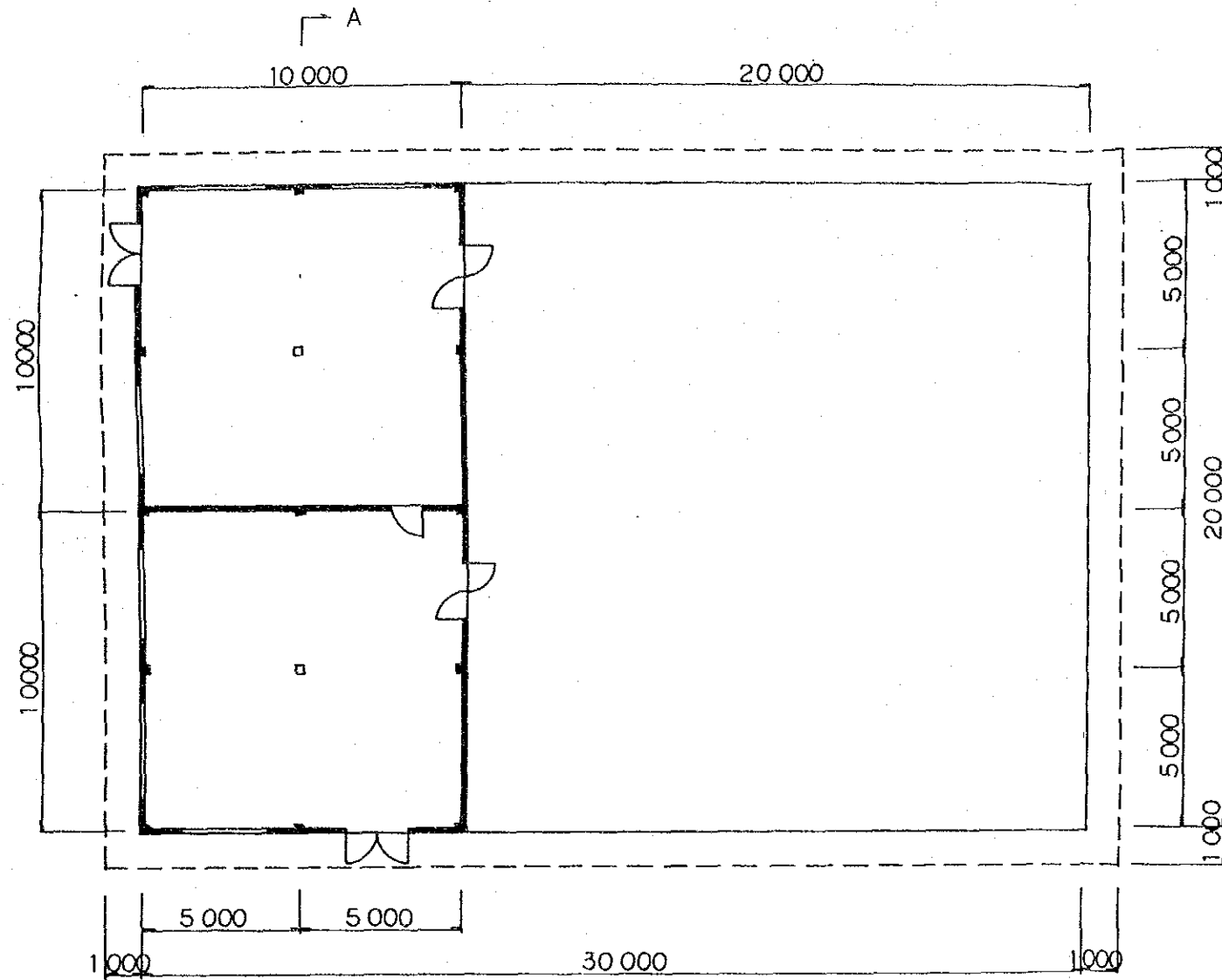


侧面图
SCALE - B




| | |
|--|-----------------|
| INTEGRATED AGRICULTURAL RURAL DEVELOPMENT PROJECT | |
| Title Of Drawing: 多目的施設 A | |
| 71. | Drawing No. C-3 |

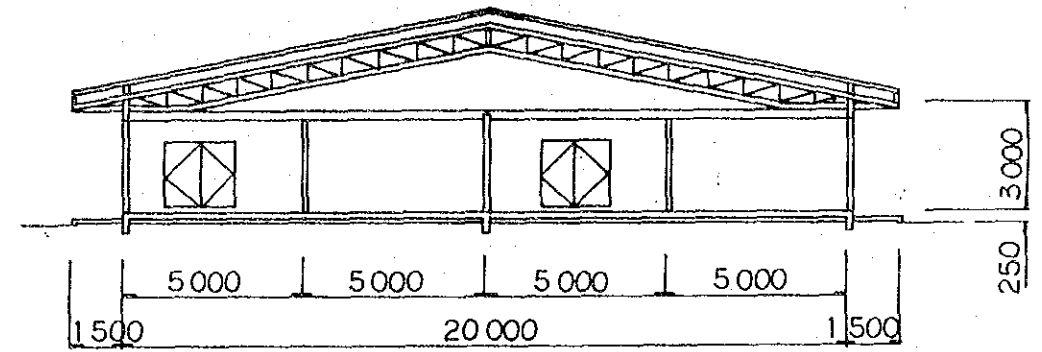
平面图




正面图



A-A 断面图



侧面图



SCALE

0 1 2 3 4 5 10M

INTEGRATED AGRICULTURAL
RURAL DEVELOPMENT PROJECT

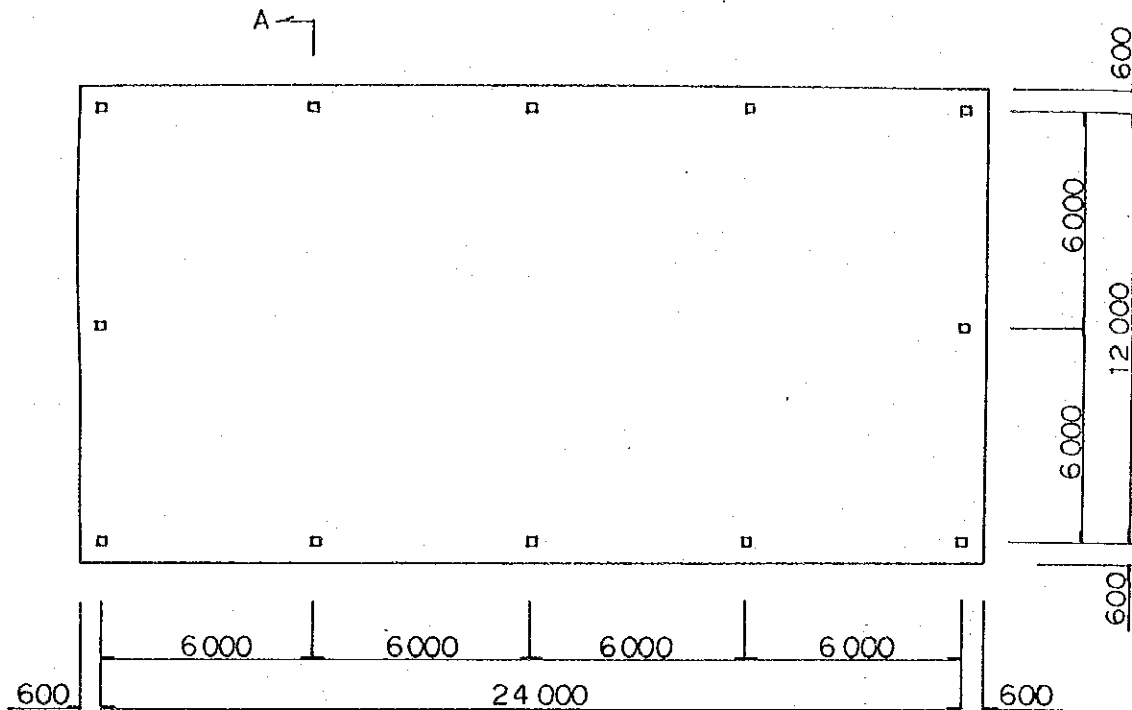
Title Of Drawing:

B. 展示場及び粉倉庫

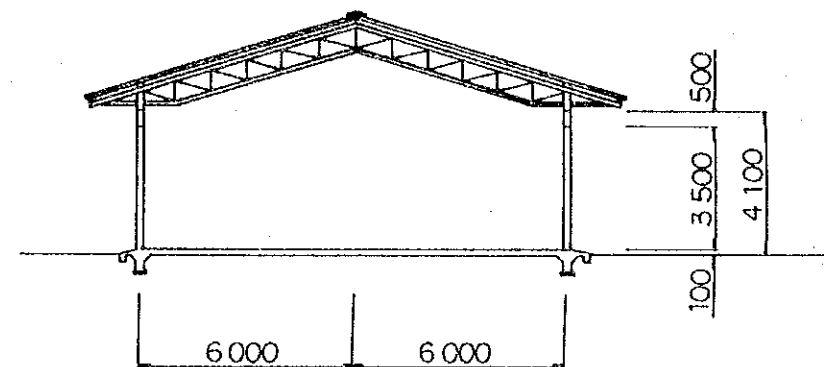
72

Drawing No. C-4

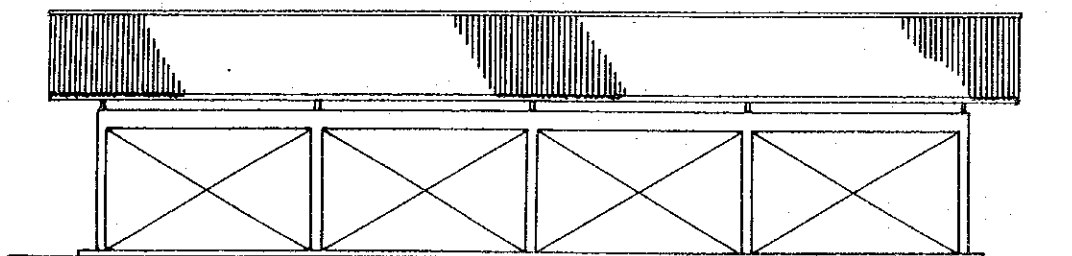
平面图



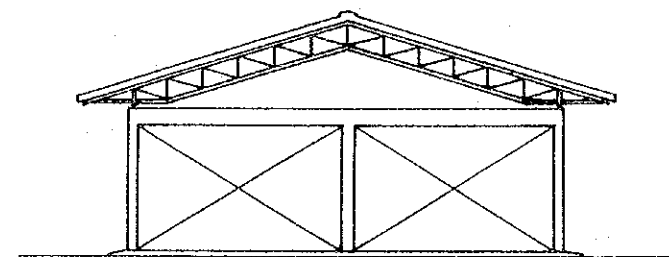
A-A 断面图



正面图



侧面图



SCALE



INTEGRATED AGRICULTURAL
RURAL DEVELOPMENT PROJECT

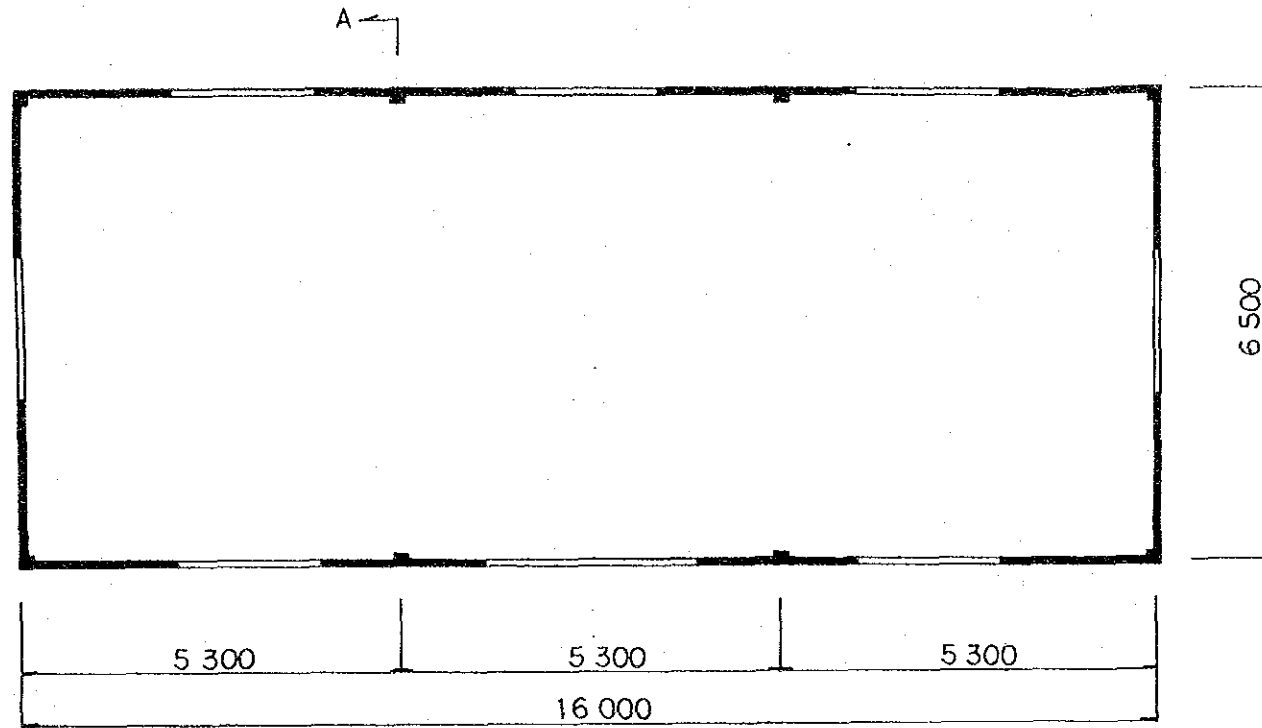
Title Of Drawing:

車庫

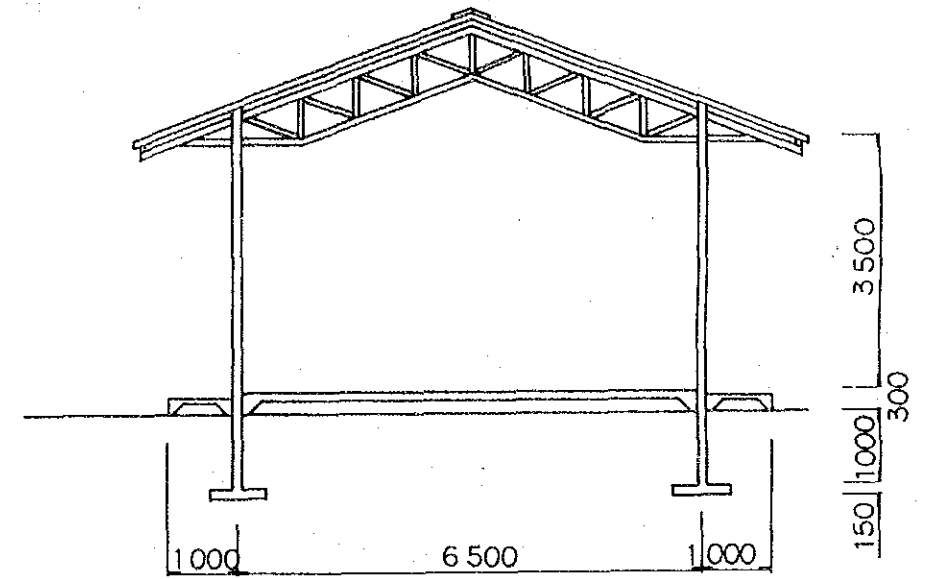
73

Drawing No. C-5

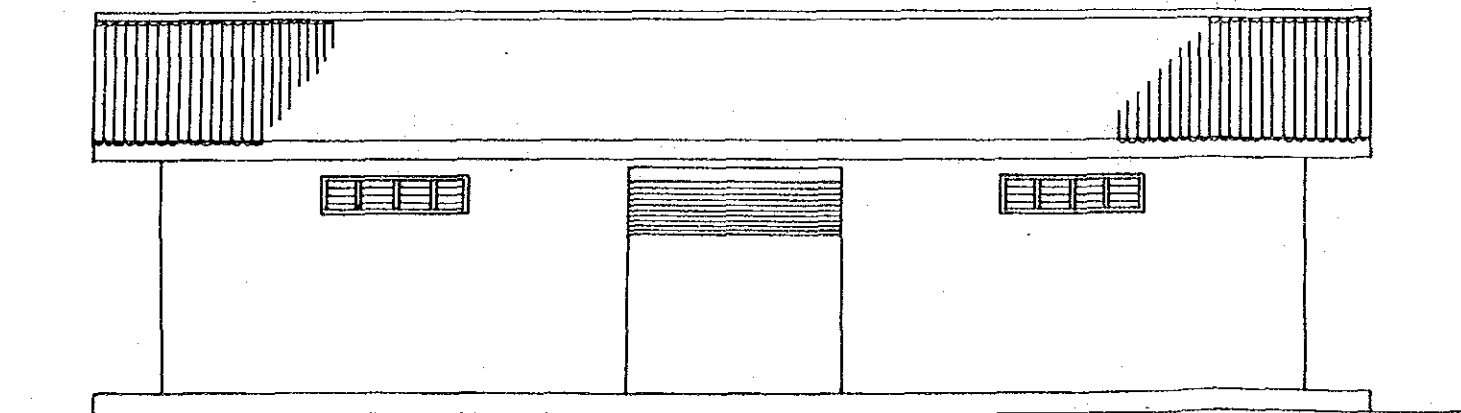
平面图




A-A 断面图



正面图



侧面图



SCALE



INTEGRATED AGRICULTURAL
RURAL DEVELOPMENT PROJECT

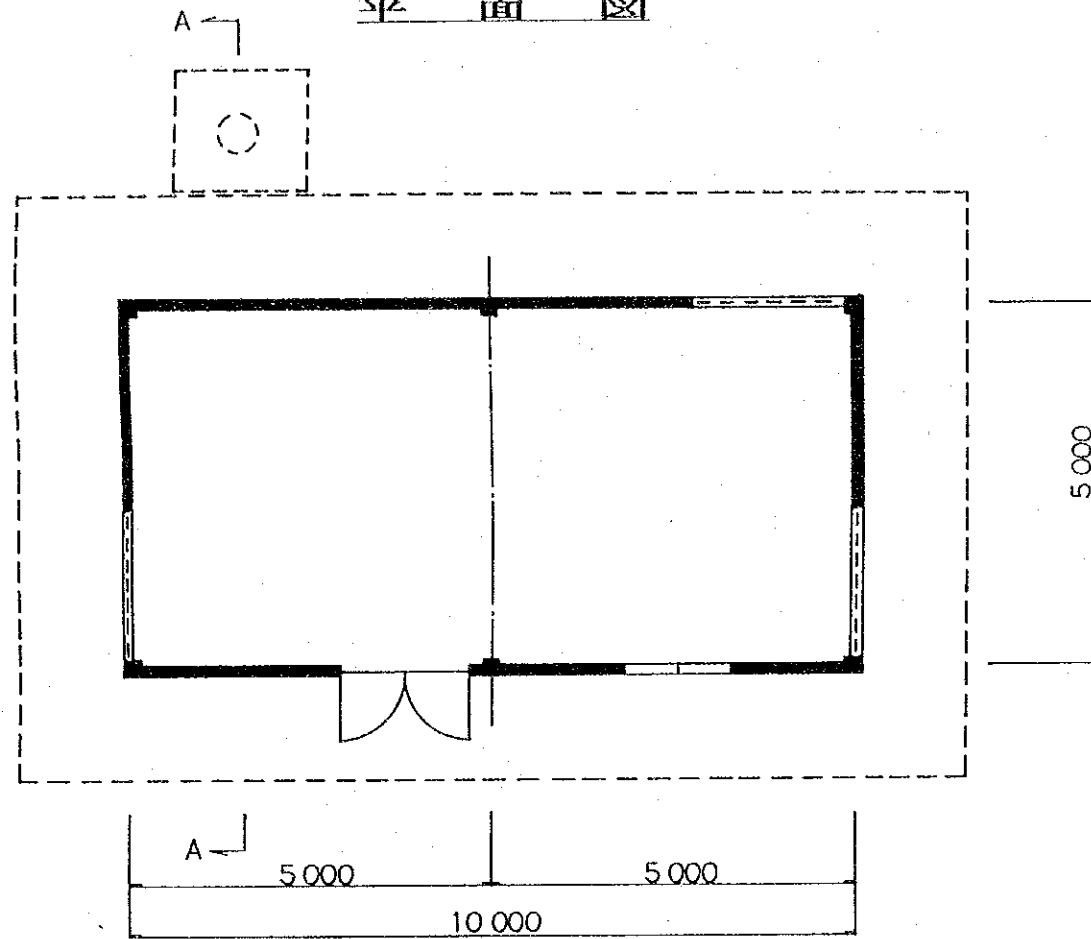
Title Of Drawing:

粉 倉 庫

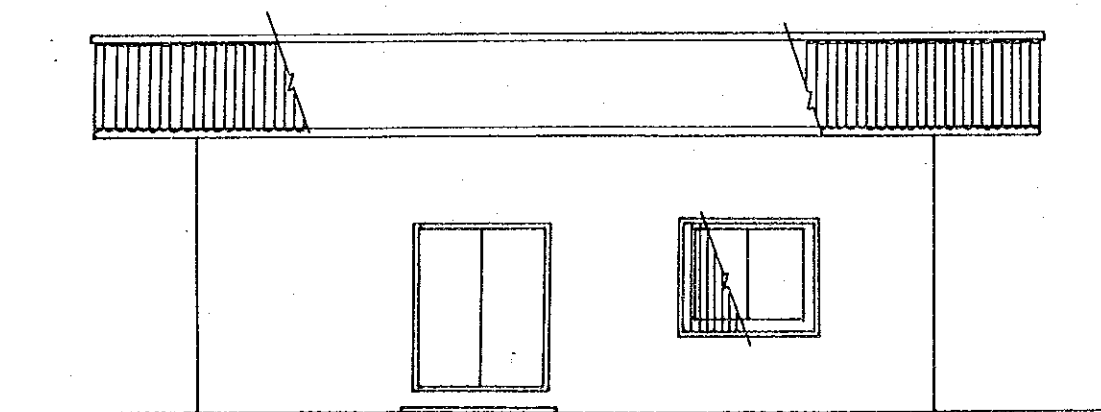
7 4

Drawing No. C-6

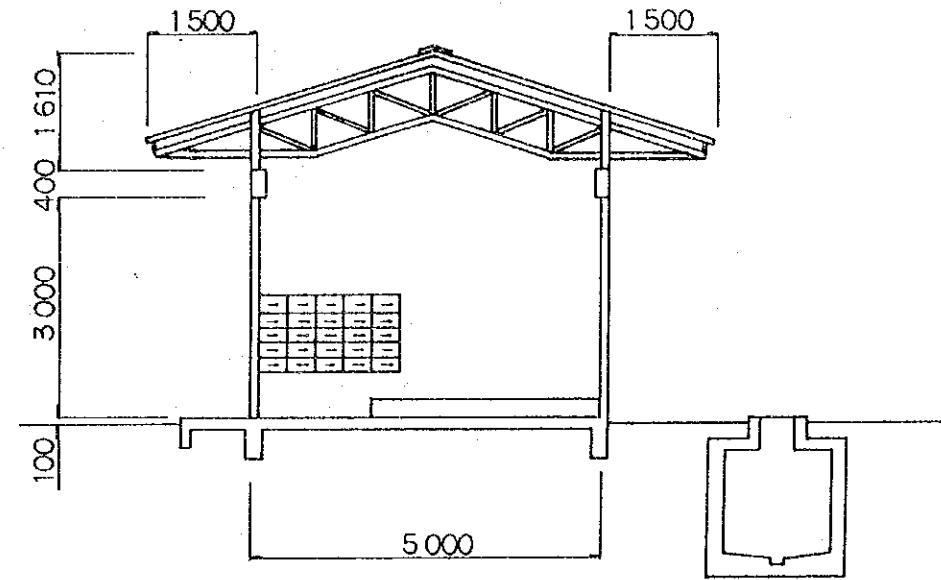
平面图



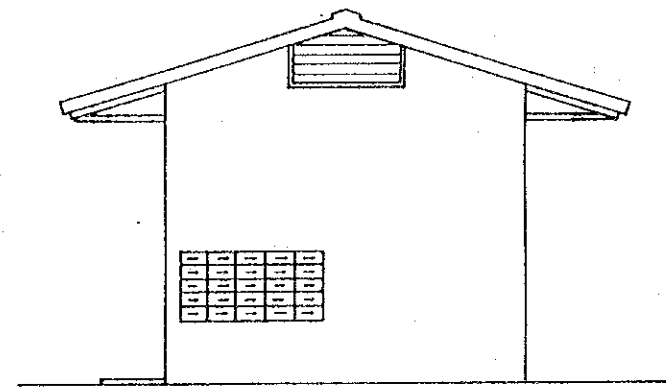
正面图



A-A 断面图



侧面图



SCALE



INTEGRATED AGRICULTURAL
RURAL DEVELOPMENT PROJECT

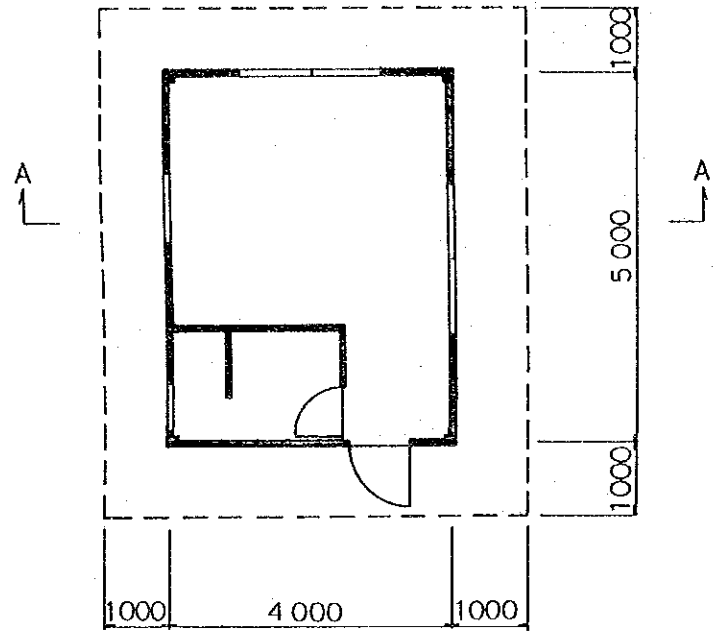
Title Of Drawing:

發電機舍

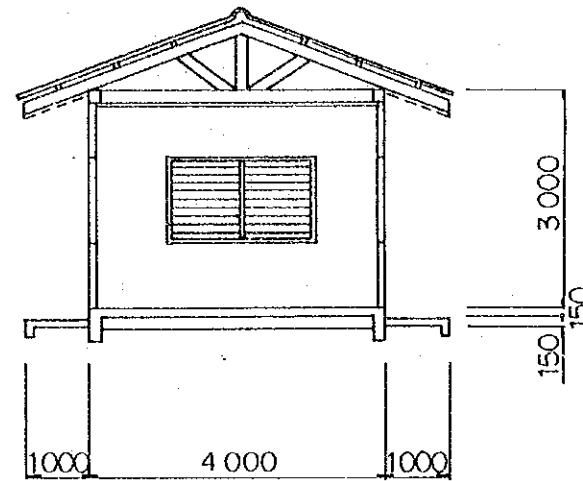
75

Drawing No. C-7


平面图



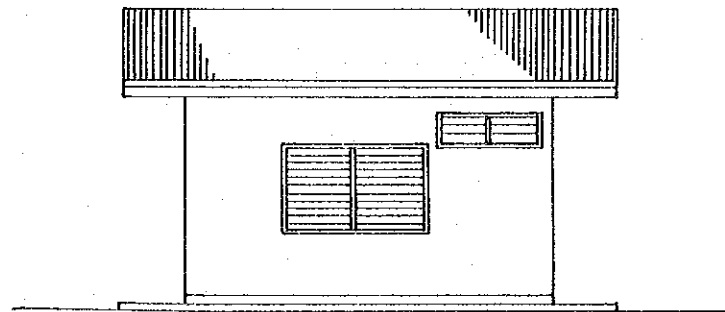
A-A 断面图




正面图



侧面图

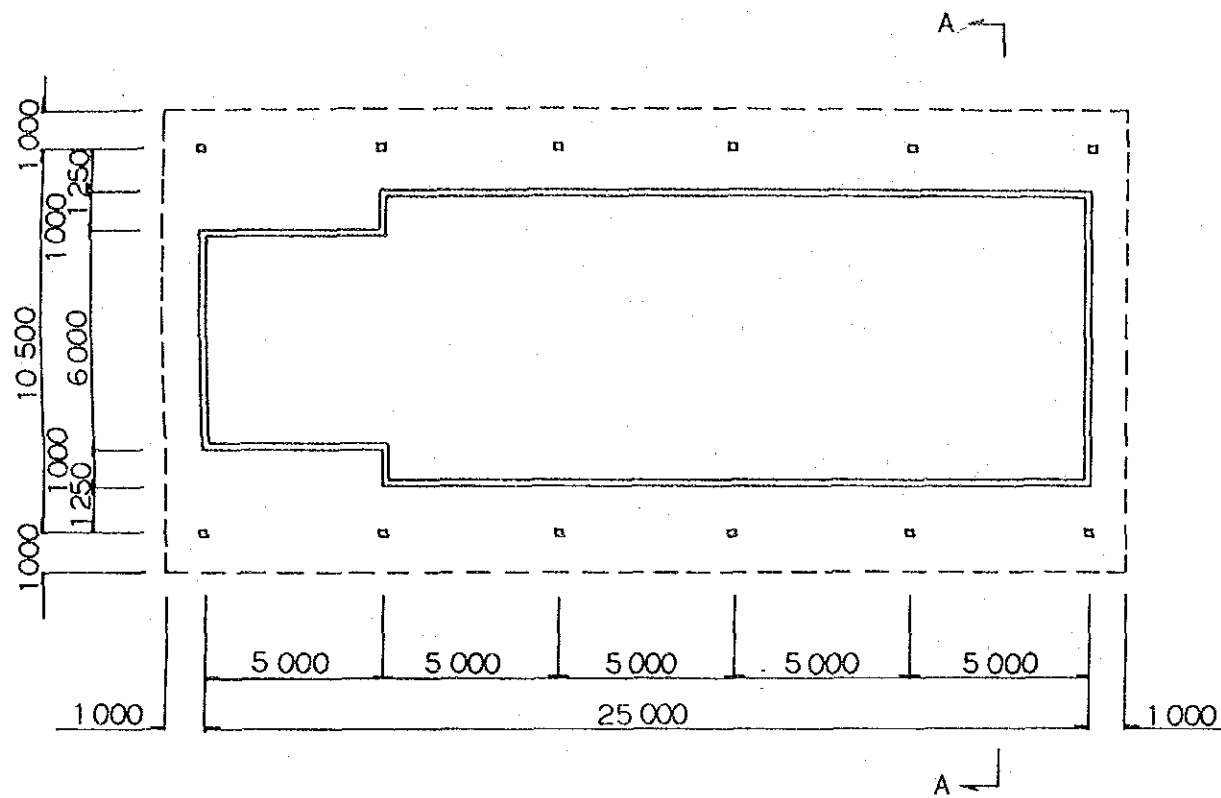


SCALE

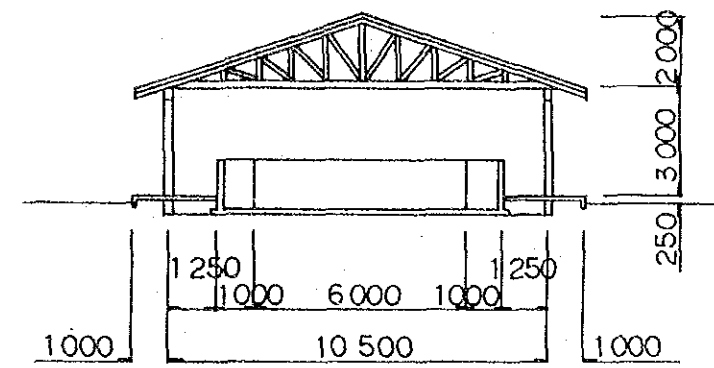


| | |
|--|----------------|
| INTEGRATED AGRICULTURAL RURAL DEVELOPMENT PROJECT | |
| Title Of Drawing: 用務員宿舎 | |
| 7 6 | Drawing No.C-8 |

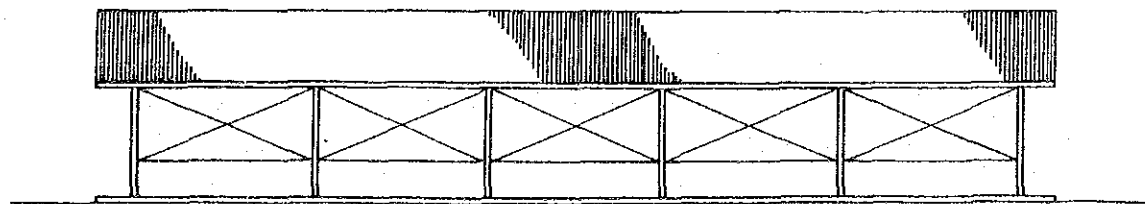
平面图



A-A 断面图




正面图



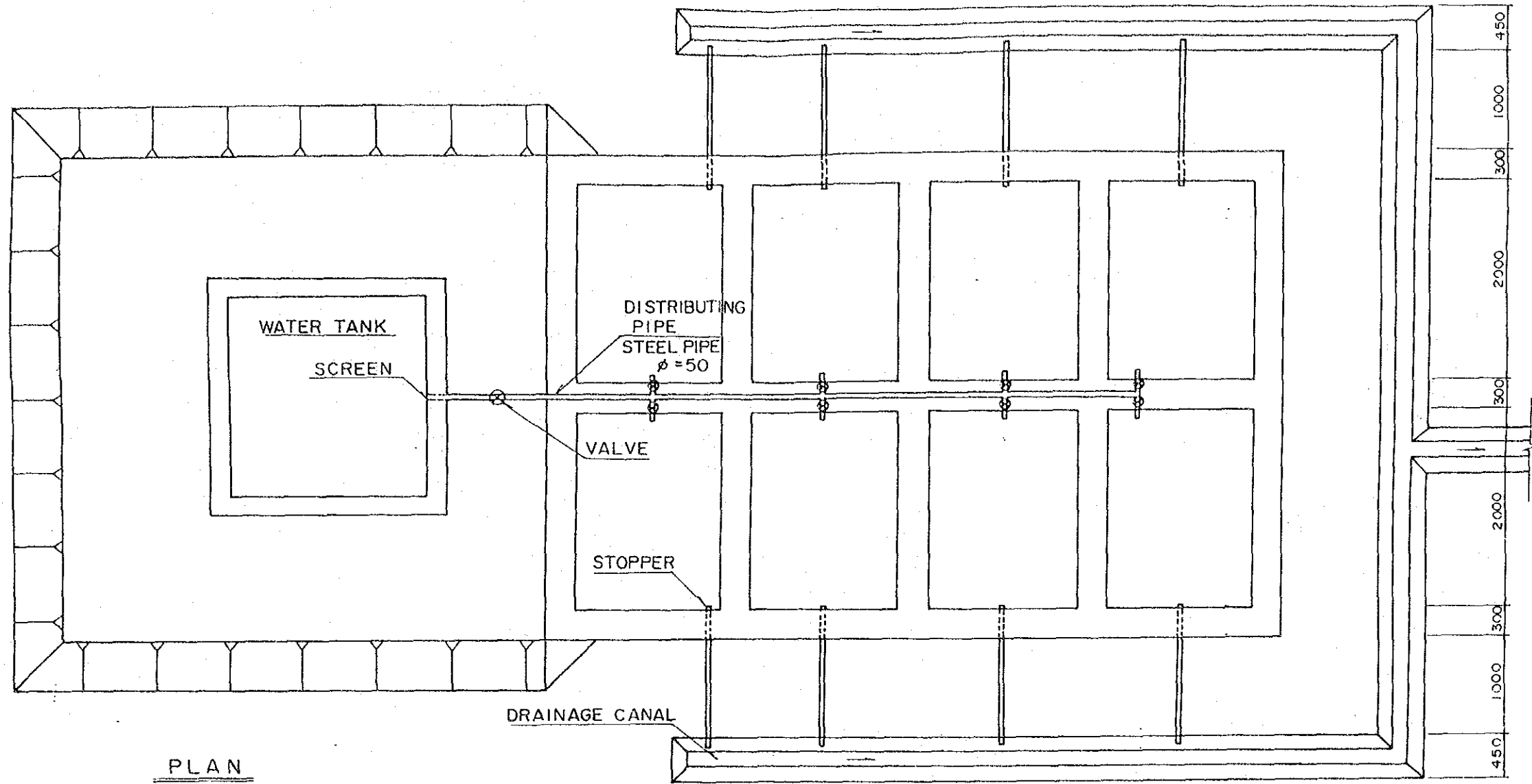
侧面图



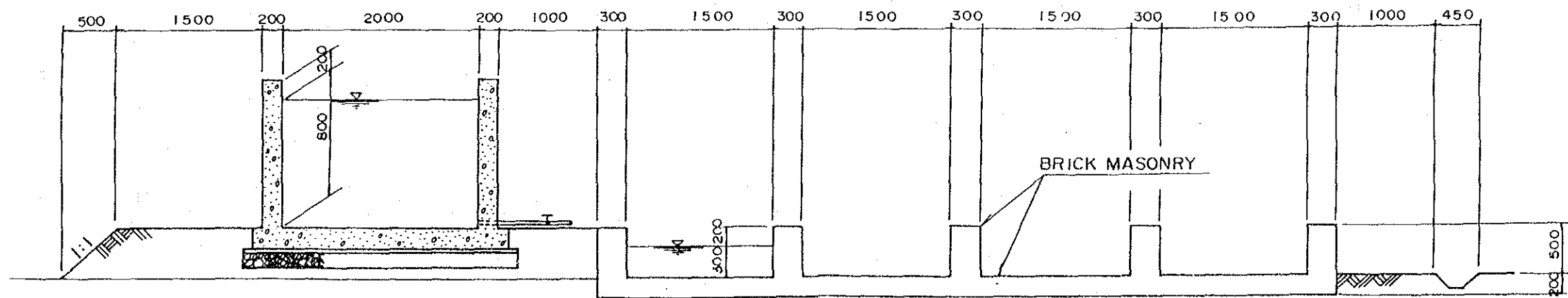
SCALE



| | |
|--|----------------|
| INTEGRATED AGRICULTURAL RURAL DEVELOPMENT PROJECT | |
| Title Of Drawing: 稚魚生産施設 (1/3) | |
| 77 | Drawing No:C-9 |



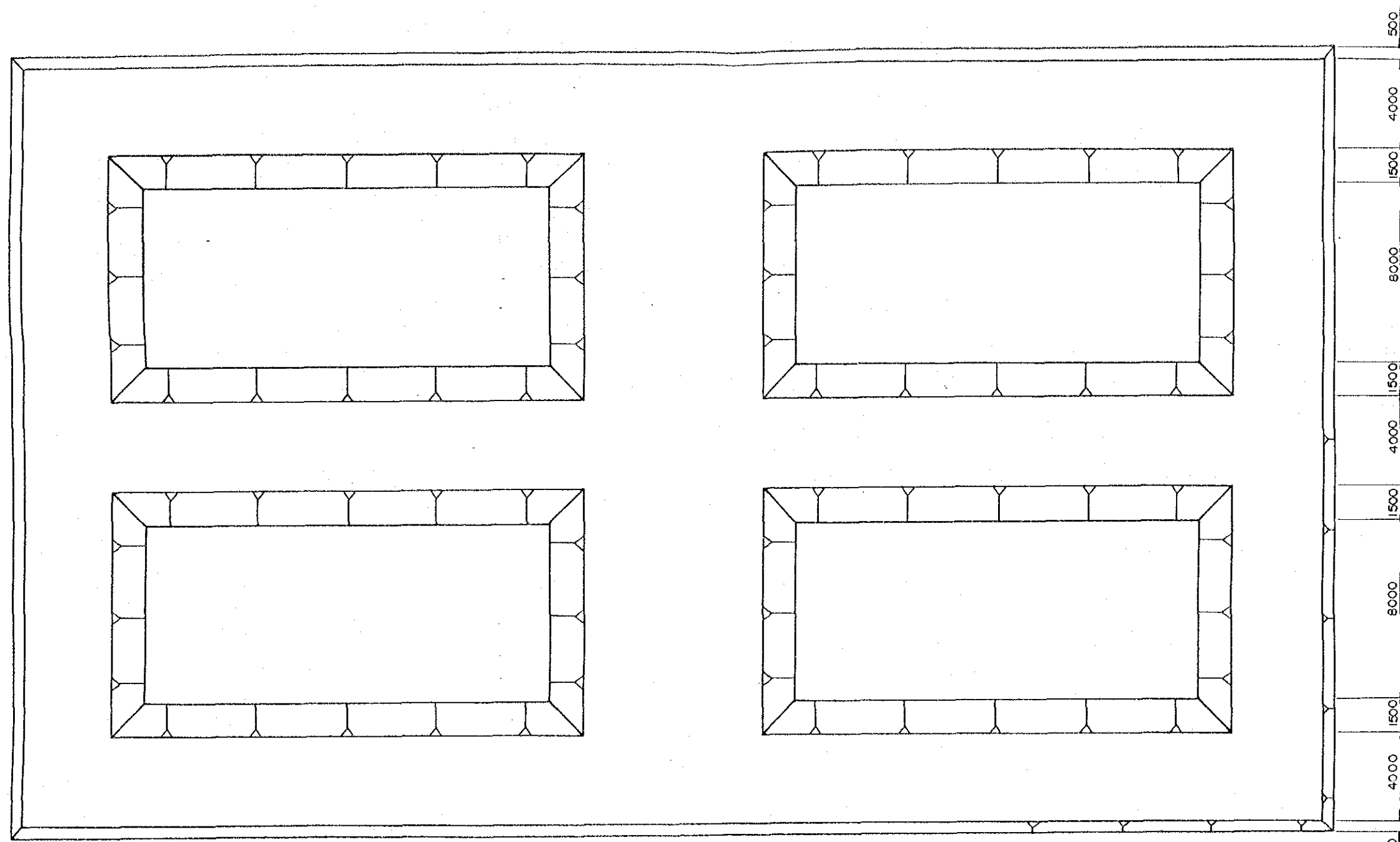
PLAN



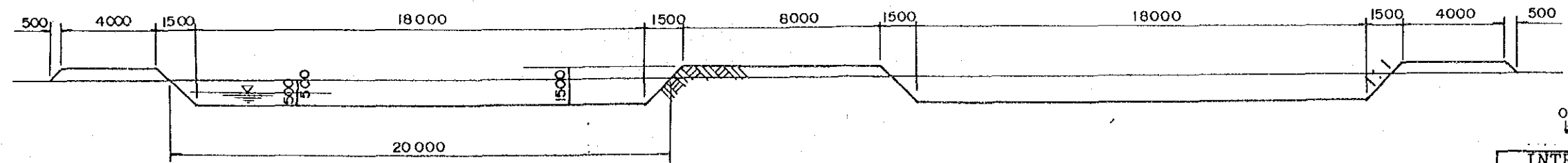
SECTION

SCALE
0 5 10 M

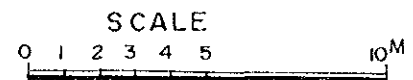
| | |
|--|-----------------|
| INTEGRATED AGRICULTURAL RURAL DEVELOPMENT PROJECT | |
| Title Of Drawing: | |
| 稚魚育成槽 (2/3) | |
| 78 | Drawing No.C-10 |



PLAN

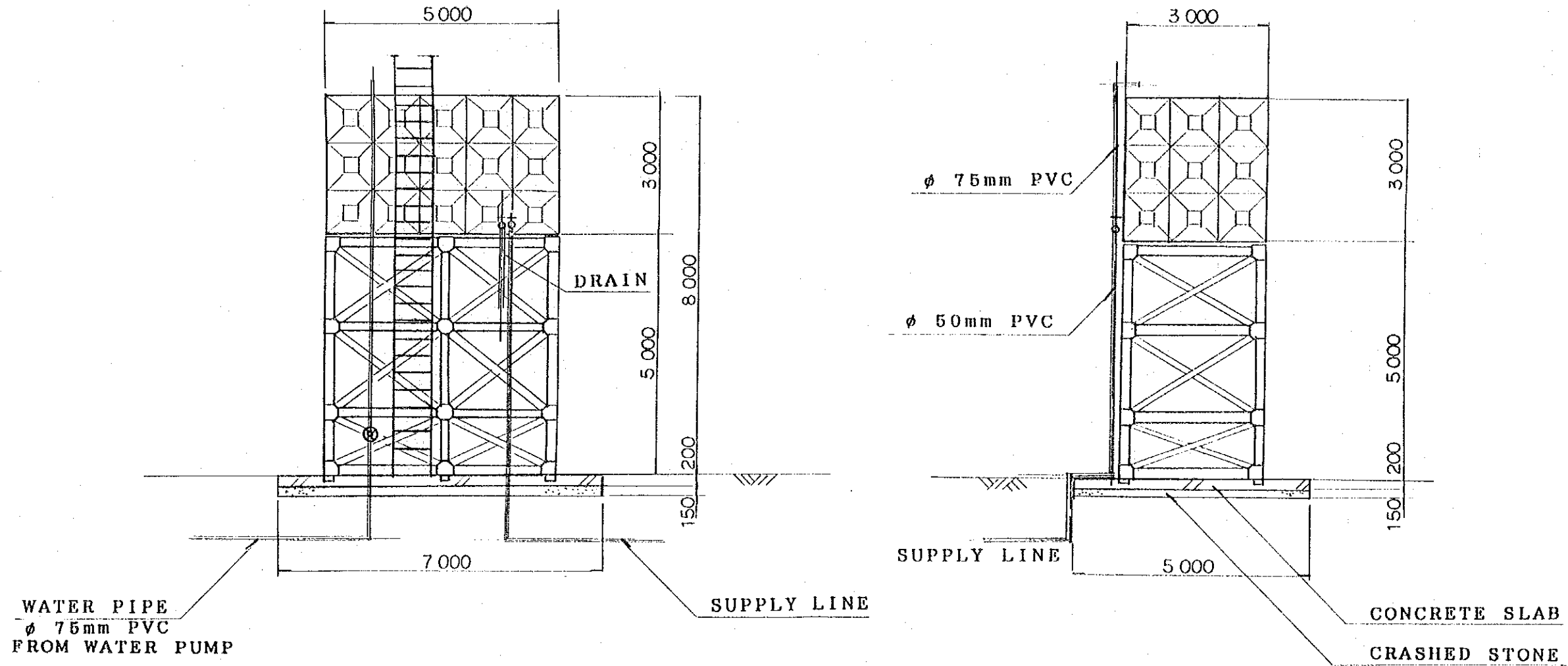


SECTION



| | |
|--|-------------------|
| INTEGRATED AGRICULTURAL RURAL DEVELOPMENT PROJECT | |
| Title Of Drawing: 親魚育成池 (3/3) | |
| 79 | Drawing No. C-11. |

AGRICULTURAL SUPPORTING CENTER
 WATER SUPPLY FACILITIES (1/2)
 ELEVATED WATER TANK

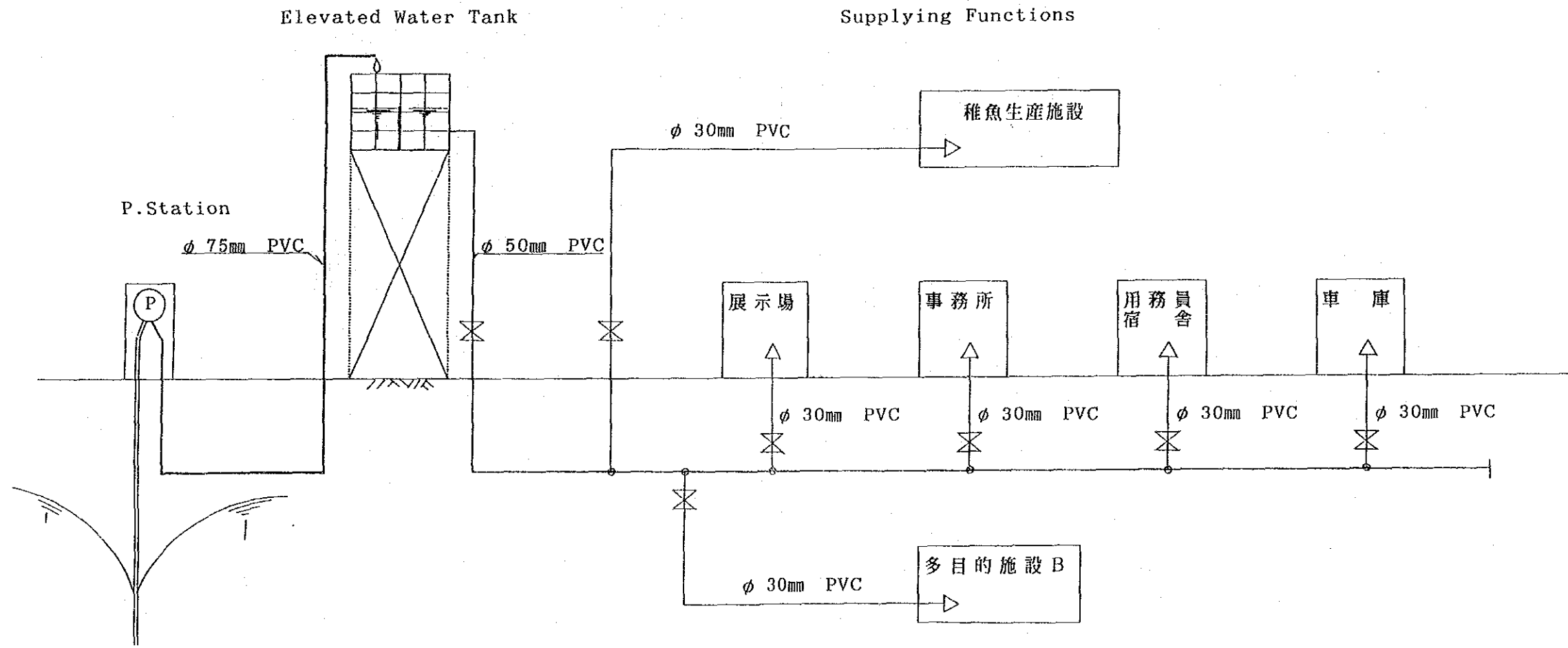


| |
|---------------|
| 高架水槽 |
| 水 槽：鉄鋼2槽組立式 |
| 基 礎：コンクリートスラブ |
| タワ ー：鋼製又は木製 |

0 1 2 3 4 5M

| | |
|--|------------------|
| INTEGRATED AGRICULTURAL RURAL DEVELOPMENT PROJECT | |
| Title Of Drawing: 高架水槽 | |
| 80 | Drawing No. C-12 |

AGRICULTURAL SUPPORTING CENTER
WATER SUPPLY SYSTEM (2/2) NON SCALE

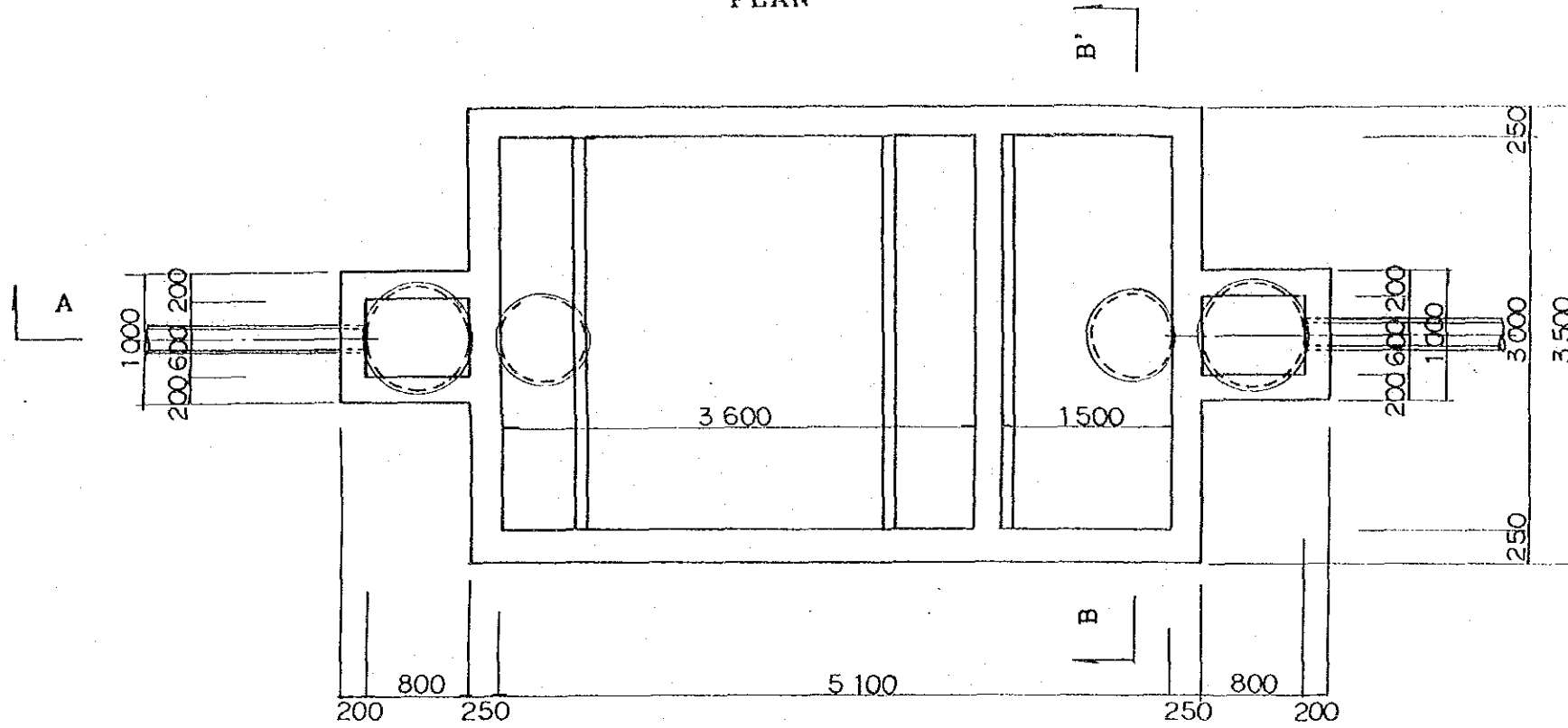


| 凡 例 | |
|-----|--------------------|
| | Water Supply Point |
| | Water Stop Valve |

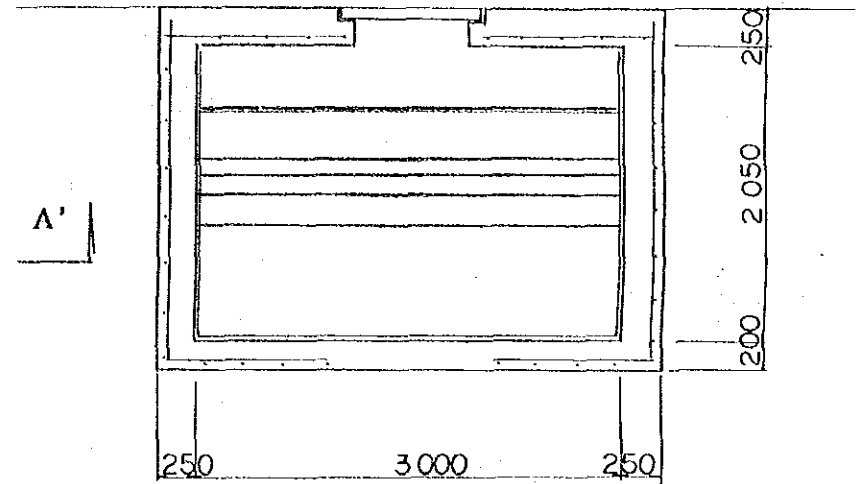
| | |
|--|------------------|
| INTEGRATED AGRICULTURAL RURAL DEVELOPMENT PROJECT | |
| Title Of Drawing: 給水系統図 | |
| 81 | Drawing No. C-13 |

AGRICULTURAL SUPPORTING CENTER
DRAINAGE SYSTEM (1/3)
SEPTIC TANK

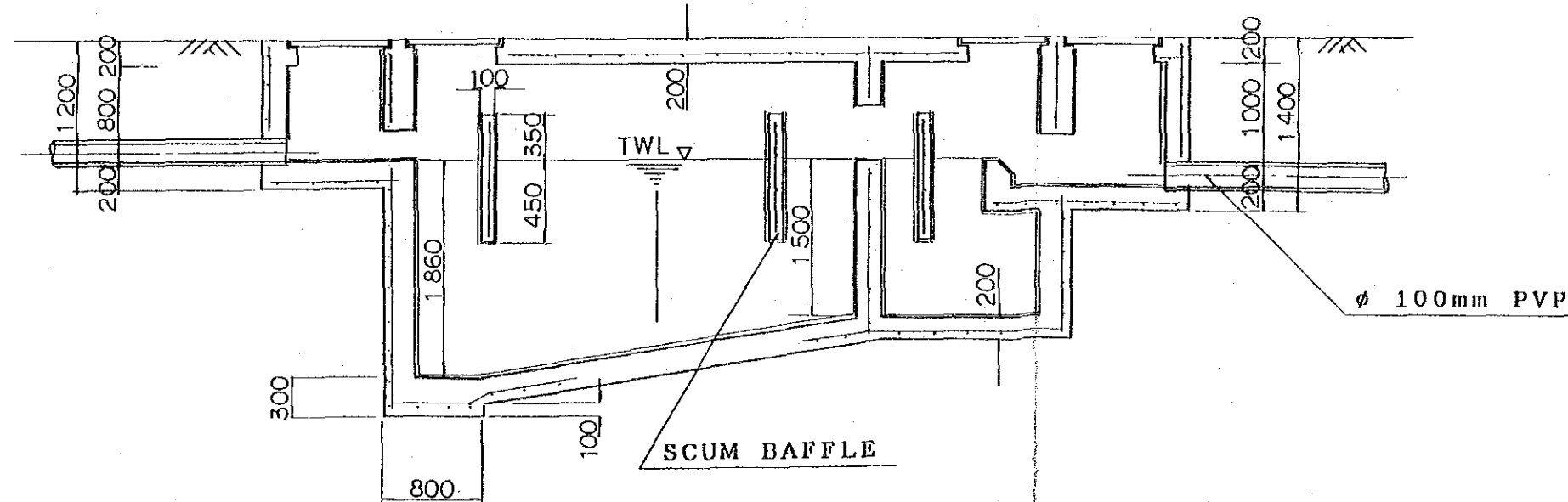
PLAN



SECTION B-B'



SECTION A-A'



| |
|---------------|
| 浄化槽 |
| 容 量：22.5リッター槽 |
| 対応能力：100人用 |
| 清掃期間：1.5毎 |

0 0.5 1 1.5 2M

INTEGRATED AGRICULTURAL
RURAL DEVELOPMENT PROJECT

Title Of Drawing:

浄化槽

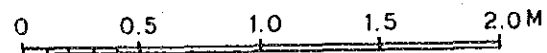
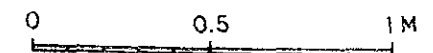
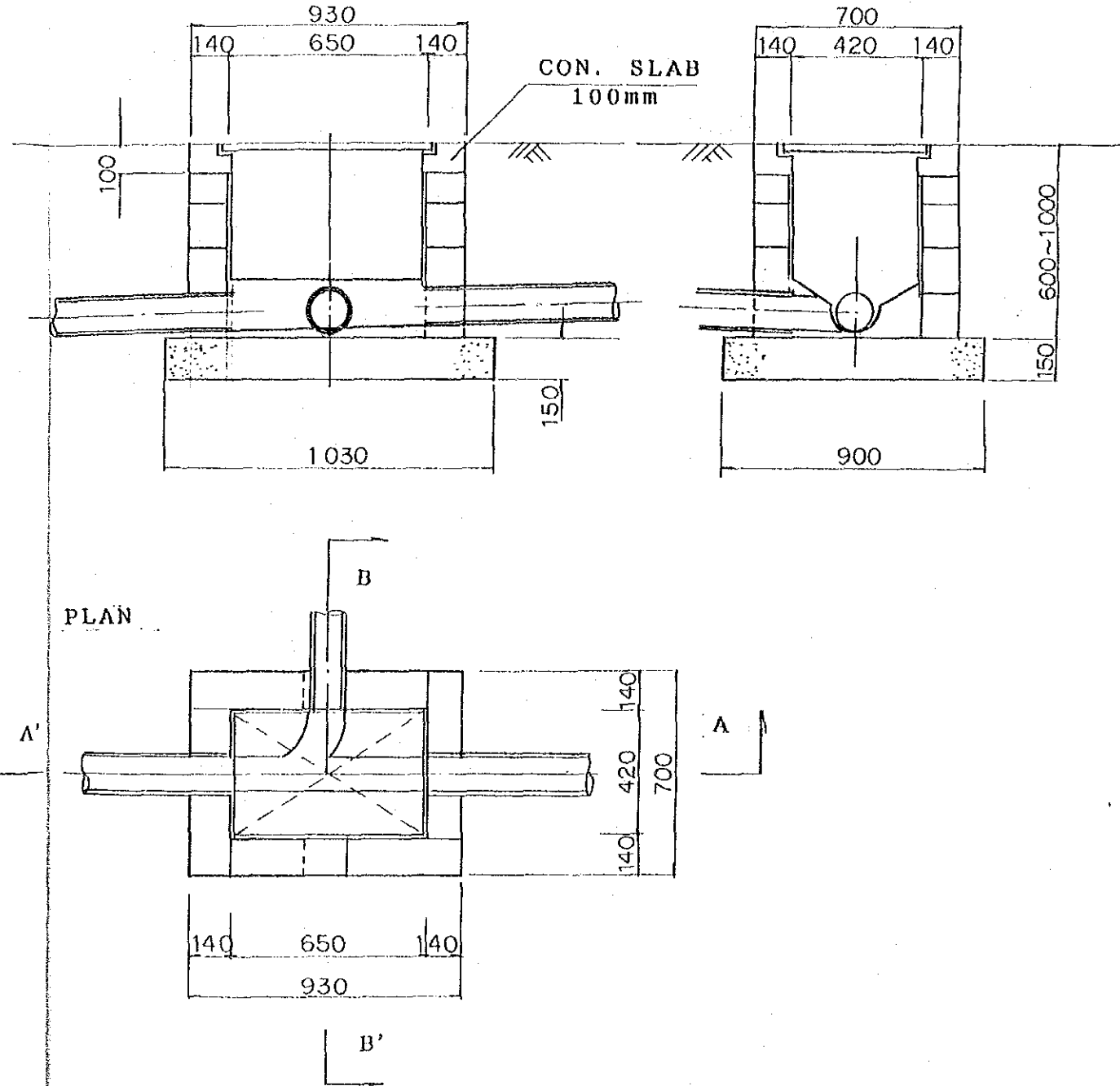
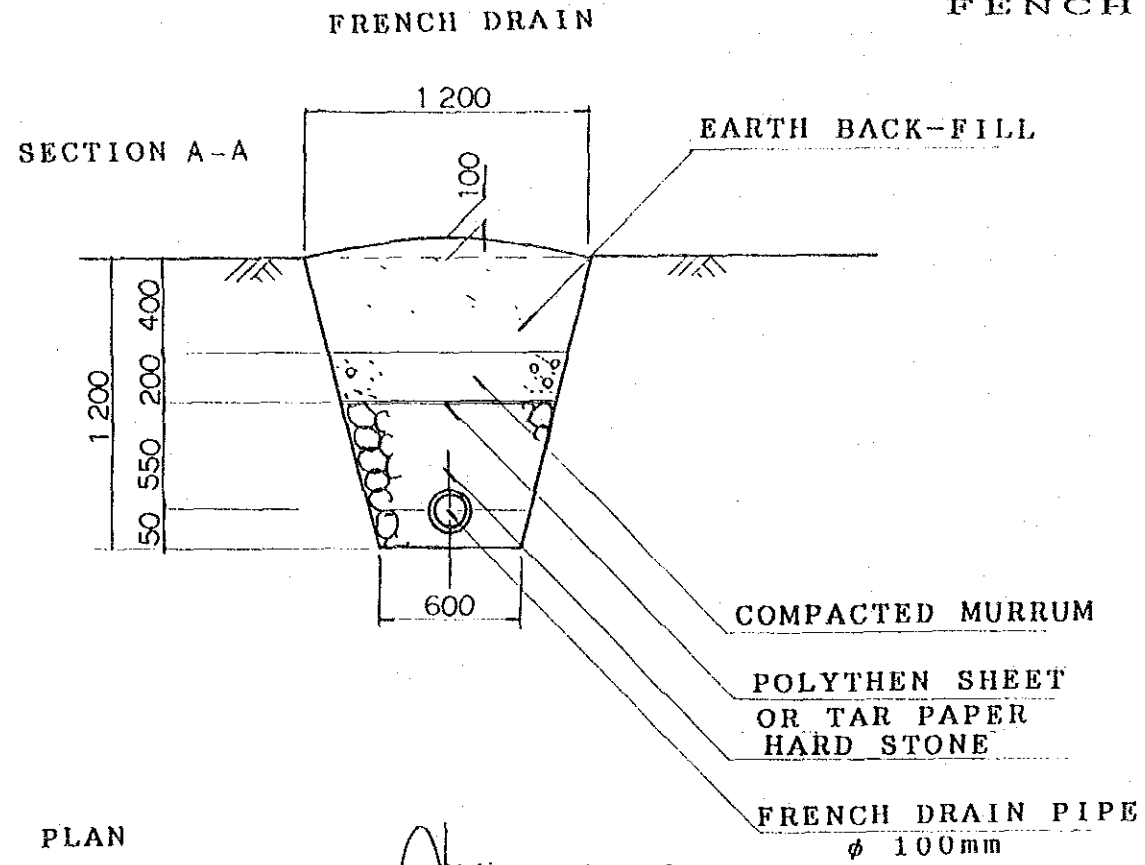
82

Drawing No.C-14

AGRICULTURAL SUPPORTING CENTER
DRAINAGE SYSTEM (2/3)

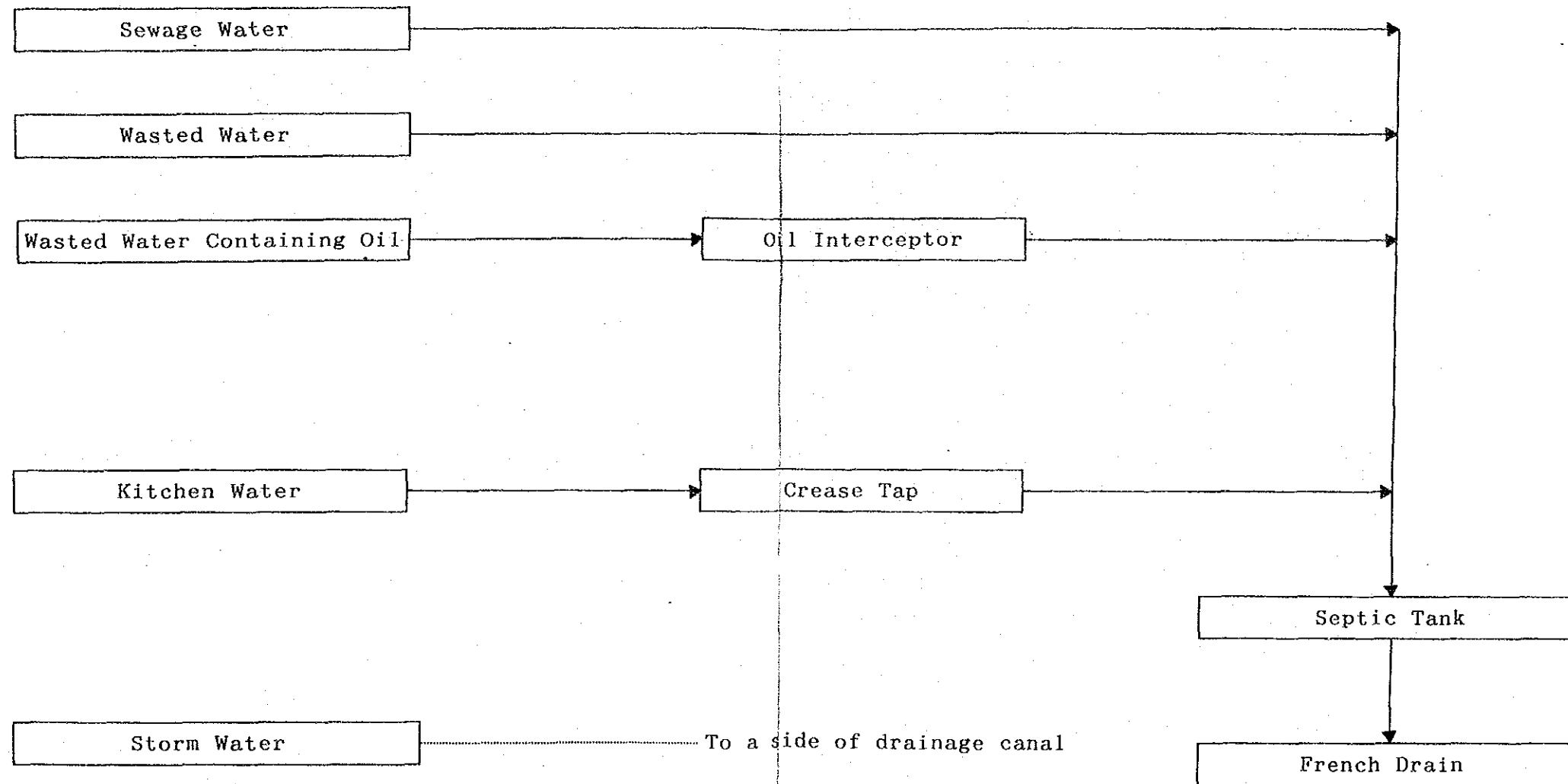
FENCH DRAIN, MANHOLE
SECTION A-A'

MANHOLE SECTION S=1:20



| | |
|--|-----------------|
| INTEGRATED AGRICULTURAL RURAL DEVELOPMENT PROJECT | |
| Title Of Drawing: 汚水浸透管及び汚水枡 | |
| 83 | Drawing No.C-15 |

AGRICULTURAL SUPPORTING CENTER
SEWAGE SYSTEM (3/3) NON SCALE



| | |
|--|-----------------|
| INTEGRATED AGRICULTURAL RURAL DEVELOPMENT PROJECT | |
| Title Of Drawing: 汚水系統図 | |
| 84 | Drawing No.C-16 |

JICA