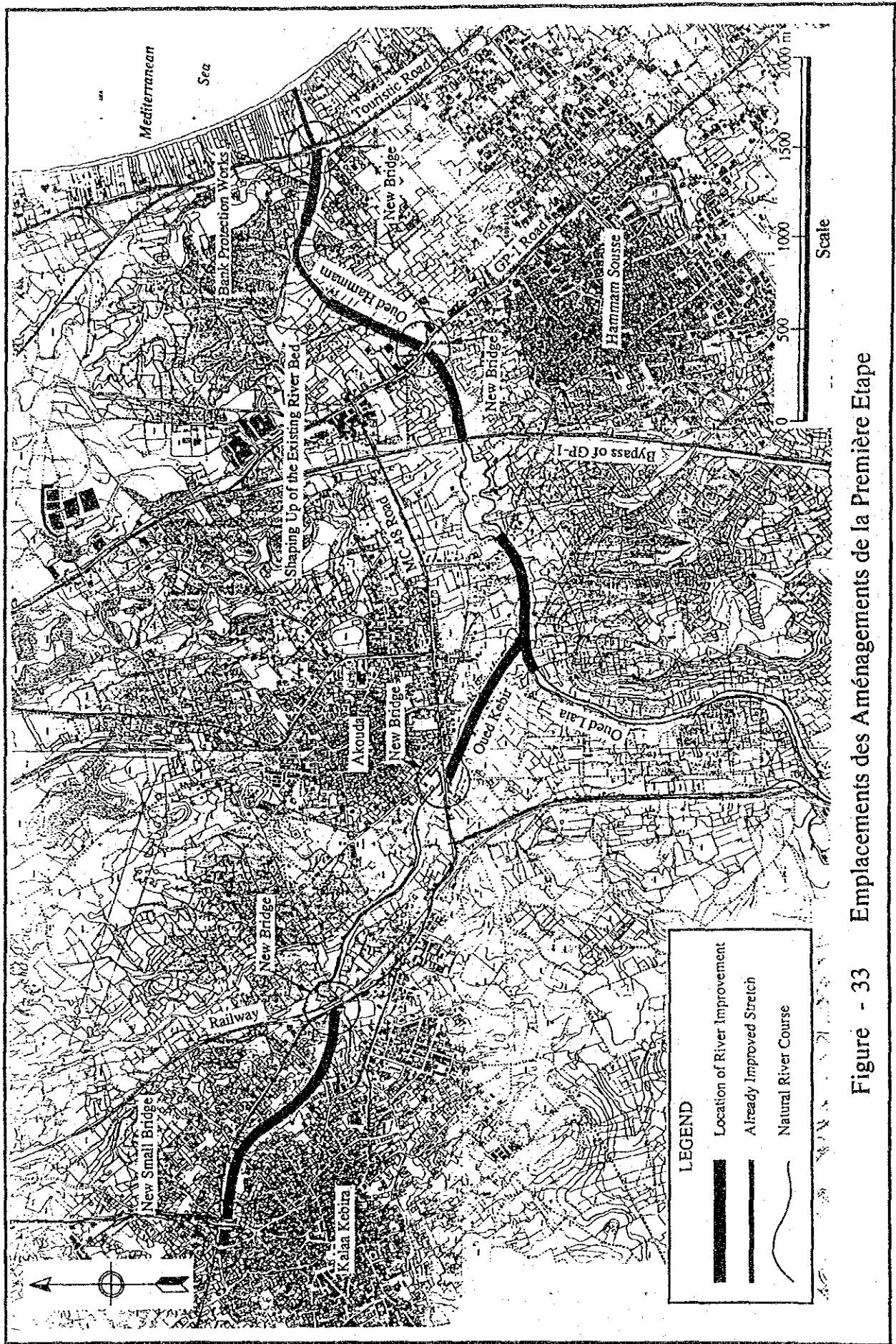


Figure - 32 Variantes d'Aménagement de l'Oued Hammam

The Study on Flood Protection Program for Greater Tunis and Sousse in the Republic of Tunisia



The Study on Flood Protection Program for Greater Tunis and Sousse in the Republic of Tunisia

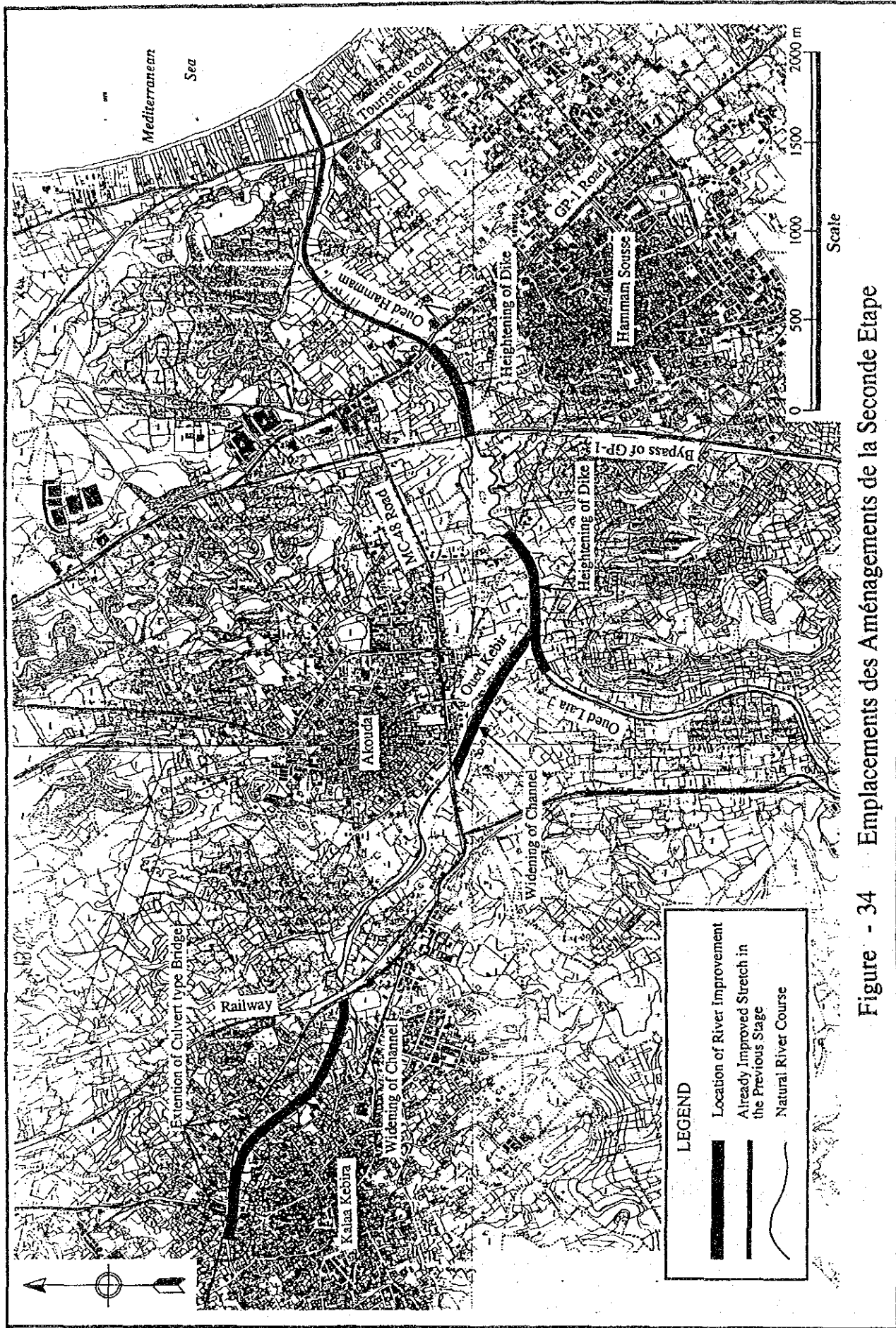


Figure - 34 Emplacements des Aménagements de la Seconde Etape

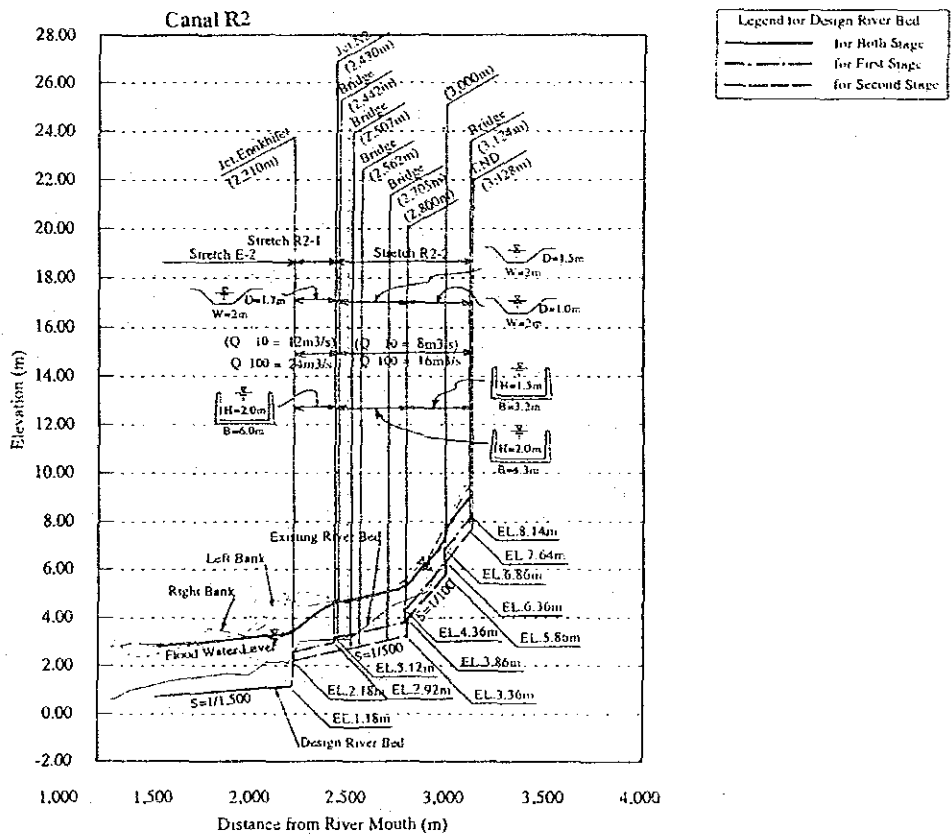
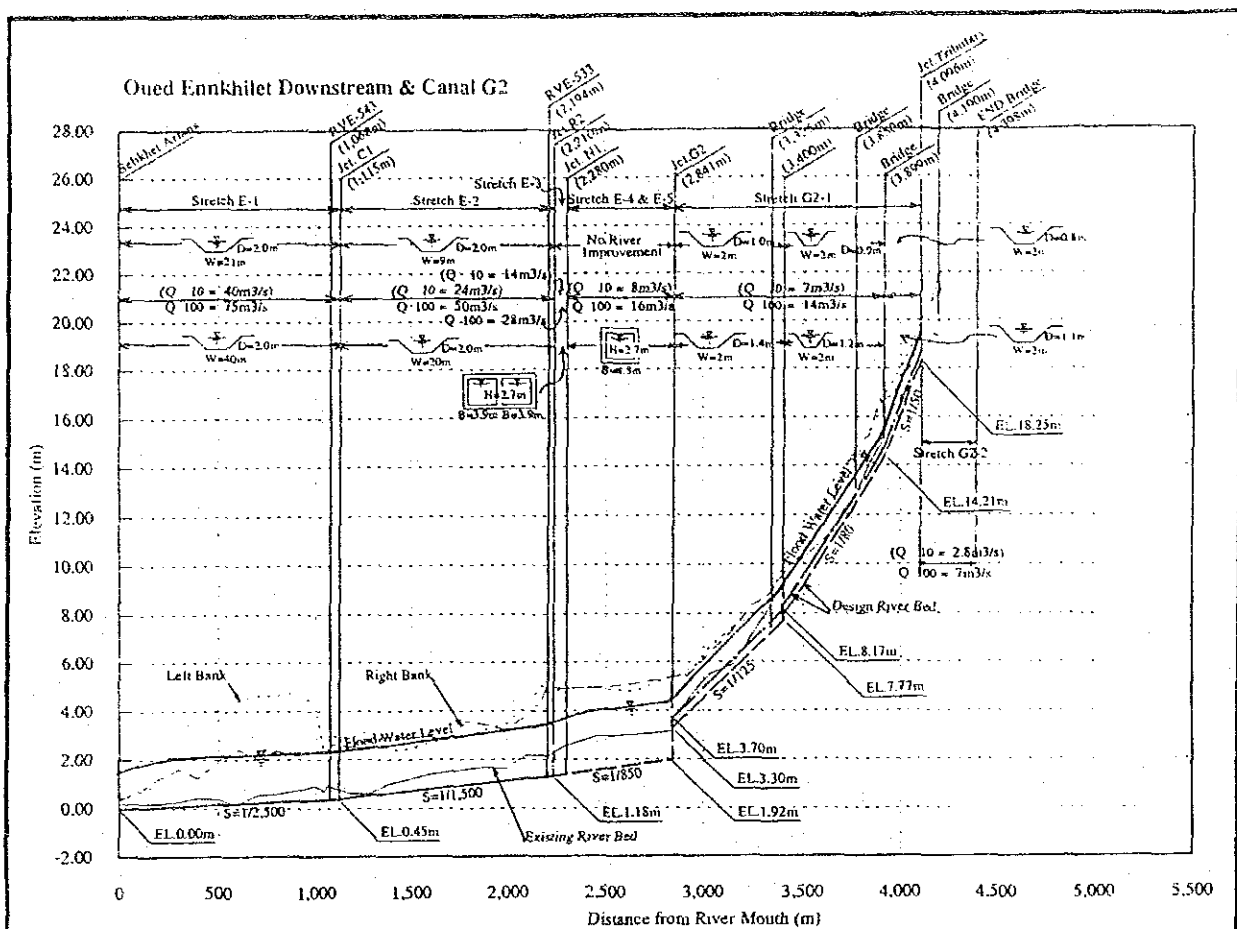


Figure - 35 Profil en Long de l'Oued Enkhilet (1/3)

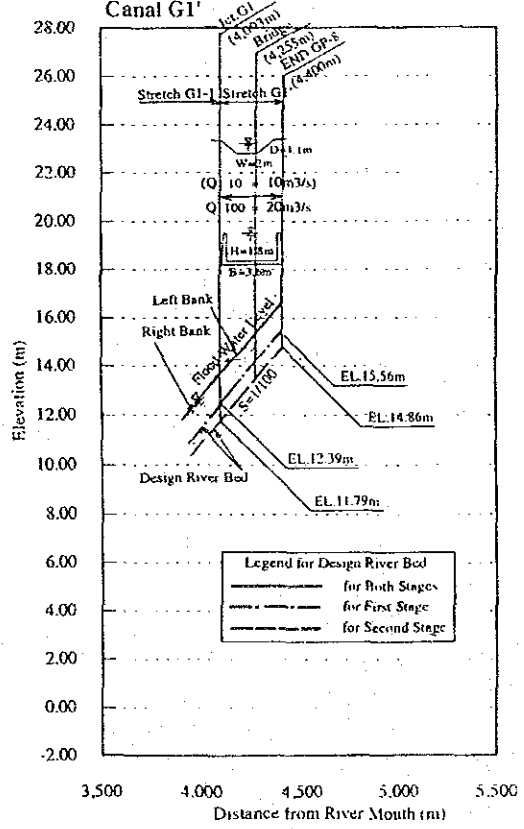
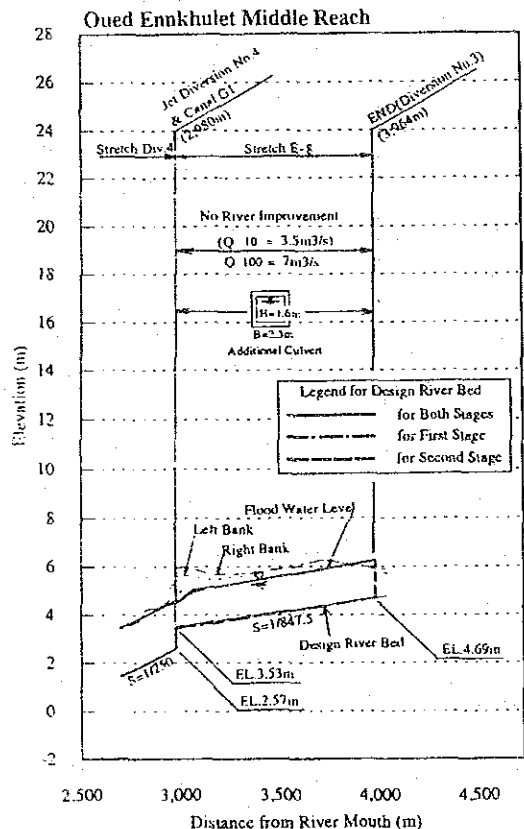
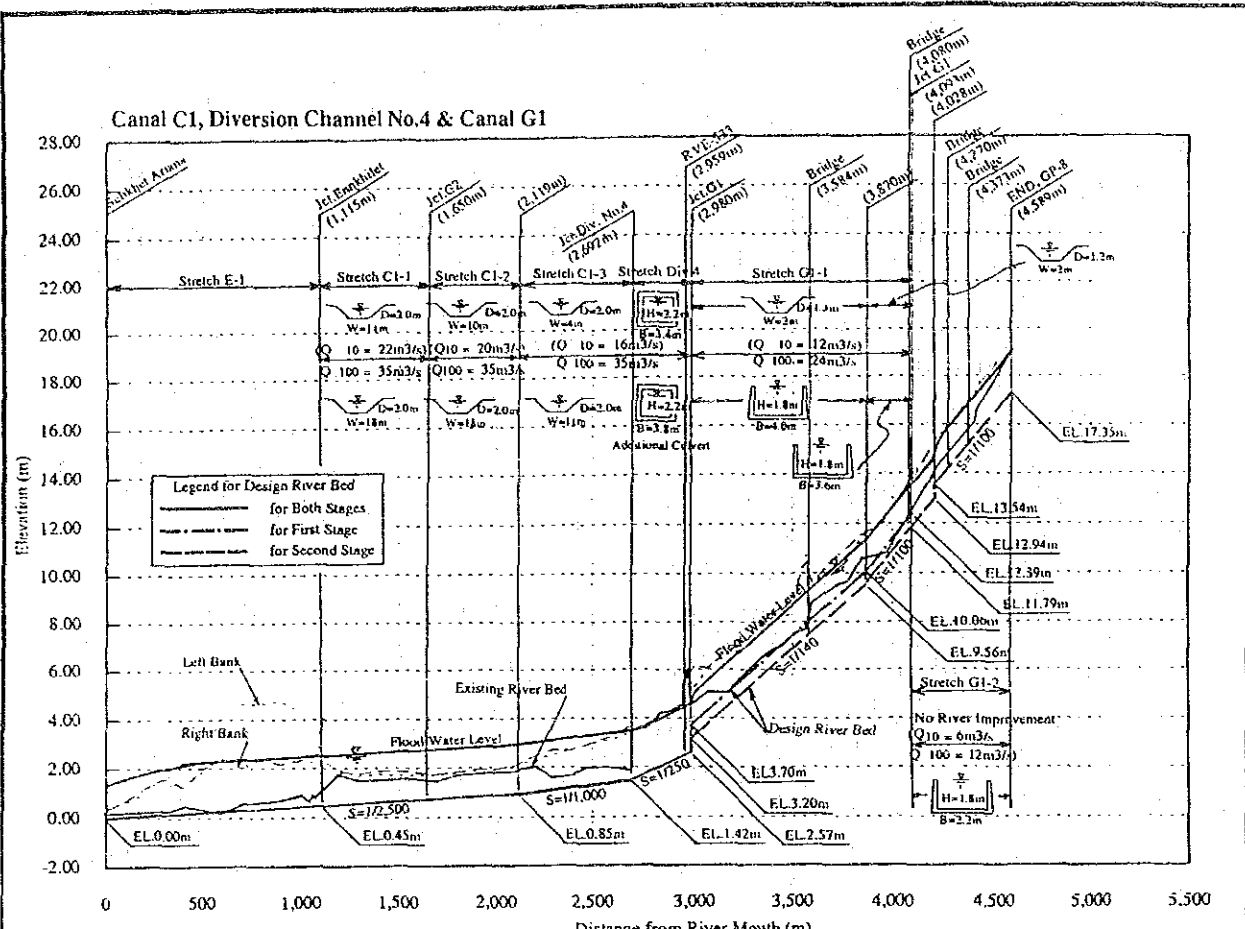
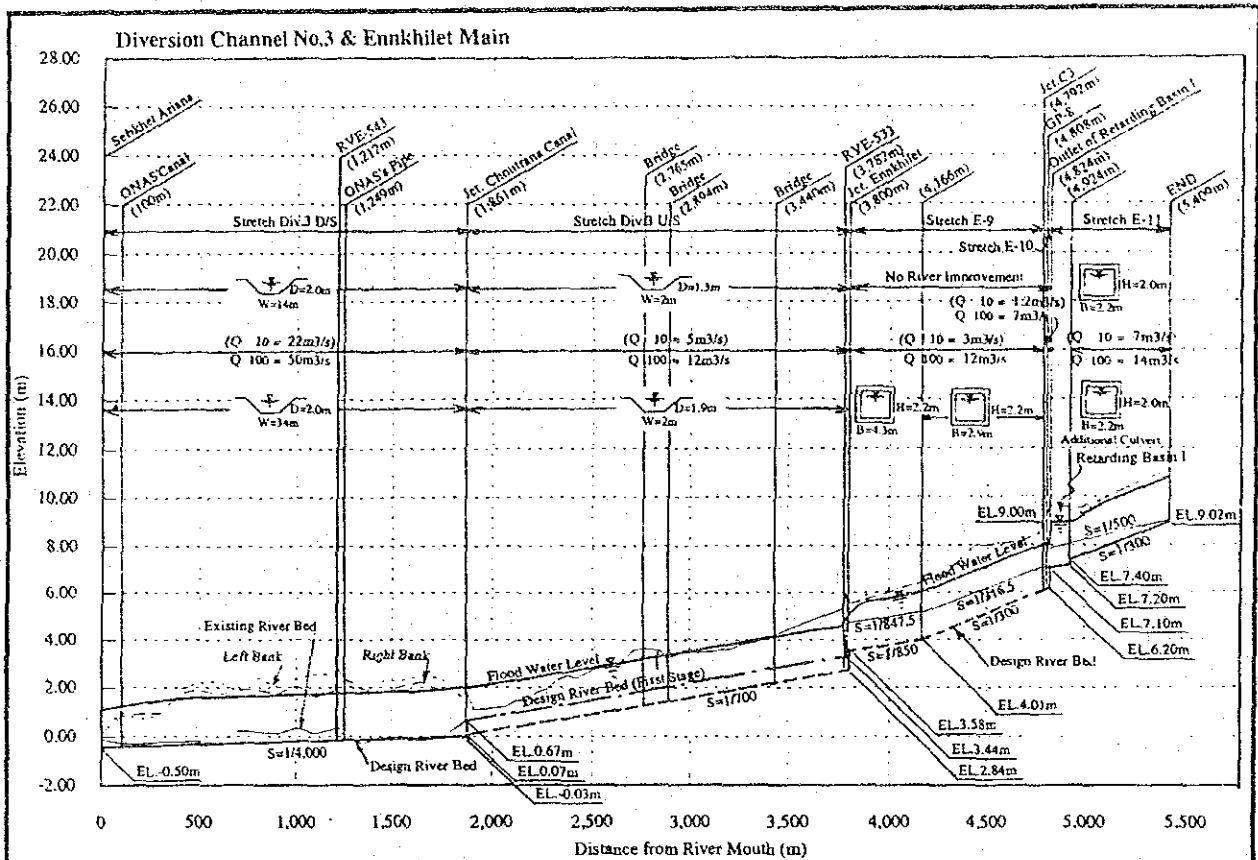


Figure - 35 Profil en Long de l'Oued Ennkhiulet (2/3)



Legend for Design River Bed
 - - - - - for Both Stages
 - - - - - for First Stage
 - - - - - for Second Stage

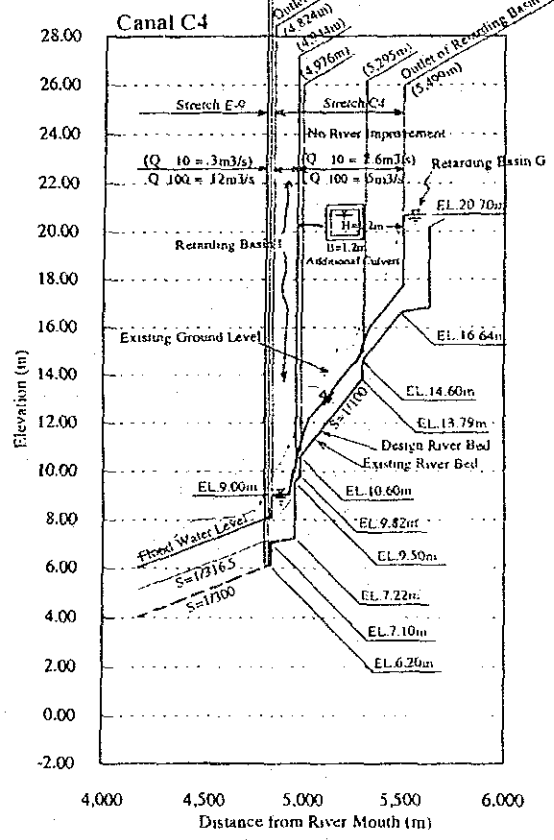
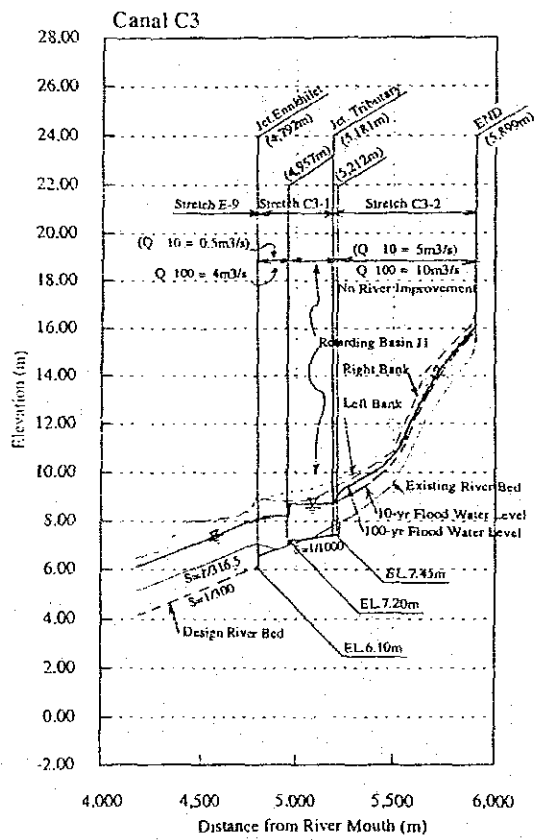
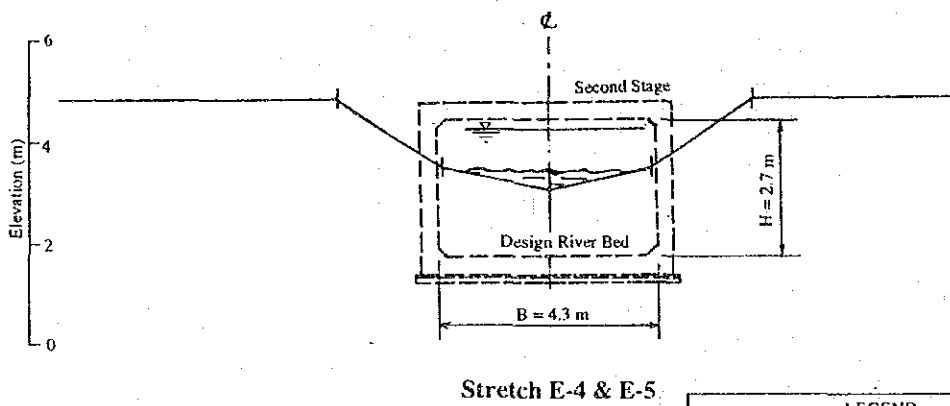
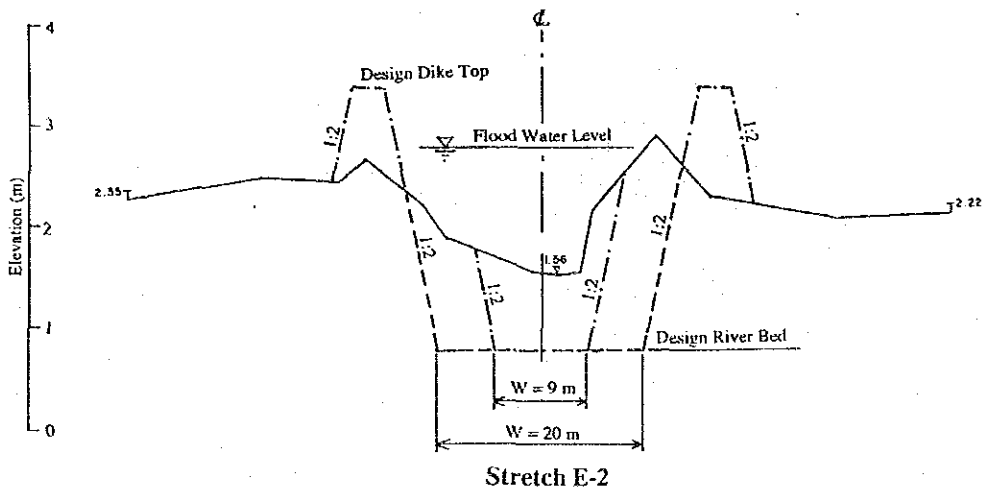
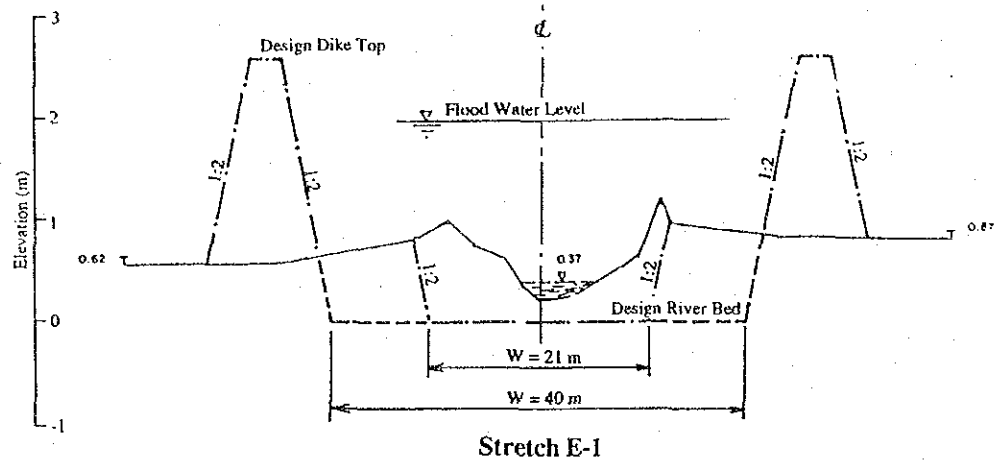


Figure - 35 Profil en Long de l'Oued Ennkhilet (3/3)

The Study on Flood Protection Program for Greater Tunis and Sousse in the Republic of Tunisia



LEGEND	
—	Original Ground Line or Structure
- · - · -	Structure for First Stage
- - - - -	Structure for Second Stage

Figure - 36 Profil en Travers Types de l'Oued Enkhilet (1/4)

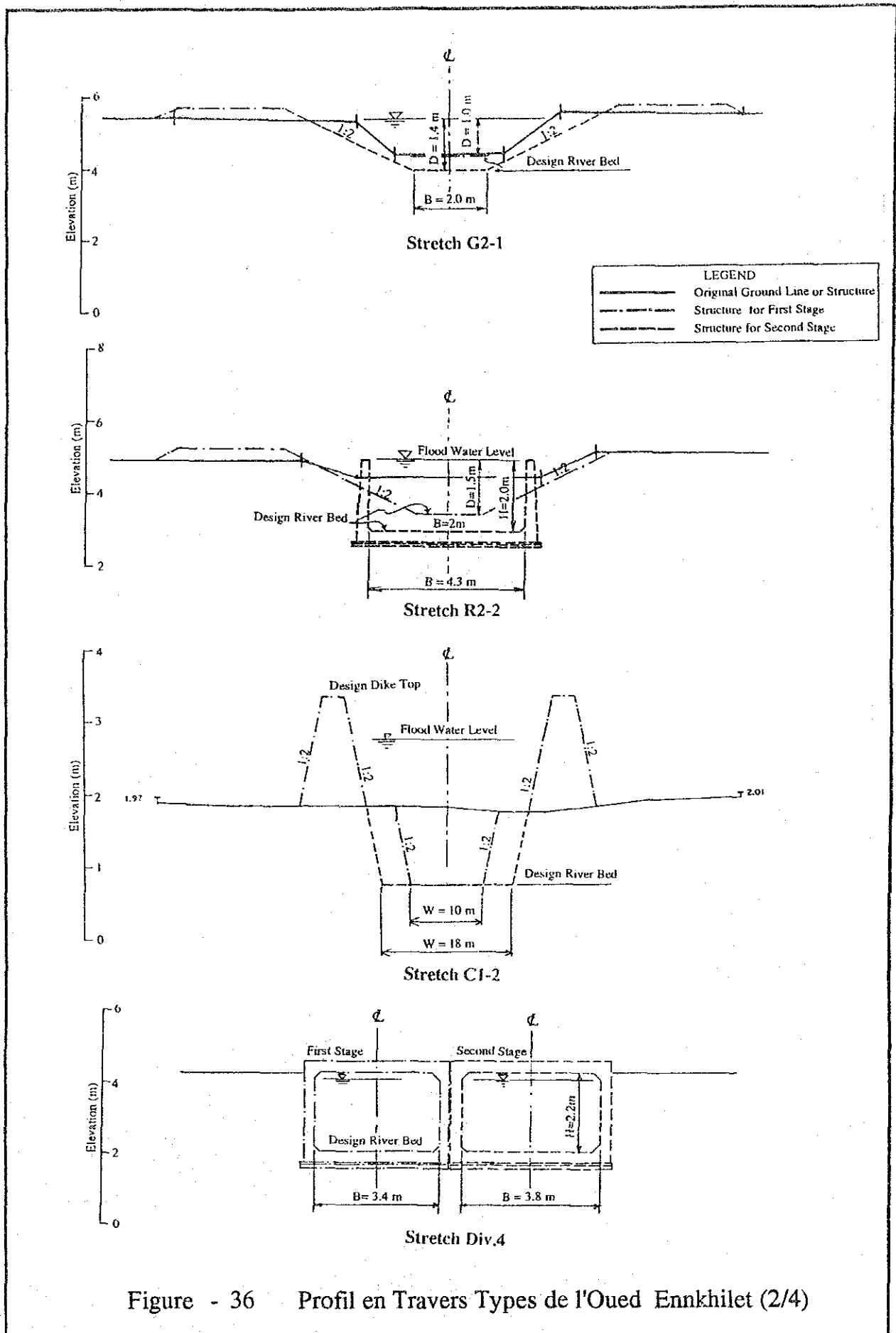
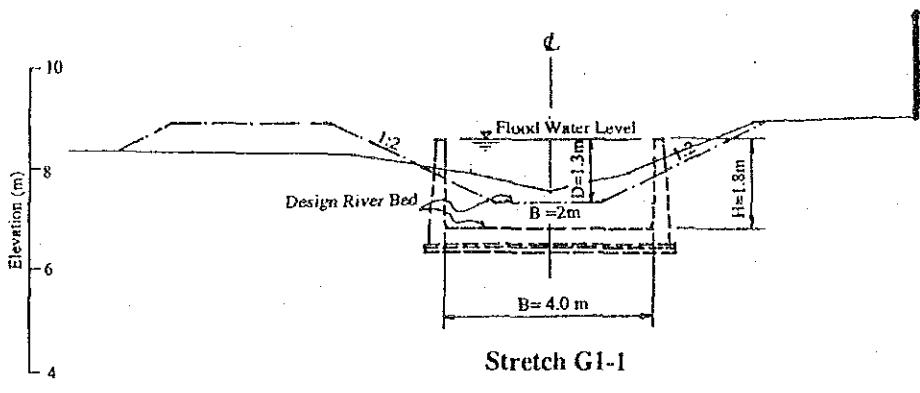
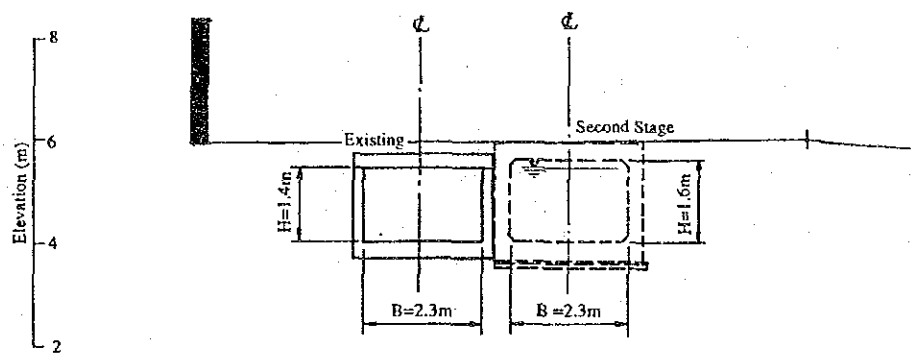


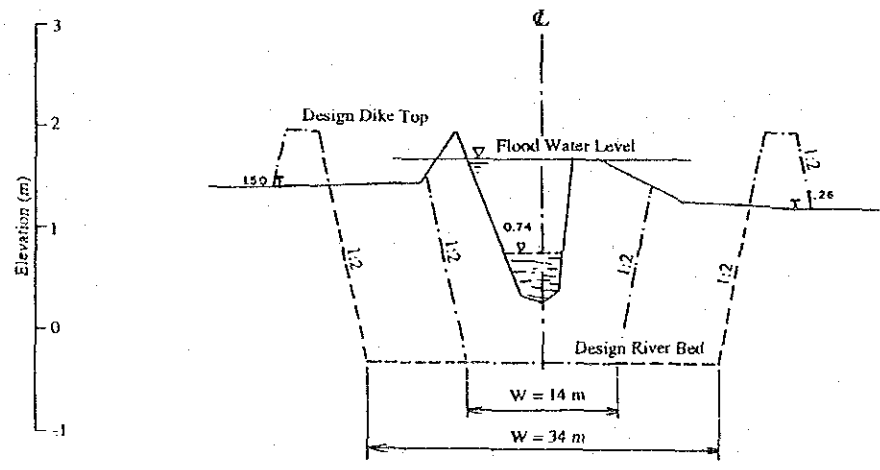
Figure - 36 Profil en Travers Types de l'Oued Ennkhilet (2/4)



Stretch G1-1



Stretch E-8



Stretch Div.3 D/S

LEGEND	
	Original Ground Line or Structure
	Structure for First Stage
	Structure for Second Stage

Figure - 36 Profil en Travers Types de l'Oued Enkhilet (3/4)

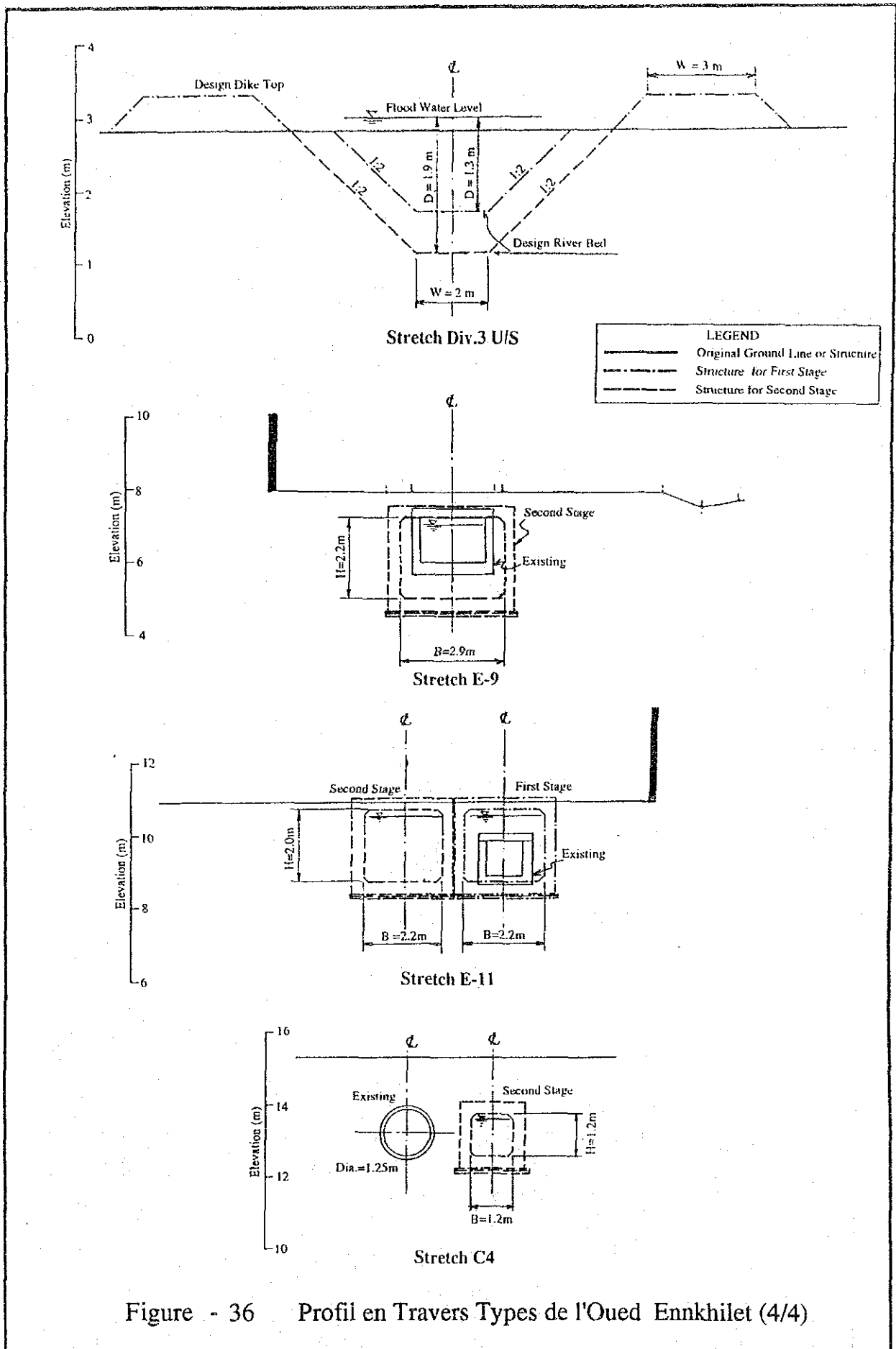


Figure - 36 Profil en Travers Types de l'Oued Ennkhiilet (4/4)

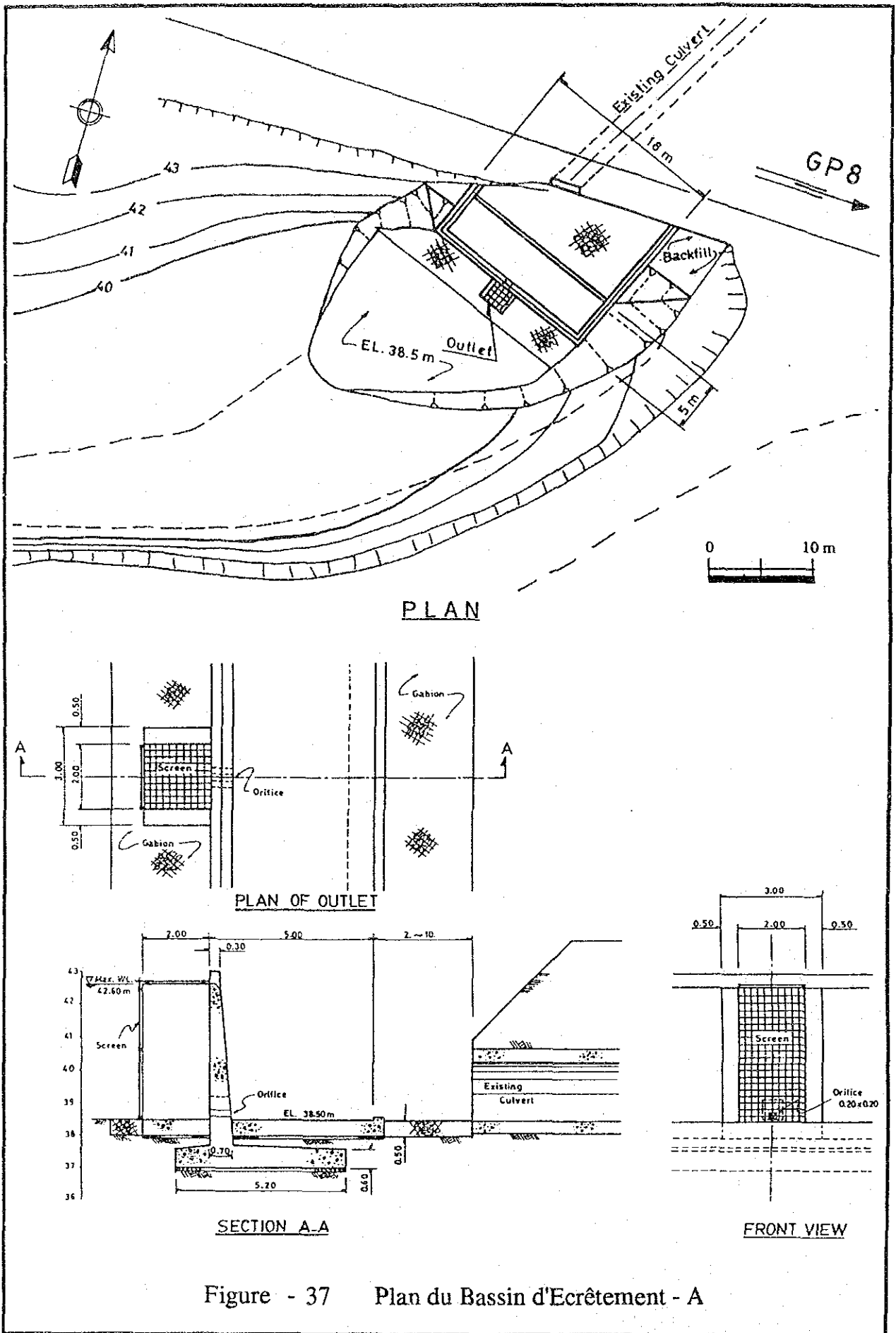
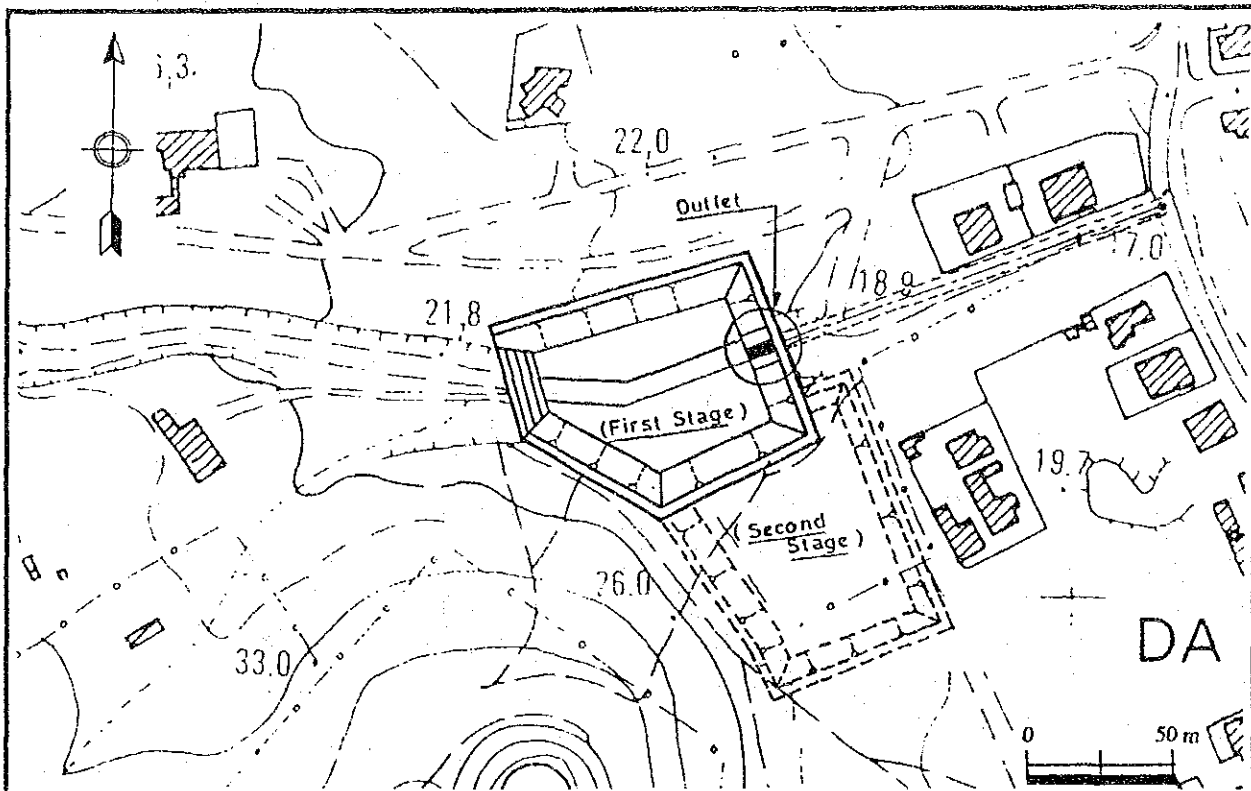
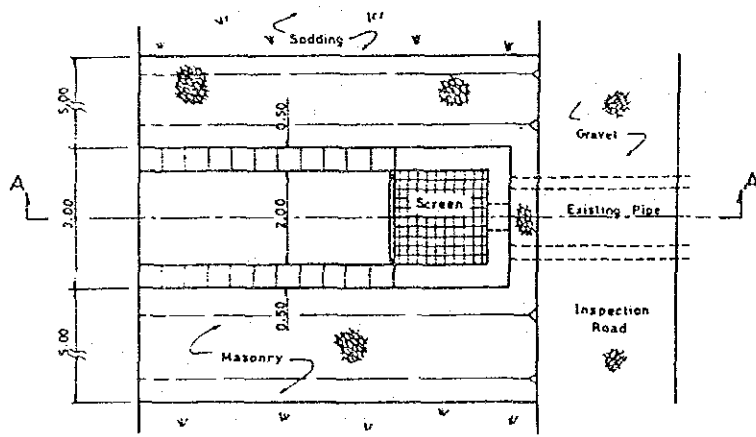


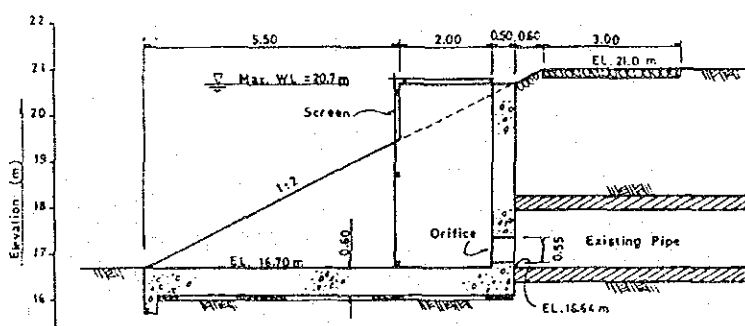
Figure - 37 Plan du Bassin d'Ecrêtement - A



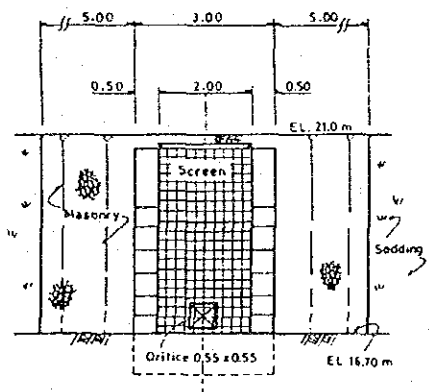
PLAN



PLAN OF OUTLET

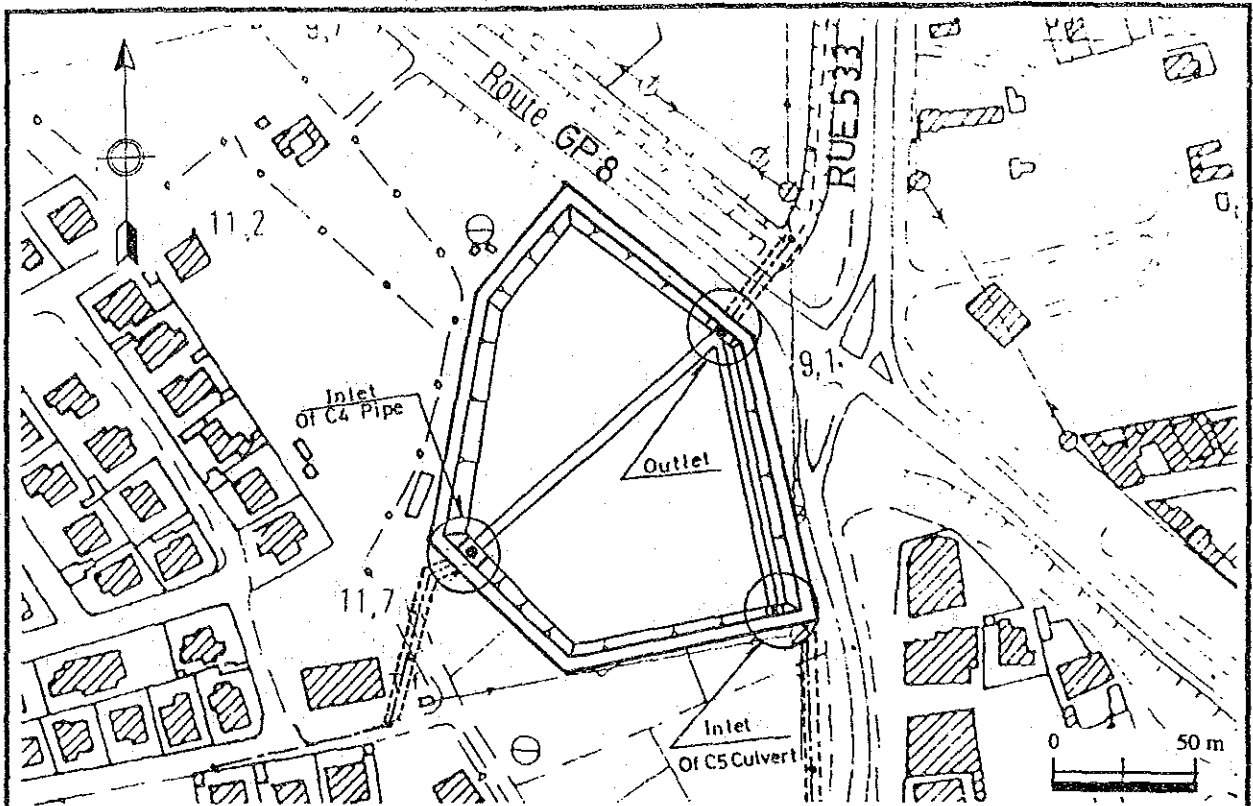


SECTION A-A

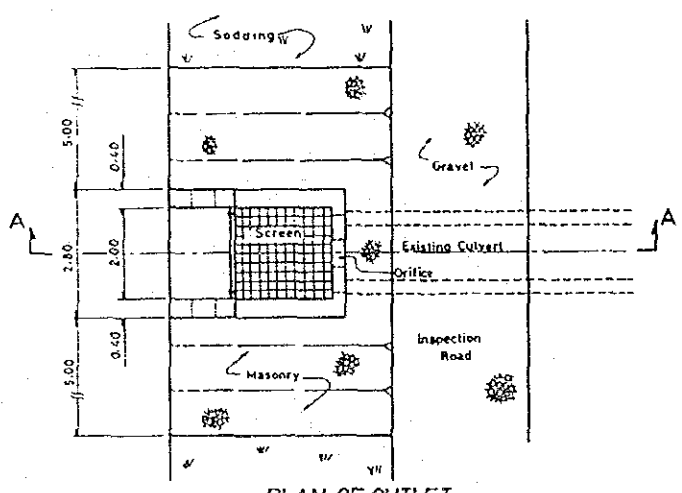


FRONT VIEW

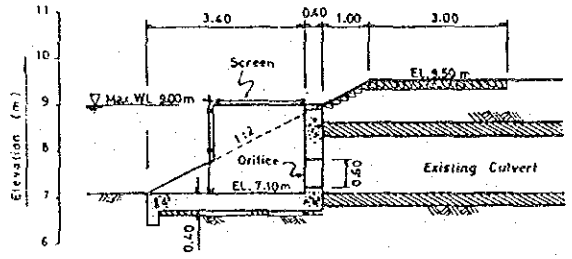
Figure - 38 Plan du Bassin d'Ecrêtement - G



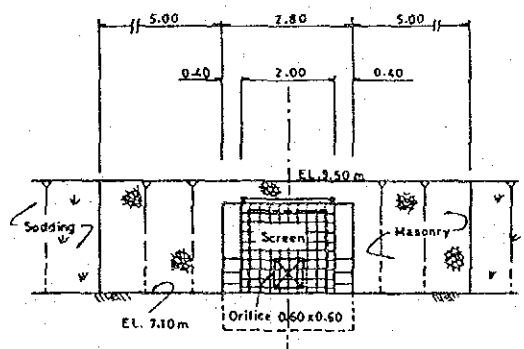
PLAN



PLAN OF OUTLET

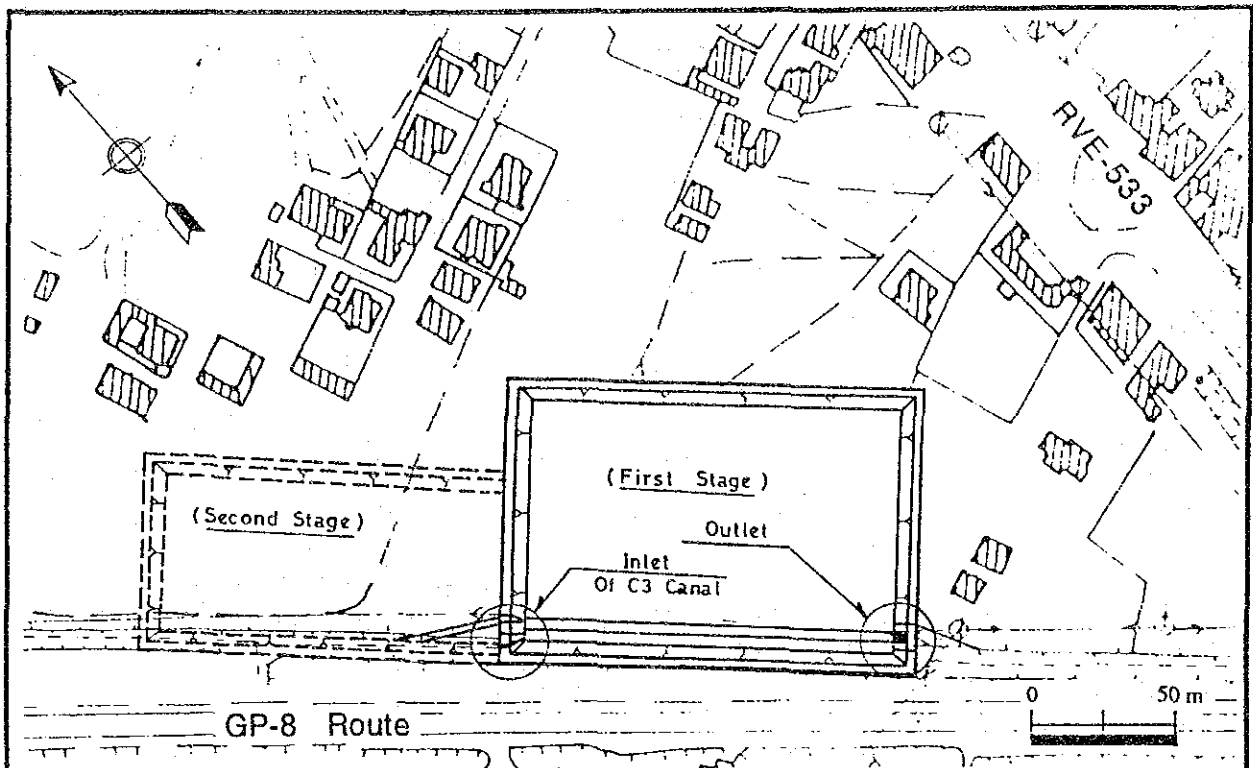


SECTION A-A



FRONT VIEW

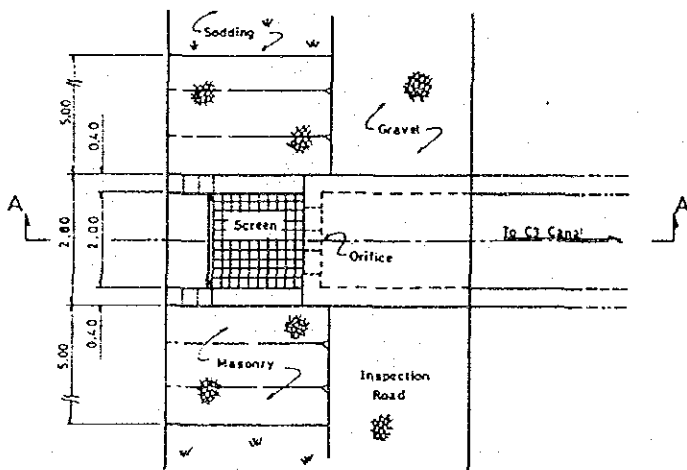
Figure - 39 Plan du Bassin d'Ecrêtement - I



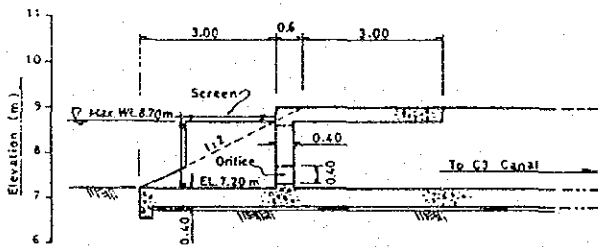
GP-8 Route

0 50 m

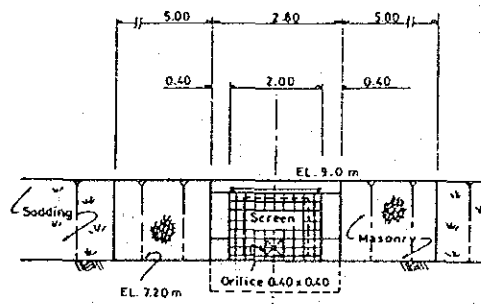
PLAN



PLAN OF OUTLET



SECTION A-A



FRONT VIEW

Figure - 40 Plan du Bassin d'Ecrêtement - J1

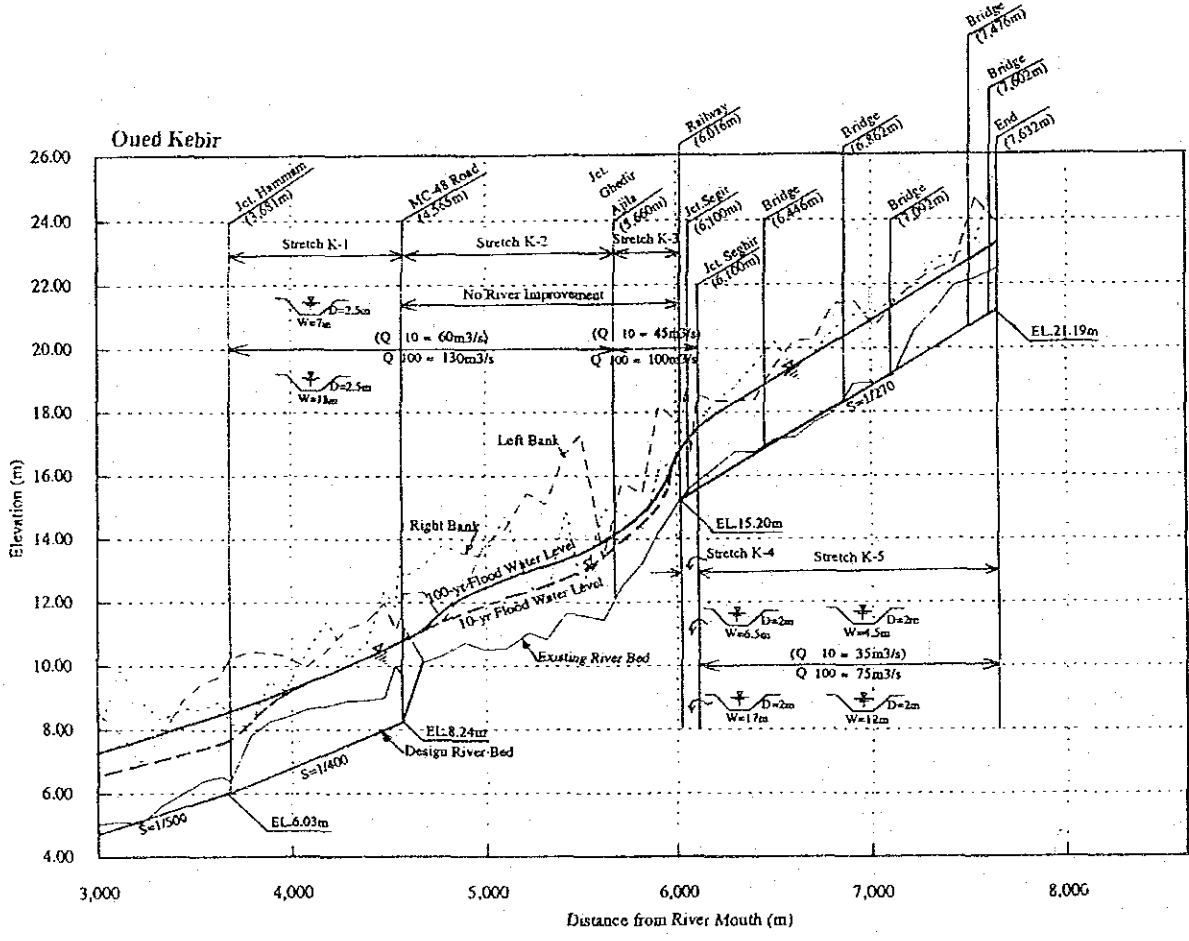
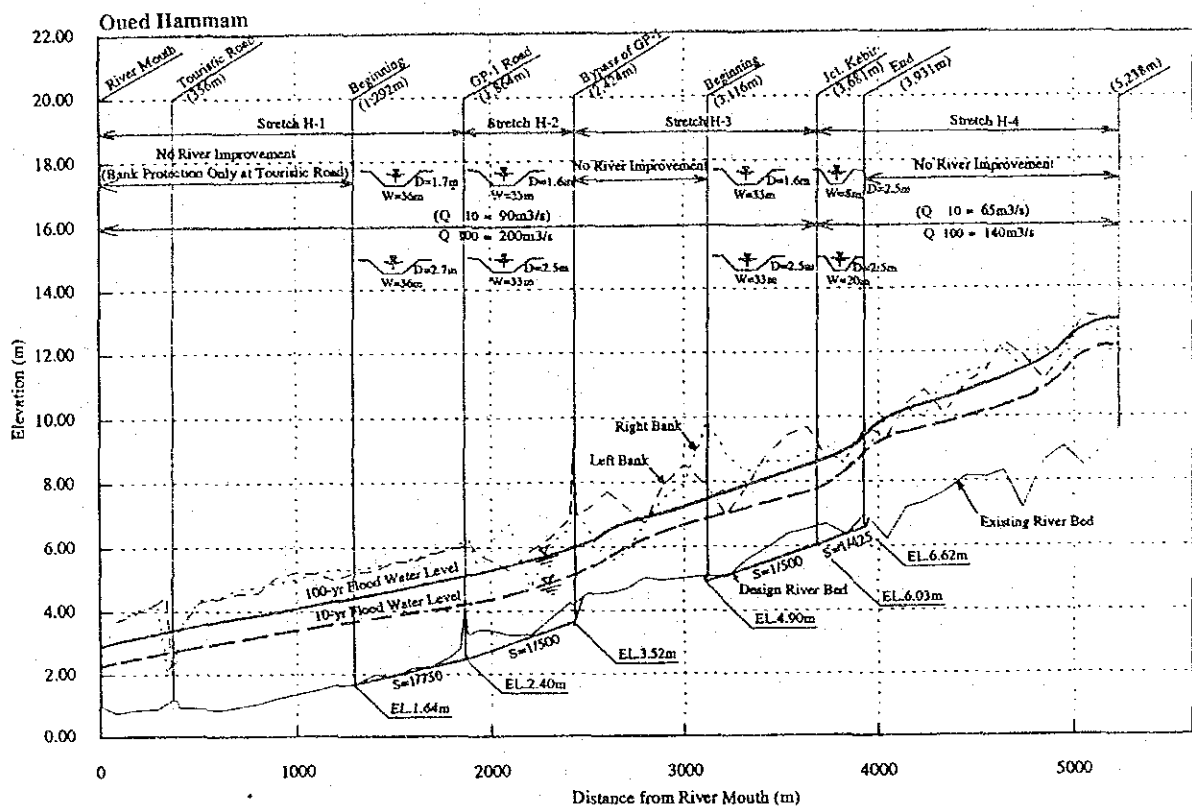
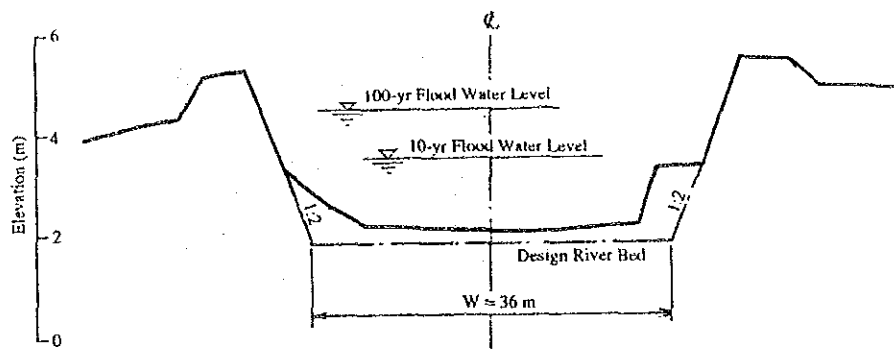
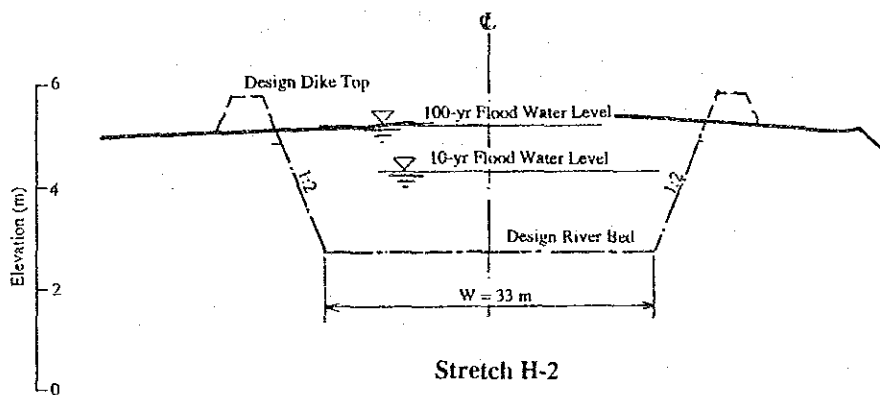


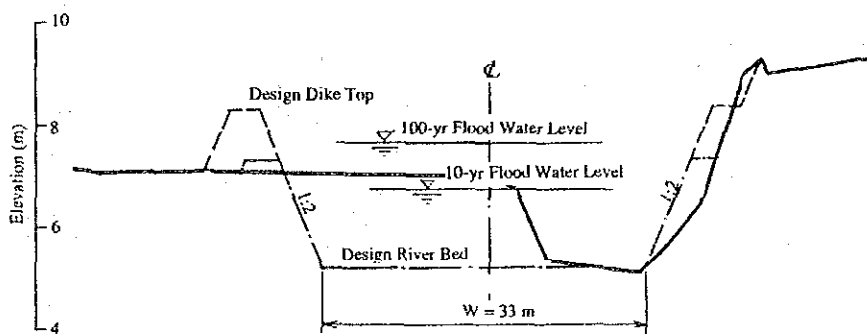
Figure - 41 Profil en Long de l'Oued Hammam



Stretch H-1



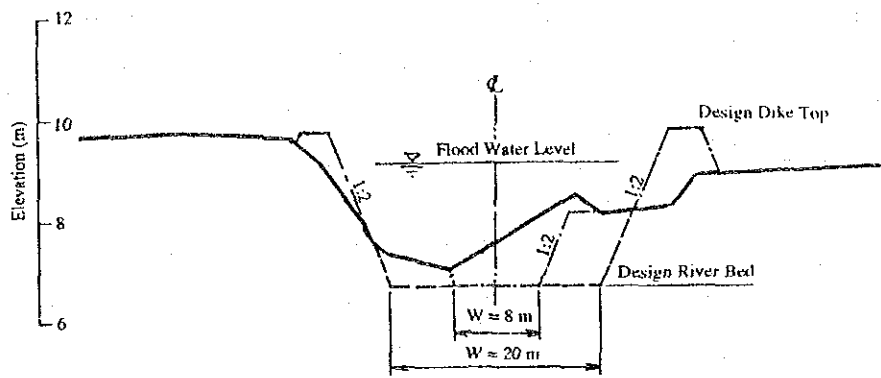
Stretch H-2



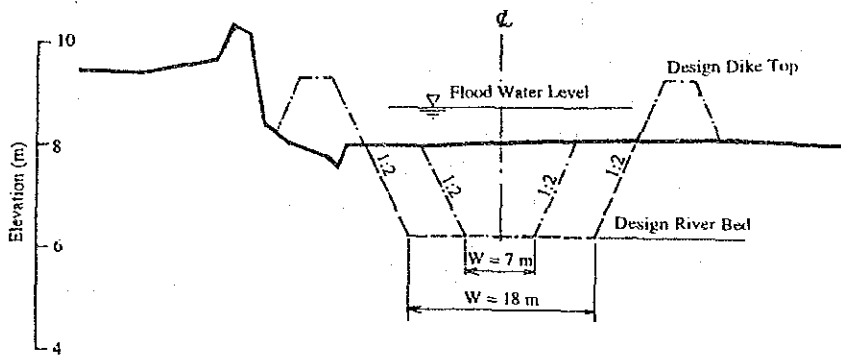
Stretch H-3

LEGEND	
	Original Ground Line
	Excavation or Embankment for First Stage
	Excavation or Embankment for Second Stage

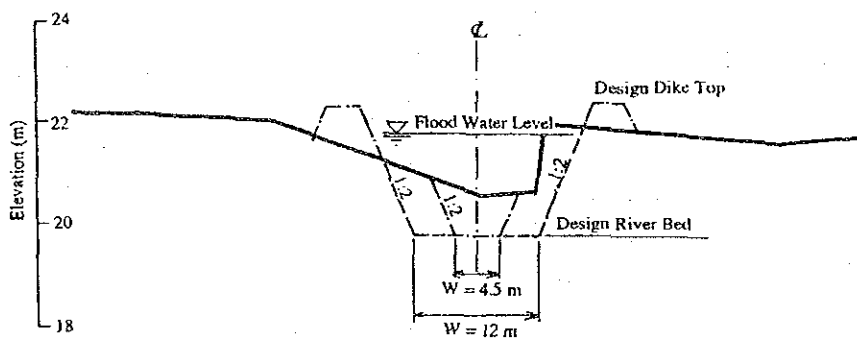
Figure - 42 Profil en Travers Types de l'Oued Hammam (1/2)



Stretch H-4



Stretch K-1



Stretch K-5

LEGEND	
	Original Ground Line
	Excavation or Embankment for First Stage
	Excavation or Embankment for Second Stage

Figure - 42 Profil en Travers Types de l'Oued Hammam (2/2)

JICA

1980-1981