

Figure 7.70 Zones Inondables par l'Oued Hallouf

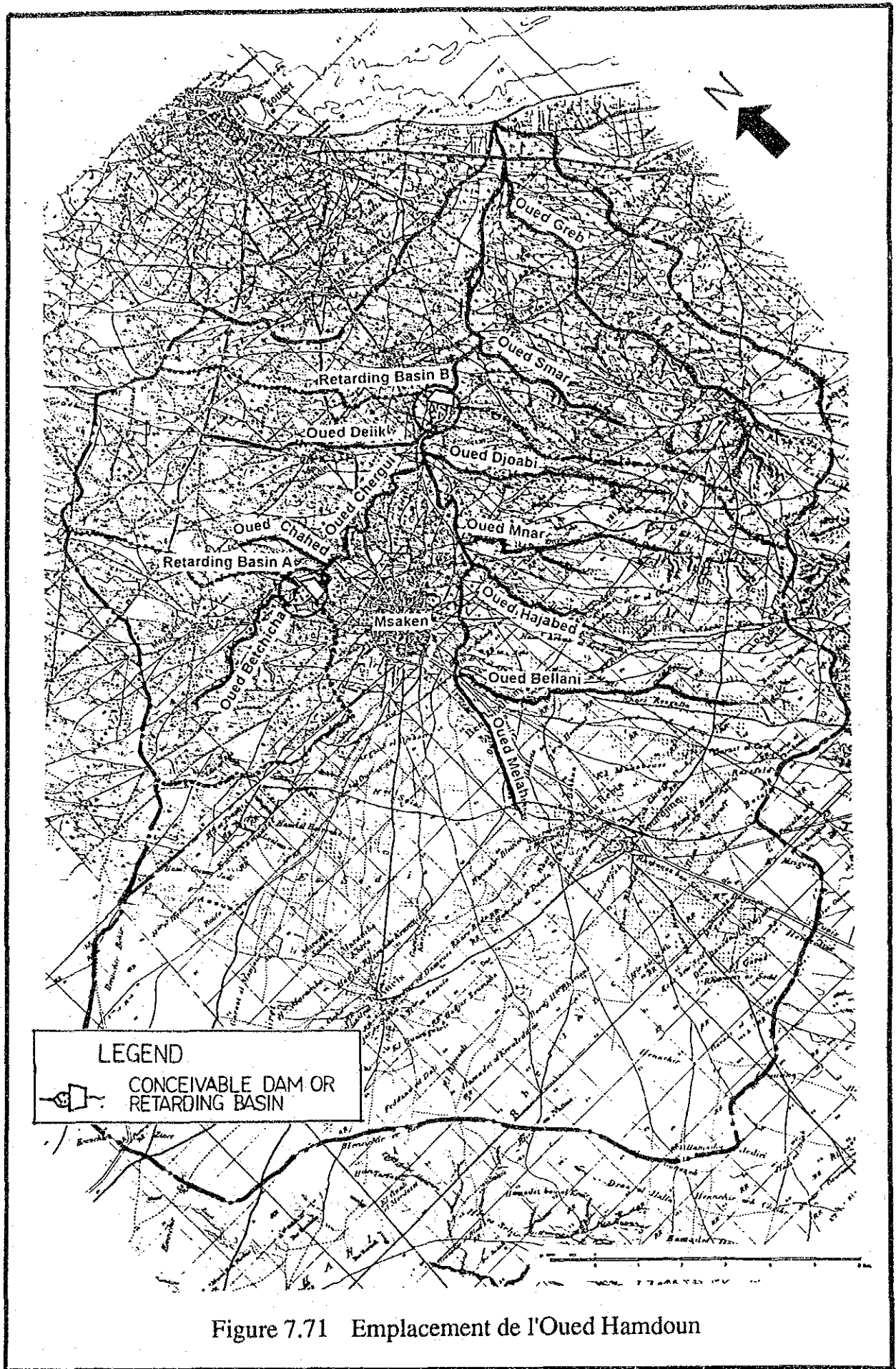


Figure 7.71 Emplacement de l'Oued Hamdoun

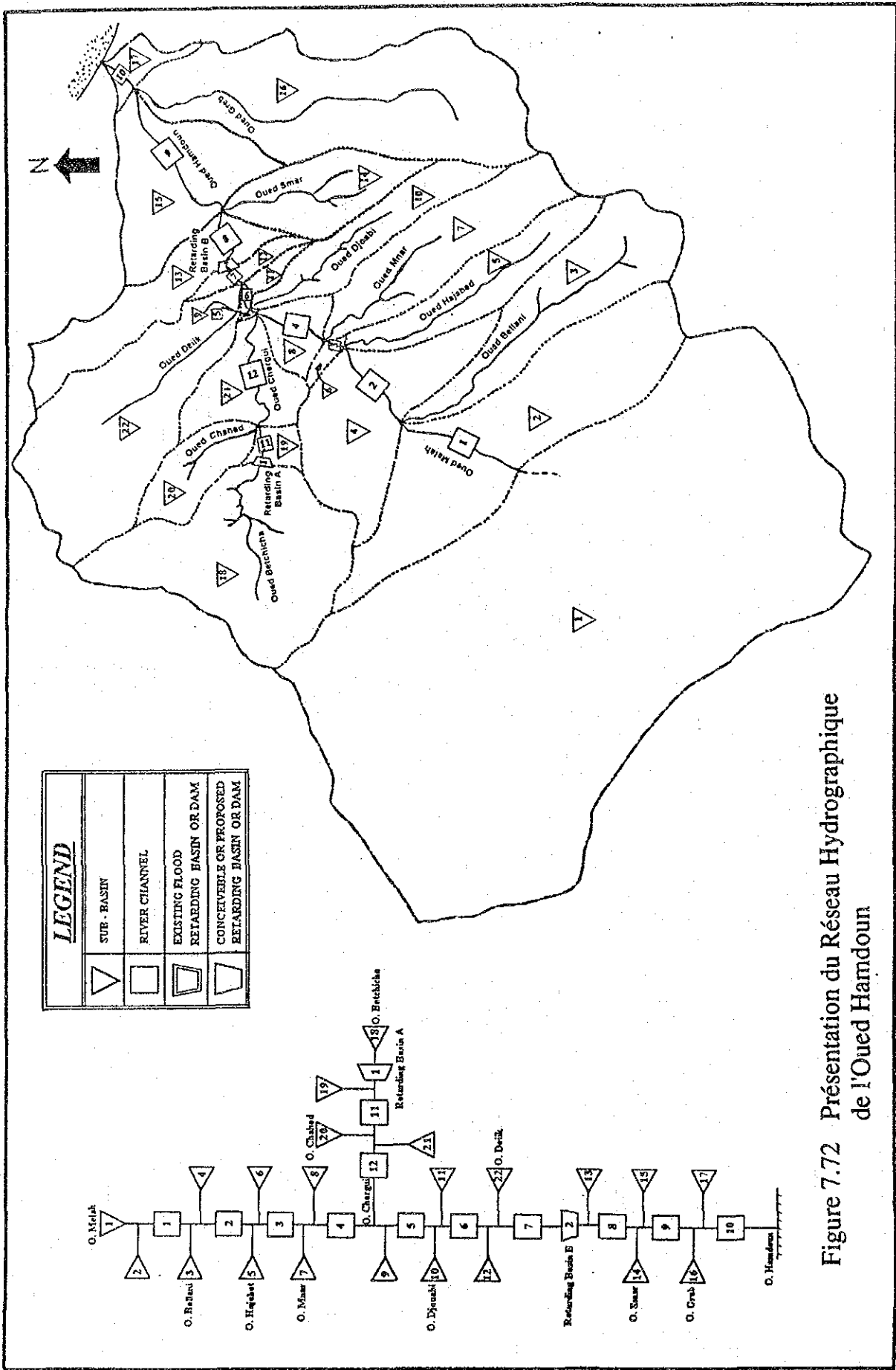


Figure 7.72 Présentation du Réseau Hydrographique de l'Oued Hamdoun

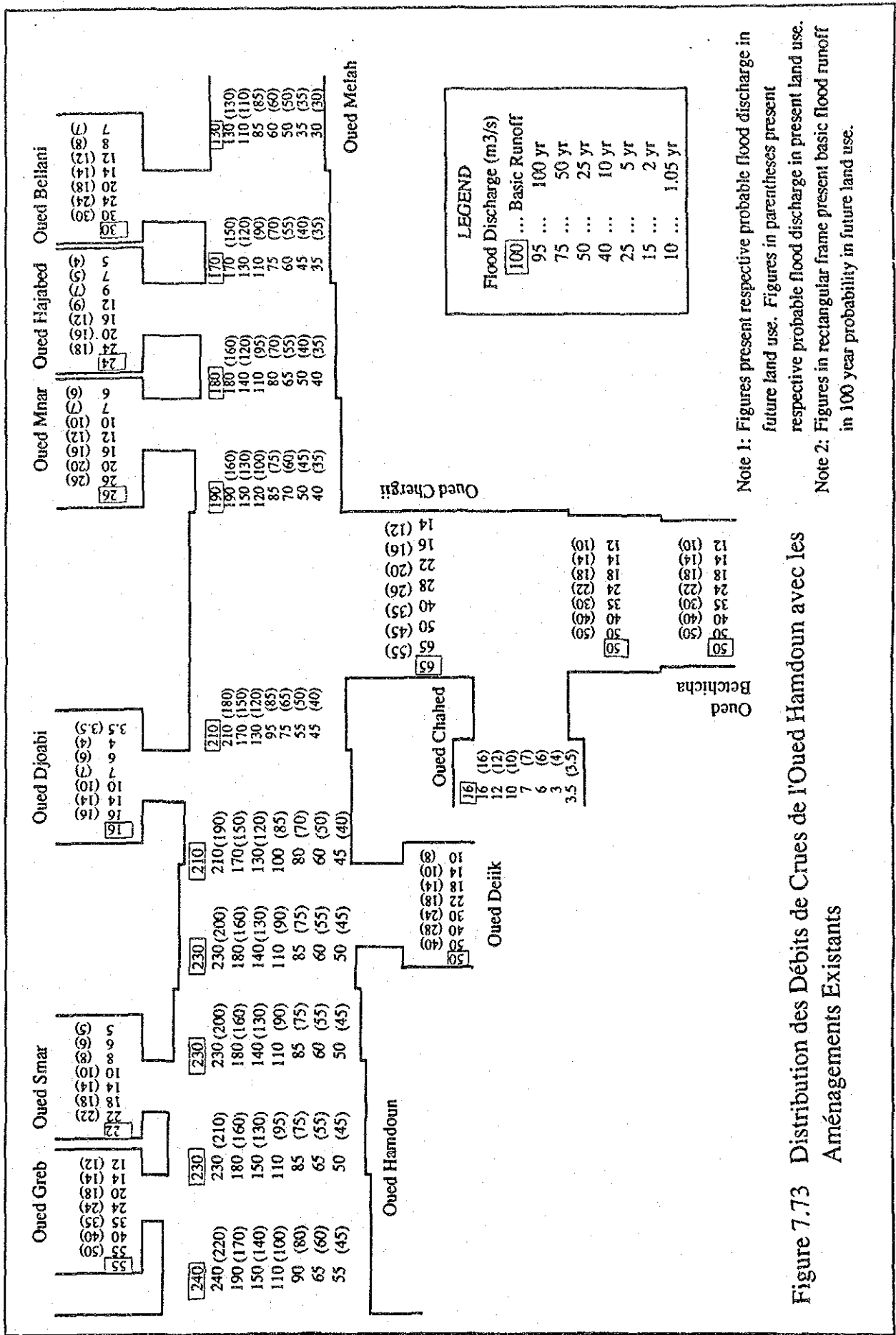


Figure 7.73 Distribution des Débits de Crues de l'Oued Hamdoun avec les Aménagements Existants

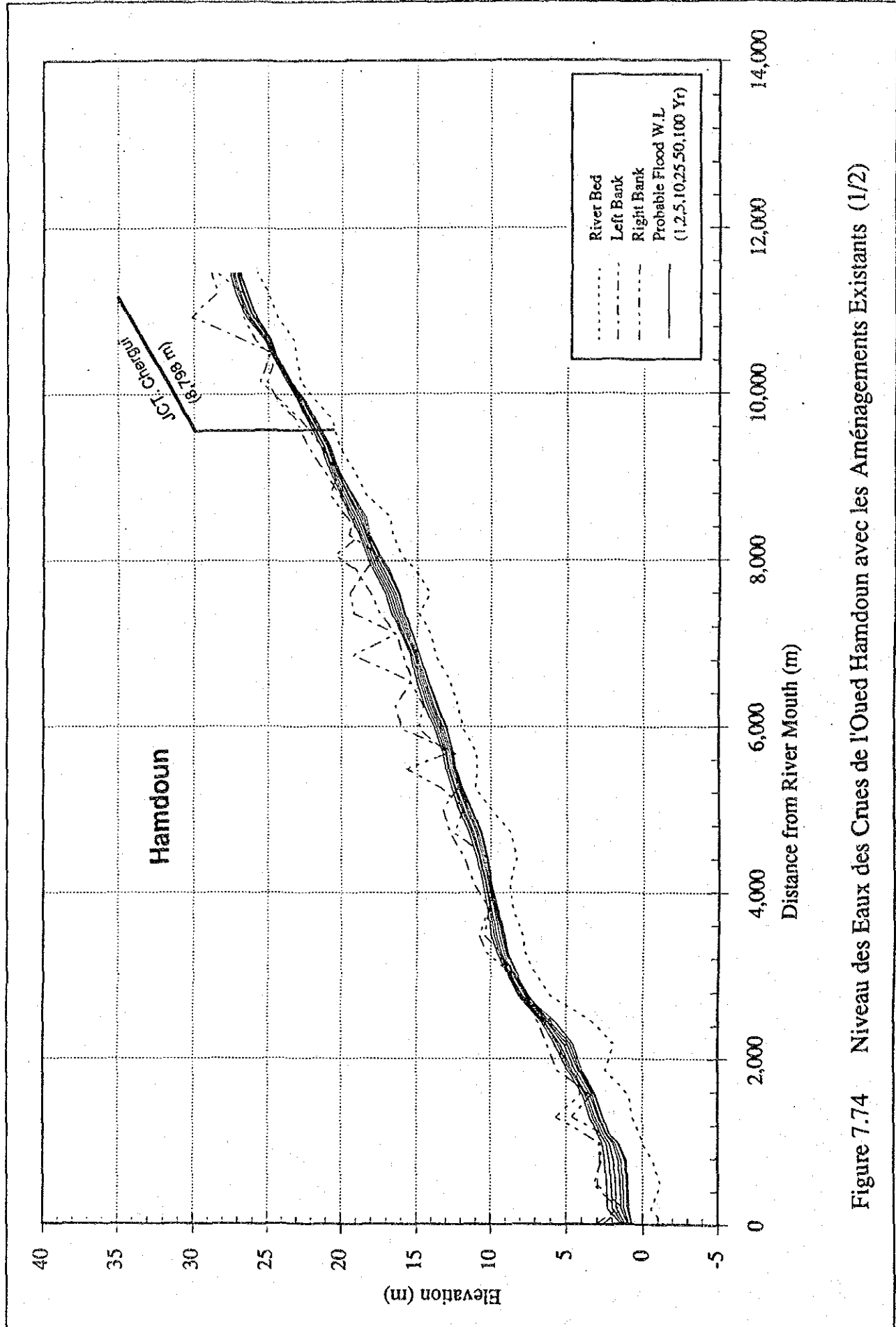


Figure 7.74 Niveau des Eaux des Crues de l'Oued Hamdoun avec les Aménagements Existants (1/2)

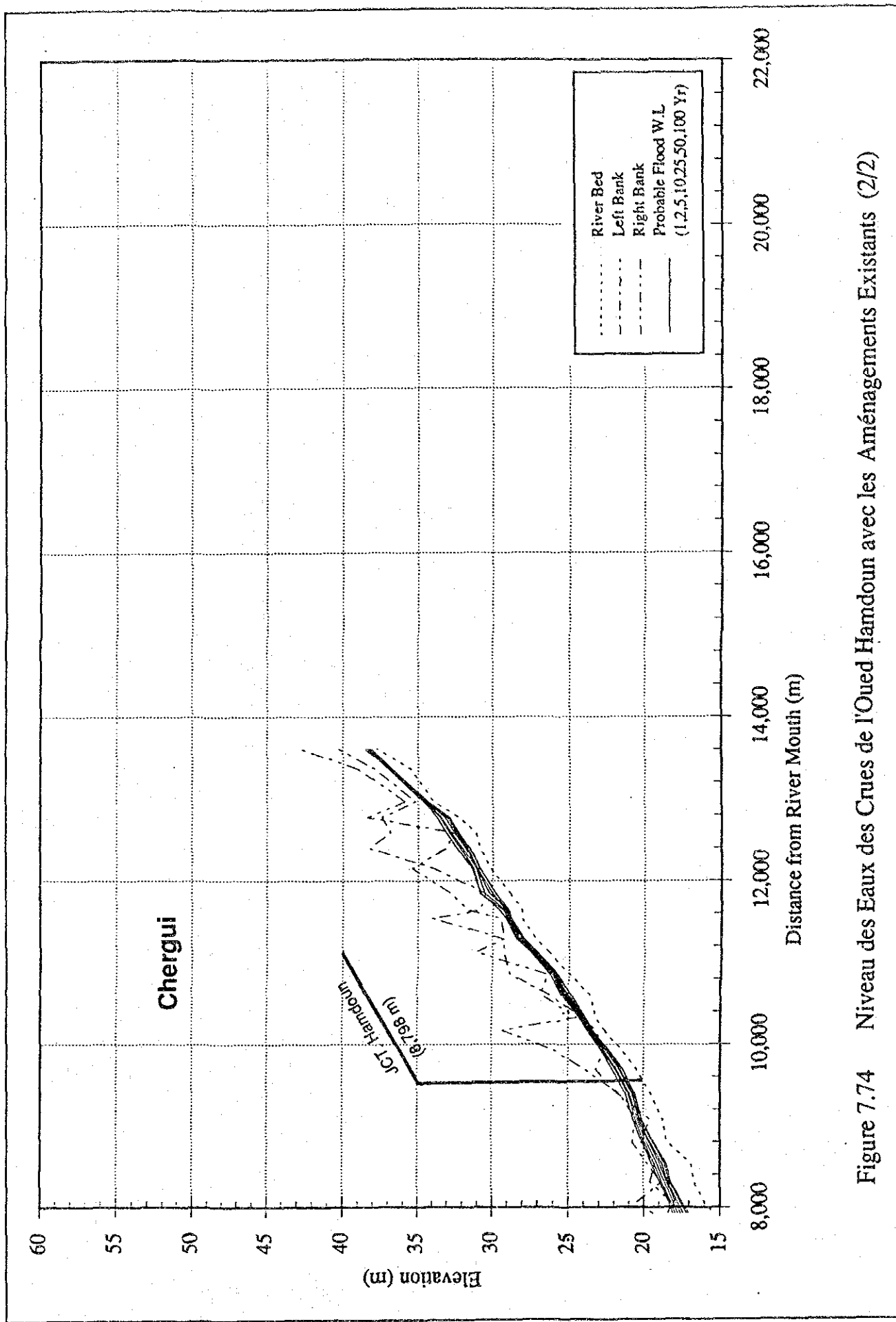


Figure 7.74 Niveau des Eaux des Crues de l'Oued Hamdoun avec les Aménagements Existants (2/2)

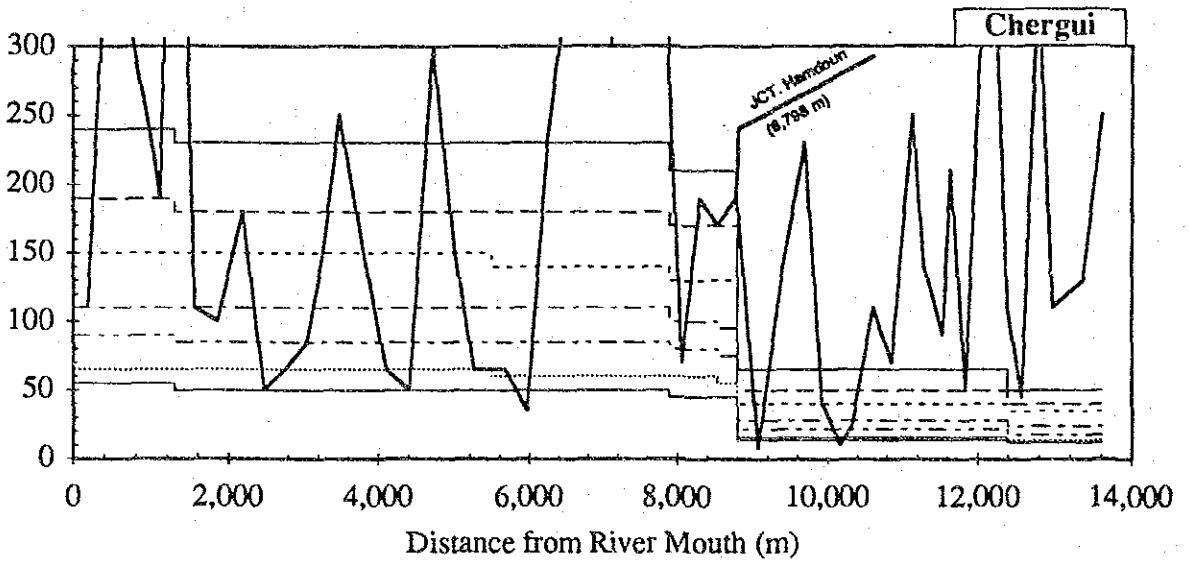
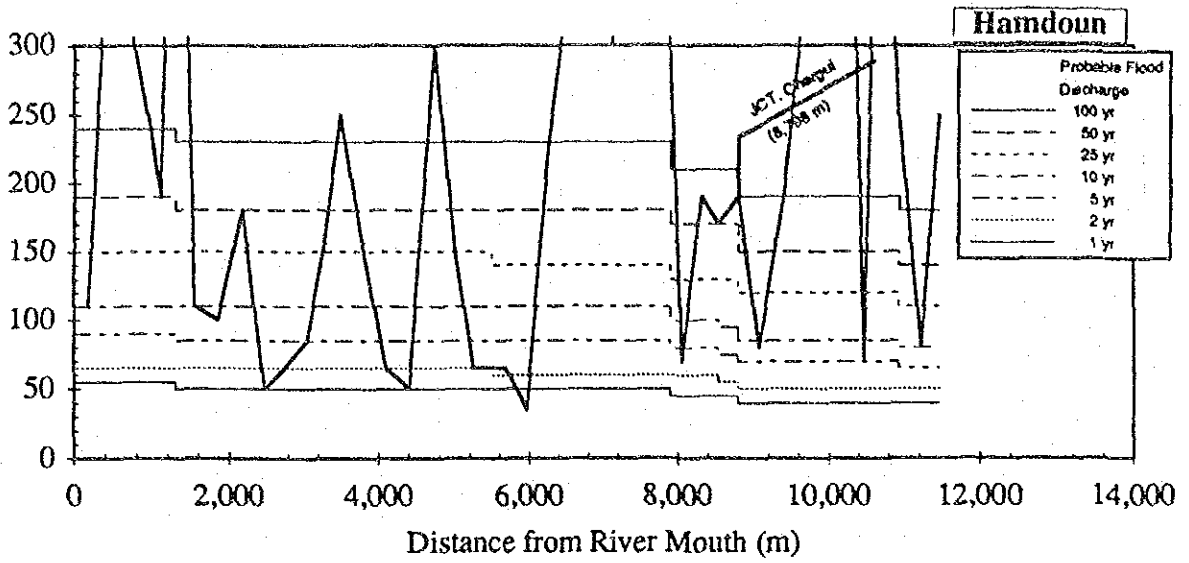


Figure 7.75 Capacité de Transit Actuelle de l'Oued Hamdoun

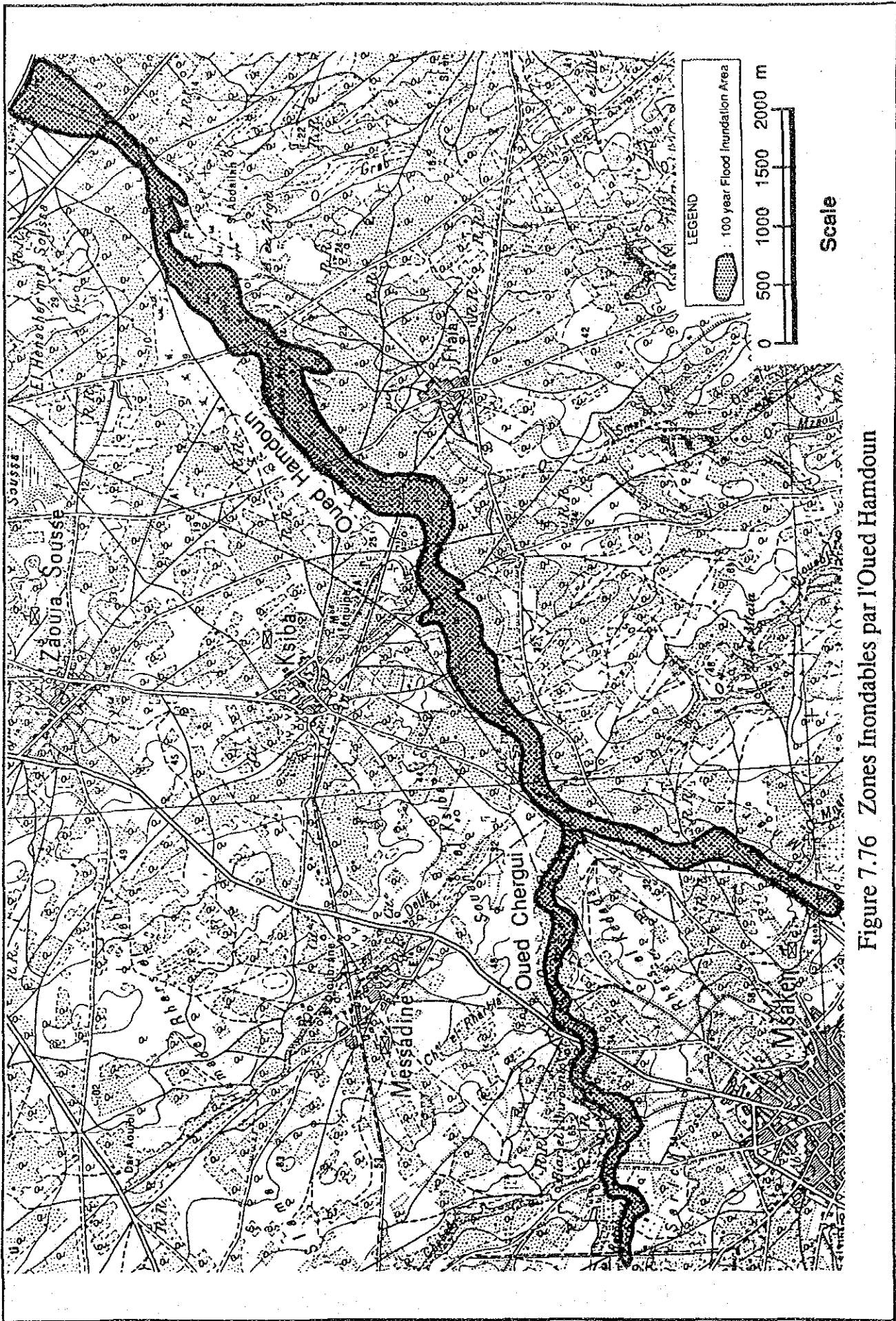




Figure 7.76 Zones Inondables par l'Oued Hamdoun







COMPOUND CROSS SECTION



SINGLE CROSS SECTION (1)




SINGLE CROSS SECTION (2)

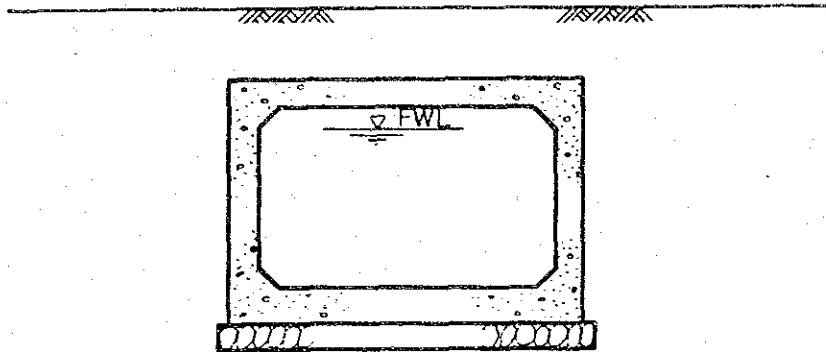


SINGLE CROSS SECTION WITH REVETMENT

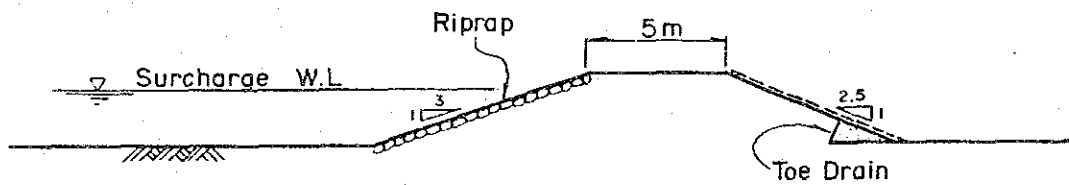
Figure 8.1 Profil en Travers Type pour l'Aménagement des Cours d'Eau (1/2)



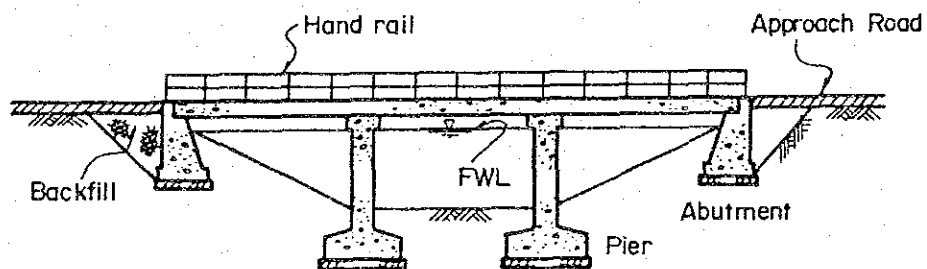
SINGLE CROSS SECTION WITH RETAINING WALL



BOX CULVERT



DAM & RETARDING BASIN



RC SLAB BRIDGE

Figure 8.1 Profil en Travers Type pour l'Aménagement des Cours d'Eau (2/2)

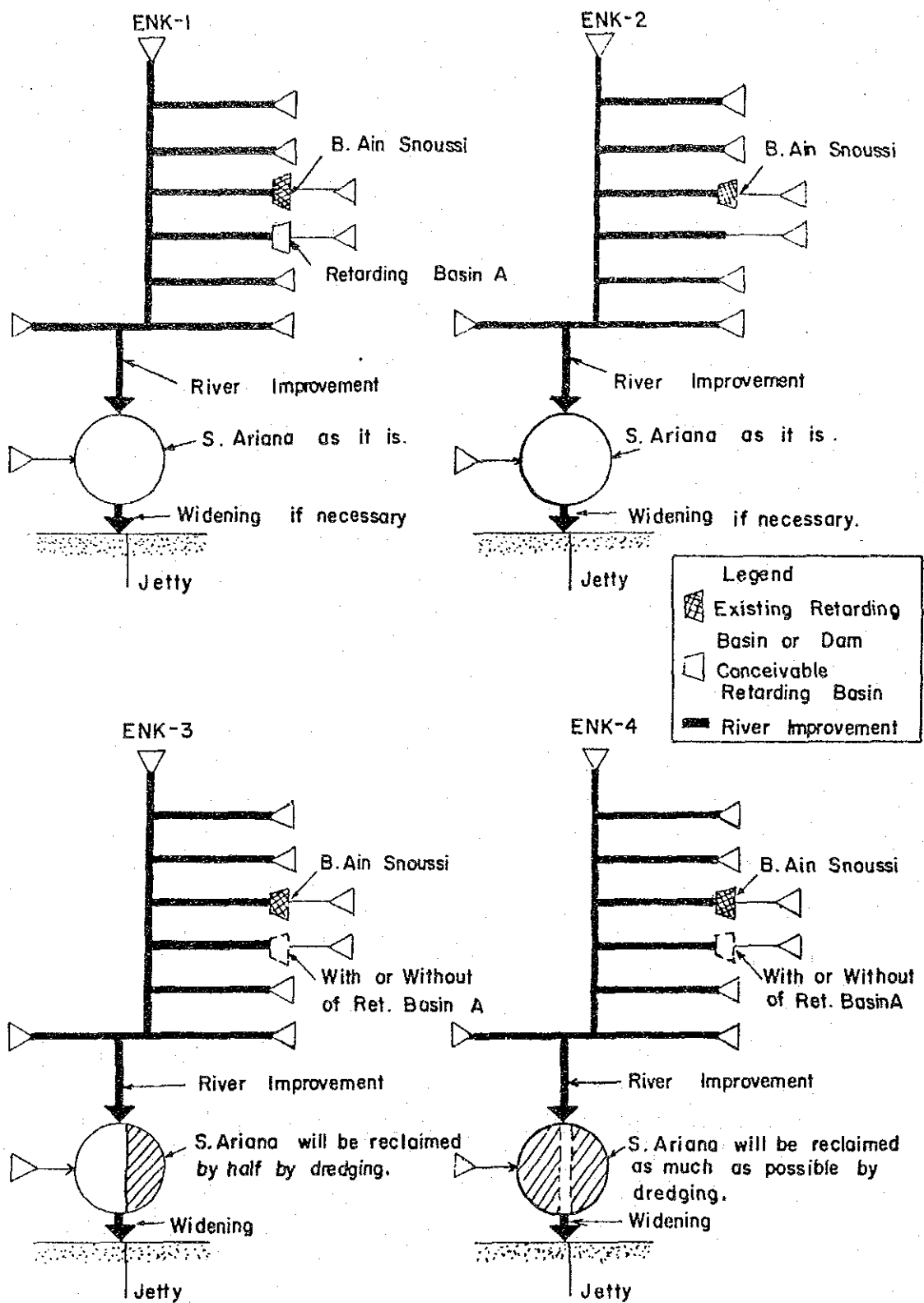


Figure 8.2 Variantes d'Aménagement pour l'Oued Enkhilet et Sebket Ariana

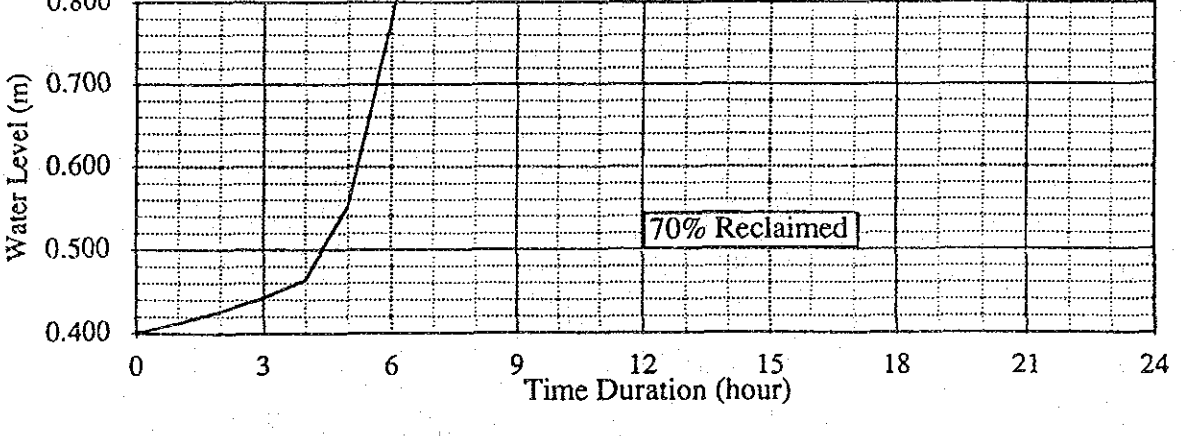
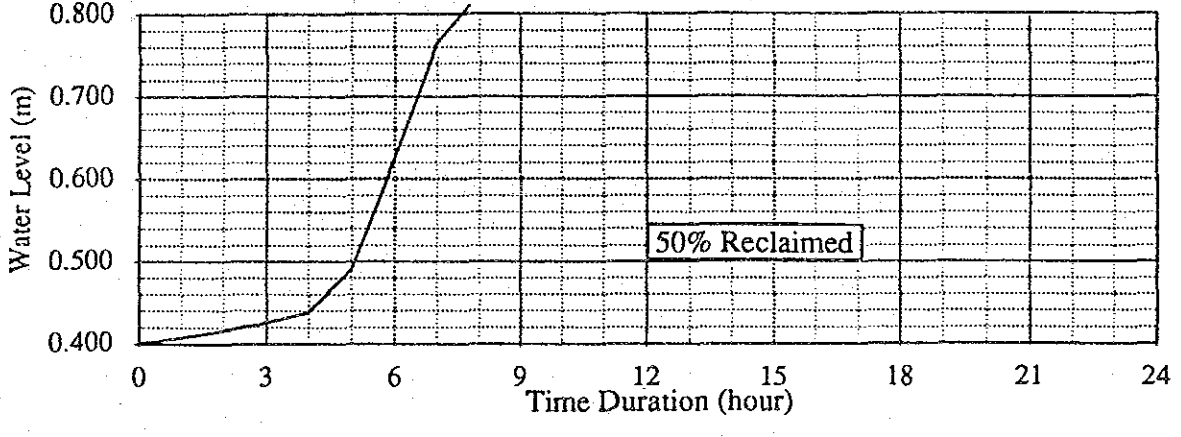
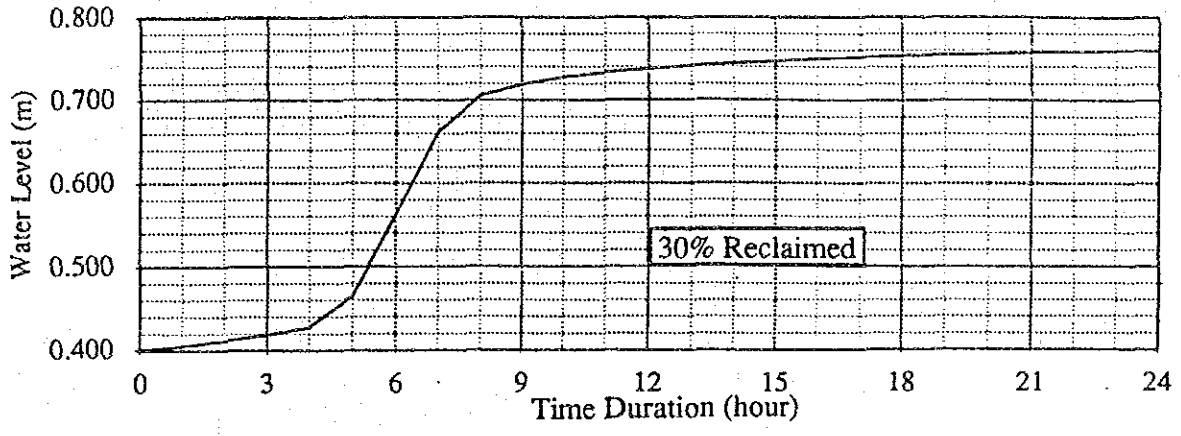
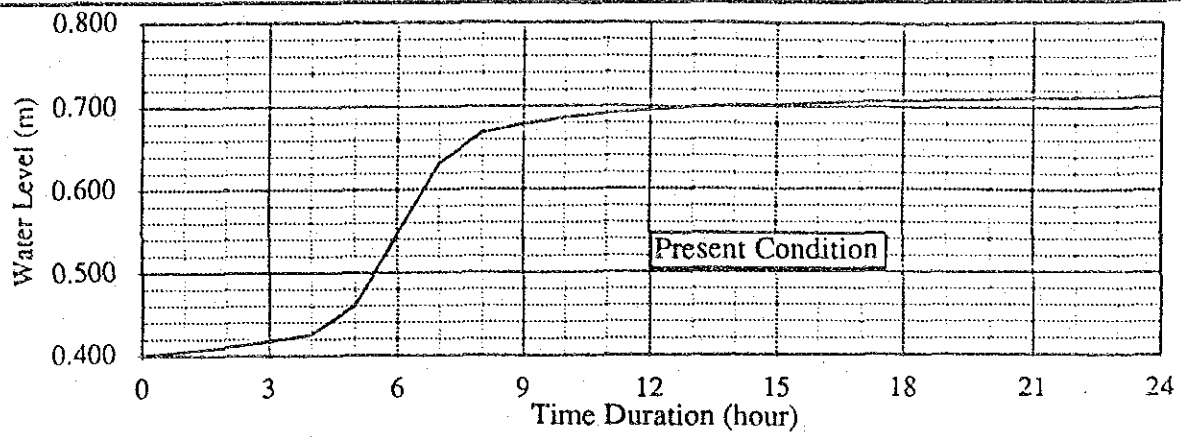


Figure 8.3 Simulation du Niveau d'Eau dans Sebkhia Ariana pour la Crue Centennale sous les Conditions Actuelles

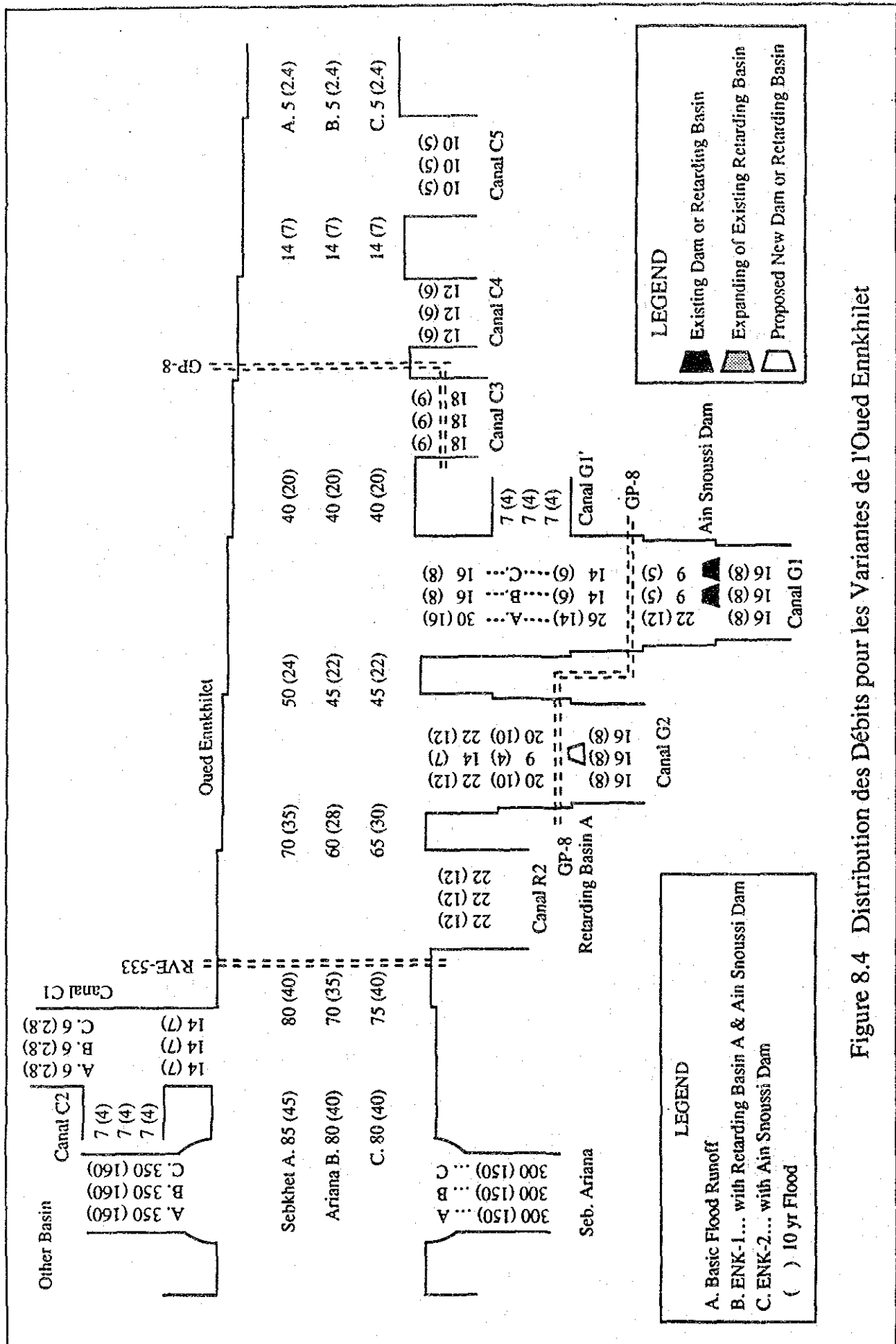
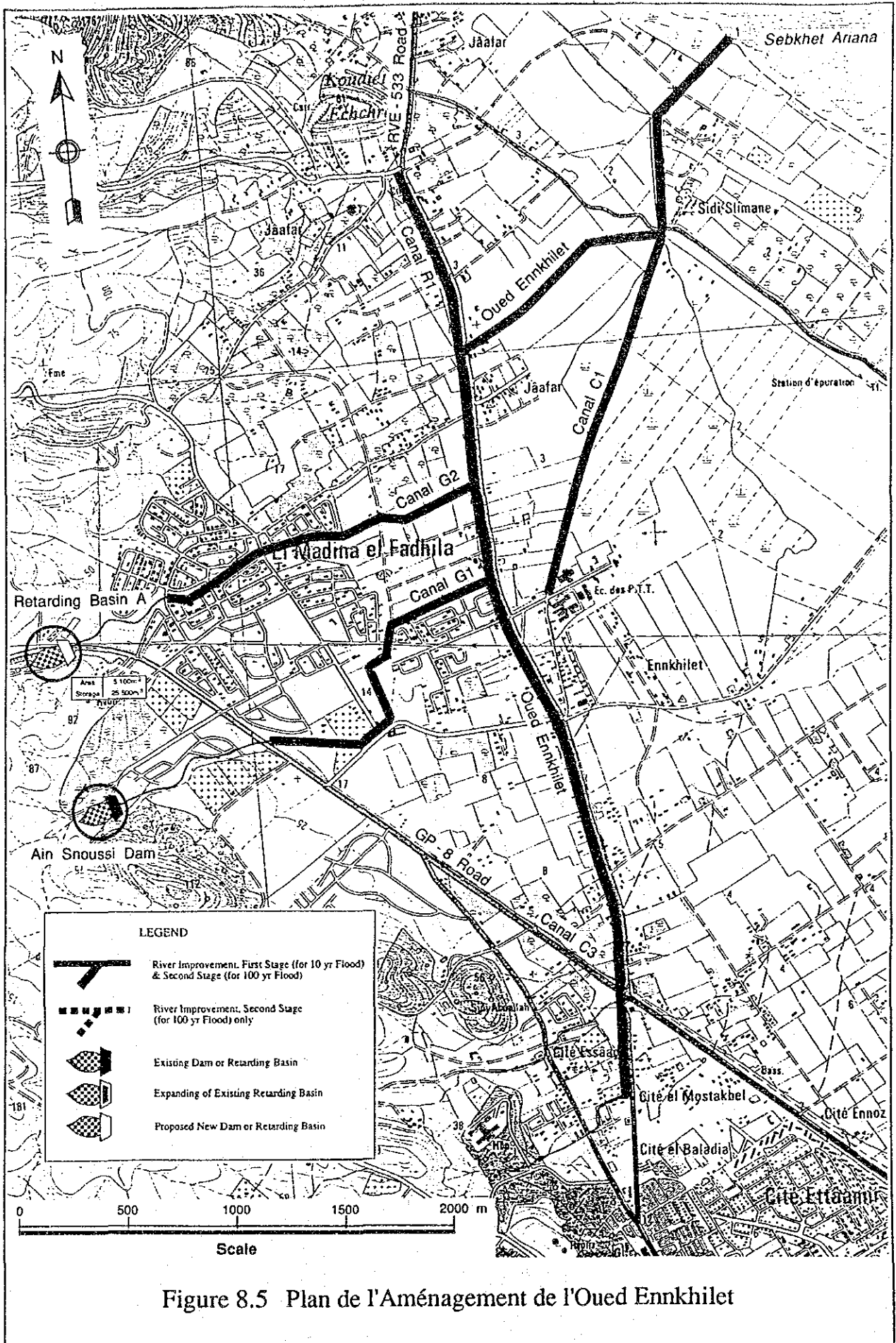


Figure 8.4 Distribution des Débits pour les Variantes de l'Oued Ennkhilet



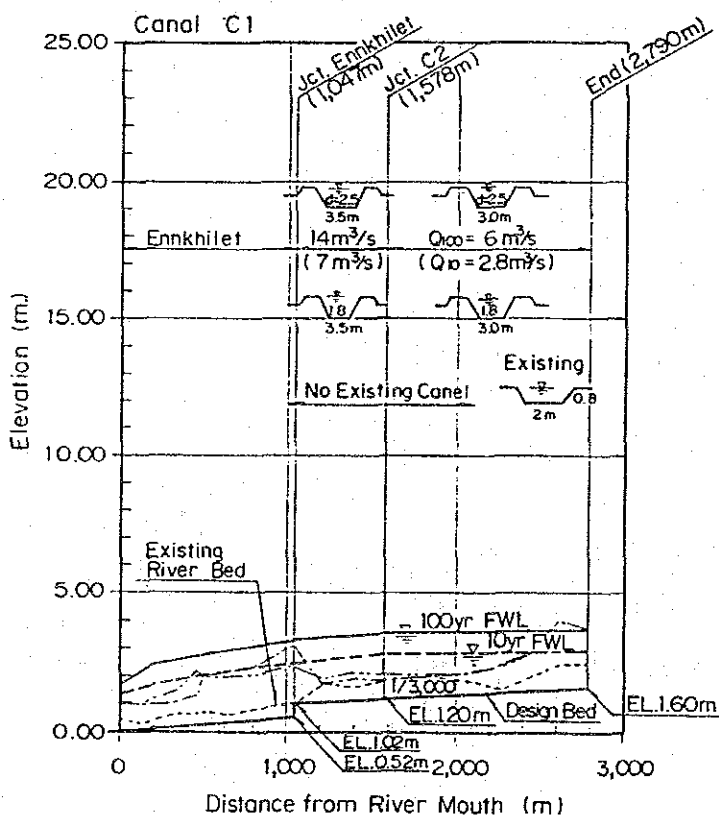
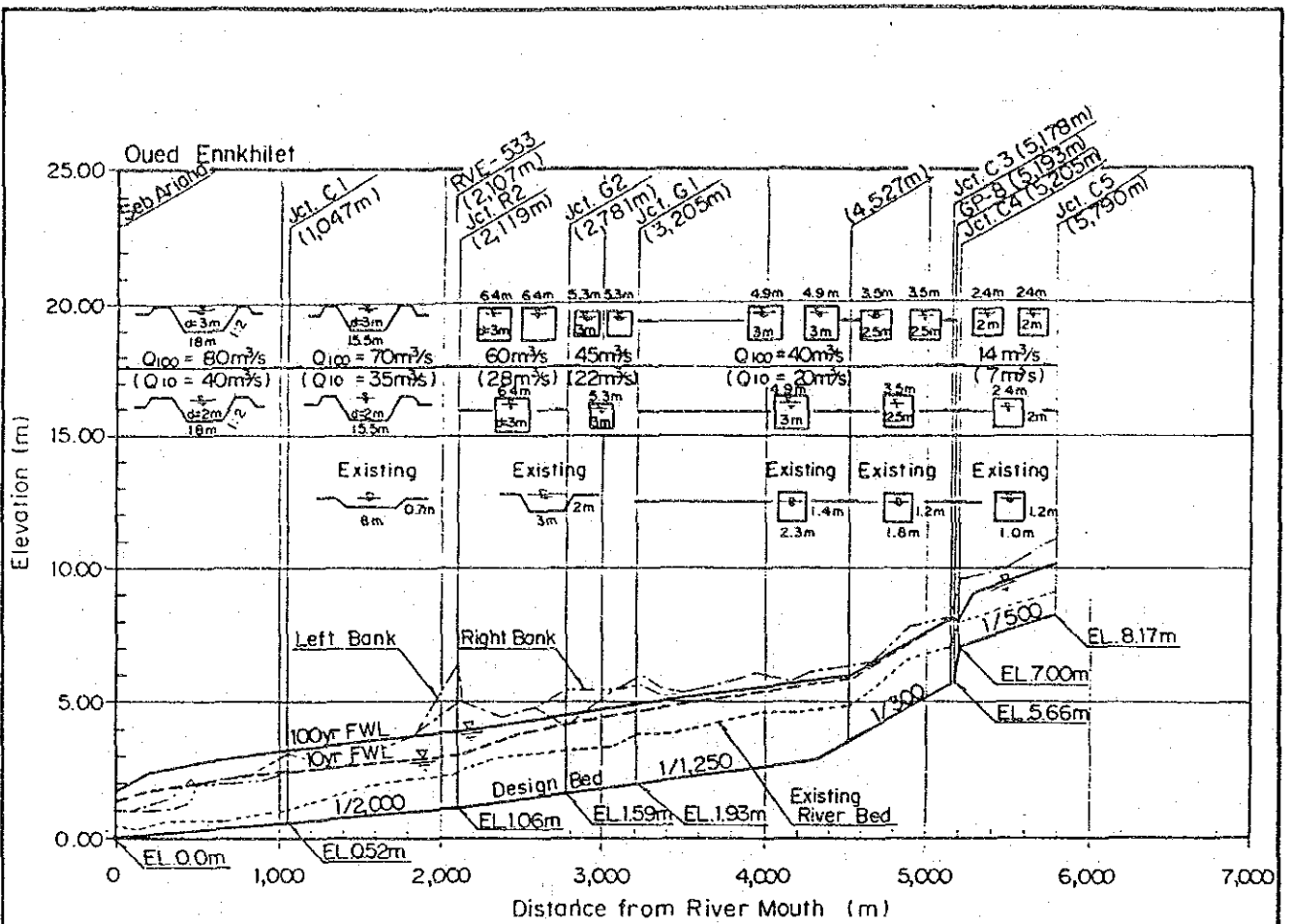


Figure 8.6 Profil en Long de l'Oued Enkhilet (1/2)

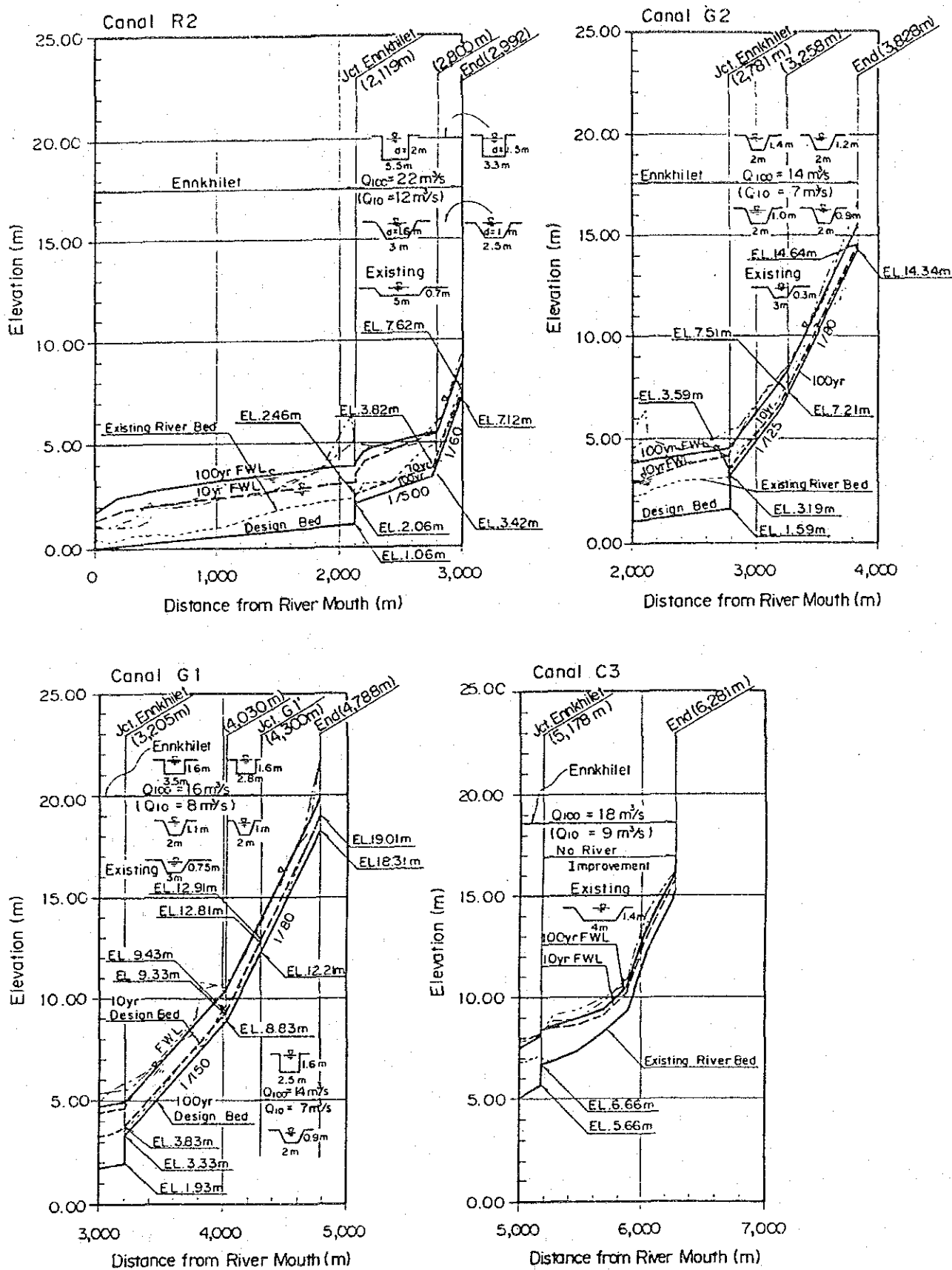


Figure 8.6 Profil en Long de l'Oued Enkhilet (2/2)



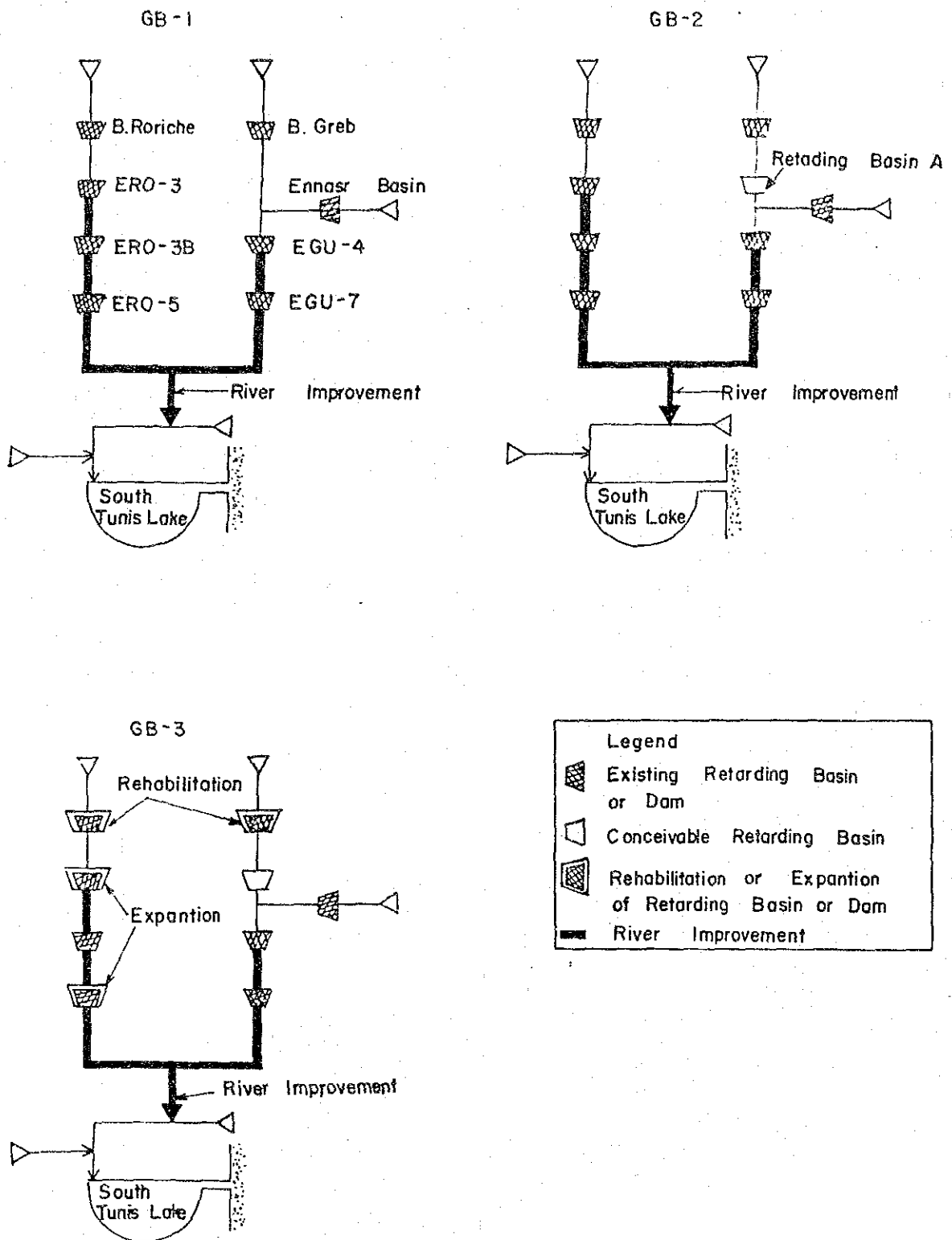


Figure 8.7 Variantes d'Aménagement pour l'Oued Greb

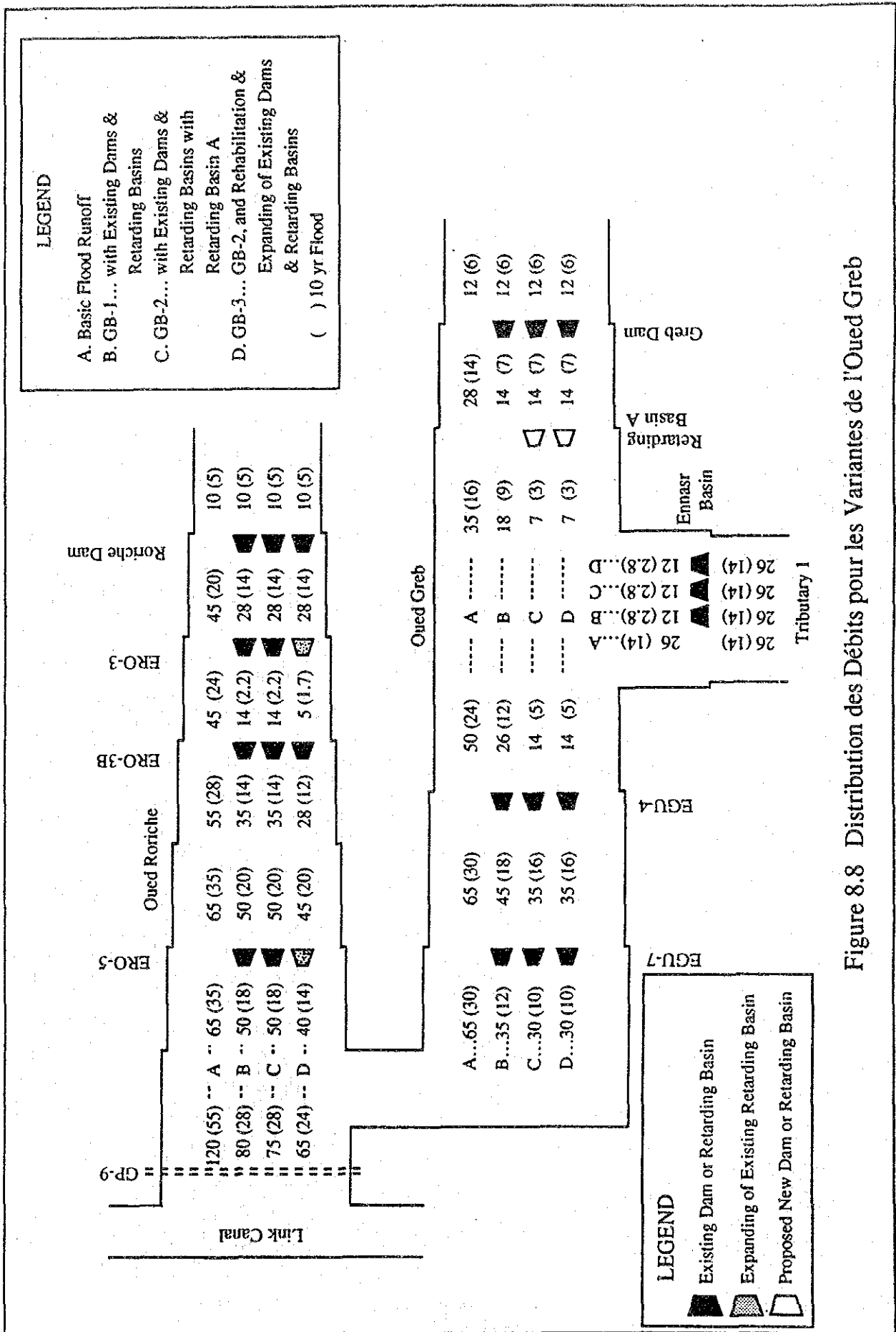


Figure 8.8 Distribution des Débits pour les Variantes de l'Oued Greb

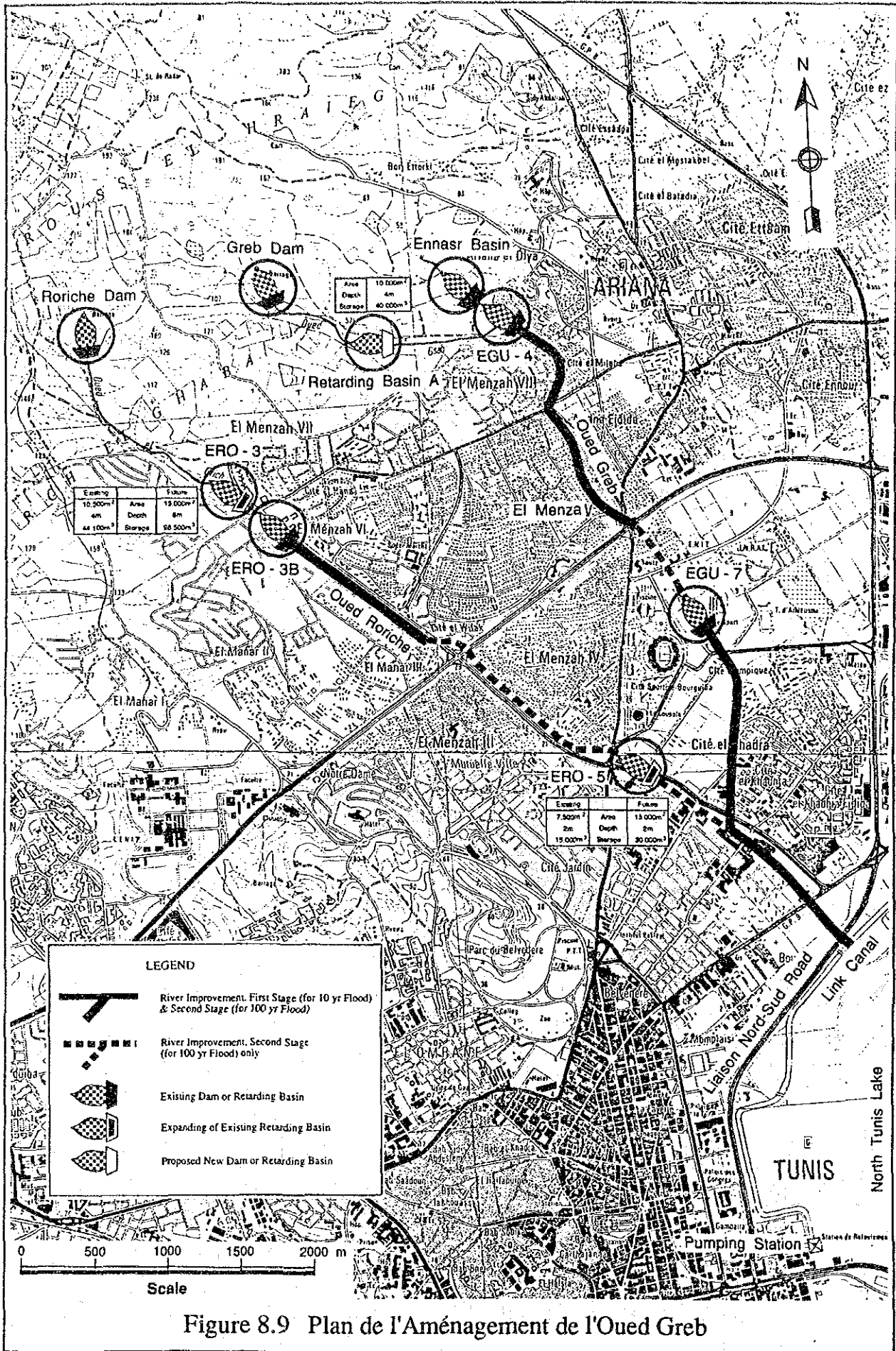


Figure 8.9 Plan de l'Aménagement de l'Oued Greb

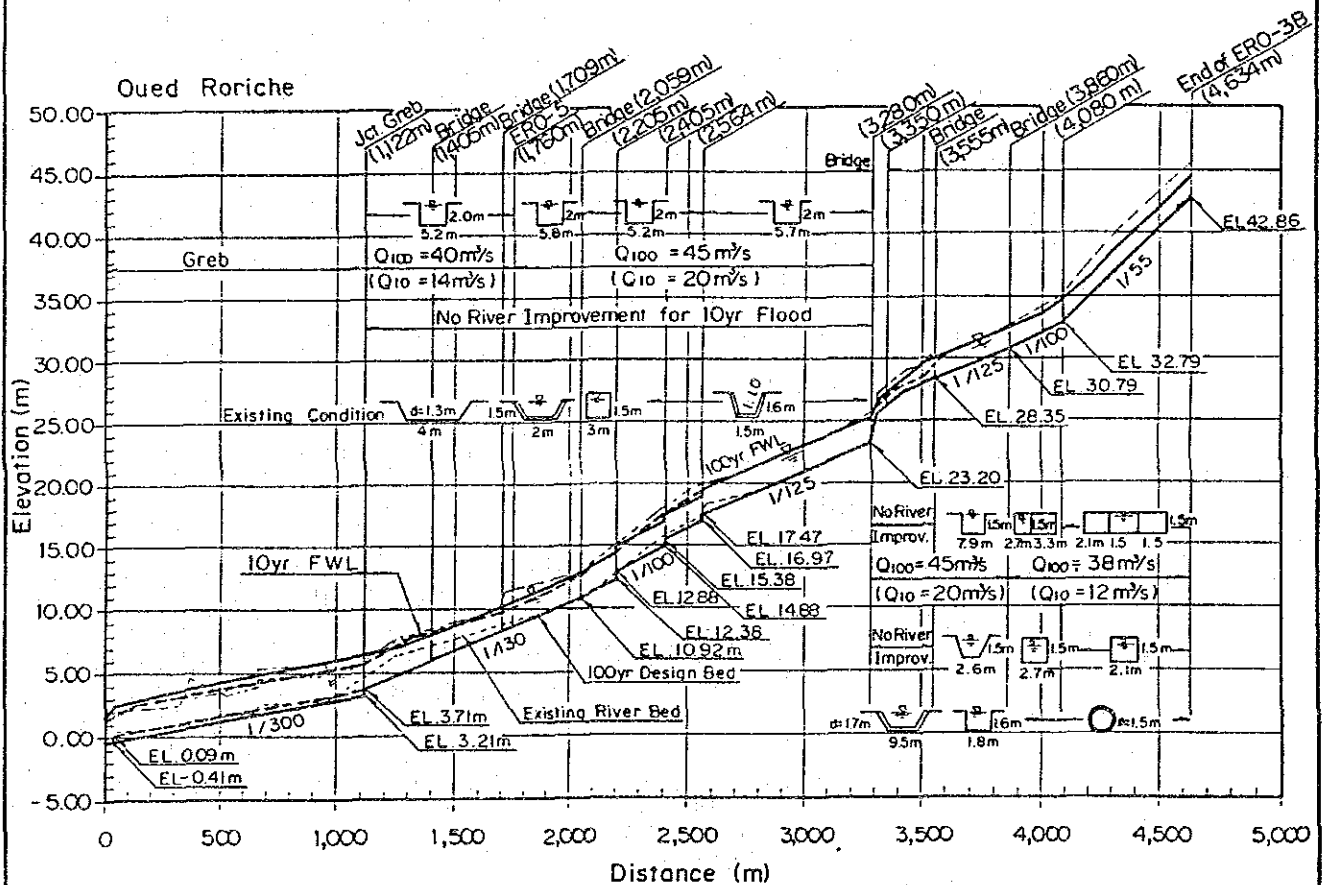
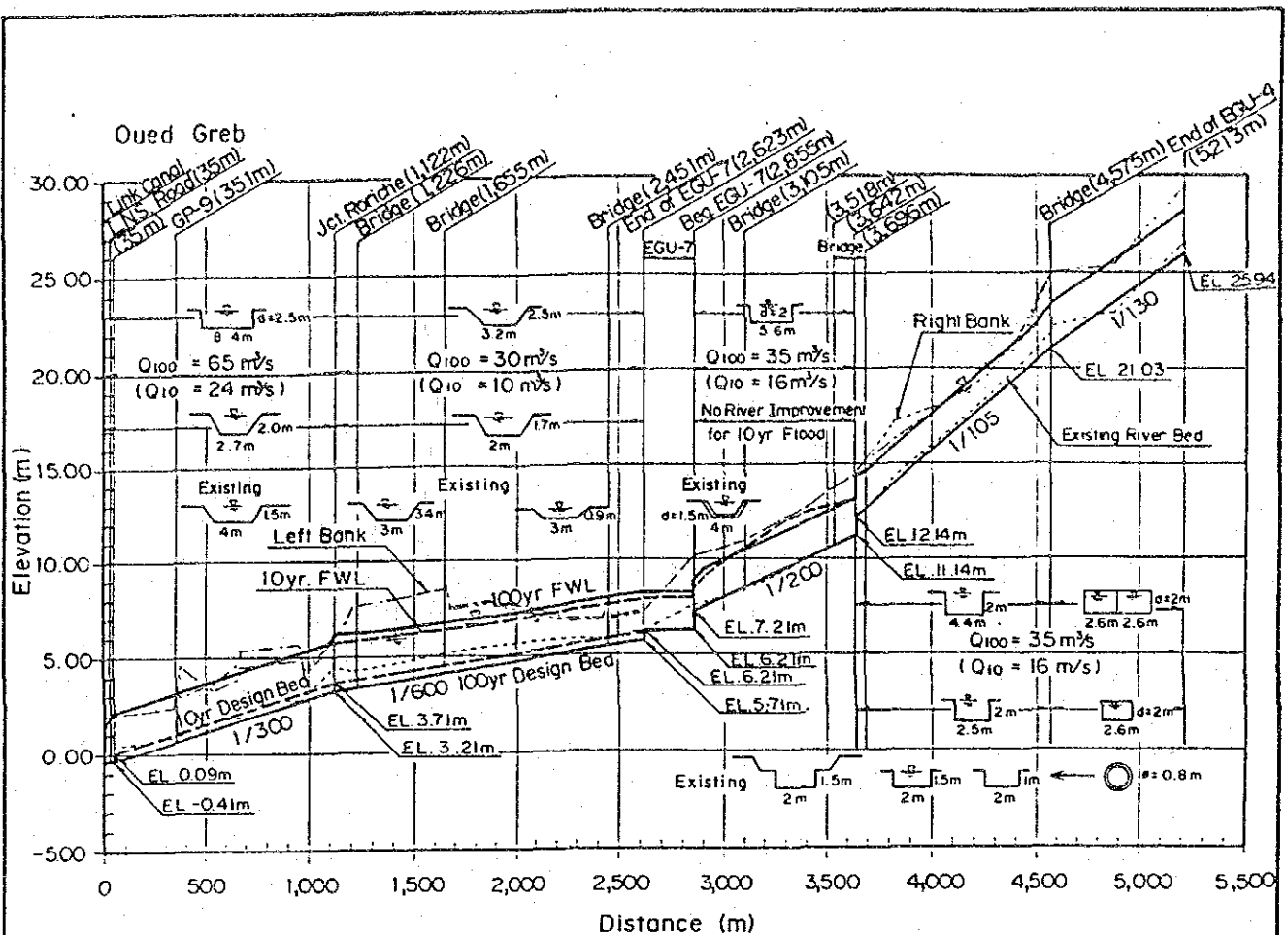
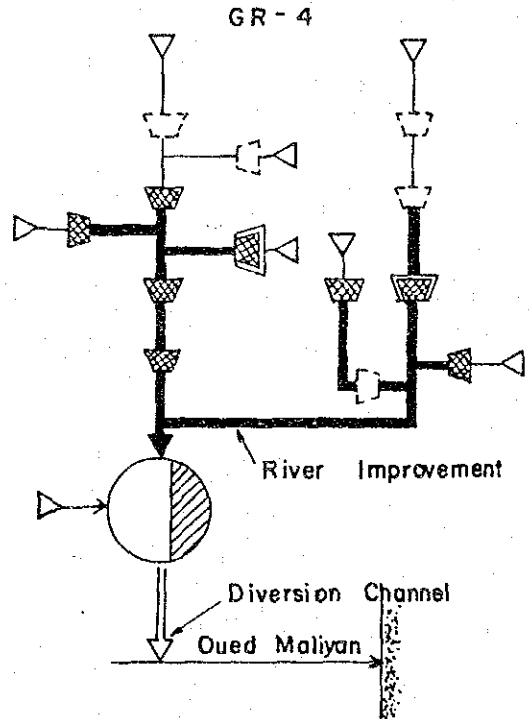
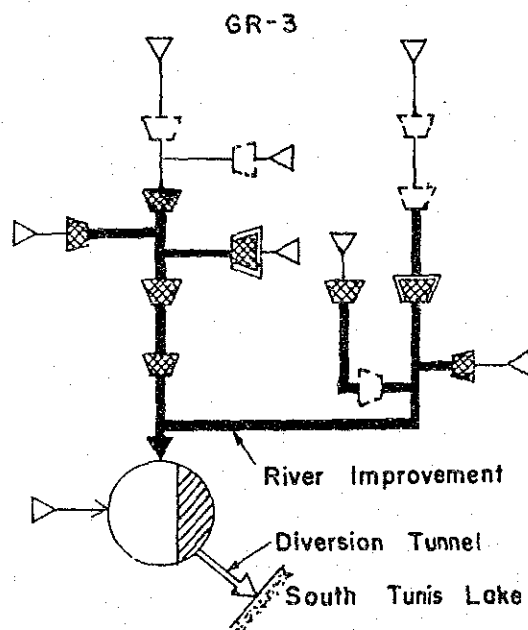
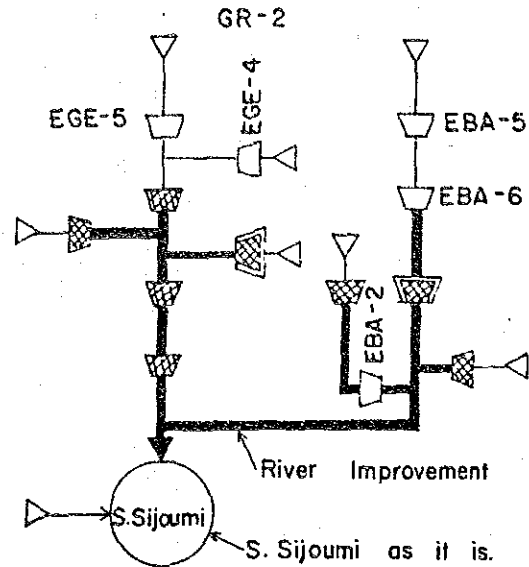
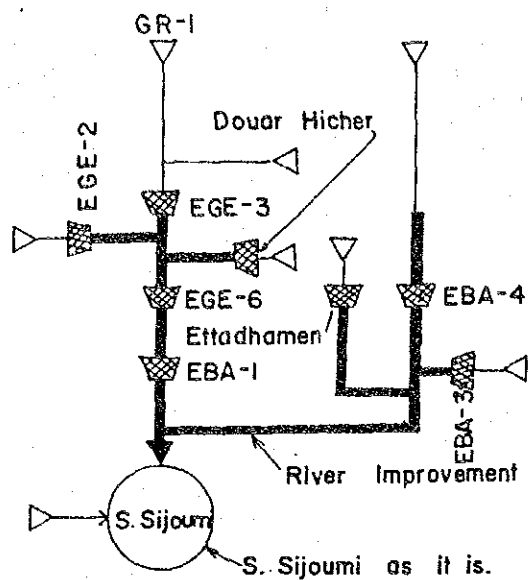


Figure 8.10 Profil en Long de l'Oued Greb



- GR-3-1 S. Sijoumi reduced 15% with GR-1 or GR-2
- GR-3-2 S. Sijoumi reduced 30% with GR-1 or GR-2

- GR-4-1 S. Sijoumi reduced 15% with GR-1 or GR-2
- GR-4-2 S. Sijoumi reduced 30% with GR-1 or GR-2

**Legend**

- Existing Retarding Basin
- Conceivable Retarding Basin
- Expansion of Existing Retarding Basin
- River Improvement

Figure 8.11 Variantes d'Aménagement pour l'Oued Gariana et Sebket Sijoumi

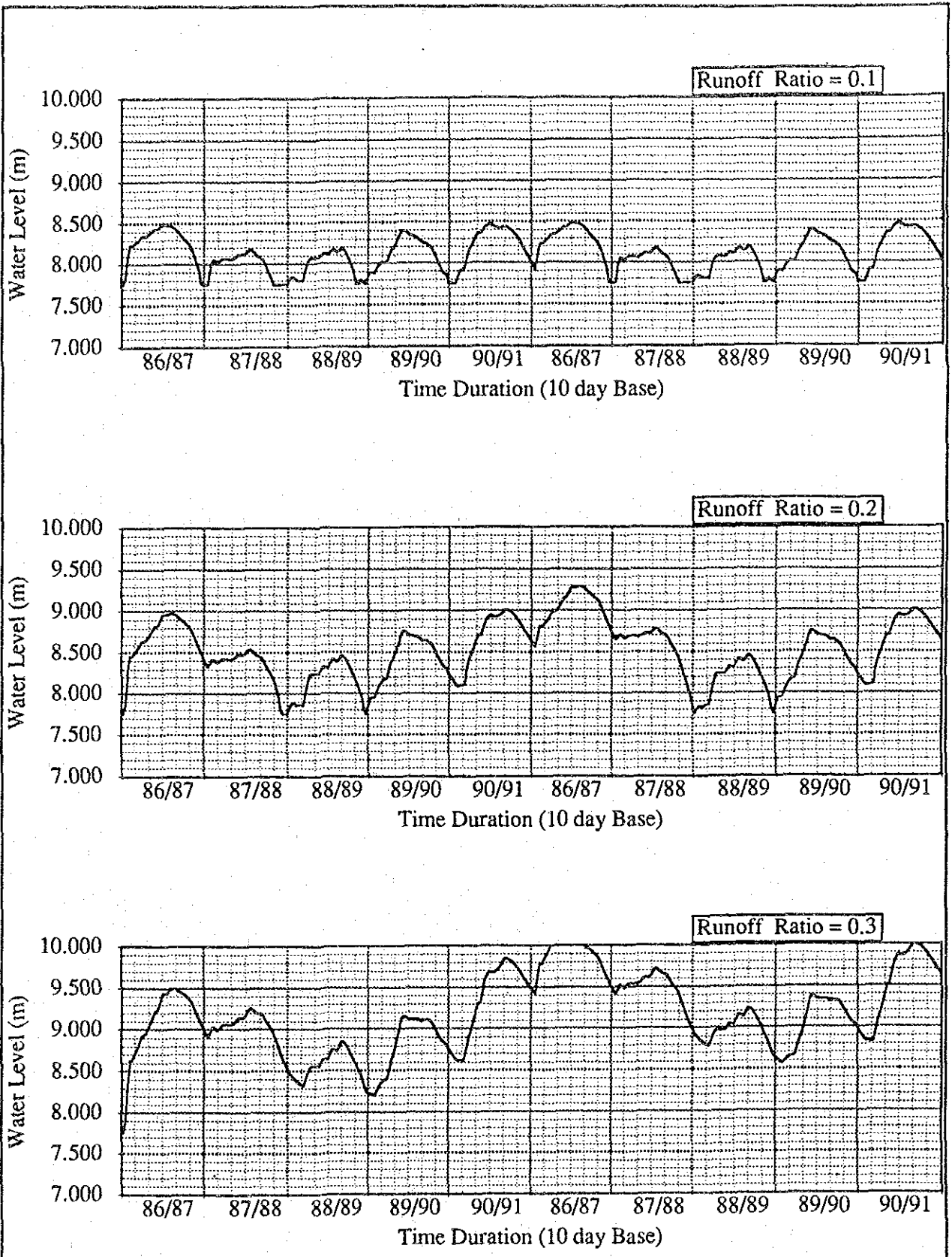


Figure 8.12 Etude du Coefficient de Ruissellement de Bassin de Sebket Sijoumi

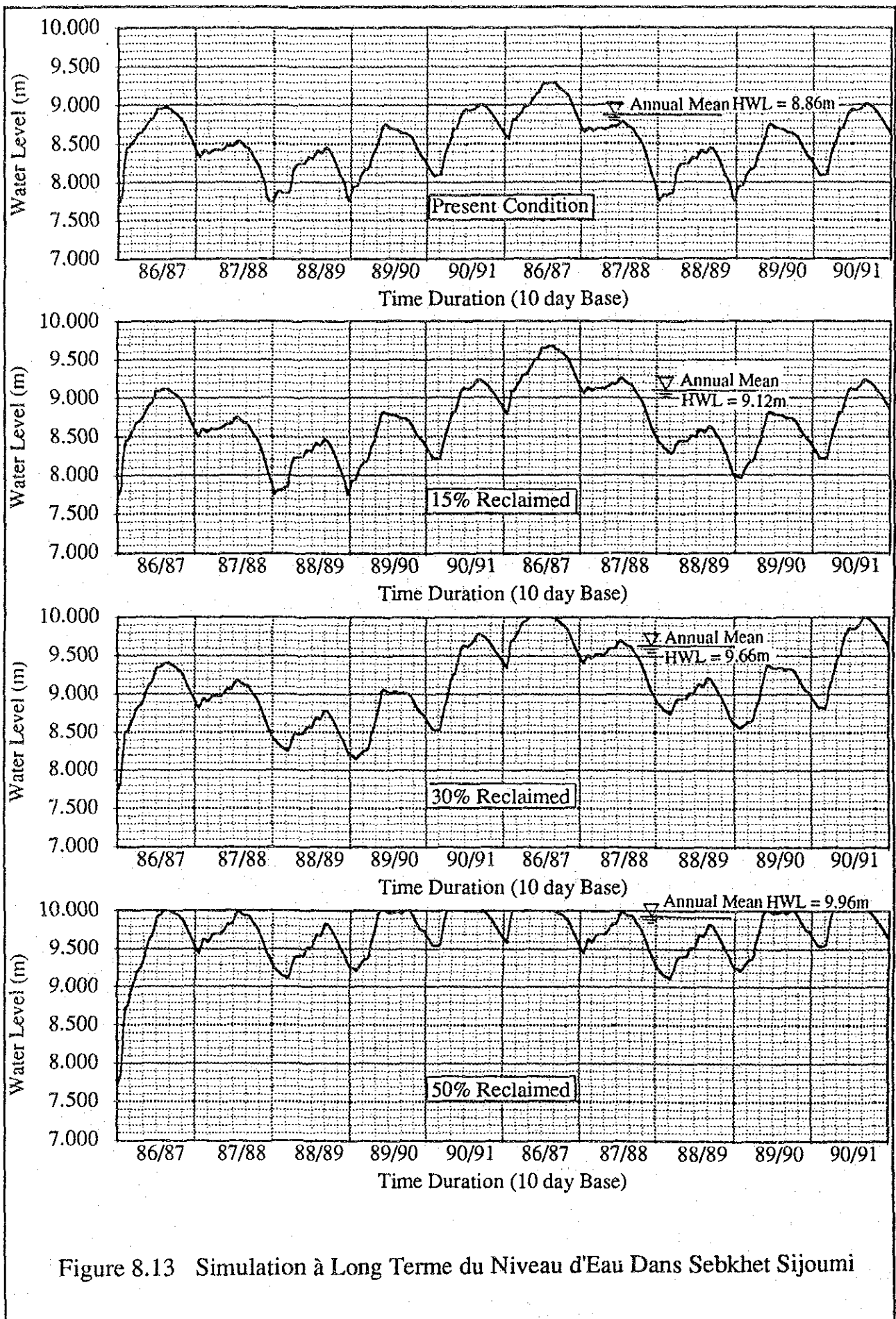


Figure 8.13 Simulation à Long Terme du Niveau d'Eau Dans Sebket Sijoumi

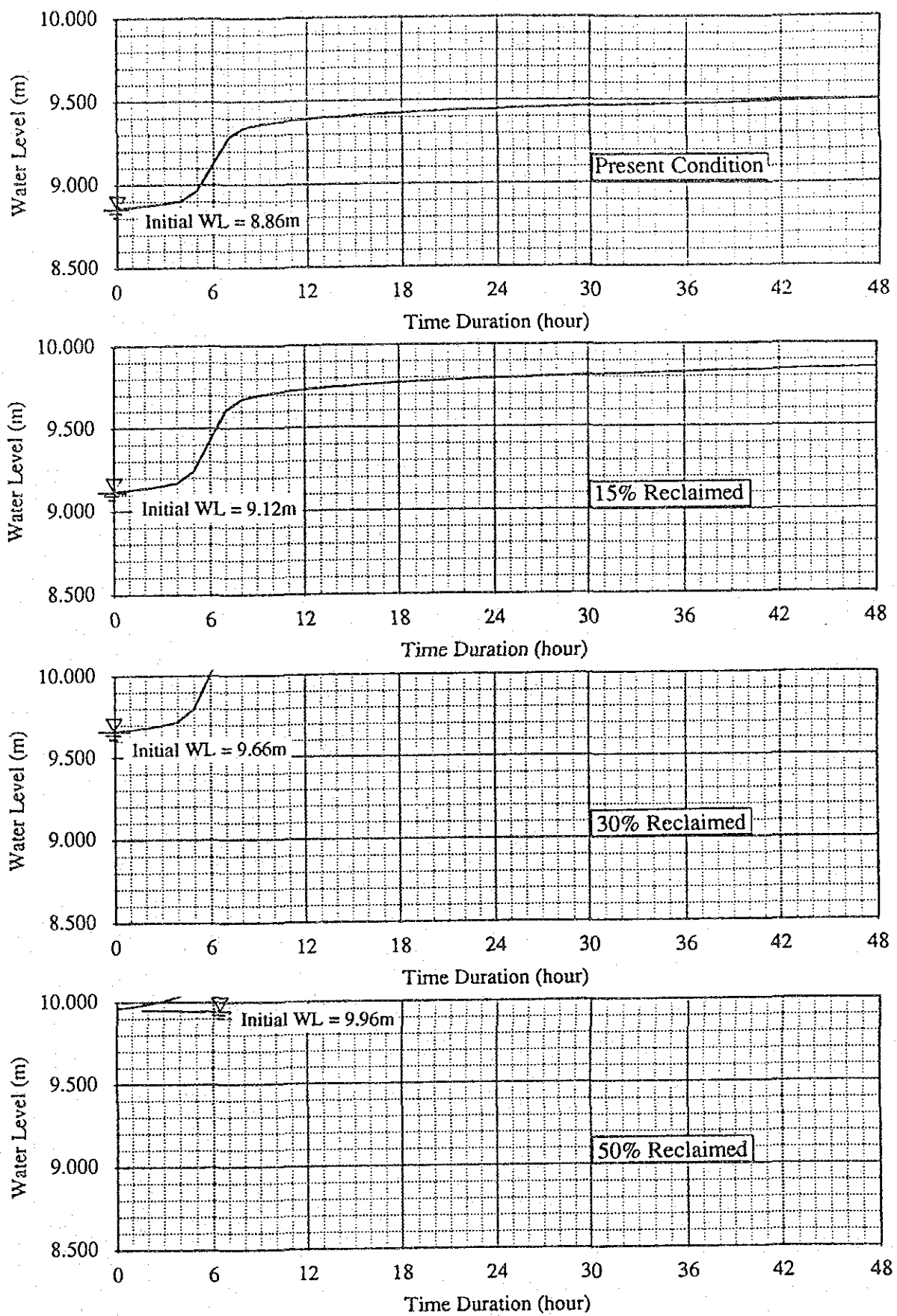


Figure 8.14 Simulation du Niveau d'Eau dans Sebkha Sijoumi pour la Crue Centennale sous les Conditions Actuelles



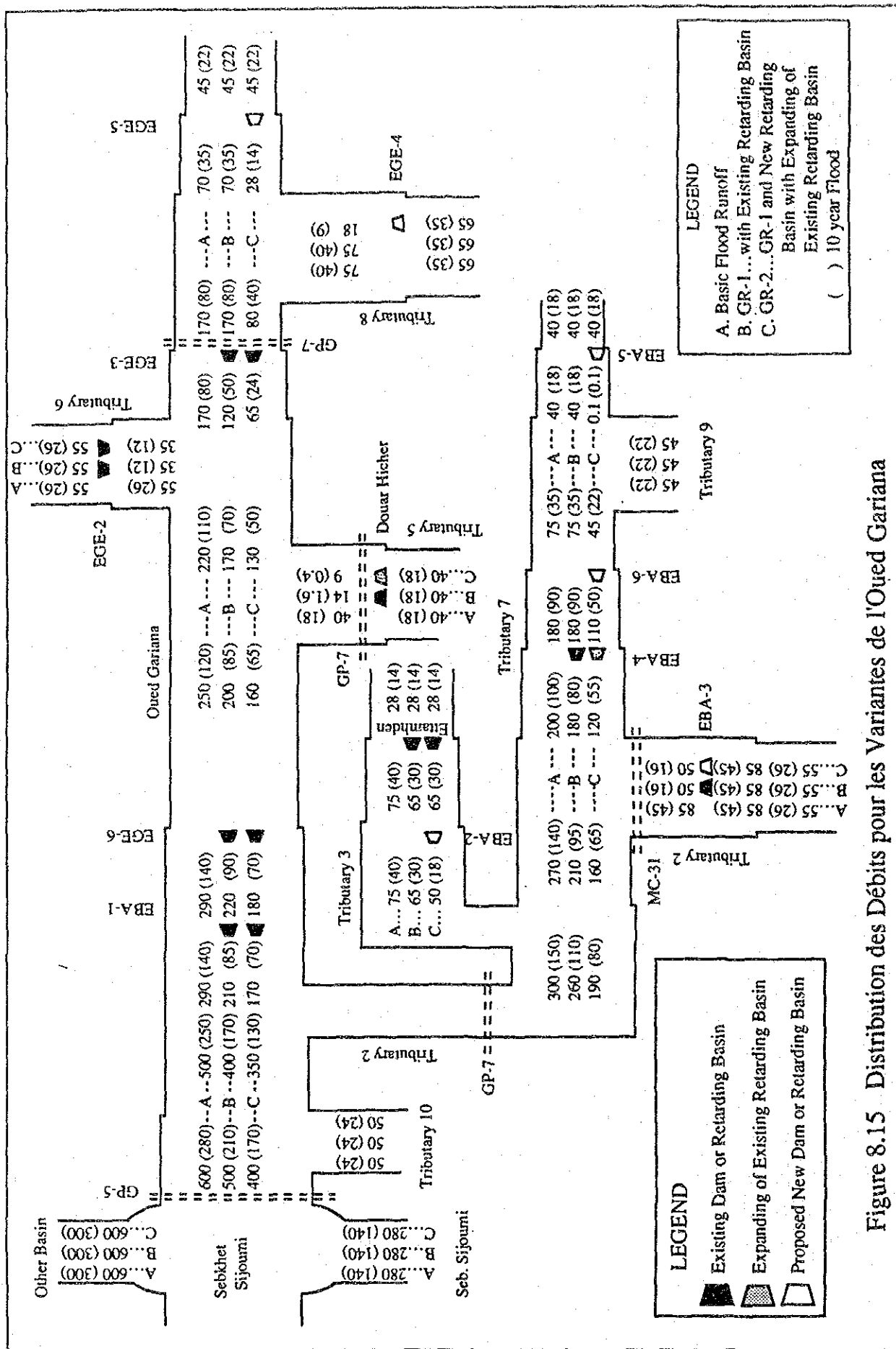
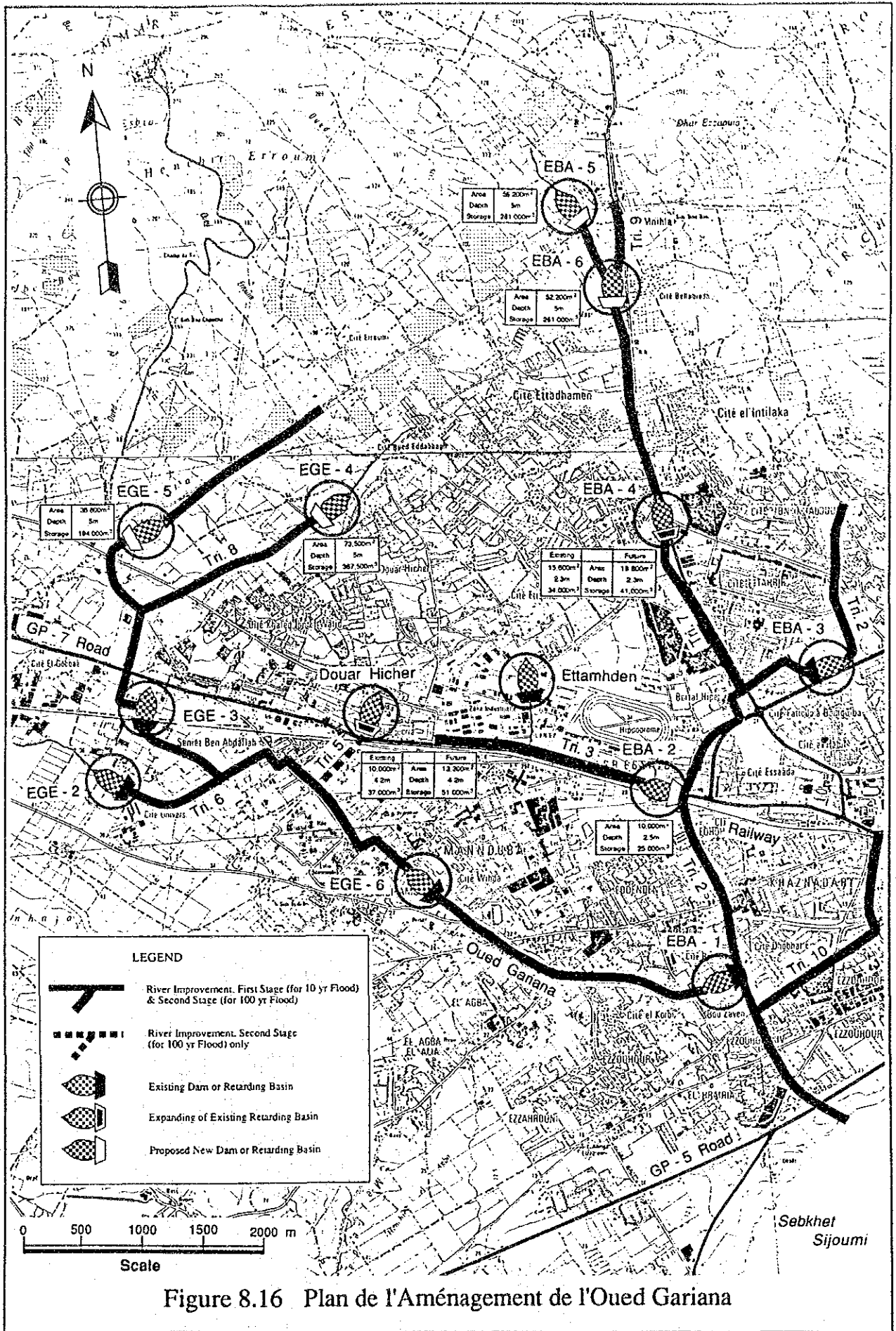


Figure 8.15 Distribution des Débits pour les Variantes de l'Oued Gariana



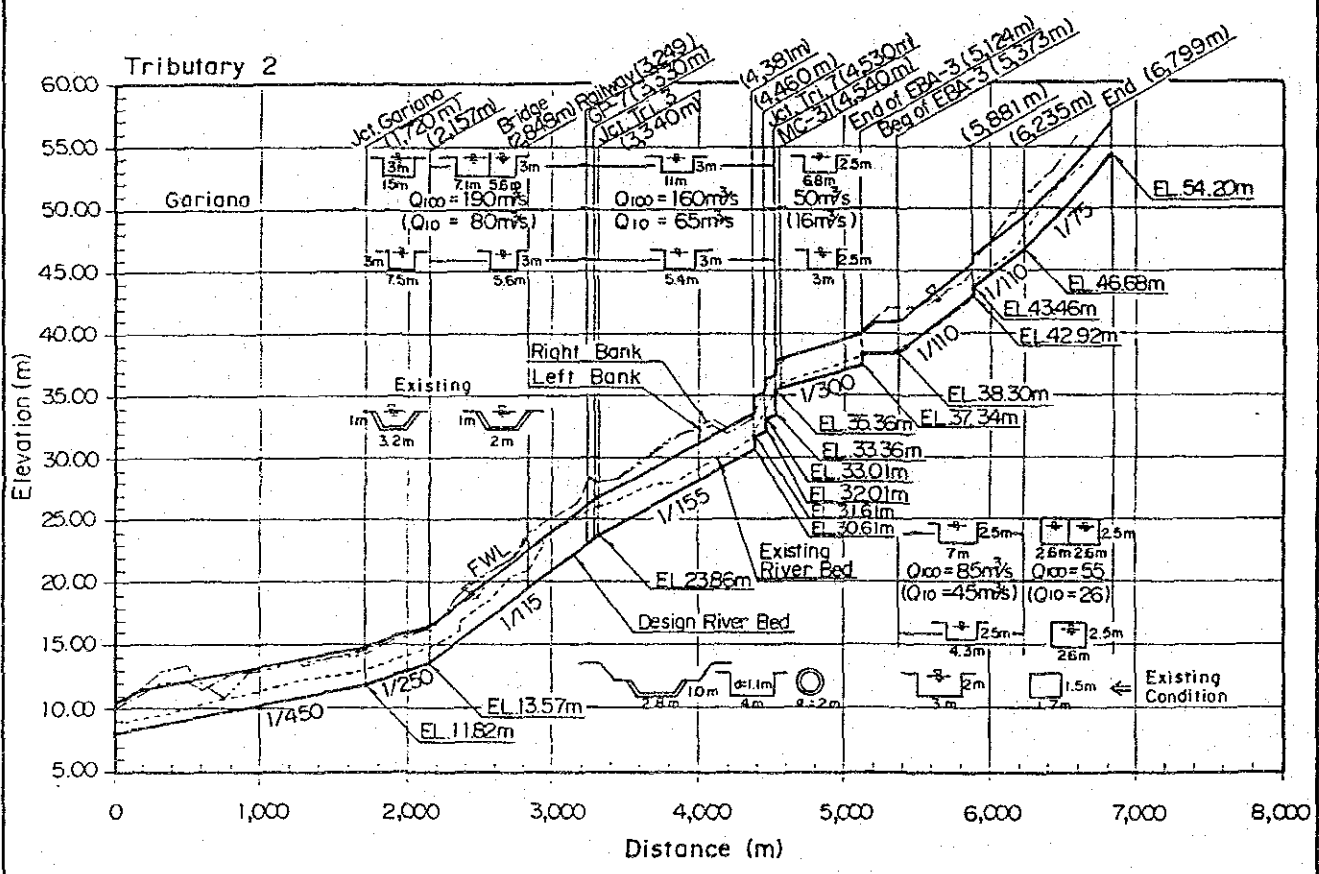
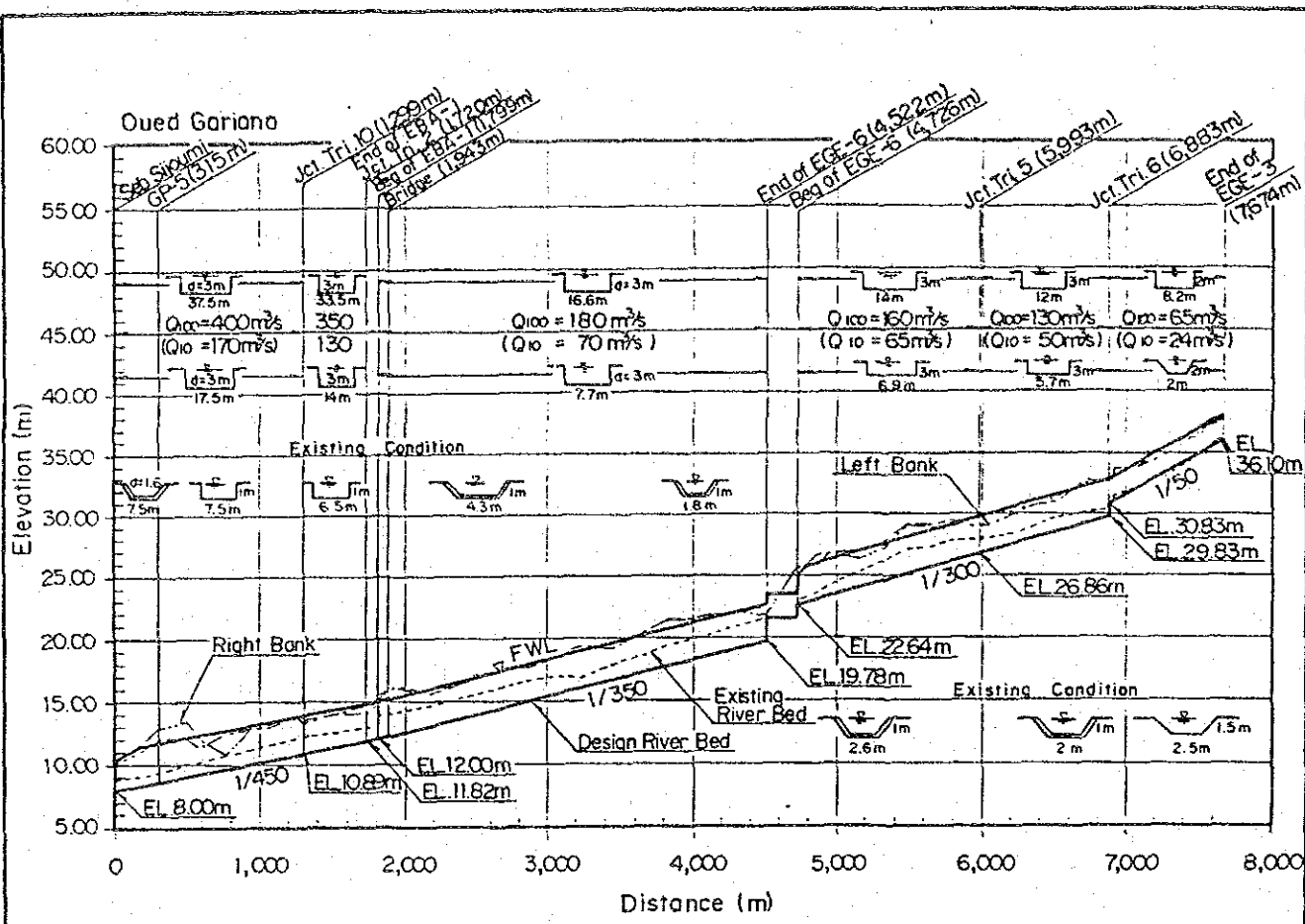


Figure 8.17 Profil en Long de l'Oued Gariana (1/2)

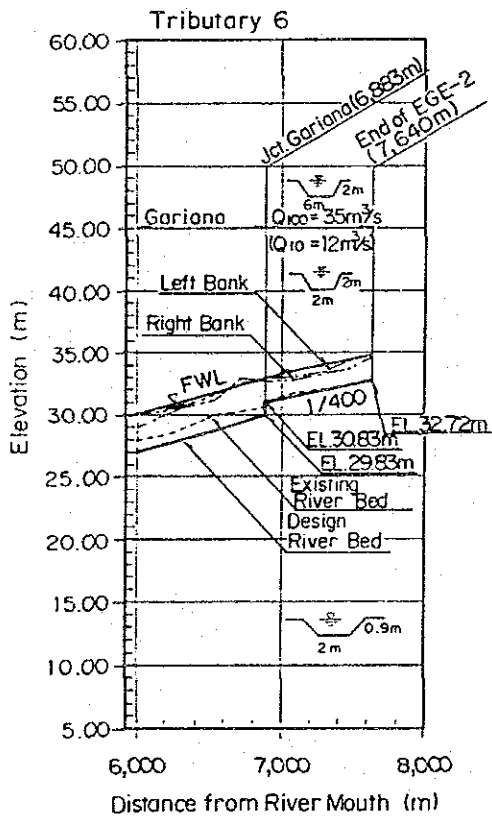
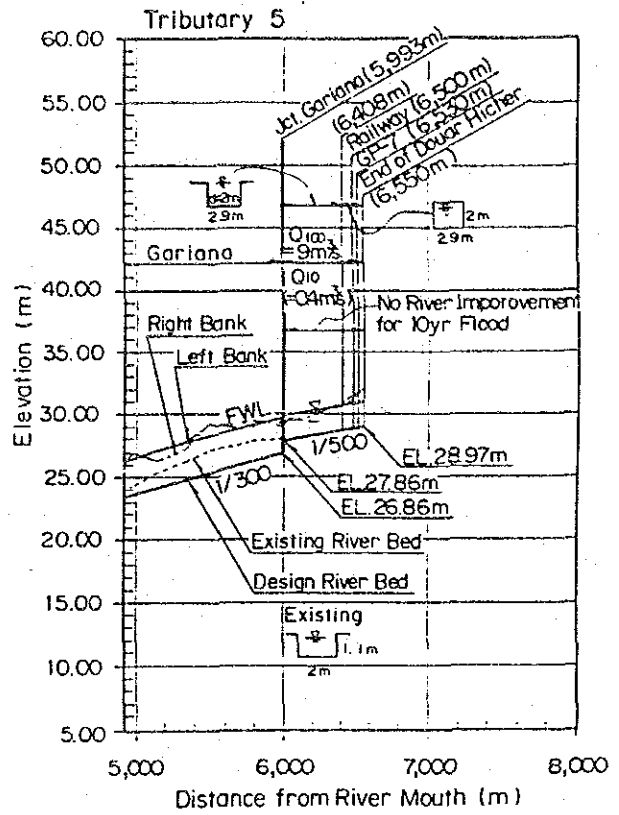
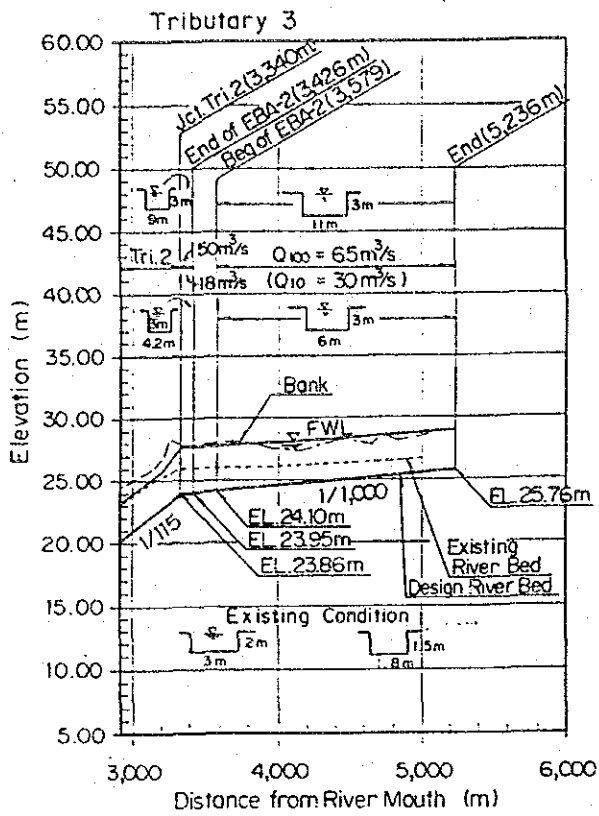
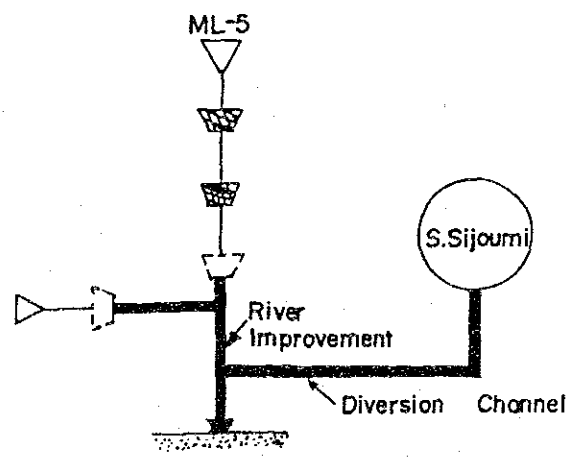
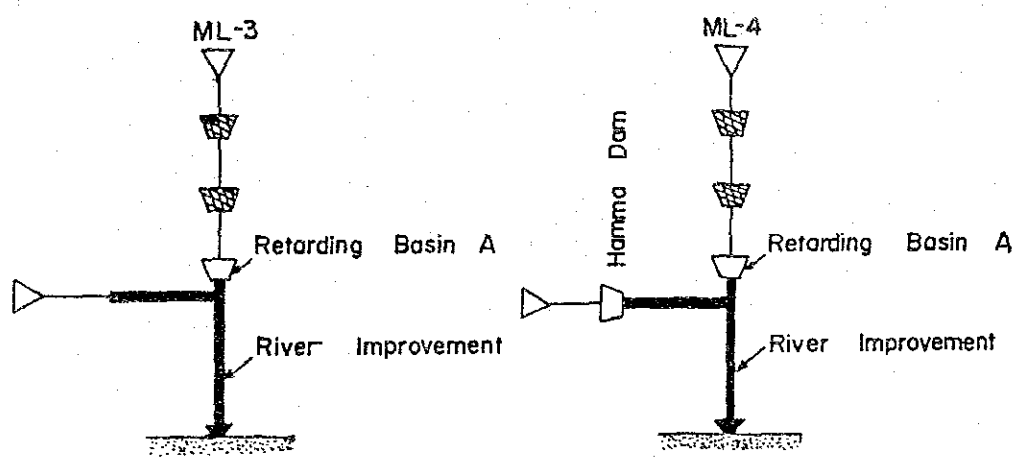
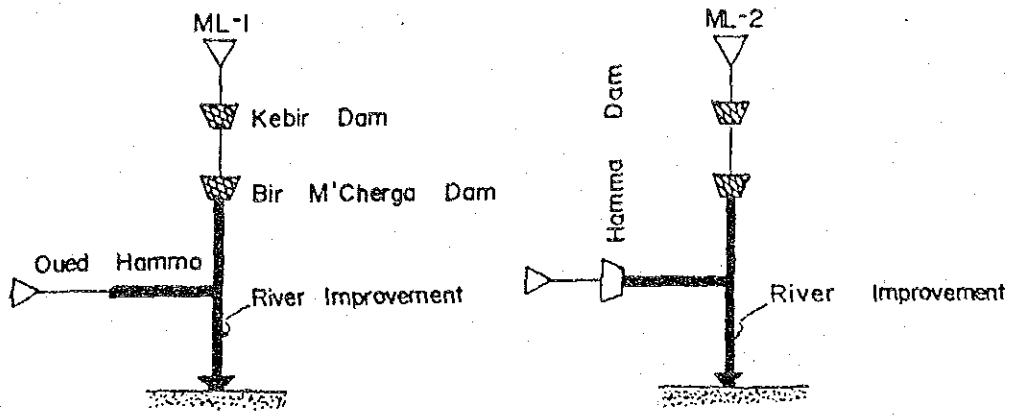


Figure 8.17 Profil en Long de l'Oued Gariana (2/2)



Legend	
	Existing Dam
	Conceivable Retarding Basin or Dam
	River Improvement

With ML-1 To ML-4

Figure 8.18 Variantes d'Aménagement pour l'Oued Maliyan

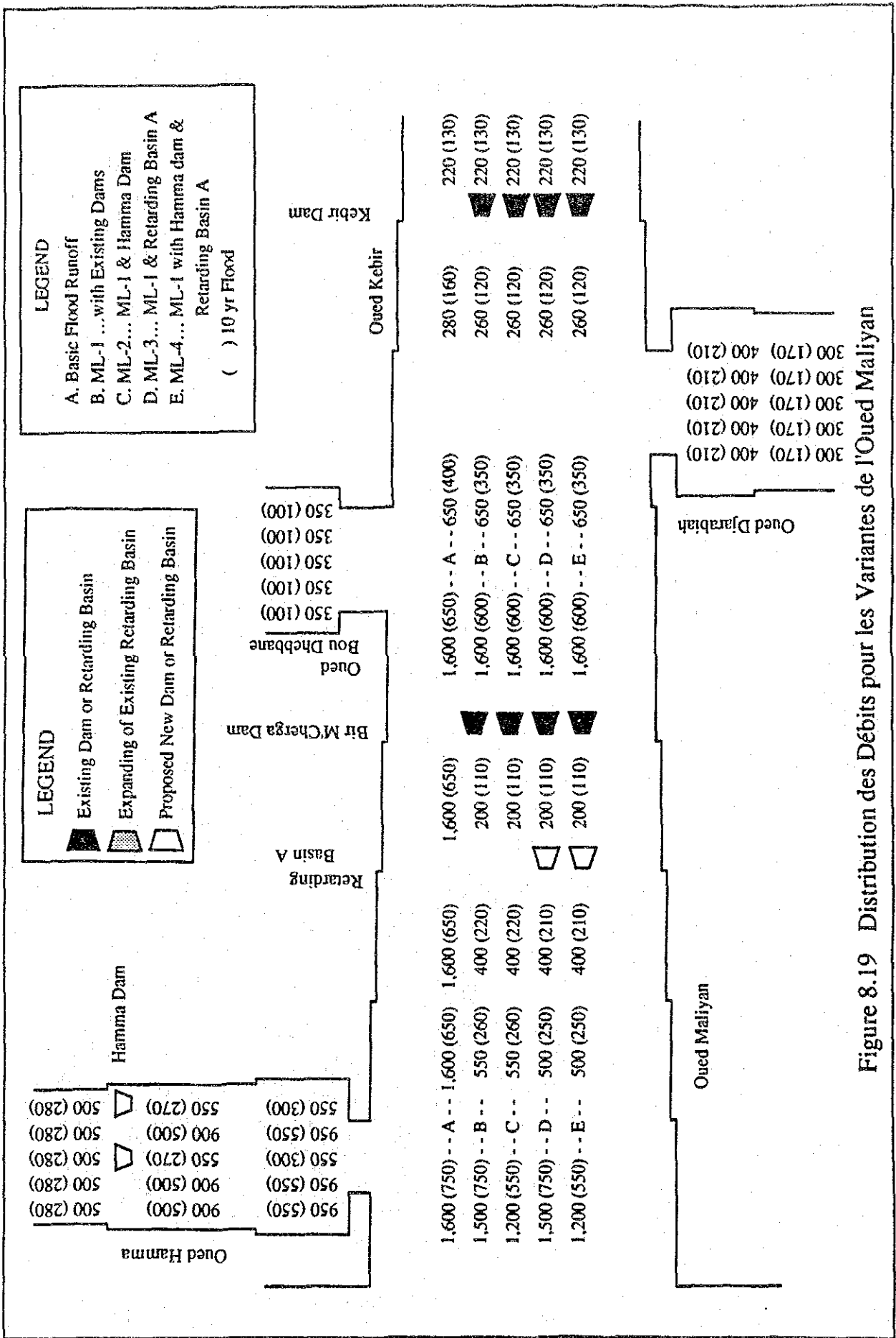


Figure 8.19 Distribution des Débits pour les Variantes de l'Oued Maliyan

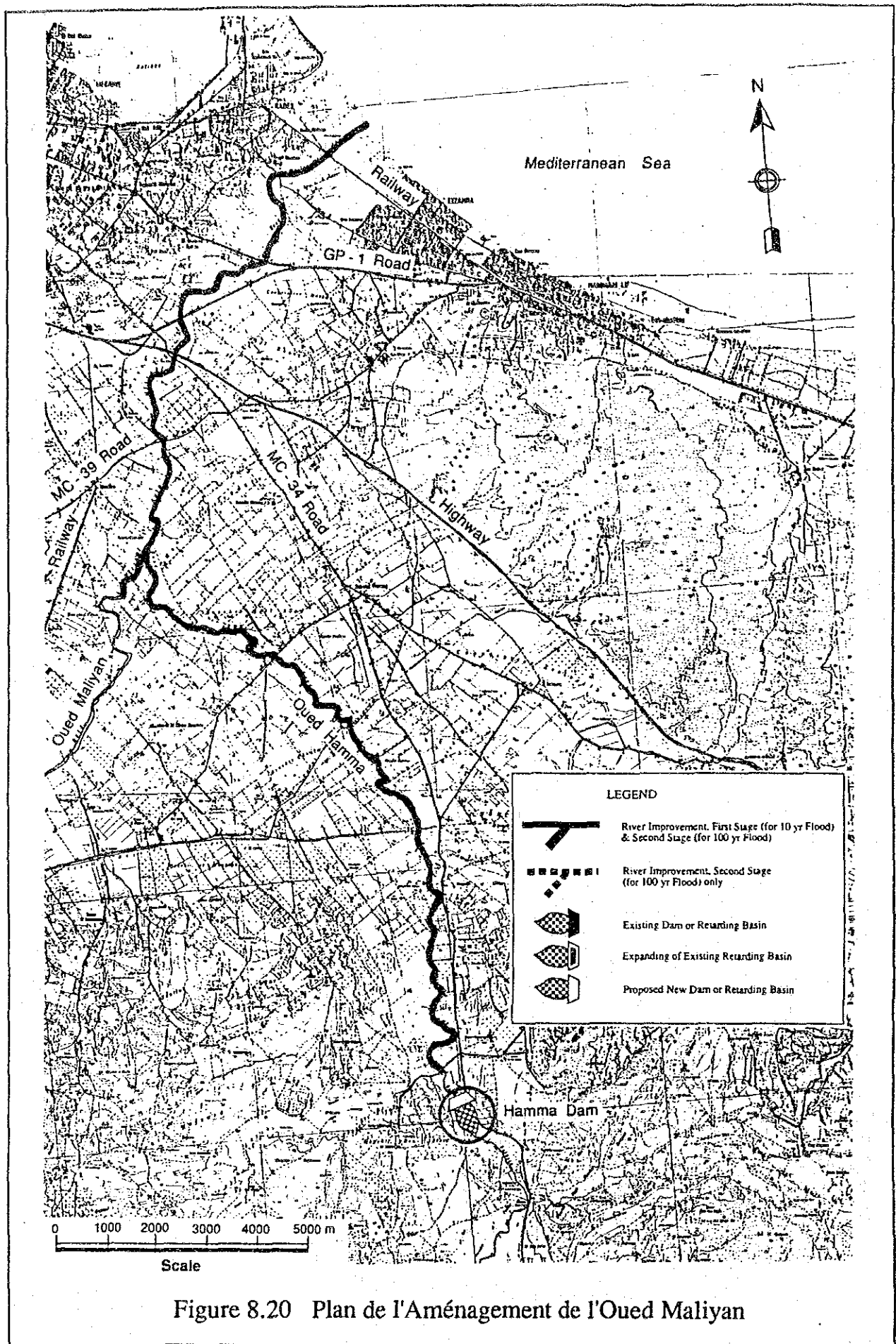


Figure 8.20 Plan de l'Aménagement de l'Oued Maliyan

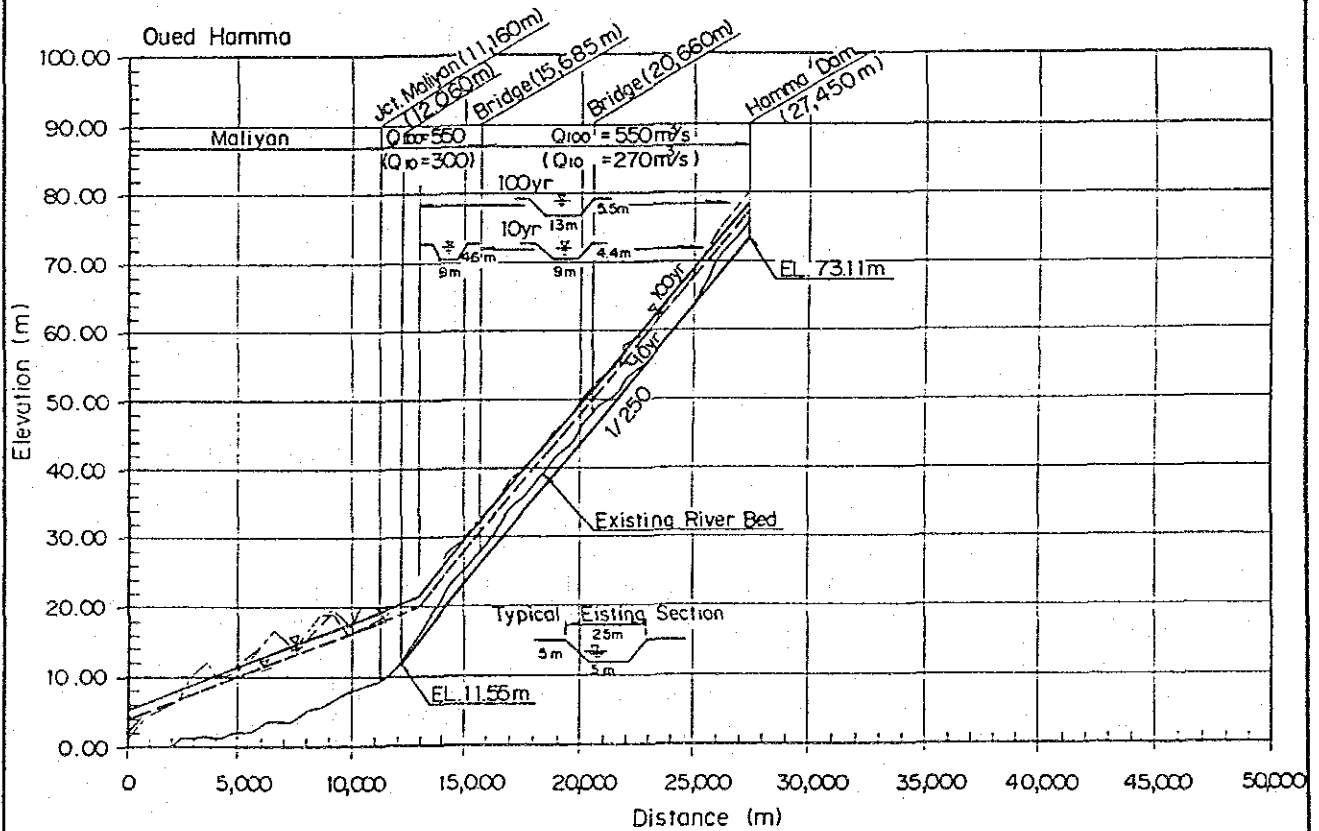
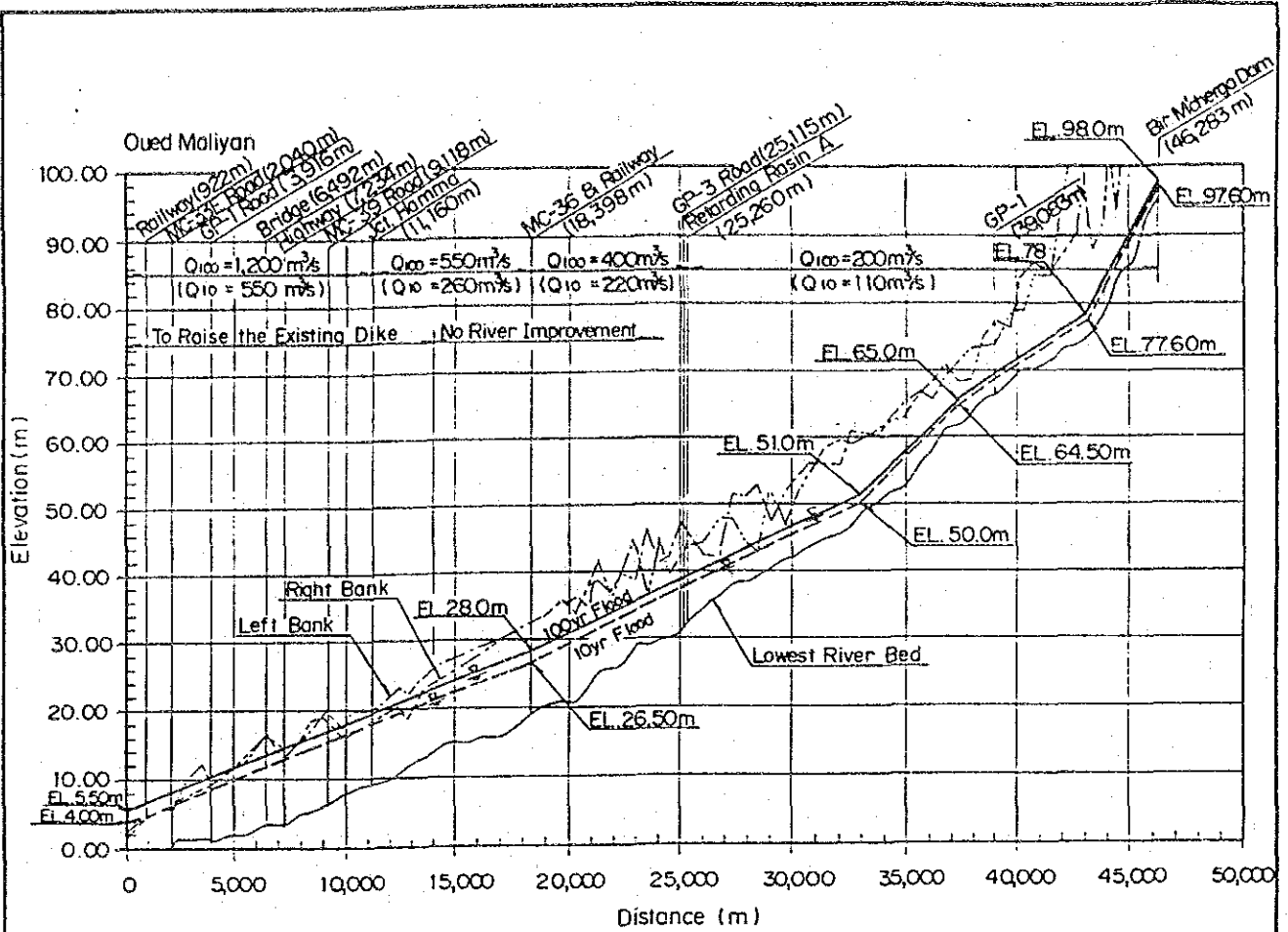


Figure 8.21 Profil en Long de l'Oued Maliyan



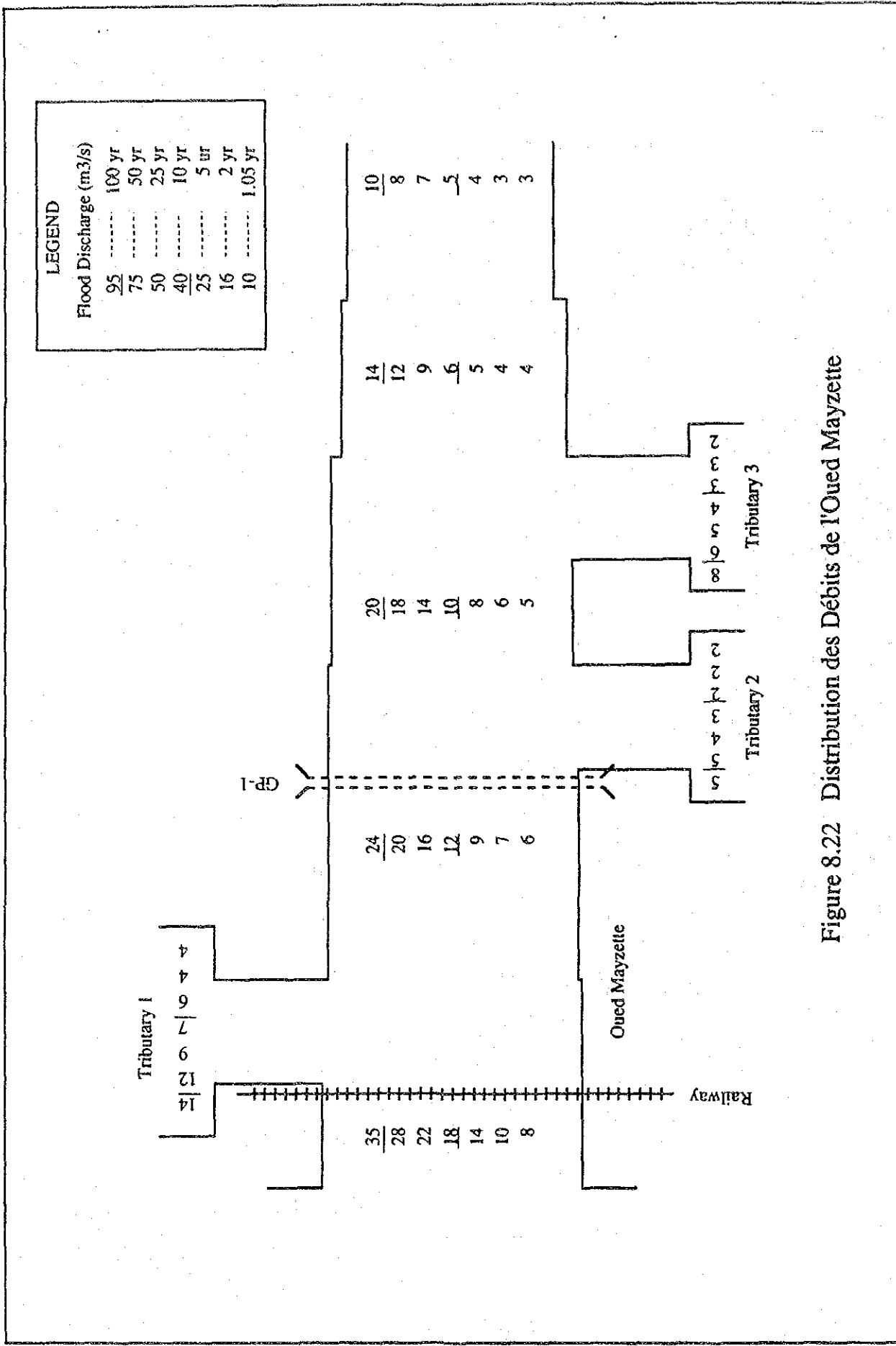
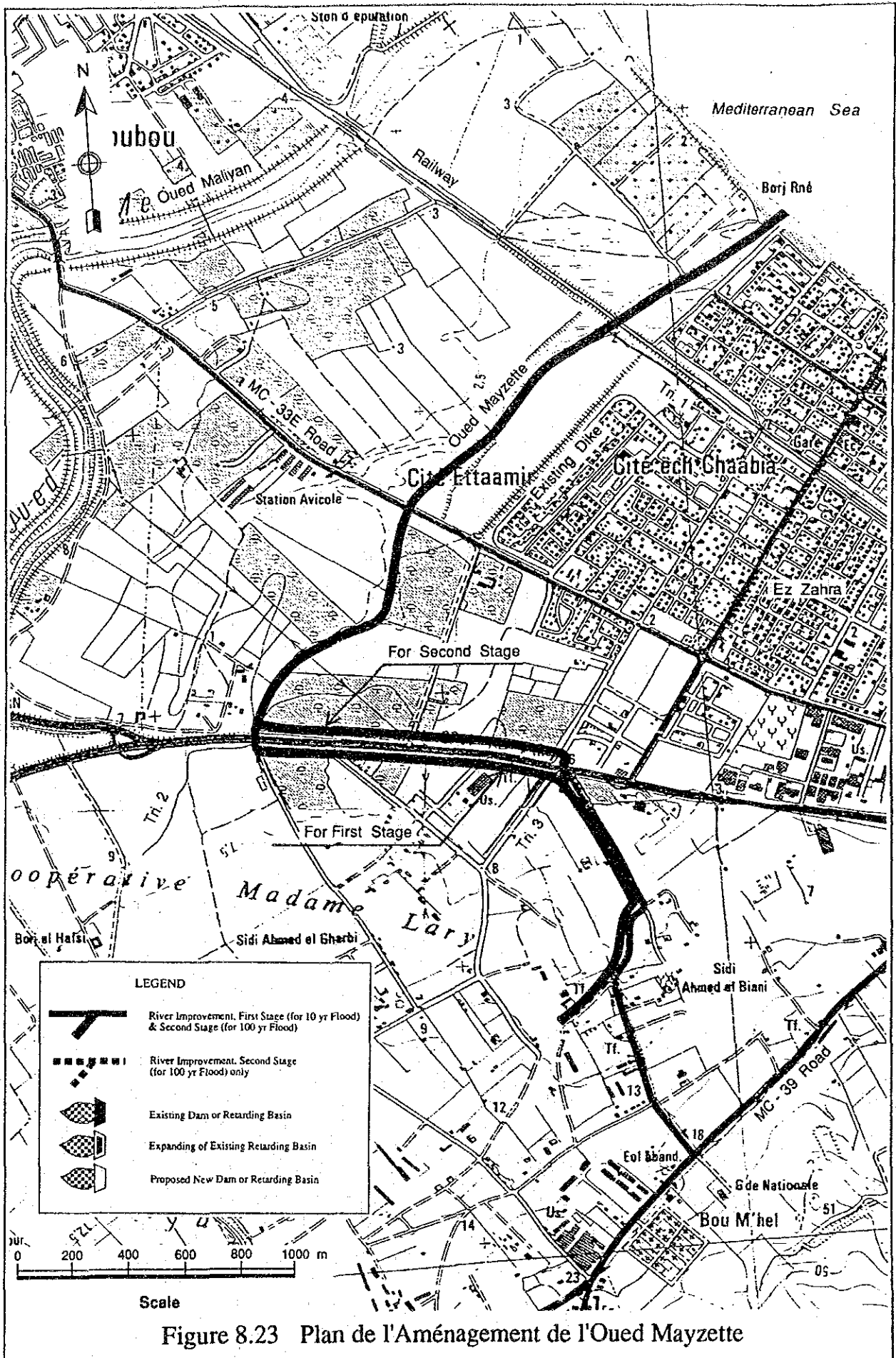


Figure 8.22 Distribution des Débits de l'Oued Mayzette



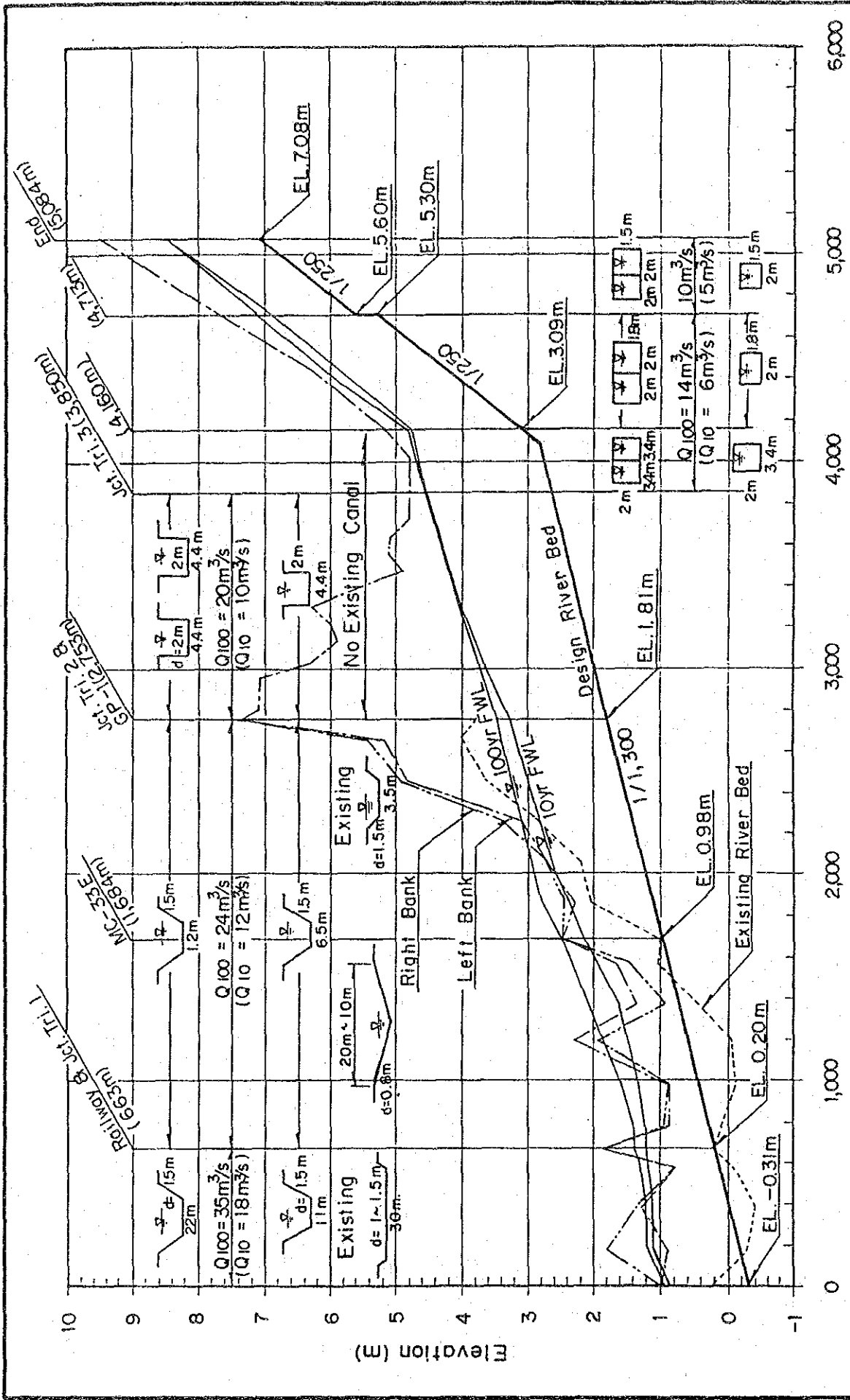


Figure 8.24 Profil en Long de l'Oued Mayzette

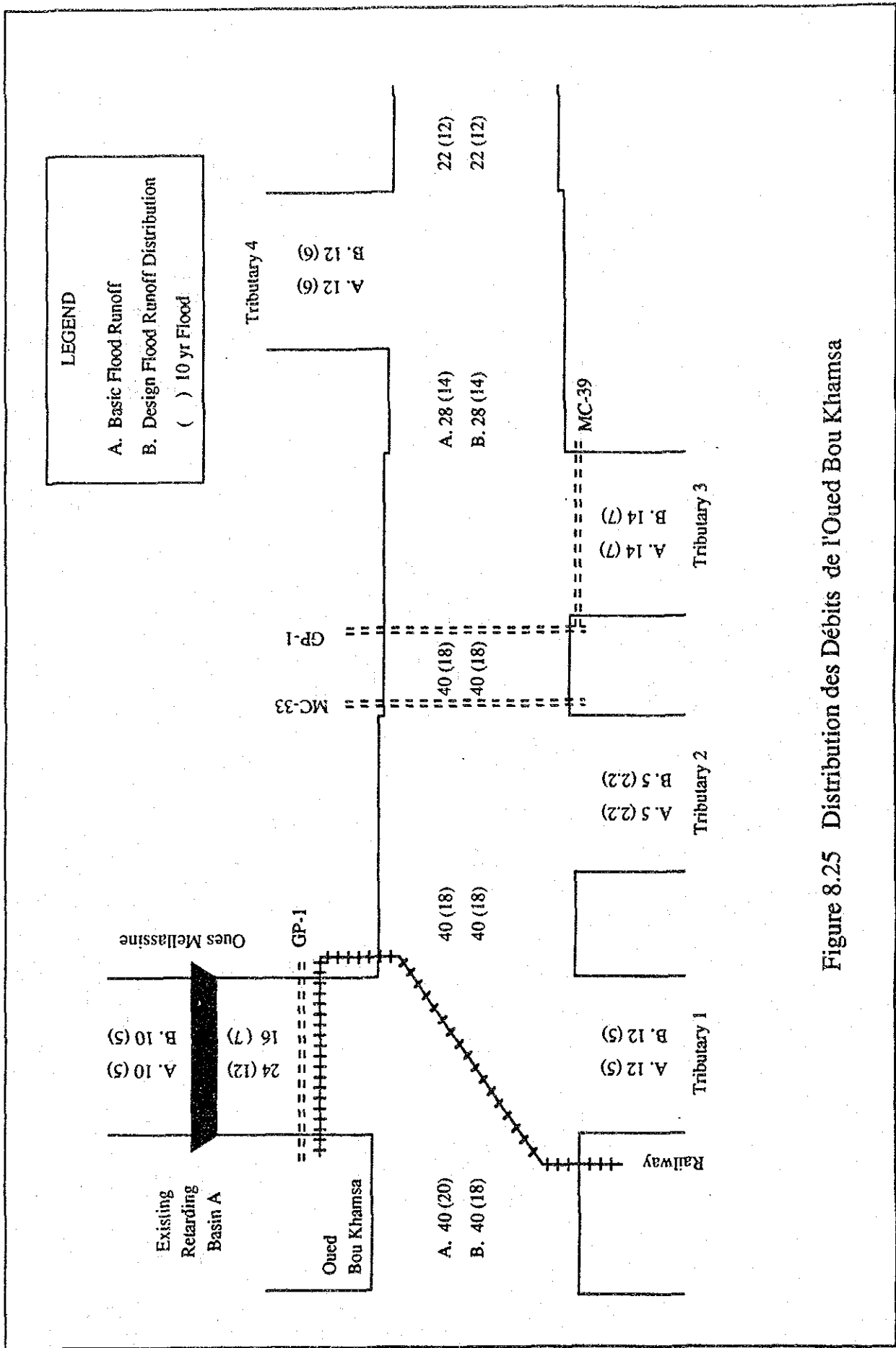


Figure 8.25 Distribution des Débits de l'Oued Bou Khamsa

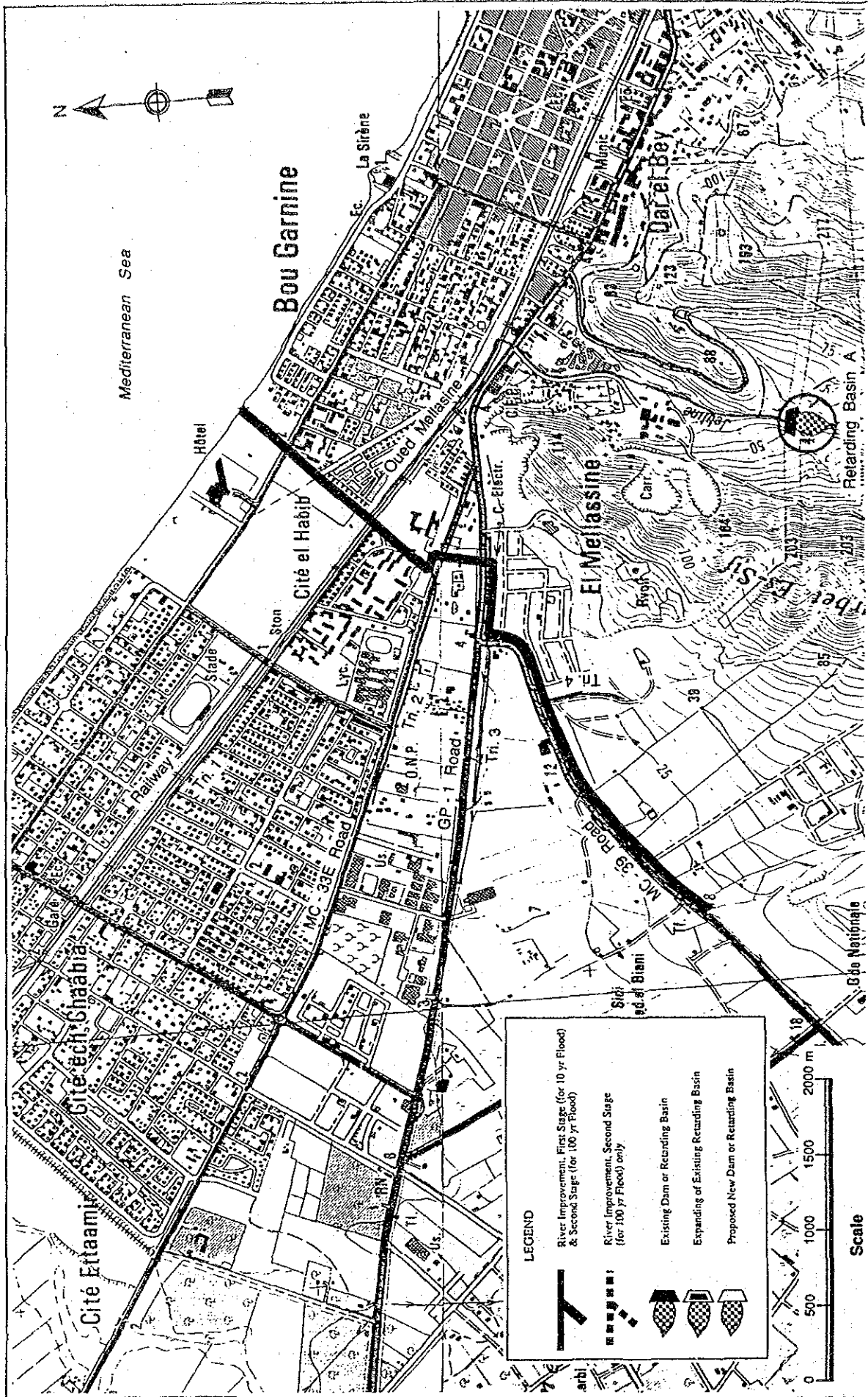


Figure 8.26 Plan de l'Aménagement de l'Oued Bou Khamssa

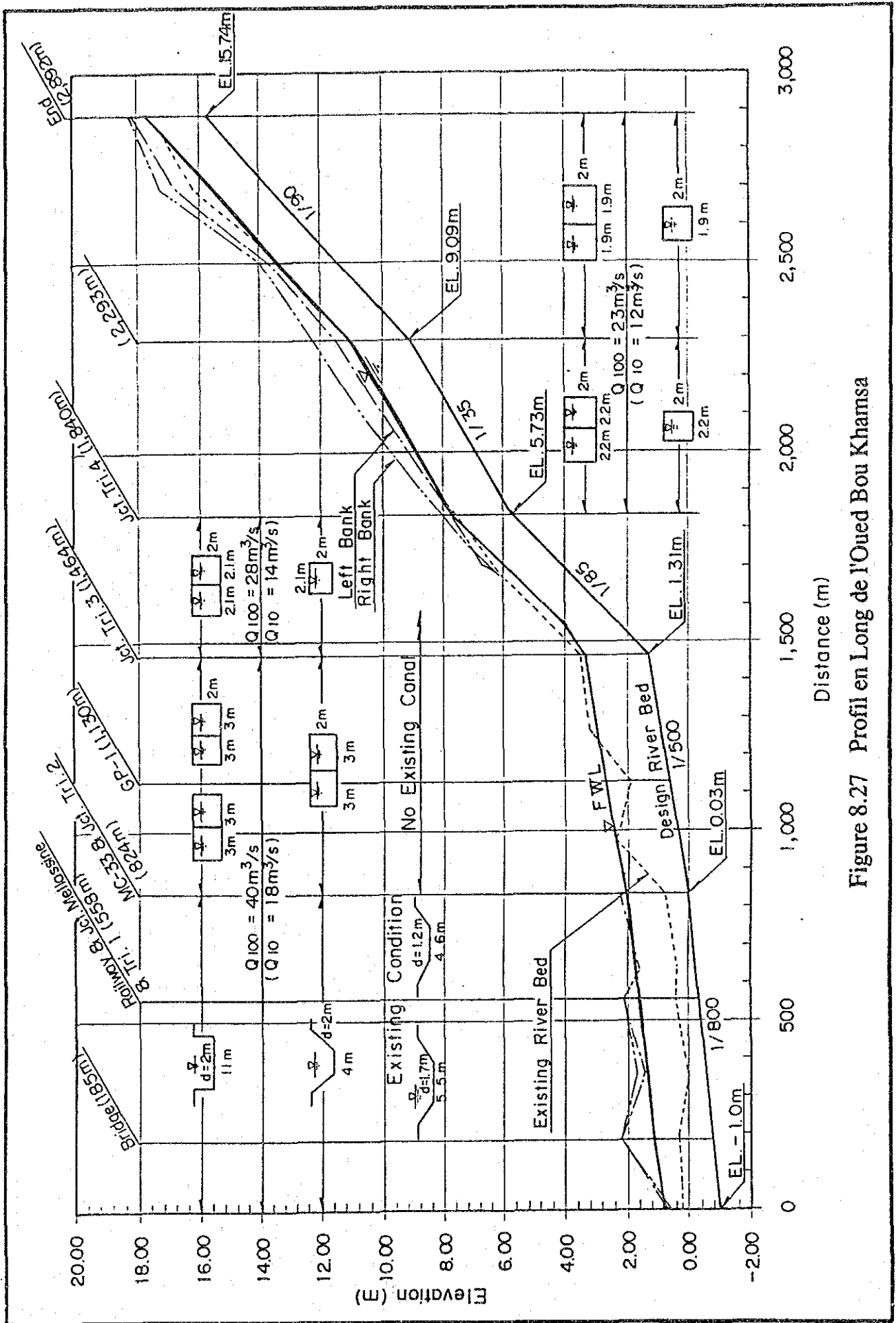


Figure 8.27 Profil en Long de l'Oued Bou Khamsa

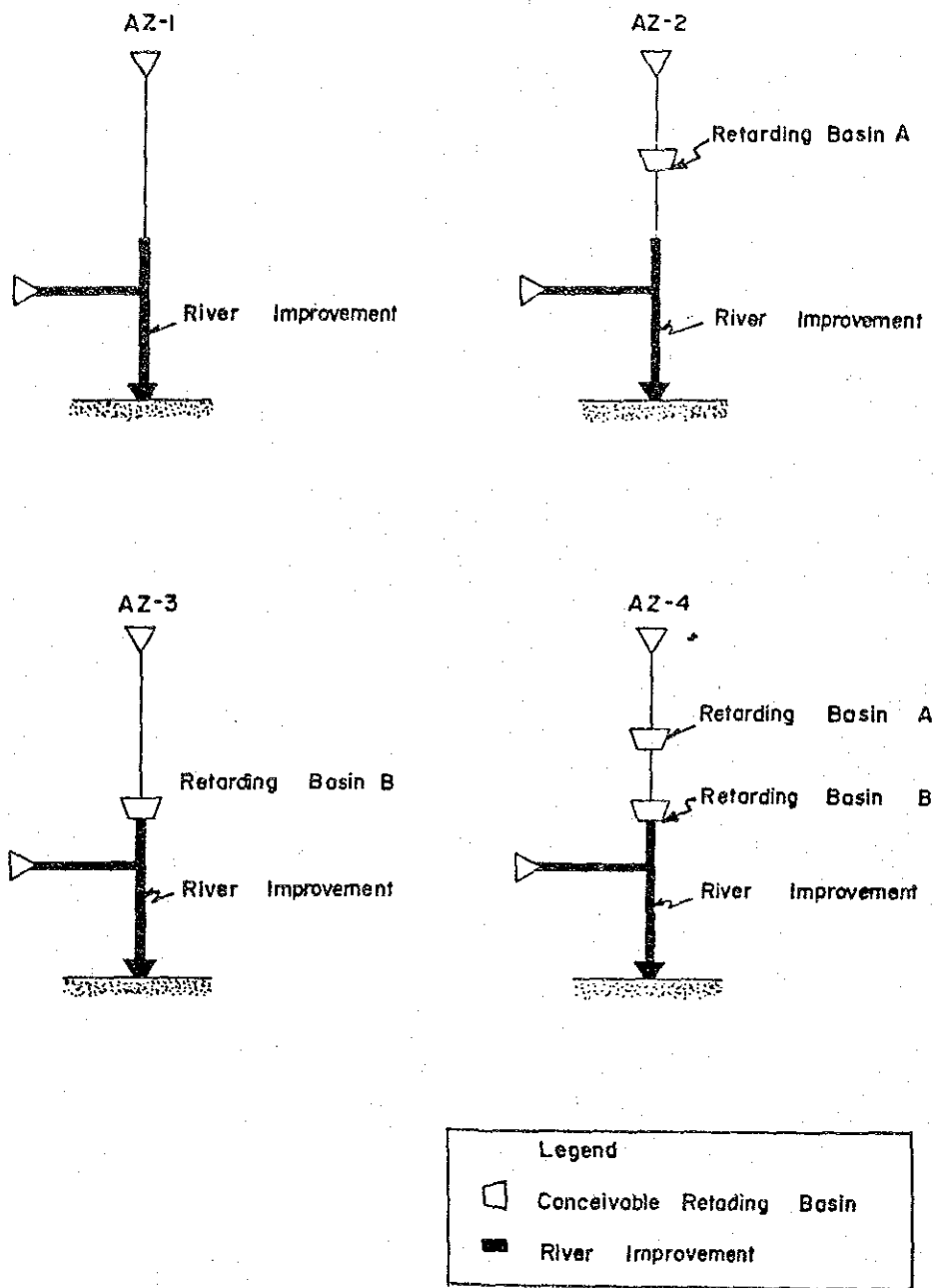


Figure 8.28 Variantes d'Aménagement pour l'Oued Ain Zerga

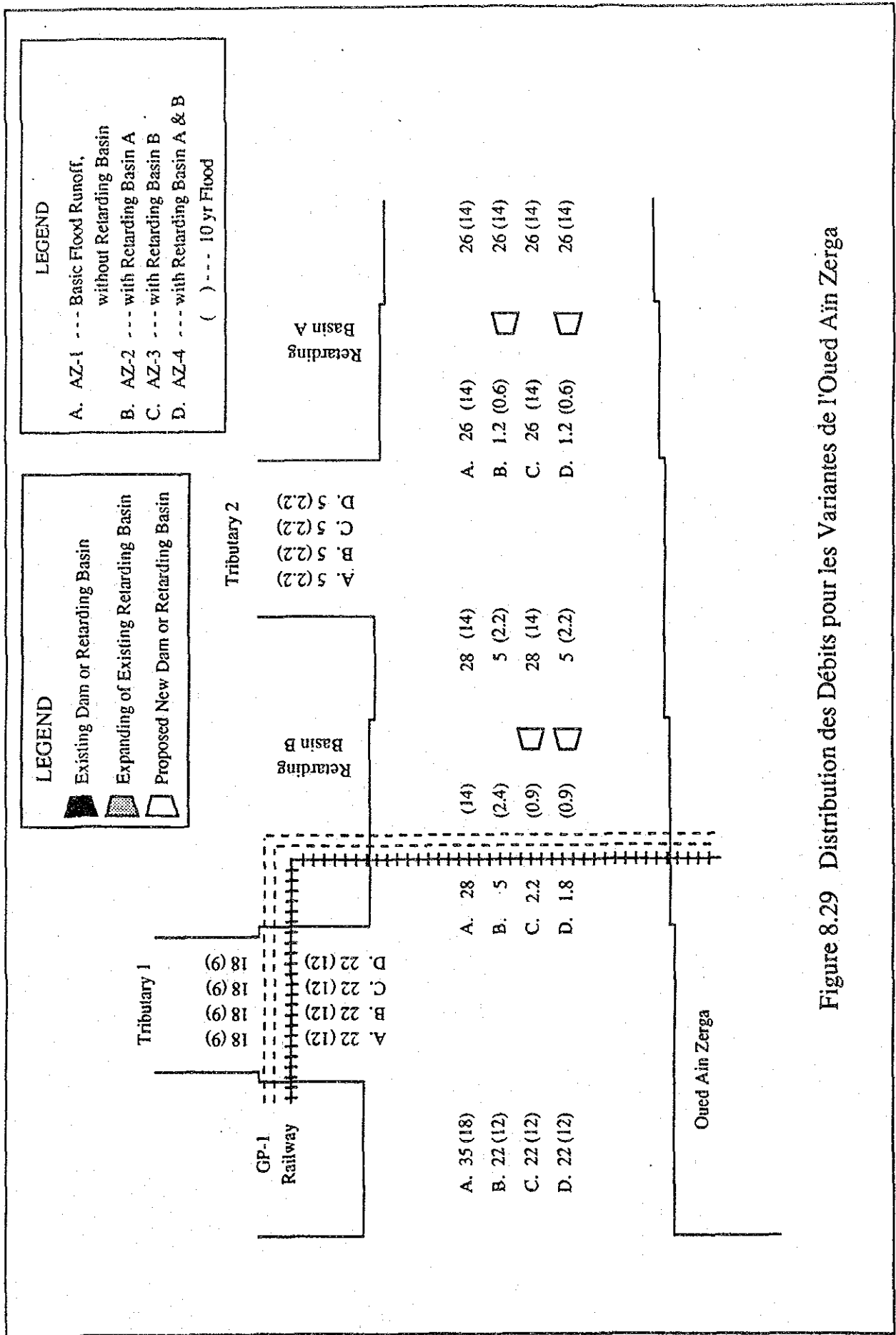


Figure 8.29 Distribution des Débits pour les Variantes de l'Oued Ain Zerga



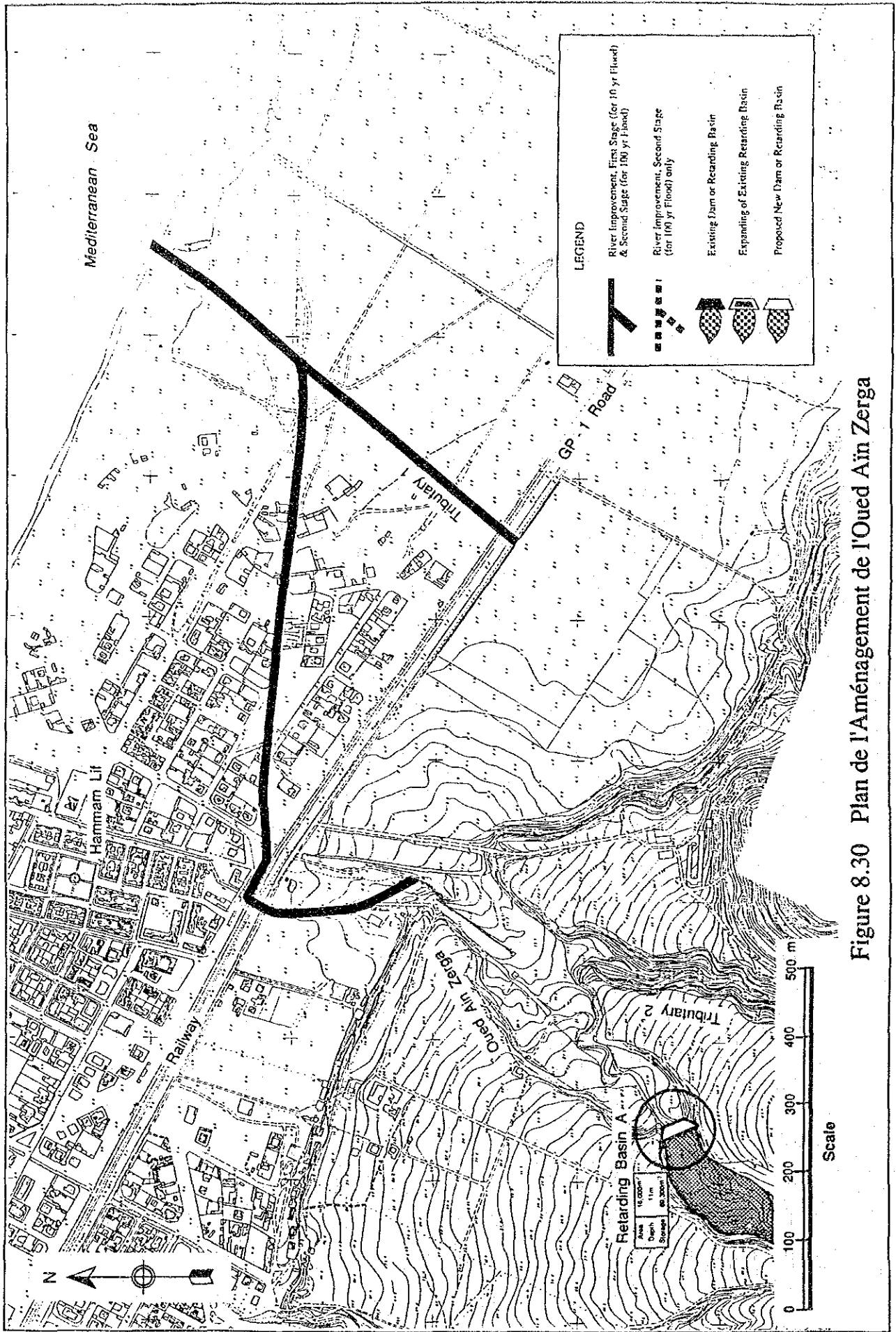


Figure 8.30 Plan de l'Aménagement de l'Oued Ain Zerga

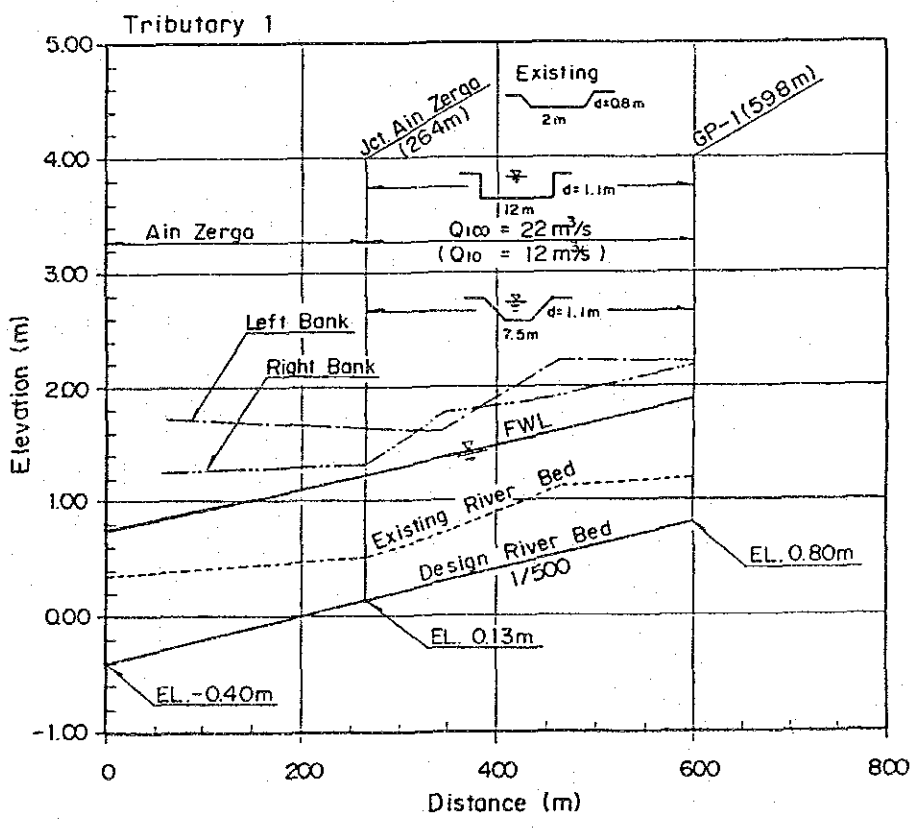
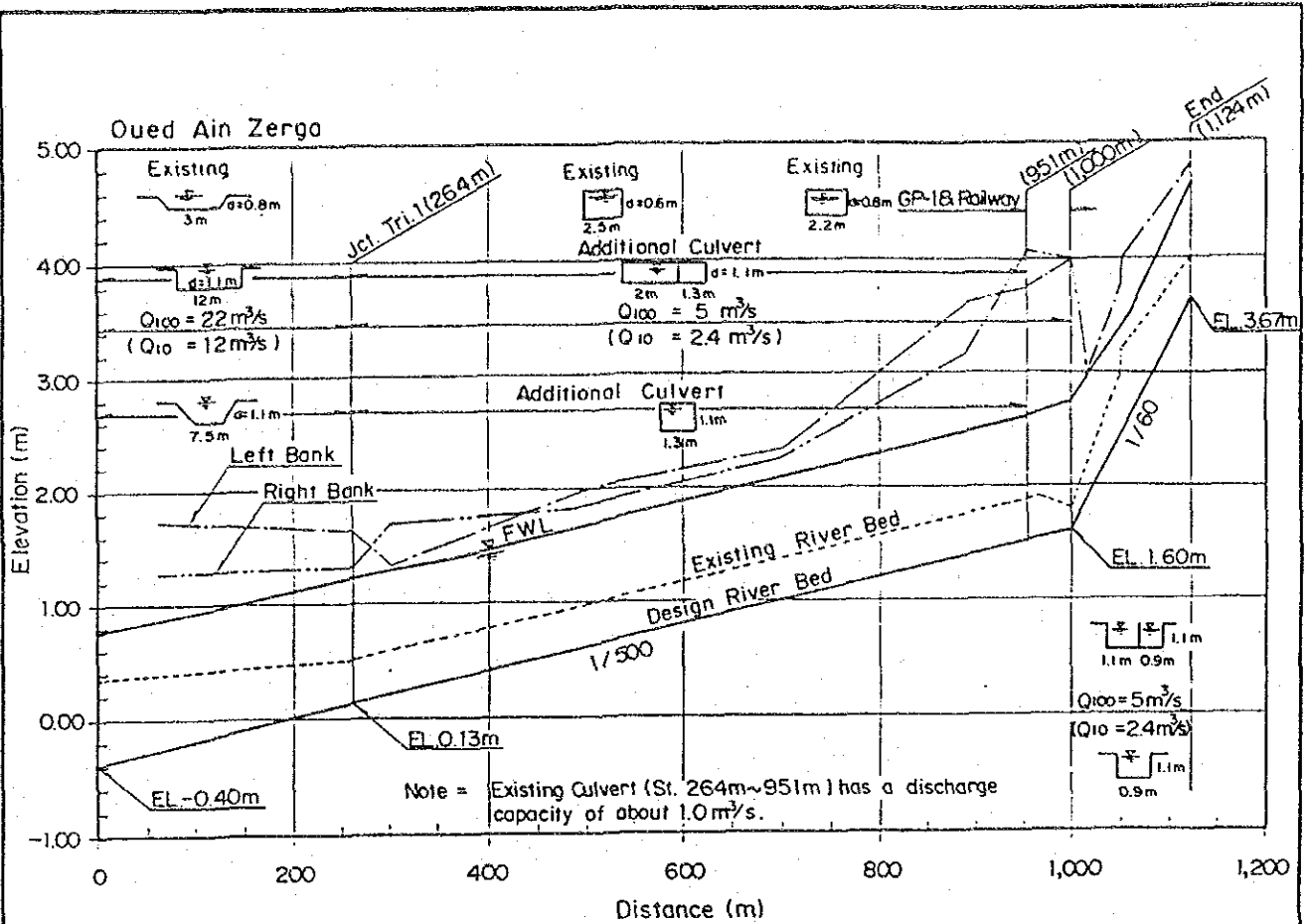


Figure 8.31 Profil en Long de l'Oued Ain Zerga

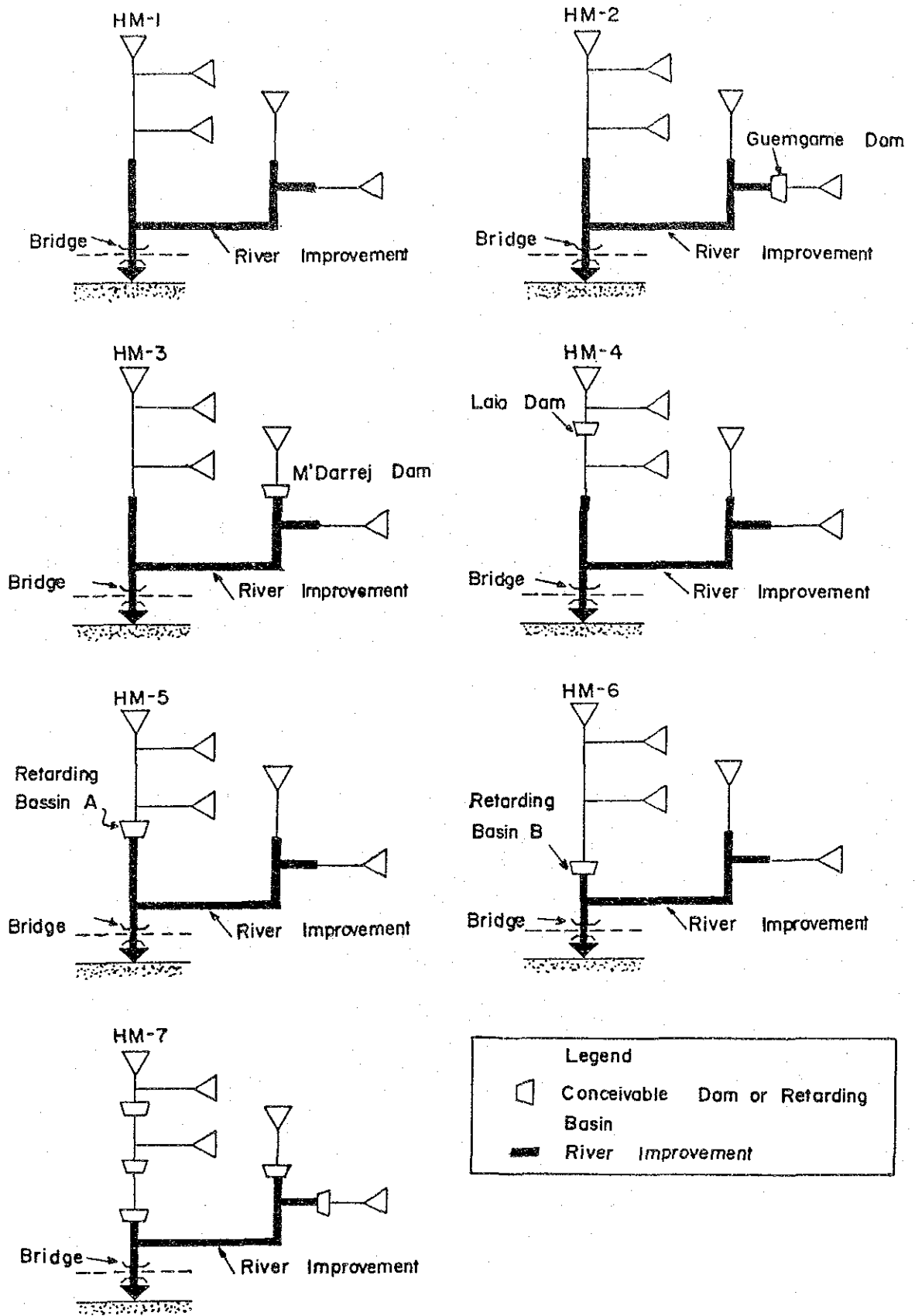
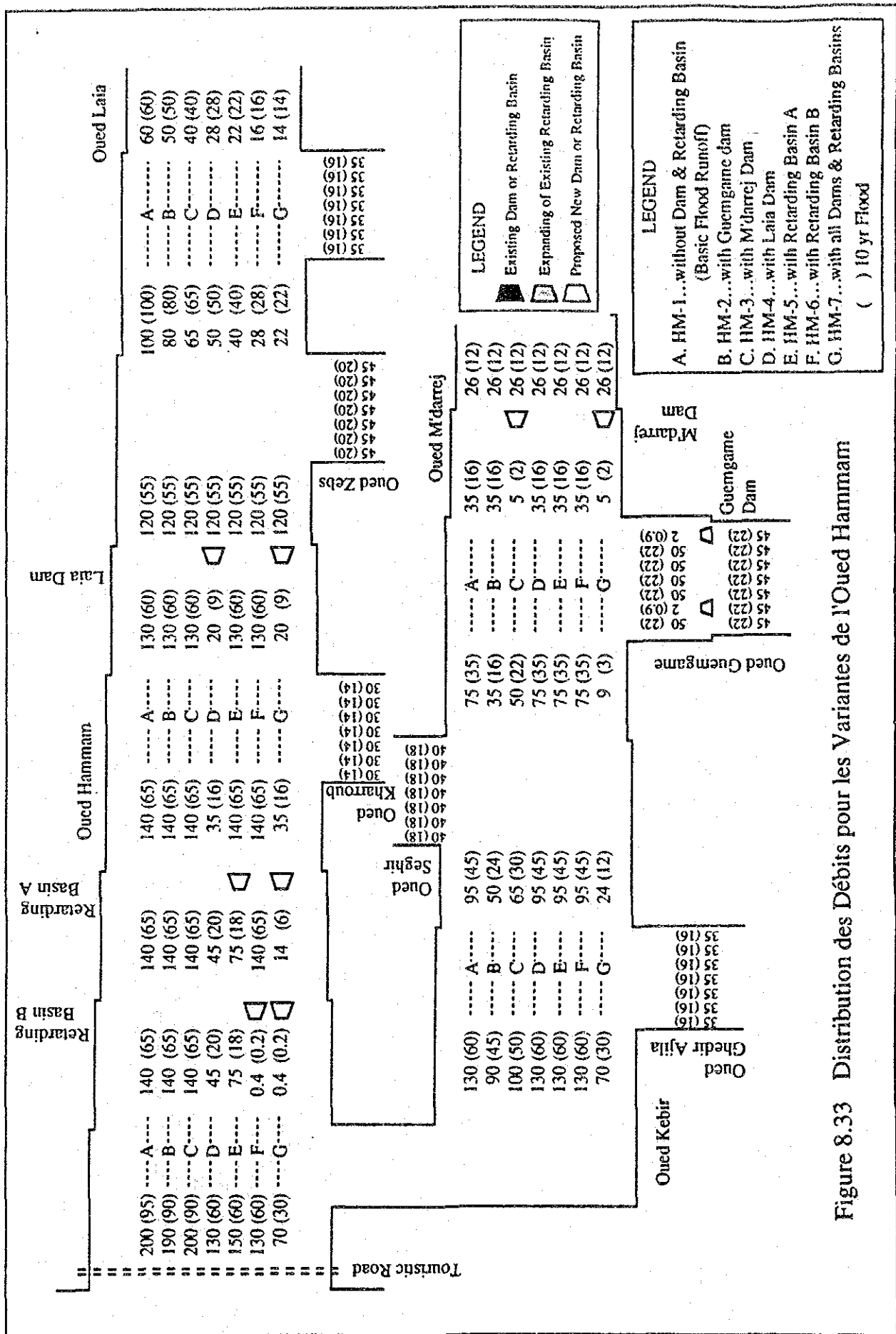
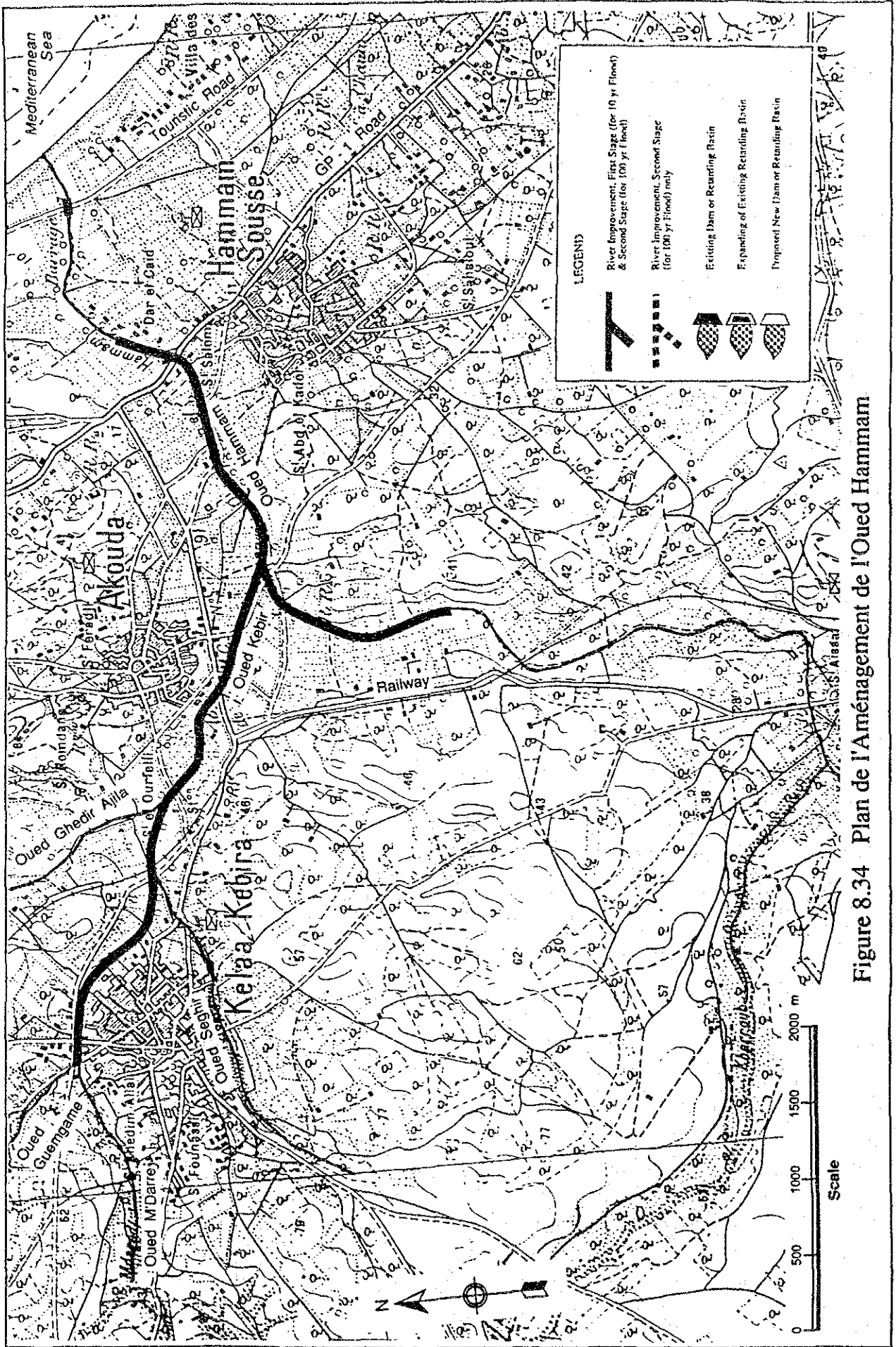


Figure 8.32 Variantes d'Aménagement pour l'Oued Hammam





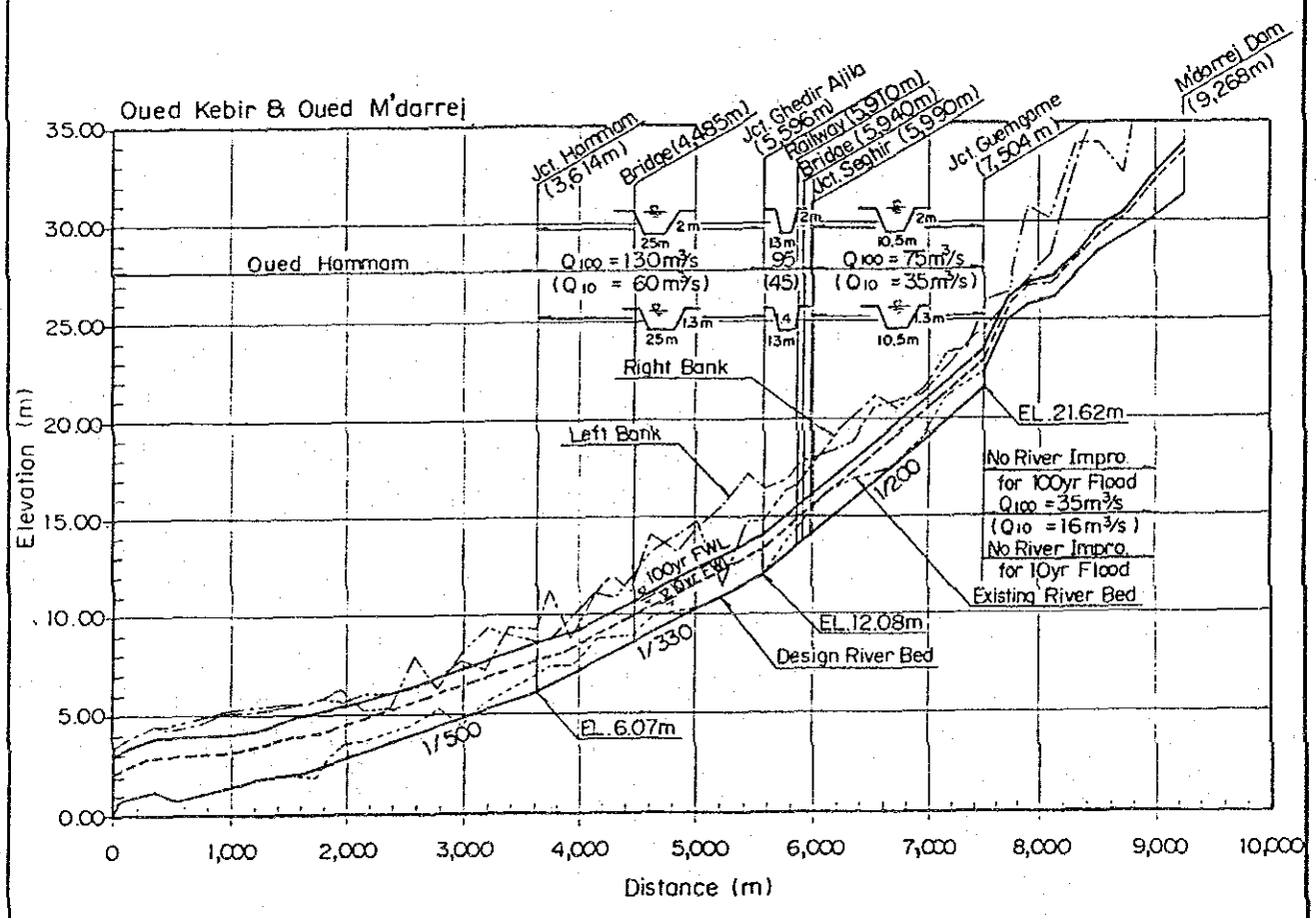
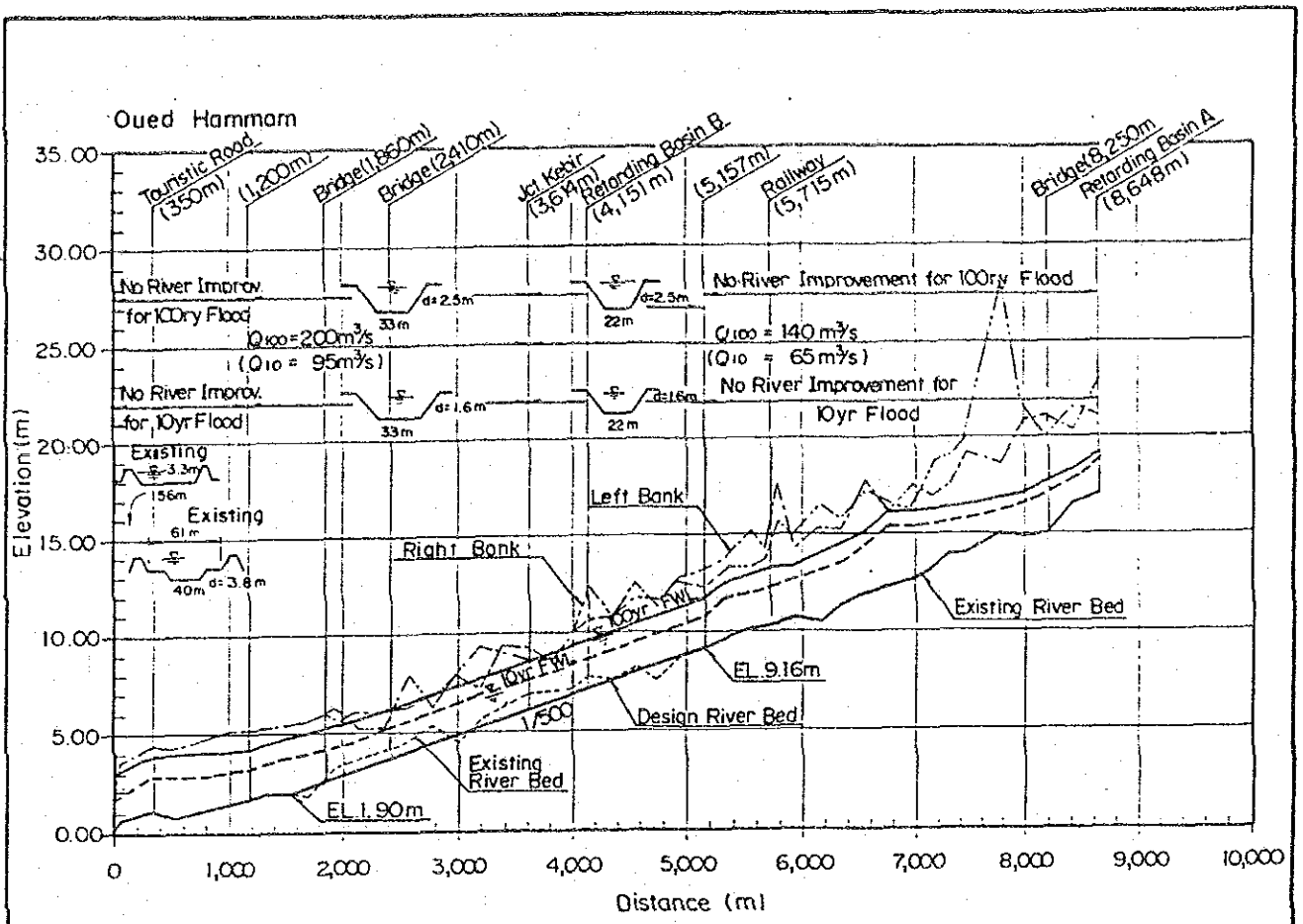


Figure 8.35 Profil en Long de l'Oued Hammam

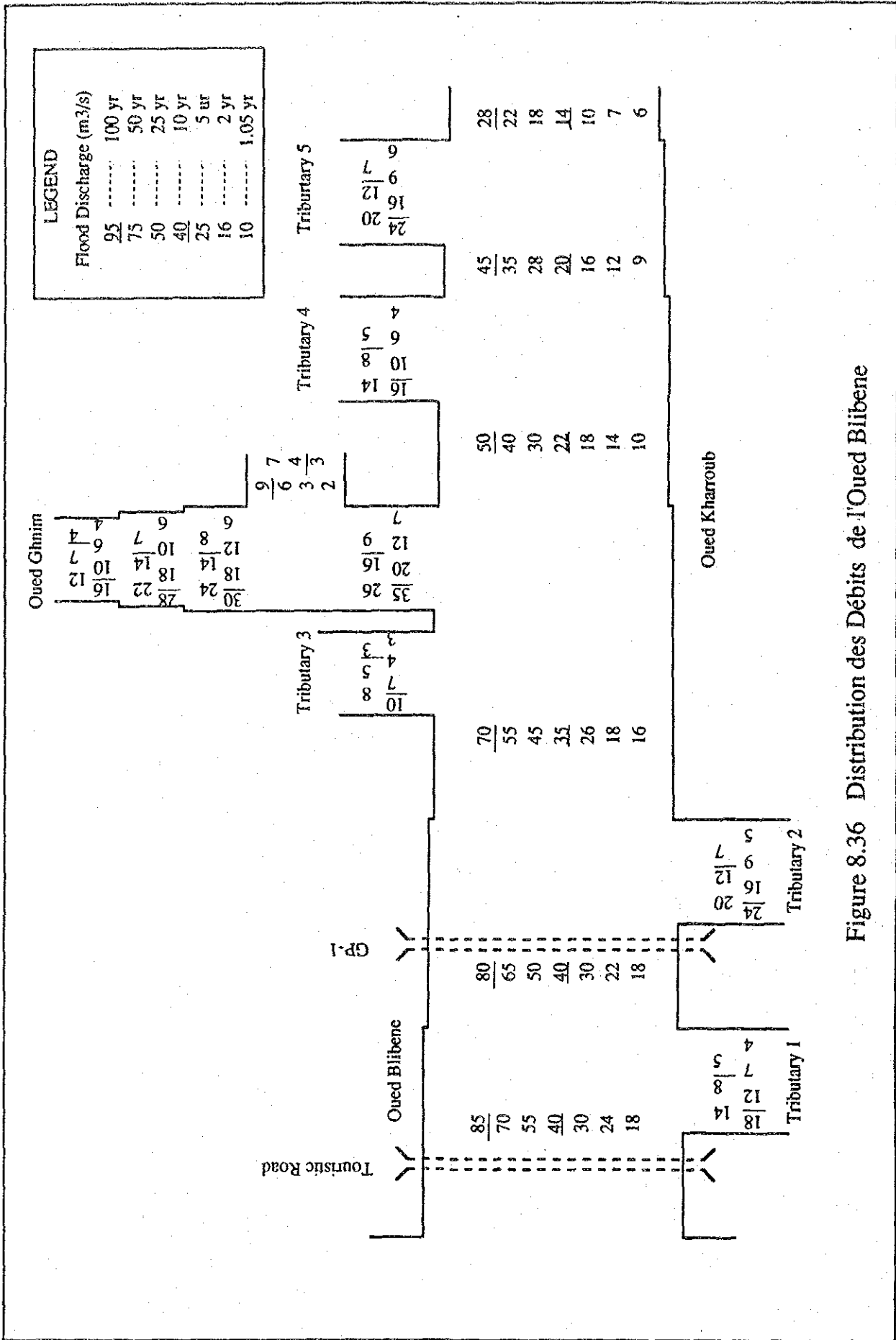


Figure 8.36 Distribution des Débits de l'Oued Bilbene