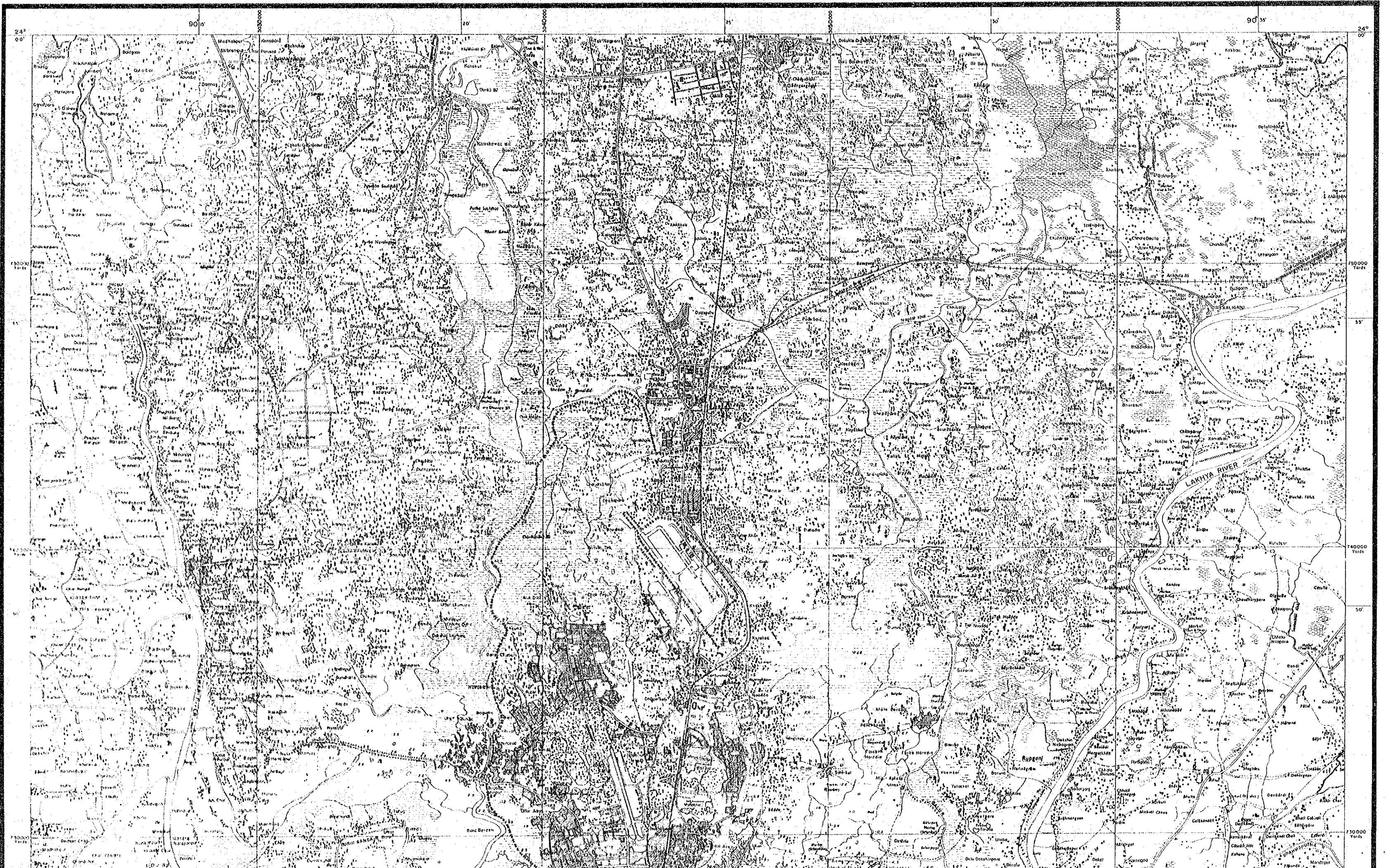


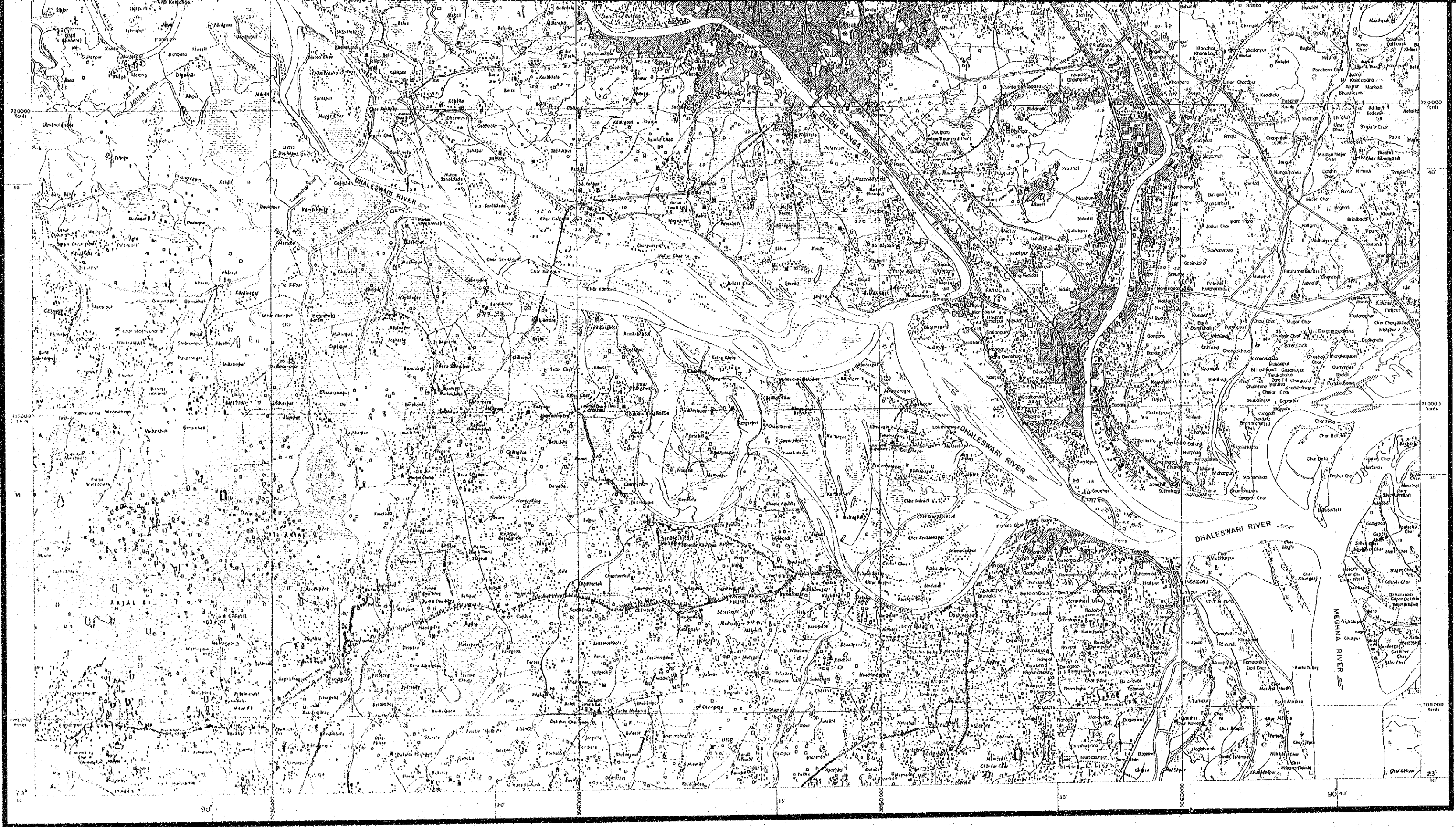
# DHAKA METROPOLITAN AREA







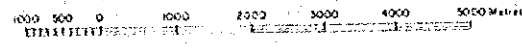




**LEGEND**

<p>Water bodies: open water, marsh, pond, lake, reservoir, canal, drainage, etc.</p> <p>Vegetation: forest, scrub, grass, etc.</p> <p>Buildings: residential, industrial, etc.</p> <p>Infrastructure: roads, railways, etc.</p> <p>Boundaries: international, administrative, etc.</p>	<p>Water bodies: open water, marsh, pond, lake, reservoir, canal, drainage, etc.</p> <p>Vegetation: forest, scrub, grass, etc.</p> <p>Buildings: residential, industrial, etc.</p> <p>Infrastructure: roads, railways, etc.</p> <p>Boundaries: international, administrative, etc.</p>	<p>Water bodies: open water, marsh, pond, lake, reservoir, canal, drainage, etc.</p> <p>Vegetation: forest, scrub, grass, etc.</p> <p>Buildings: residential, industrial, etc.</p> <p>Infrastructure: roads, railways, etc.</p> <p>Boundaries: international, administrative, etc.</p>
--	--	--

Scale 1:50,000



**INDEX TO SHEET (1:50,000)**

79 1/1	79 1/2	79 1/3
79 2/3	79 3/8	79 1/10

**NOTES:**  
 This map has been prepared based Topo Sheet, Scale 1:50,000 of Survey of Bangladesh and Updated by unrectified coloured infra-red aerial photographs of the same scale 1983.  
 This map is also updated by ground verification in 1990-1991 by JICA Study Team.

**GREATER DHAKA PROTECTION PROJECT (STUDY IN DHAKA METROPOLITAN AREA) BANGLADESH FLOOD ACTION PLAN NO-8A**

**DHAKA METROPOLITAN AREA**

Scale	1:50,000
Date	January 1991

JAPAN INTERNATIONAL COOPERATION AGENCY









118