

No. 1+450,0

WOOD

splay

splay

deposit place

splay

160

150

140

No. 12.  
G.L.: 148,9  
No. 1+500,0

WOOD

splay

splay

deposit place

splay

160

150

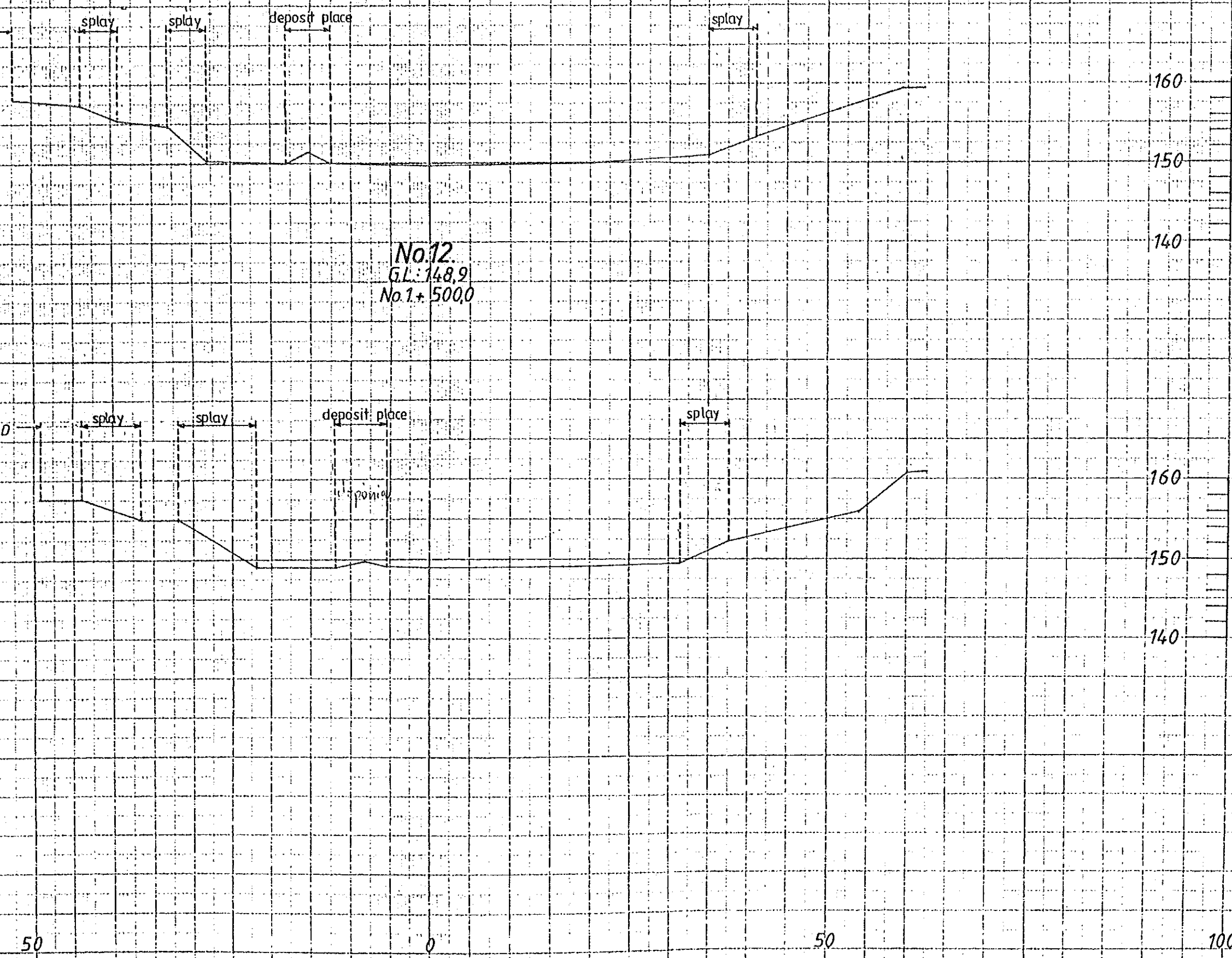
140

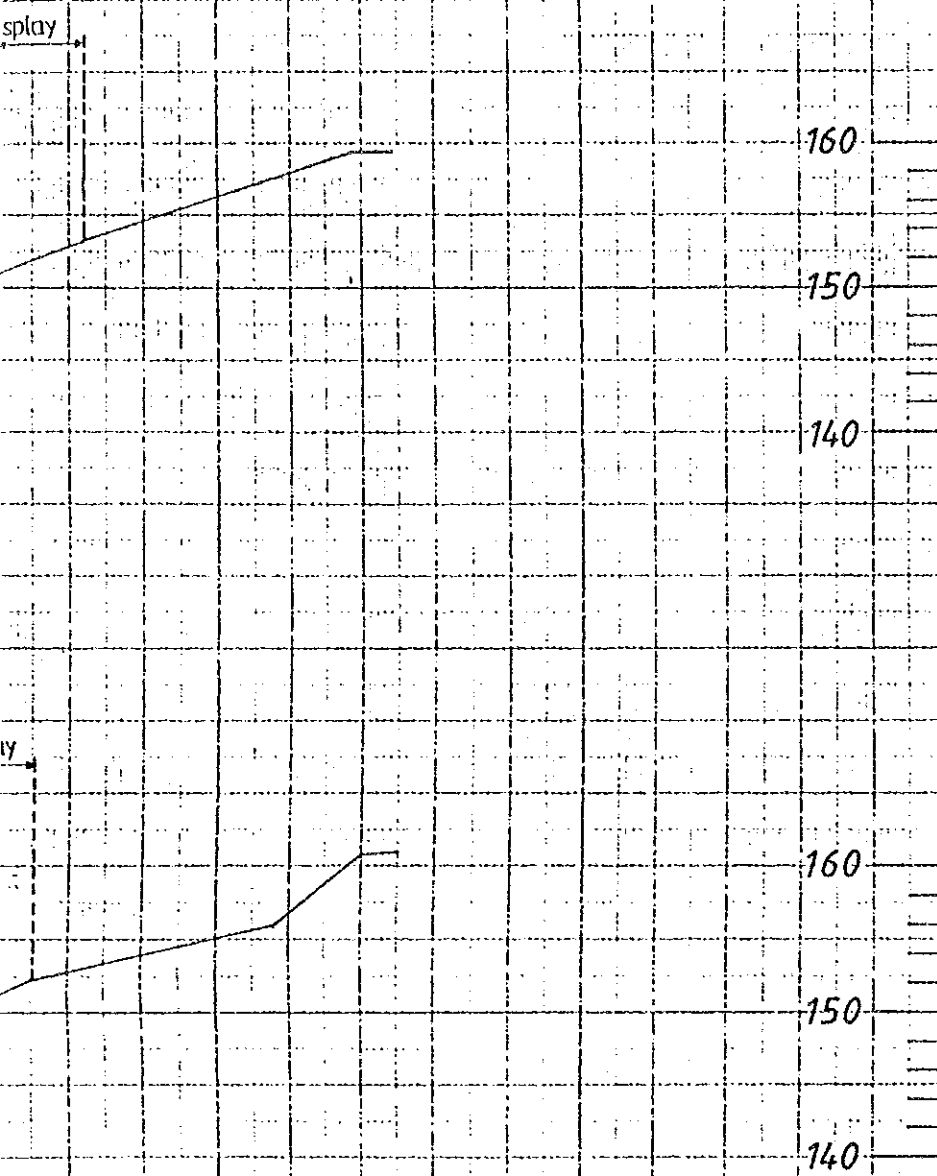
50

0

50

100

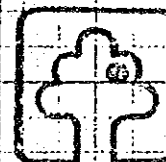




50

100

Altitude above the Bath sea



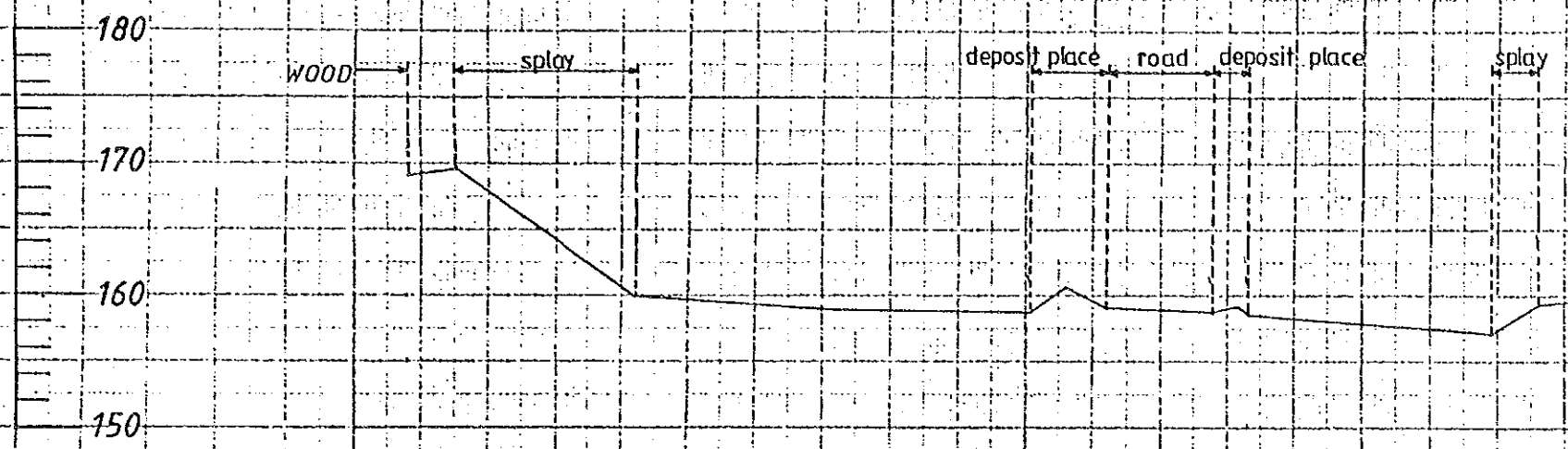
„PYRUS” Environmental Services Ltd.

H-1117 Bogdanfy u. 2., Budapest

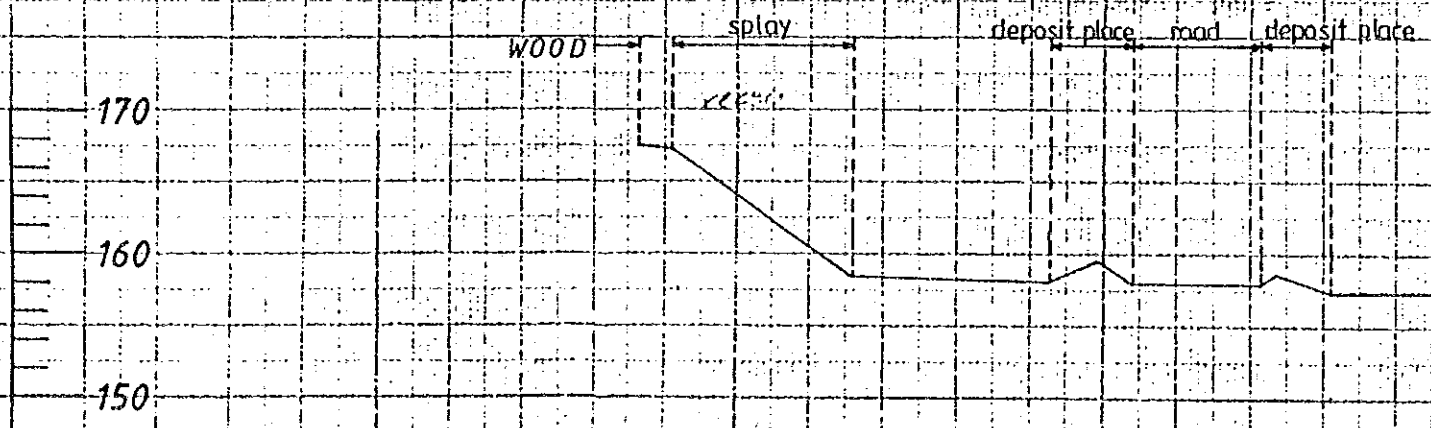
T: +36-1-185-0126, Fax: +36-1-185-0240

Principal:	J. I. C. A.	6 - 8
Subject:	Geodetic examination of the Dunakeszi sand quarry (Hungary)	Drawing No: 8
	Cross sections No. 9, 10, 11, 12.	Scale: 1:500
Man. Director:	Vice Manager:	Designer:
Egerszegi	Jaromi	Sóos
		Date: 1992.06.

No. 5  
G.L.: 162  
No. 1 + 15

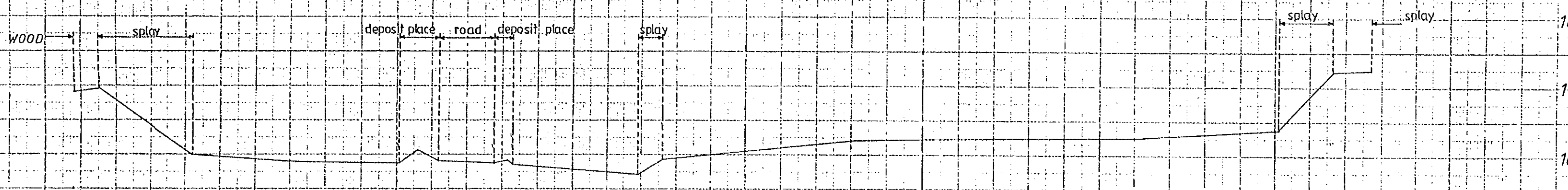


No. 6  
G.L.: 158  
No. 1 + 20




No. 7  
G.L.: 156  
No. 1 + 250

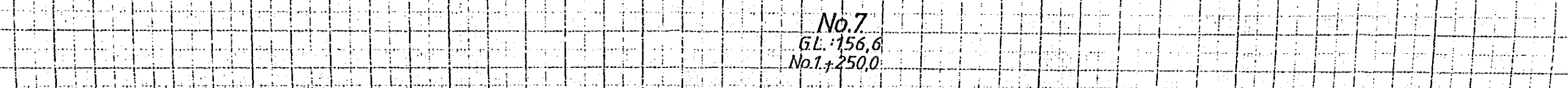
No.5  
G.L.:162.1  
No.1.+150.0



No.6  
G.L.:158.8  
No.1.+200.0



No.7  
G.L.:156.6  
No.1.+250.0





No.5  
G.L.:162,1  
No.1.+150,0

splay

180

170

160

150

No.6  
G.L.:158,8  
No.1.+200,0

splay

170

160

No.7  
G.L.:156,6  
No.1.+250,0

160  
150  
170  
160  
150  
170  
160  
150  
170  
160

No. 6  
G.L.: 158,8  
No. 1. + 200,

WOOD splay deposit place road deposit place

No. 7  
G.L.: 156,6  
No. 1. + 250,0

WOOD splay deposit place road deposit place


No. 8  
G.L.: 158,9  
No. 1 + 300,0

WOOD splay deposit place road

160

150

No.6  
G.L.:158,8  
No.1.+200,0



170

160

No.7  
G.L.:156,6  
No.1.+250,0




170

160

150

No.8  
G.L.:158,9  
No.1.+300,0



170

160

No.6  
G.L.: 158,8  
No.1. +200,0

splay

splay

160

150

170

160

No.7  
G.L.: 156,6  
No.1. +250,0

splay

splay

splay

splay

170

160

150

No.8  
G.L.: 158,9  
No.1. +300,0

splay

splay

170

160



No.1.+250,0

170  
160  
150

WOOD splay deposit place road deposit place

No.8.  
GL: 158,9  
No1+300,0

170  
160  
150

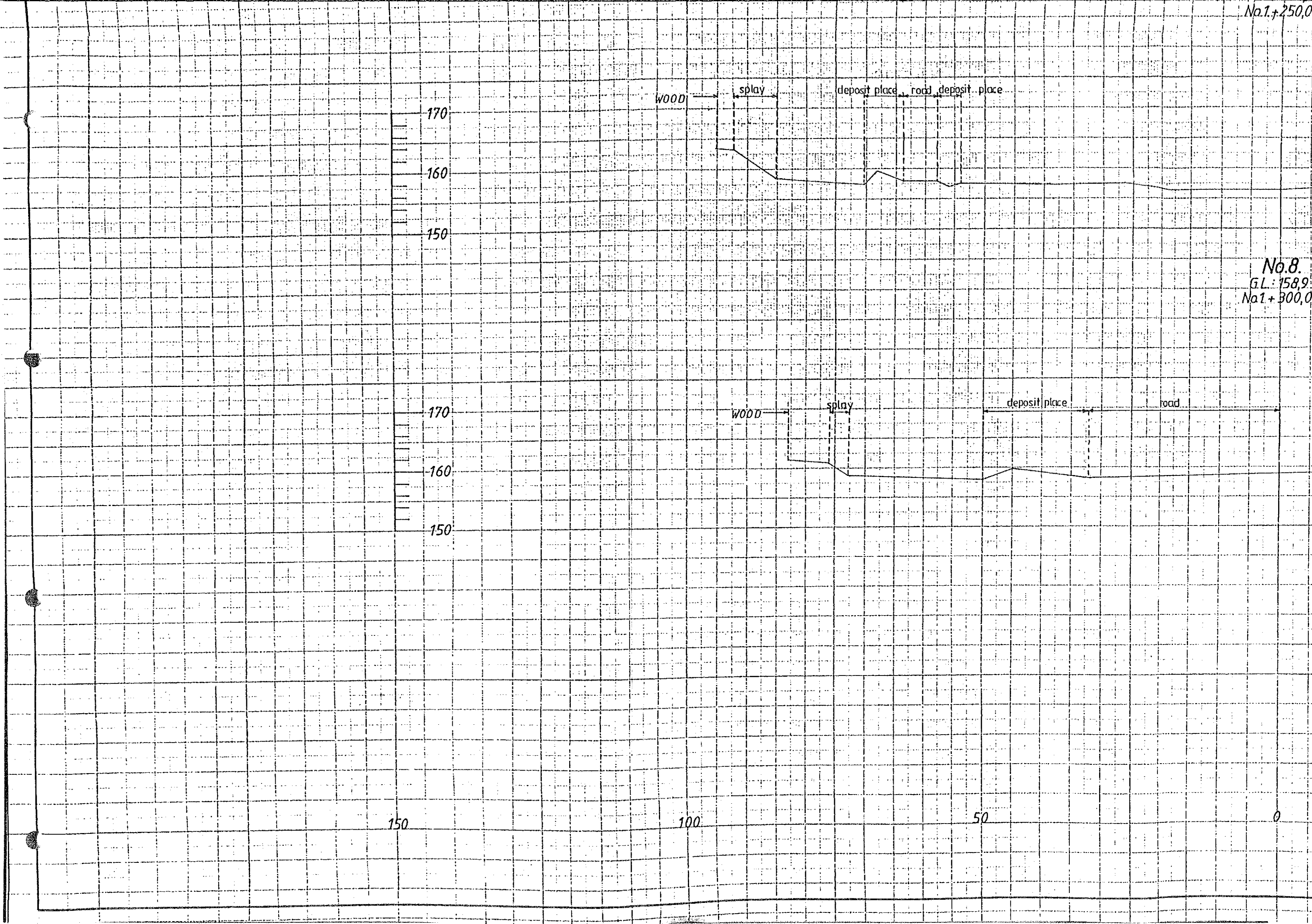
WOOD splay deposit place road

150

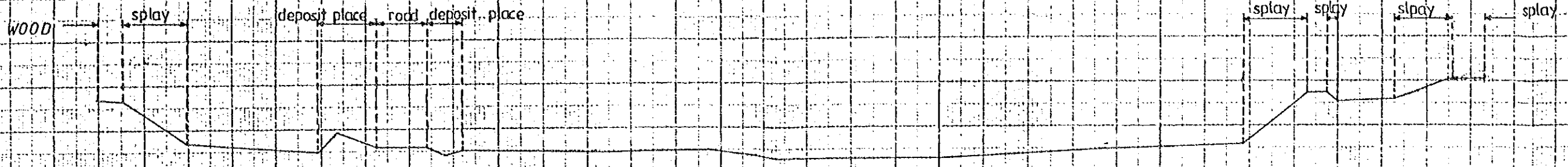
100

50


0



No.1. +250,0



No.8.  
GL: 158,9  
No1 + 300,0



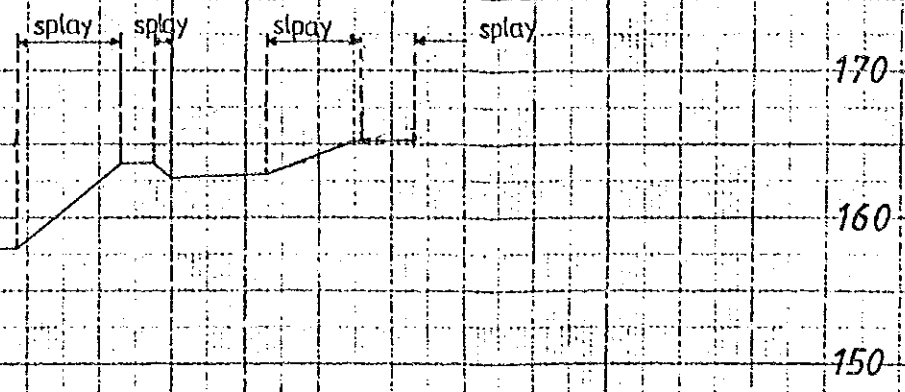
100

50


0

50





No.1+250,0



No.8.  
G.L.: 158,9  
No.1+300,0



Altitude above the Balti sea

		<b>„PYRUS“ Environmental Services Ltd.</b> H-1117 Bögdanfy u. 2., Budapest T: +36-1-185-0126, Fax: +36-1-185-0240	
Principal:		J. I. C. A.	6 - 9
Subject:		Geodetic examination of the Budakeszi sand quarry (Hungary)	Drawing No.: 7
		Cross sections No. 5, 6, 7, 8.	Scale: 1:500
Man. Director:	Vice Manager:	Designer:	Date:
Egerszegi 	Járomi 	Soós 	1992.06

No. 1  
G.L.: 183.6

190  
180  
170

deposit place

hedge

hedge

hedge  
hedge  
splay

electrical transmission line

190  
180  
170  
160

deposit place

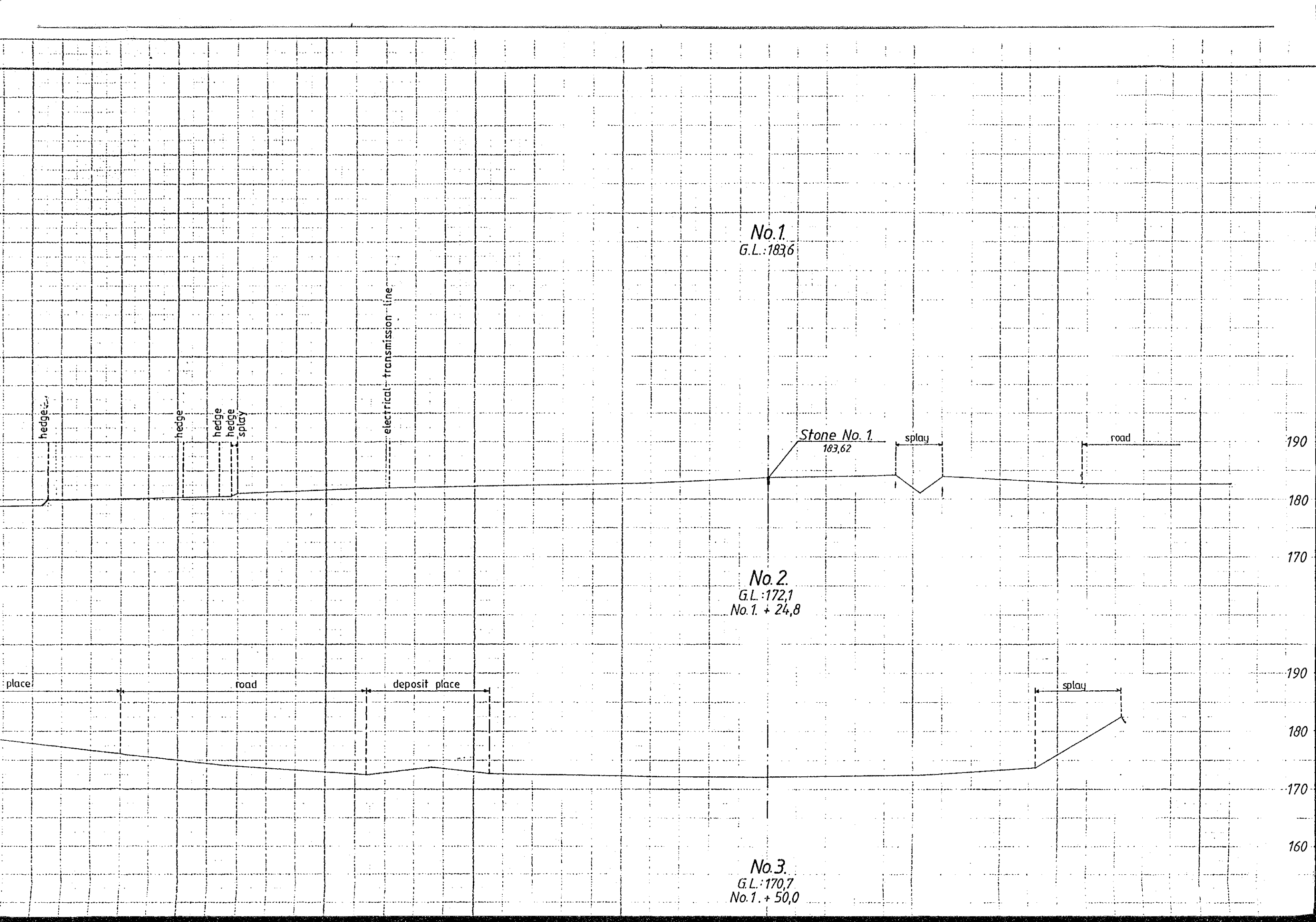
road

deposit place

No. 2  
G.L.: 172.1  
No. 1. + 24.0

No. 3  
G.L.: 170.7  
No. 1. + 50.0





No. 1  
G.L. 183,6

hedge

hedge

hedge

hedge

splay

electrical transmission line

Stone No. 1  
183,62

splay

road

190

180

170

No. 2  
G.L. 172,1  
No. 1. + 24,8

place

road

deposit place

splay

190

180

170

160

No. 3  
G.L. 170,7  
No. 1. + 50,0

No.1  
G.L.:183,6

Stone No. 1  
183,62

splay

road

190

180

170

No.2  
G.L.:172,1  
No.1. + 24,8

splay

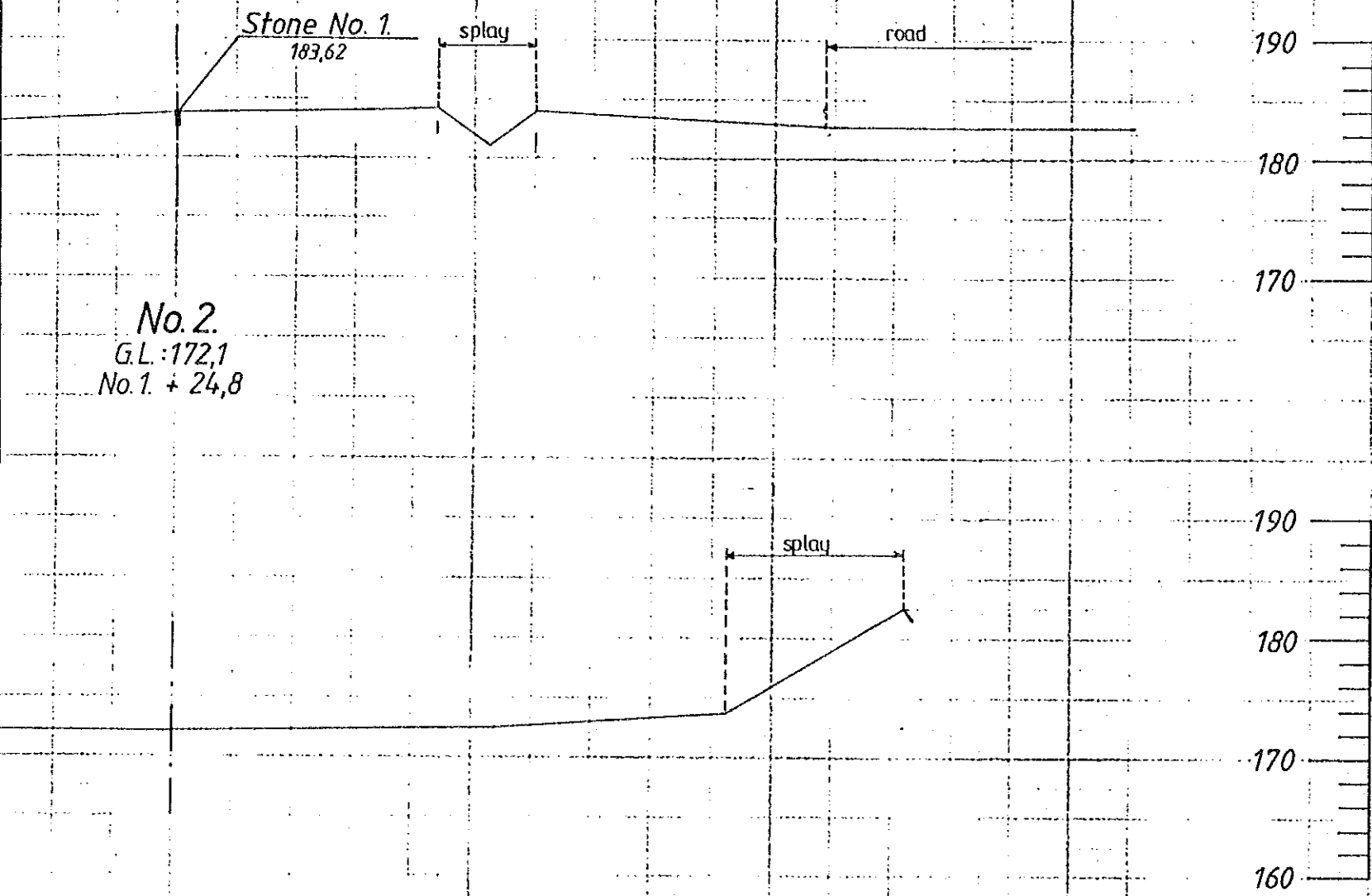
190

180

170

160

No.3  
G.L.:170,7  
No.1. + 50,0



190

180

170

deposit place

hedge

hedge

hedge

hedge

splay

electr

No. 2

G.L.: 172

No. 1. + 2

190

180

170

160

deposit place

road

deposit place

No. 3

G.L.: 170

No. 1. + 50

190

180

170

160

WOOD

splay

splay

road

No. 4

G.L.: 168,7

No. 1. + 100,0

180

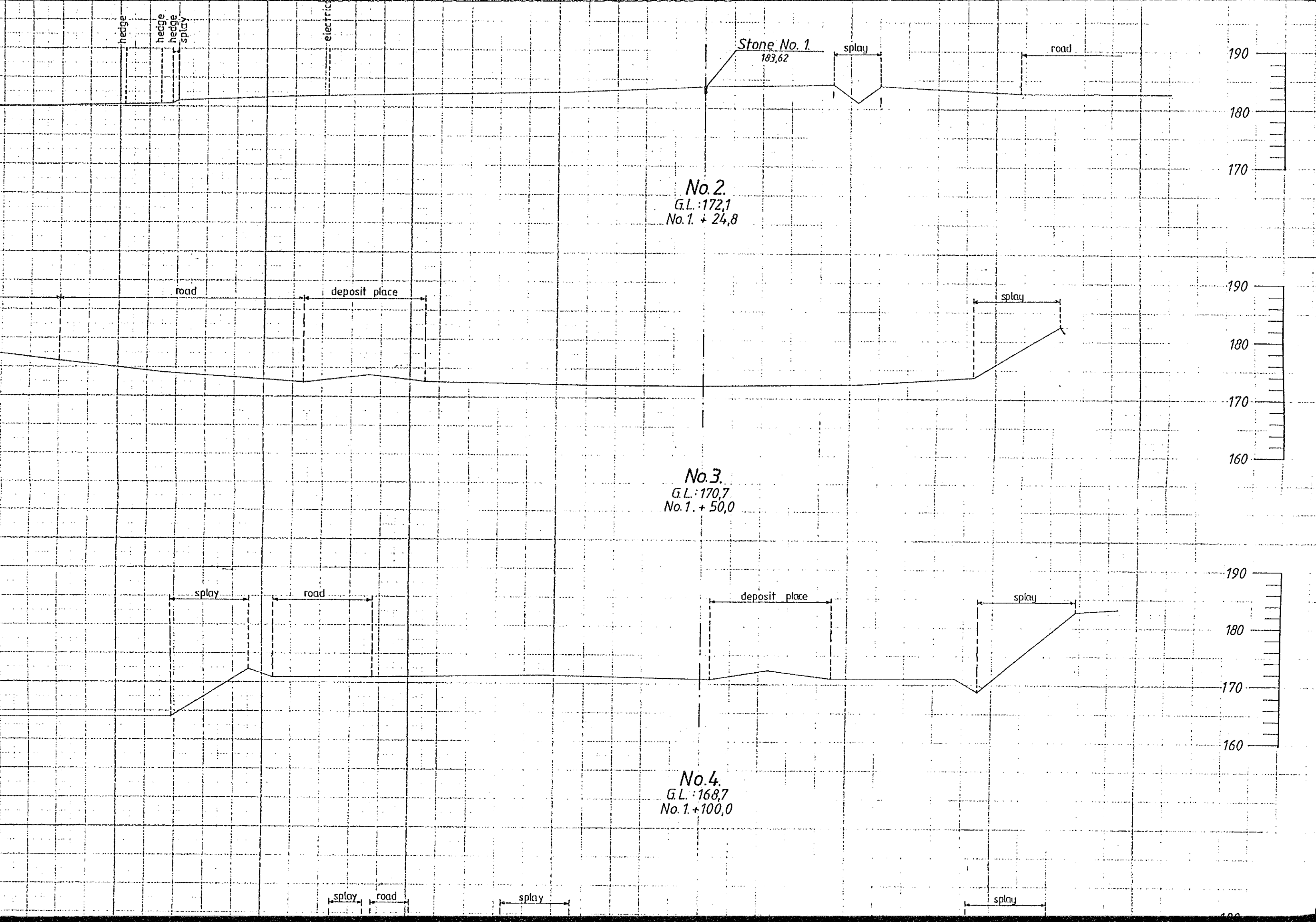
WOOD

splay

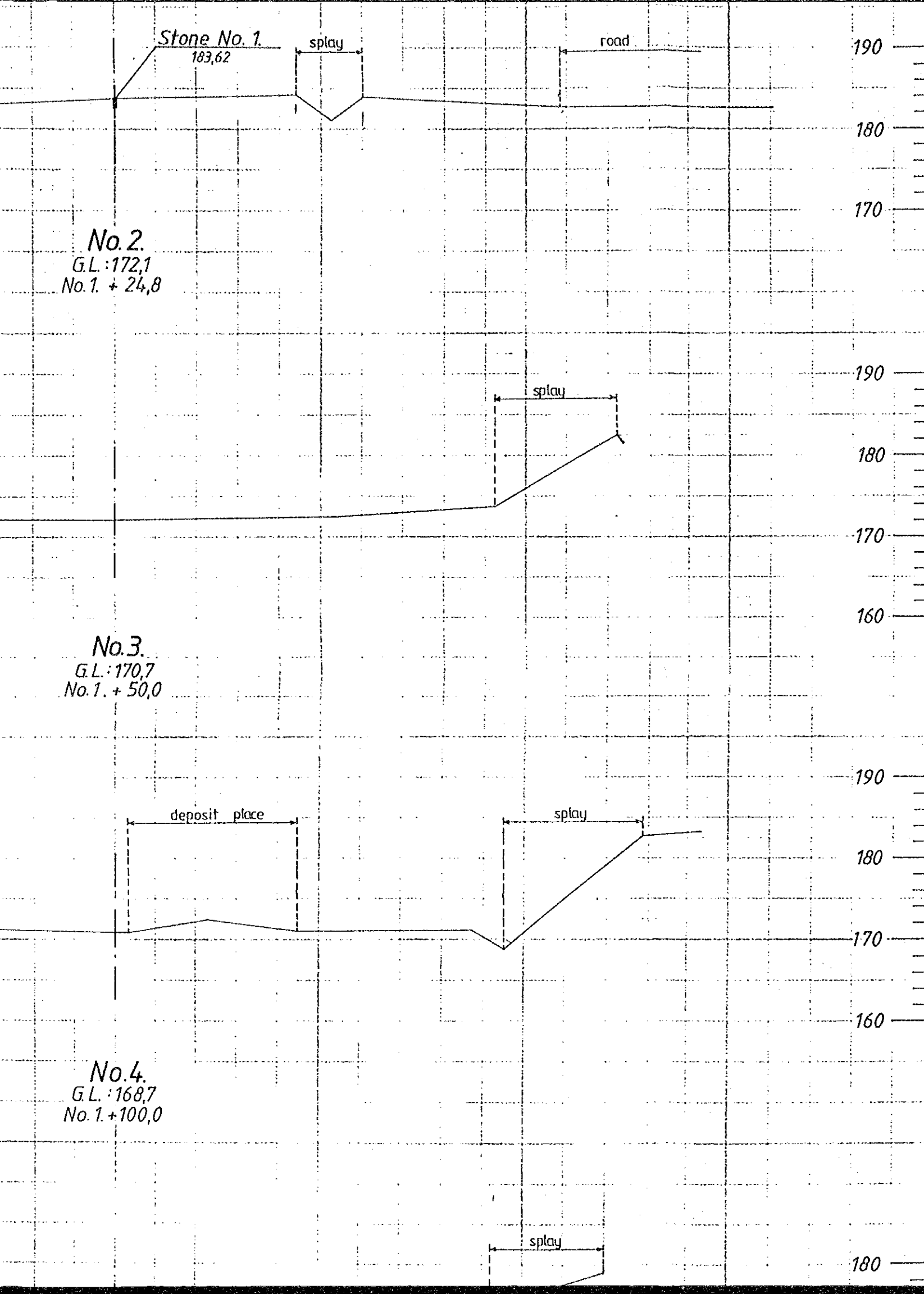
splay

road

splay







No. 2.  
G.L.: 172,1  
No. 1. + 24,8

No. 3.  
G.L.: 170,7  
No. 1. + 50,0

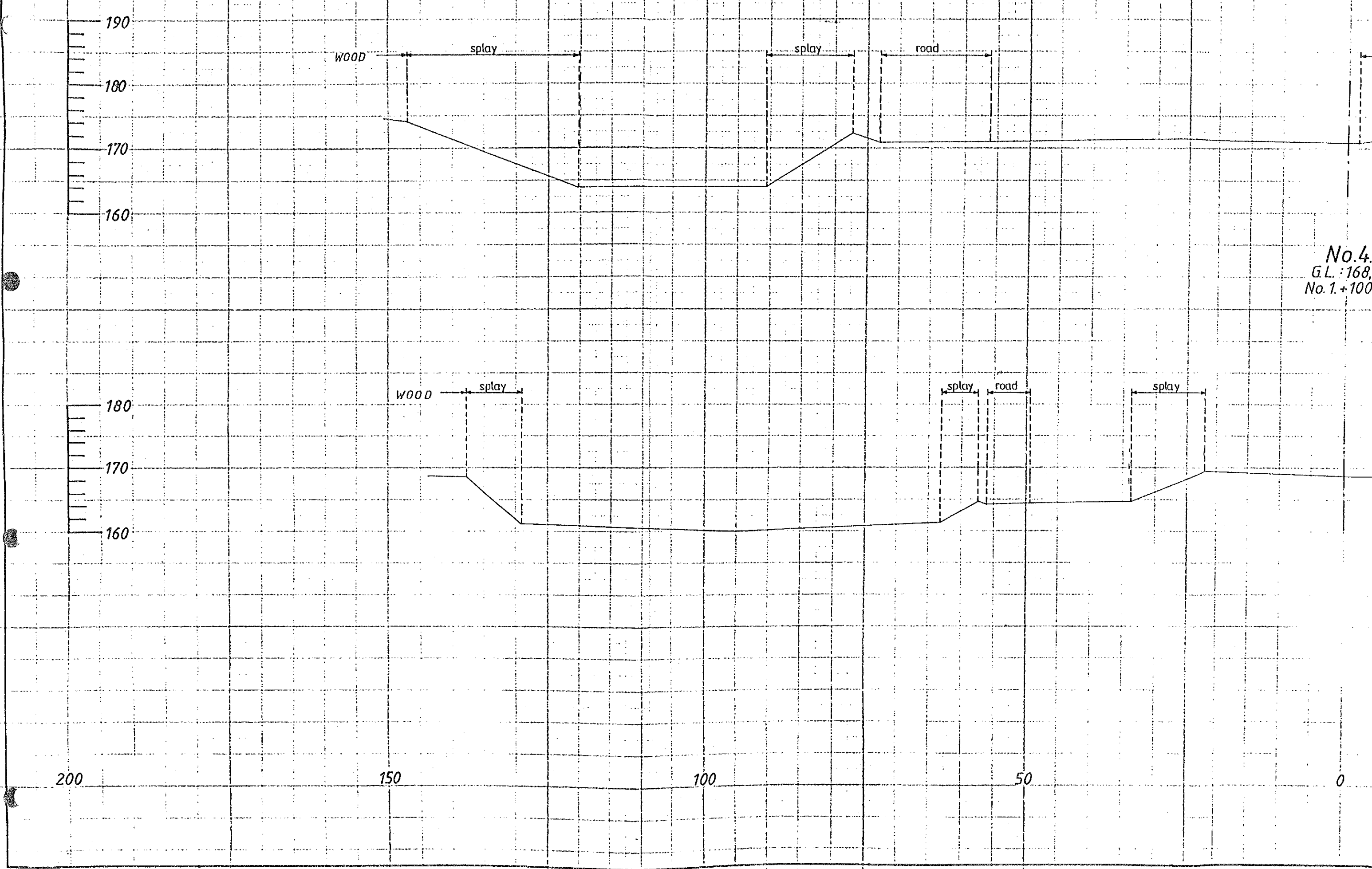
No. 4.  
G.L.: 168,7  
No. 1. + 100,0

LEGEND:

Stone No. 1 : basic point  
183,62 : top of stone

No. 3.  
G.L.: 170.7  
No. 1. + 50.

No. 4.  
G.L.: 168.7  
No. 1. + 100.



No.3  
G.L.: 170,7  
No.1. + 50,0

splay

road

deposit place

splay

190  
180  
170  
160

No.4  
G.L.: 168,7  
No.1. + 100,0

splay

road

splay

splay

180  
170  
160

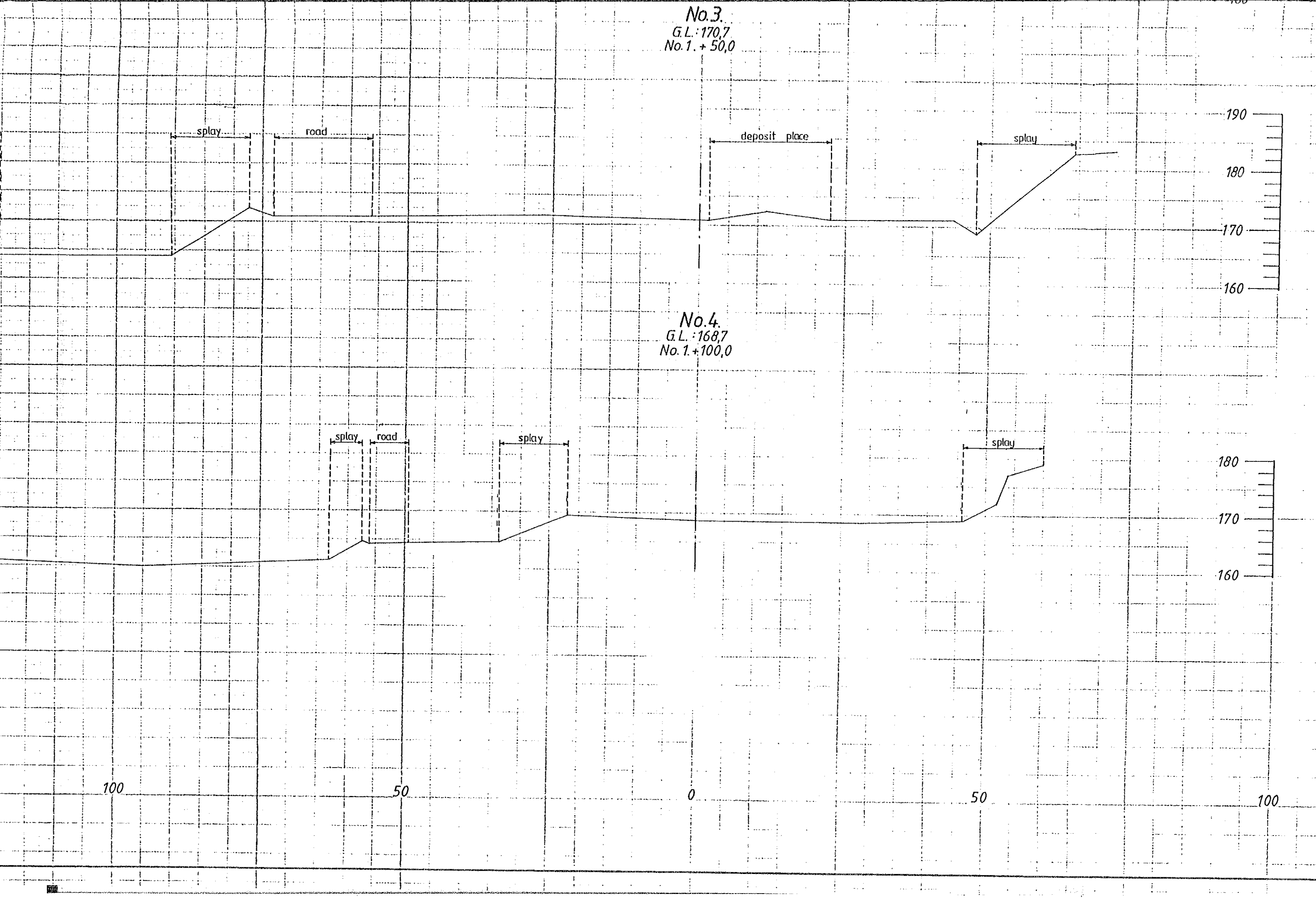
100

50

0

50

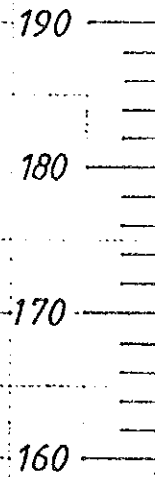
100



No.3.  
G.L.: 170,7  
No.1. + 50,0

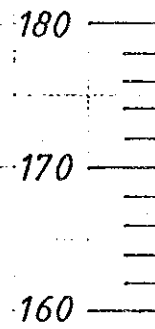
deposit place

splay



No.4.  
G.L.: 168,7  
No.1. + 100,0

splay







0 50 100

LEGEND:

Stone No.1 : basic point  
183,62 : top of stone

Altitude above the Balti sea

 <b>„PYRUS” Environmental Services Ltd.</b> H - 1117 Bogdányf u. 2., Budapest T: +36-1-185-0126, Fax: +36-1-185-0240			
Principal:		J. I. C. A.	6 - 10
Subject: Geodetic examination of the Dunakeszi sand quarry ( Hungary )			Drawing No.: 6
Cross sections No. 1 2 3 4			Scale: 1:500
Man. Director:	Vice Manager:	Designer:	Date:
Egerszegi 	Járomi 	Soós 	1992.06.



JICA