

ANNEX 1. LIST OF JICA TEAMS AND ARD OFFICIALS CONCERNED

2. PROJECT MAP OF MODEL AREA

- HUAI SAM RU
- HUAI NONG KHO
- KHLONG SAMO KHON
- KHLONG SAL

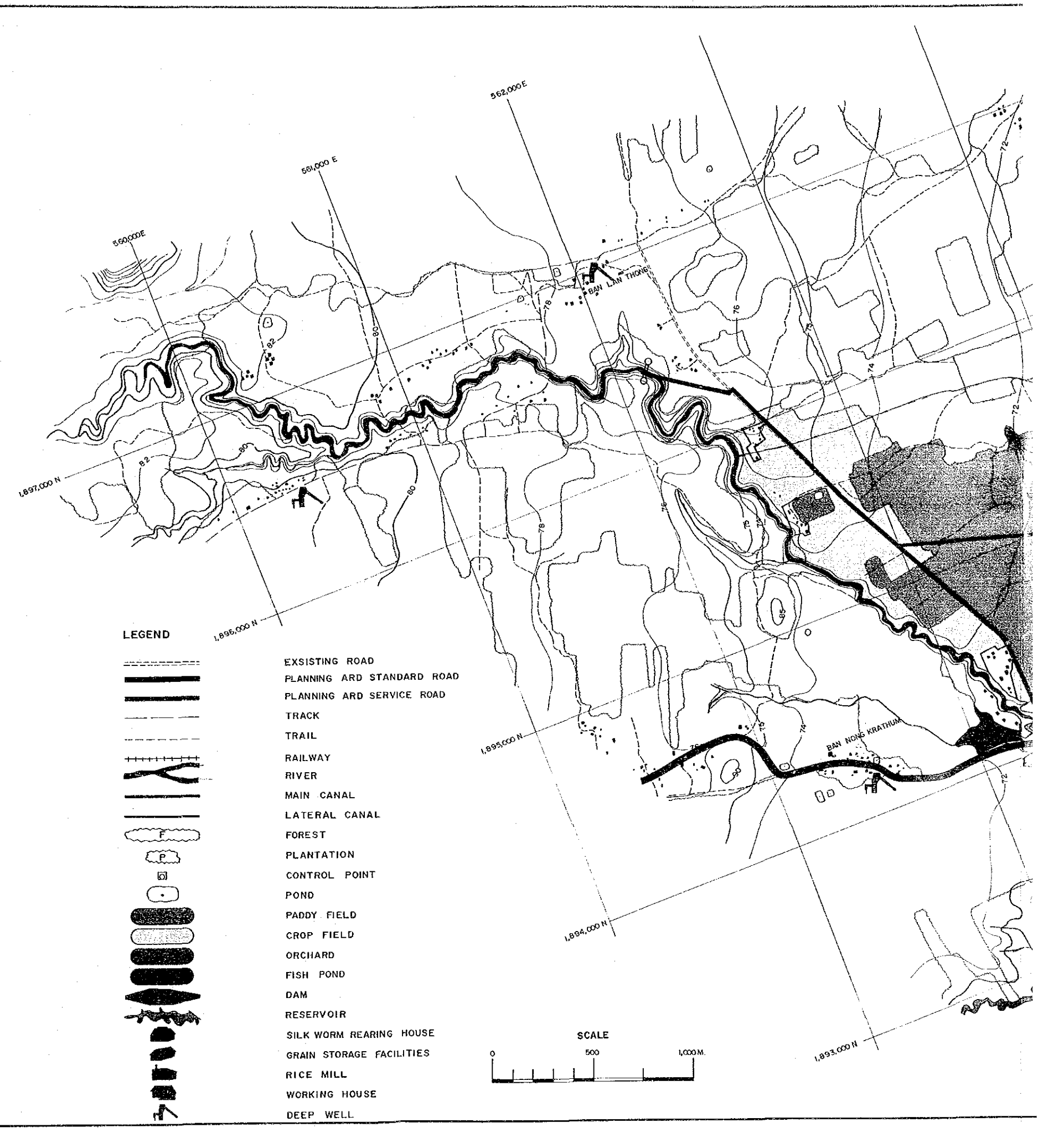

3. GENERAL MAP OF OVERALL 5-YEAR PLAN

- PHITSANULOK PROVINCE
- SUKHO THAI PROVINCE
- KAMPHANENG PHET PROVINCE
- TAK PROVINCE

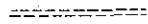





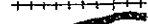



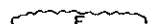

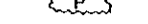











LIST OF JICA TEAMS AND ARD OFFICIALS CONCERNED

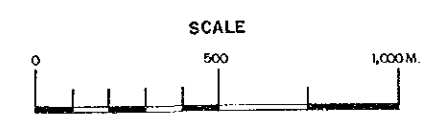
- (1) JICA Advisory Committee
- | | |
|------------------------|-------------------------|
| Dr. Shoichiro NAKAGAWA | Chairman, |
| Mr. Akihiko KUBOTA | Irrigation and Drainage |
| Mr. Takamichi IWAI | Project Evaluation |
| Mr. Kurazi KATO | Agriculture |
| Mr. Masasada ITO | Agriuctural Economy |
- (2) JICA Study Team
- | | |
|-------------------------|---------------------------|
| Mr. Kunio OHTA | Leader/Project Planning |
| Mr. Hironori TAKAHASHI | Irrigation and Drainage |
| Mr. Gunjiro OZAWA | Meteorology and Hydrology |
| Mr. Minoru YAHATA | Topography and Geology |
| Dr. Kumpol PUAPANICHYA | Rural Development |
| Mr. Yasuhiro AMATSUJI | Structure Planning |
| Mr. Toshio MATSUDA | Agriculture |
| Mr. Takehiko OGAWA | Agro Socio-Economy |
| Mr. Yoshitomo MIYANISHI | Project Evaluation |
- (3) ARD Officials Concerned
- | | |
|-------------------------------|---|
| Mr. Chodok Virathum Poonsawat | Secretary General |
| Mr. Ampol Singhakowin | Deputy Secretary General |
| Mr. Sujarit Nantamontry | Deputy Secretary General |
| Mr. Chaiporn Rattananaka | Deputy Secretary General |
| Mr. Surachai Sasisuwan | Director, Water Resources
Development Division |
| Mr. Payungsak Sesavej | Director, Planning & Project Division |

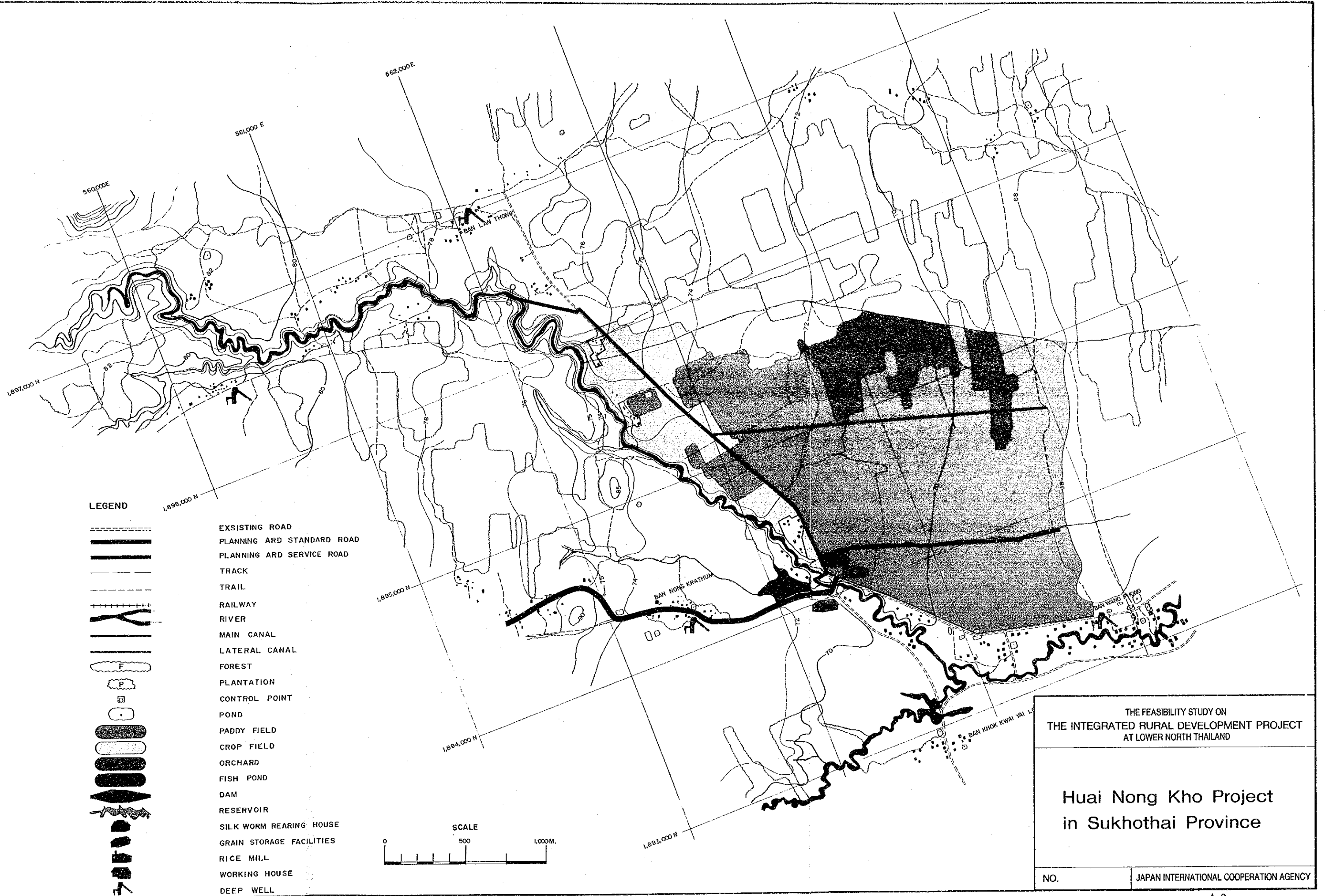
Mr. Manit Silpa-archa	Director, Training Division
Mr. Somchai Wattana	Project Manager,
Mr. Pol Sunata	Director, Research and Evaluation Division
Mr. Narong Phayungphongs	Director, Occupation and Agri- business Promotion Division
Mrs. Supranee Suphanphong	Acting Director, Occupation and Agri- business Promotion Division
Mr. San Khemprasit	Acting Director, Survey and Design Division
Ms. Sopha Mansuwan	Acting Director, Research & Evaluation Division
Mr. Banchongsak Panthong	Acting Director, Water Resources Development Division
Mr. Suvit Chiewnawin	Acting Director, Equipment Control Division
Mr. Pakorn Satyavanija	Chief, Foreign-Relation, Planning & Project Division
Ms. Taddao Panjasophakul	Foreign-Relation Officer
Ms. Sirilak Duang-Kaew	Rural Development Officer
Mr. Tadashi KAWASUGI	JICA Expert to Water Resources Development Division, ARD



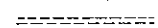




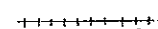



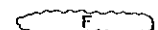
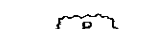













LEGEND


-  EXISTING ROAD
-  PLANNING ARD STANDARD ROAD
-  PLANNING ARD SERVICE ROAD
-  TRACK
-  TRAIL
-  RAILWAY
-  RIVER
-  MAIN CANAL
-  LATERAL CANAL
-  FOREST
-  PLANTATION
-  CONTROL POINT
-  POND
-  PADDY FIELD
-  CROP FIELD
-  ORCHARD
-  FISH POND
-  DAM
-  RESERVOIR
-  SILK WORM REARING HOUSE
-  GRAIN STORAGE FACILITIES
-  RICE MILL
-  WORKING HOUSE
-  DEEP WELL





LEGEND

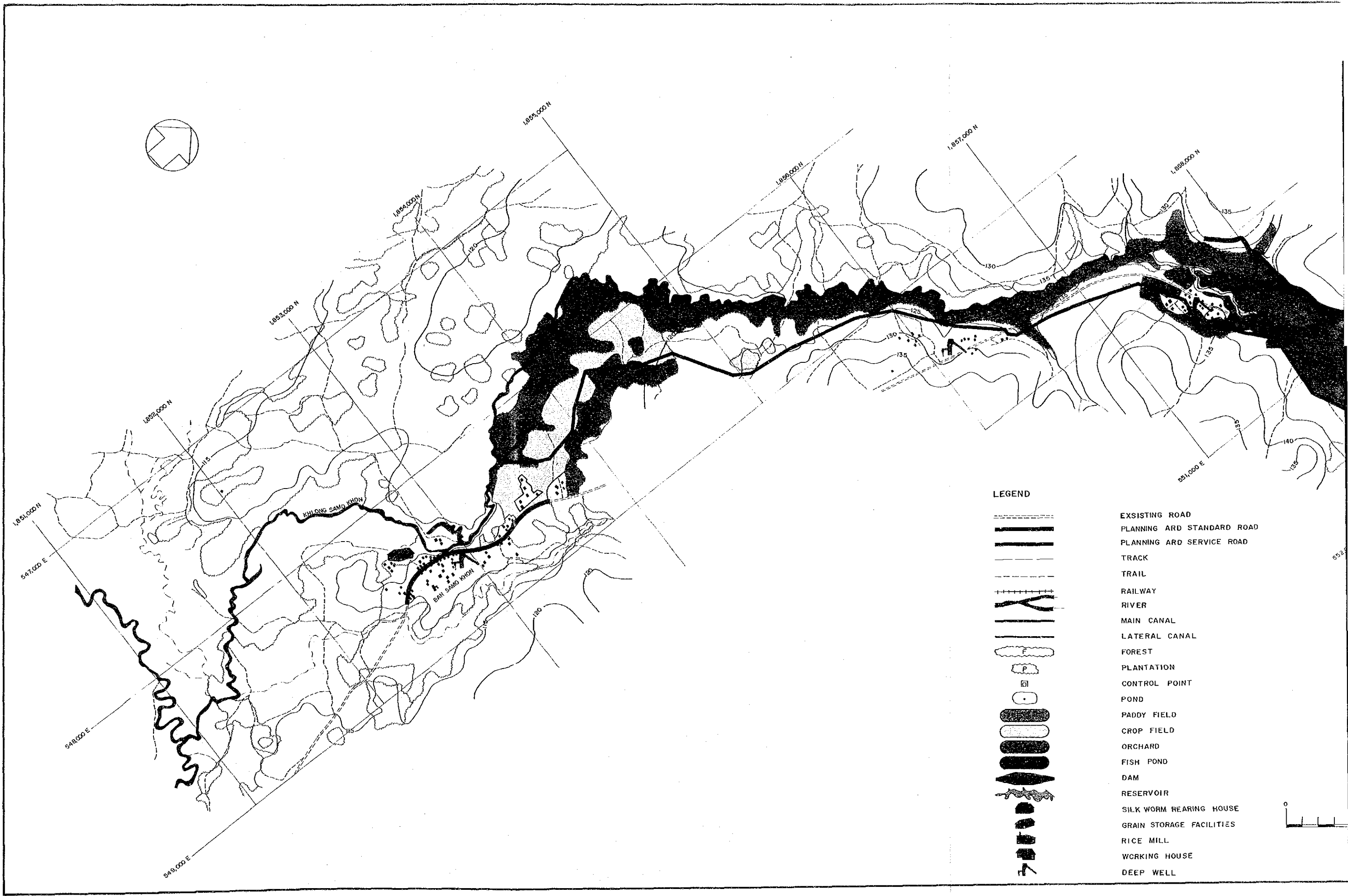
-  EXISTING ROAD
-  PLANNING AND STANDARD ROAD
-  PLANNING AND SERVICE ROAD
-  TRACK
-  TRAIL
-  RAILWAY
-  RIVER
-  MAIN CANAL
-  LATERAL CANAL
-  FOREST
-  PLANTATION
-  CONTROL POINT
-  POND
-  PADDY FIELD
-  CROP FIELD
-  ORCHARD
-  FISH POND
-  DAM
-  RESERVOIR
-  SILK WORM REARING HOUSE
-  GRAIN STORAGE FACILITIES
-  RICE MILL
-  WORKING HOUSE
-  DEEP WELL



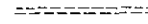











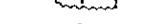
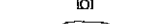


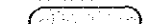







THE FEASIBILITY STUDY ON
THE INTEGRATED RURAL DEVELOPMENT PROJECT
AT LOWER NORTH THAILAND

**Huai Nong Kho Project
in Sukhothai Province**

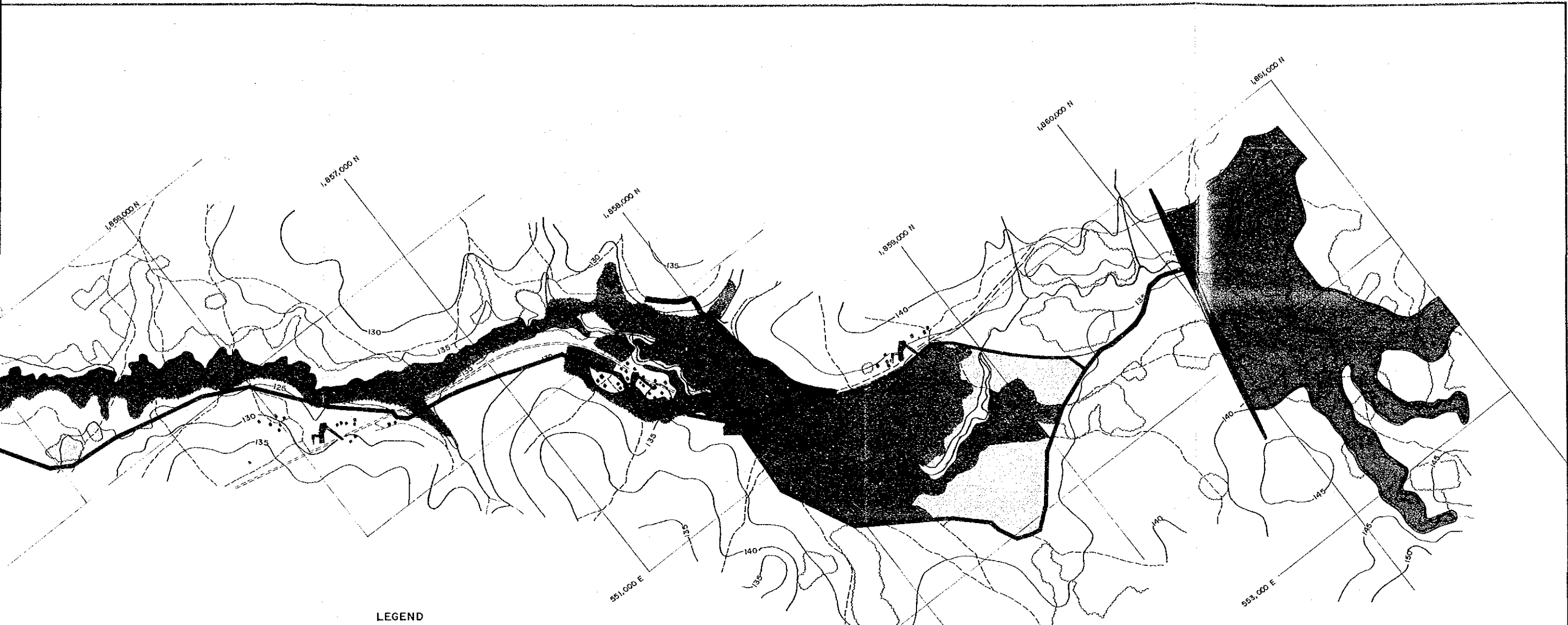
NO.	JAPAN INTERNATIONAL COOPERATION AGENCY
-----	--



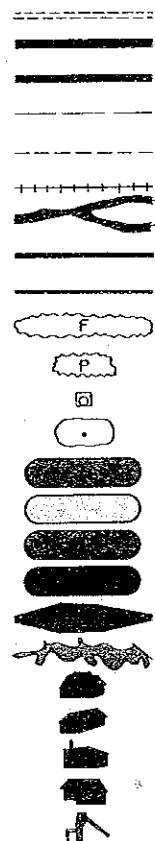
LEGEND

-  EXSISTING ROAD
-  PLANNING ARD STANDARD ROAD
-  PLANNING ARD SERVICE ROAD
-  TRACK
-  TRAIL
-  RAILWAY
-  RIVER
-  MAIN CANAL
-  LATERAL CANAL
-  FOREST
-  PLANTATION
-  CONTROL POINT
-  POND
-  PADDY FIELD
-  CROP FIELD
-  ORCHARD
-  FISH POND
-  DAM
-  RESERVOIR
-  SILK WORM REARING HOUSE
-  GRAIN STORAGE FACILITIES
-  RICE MILL
-  WORKING HOUSE
-  DEEP WELL






LEGEND

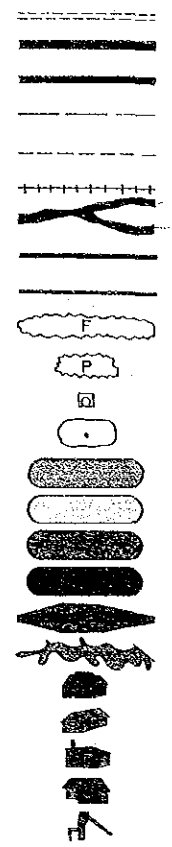


- EXISTING ROAD
- PLANNING RD STANDARD ROAD
- PLANNING RD SERVICE ROAD
- TRACK
- TRAIL
- RAILWAY
- RIVER
- MAIN CANAL
- LATERAL CANAL
- FOREST
- PLANTATION
- CONTROL POINT
- POND
- PADDY FIELD
- CROP FIELD
- ORCHARD
- FISH POND
- DAM
- RESERVOIR
- SILK WORM REARING HOUSE
- GRAIN STORAGE FACILITIES
- RICE MILL
- WORKING HOUSE
- DEEP WELL

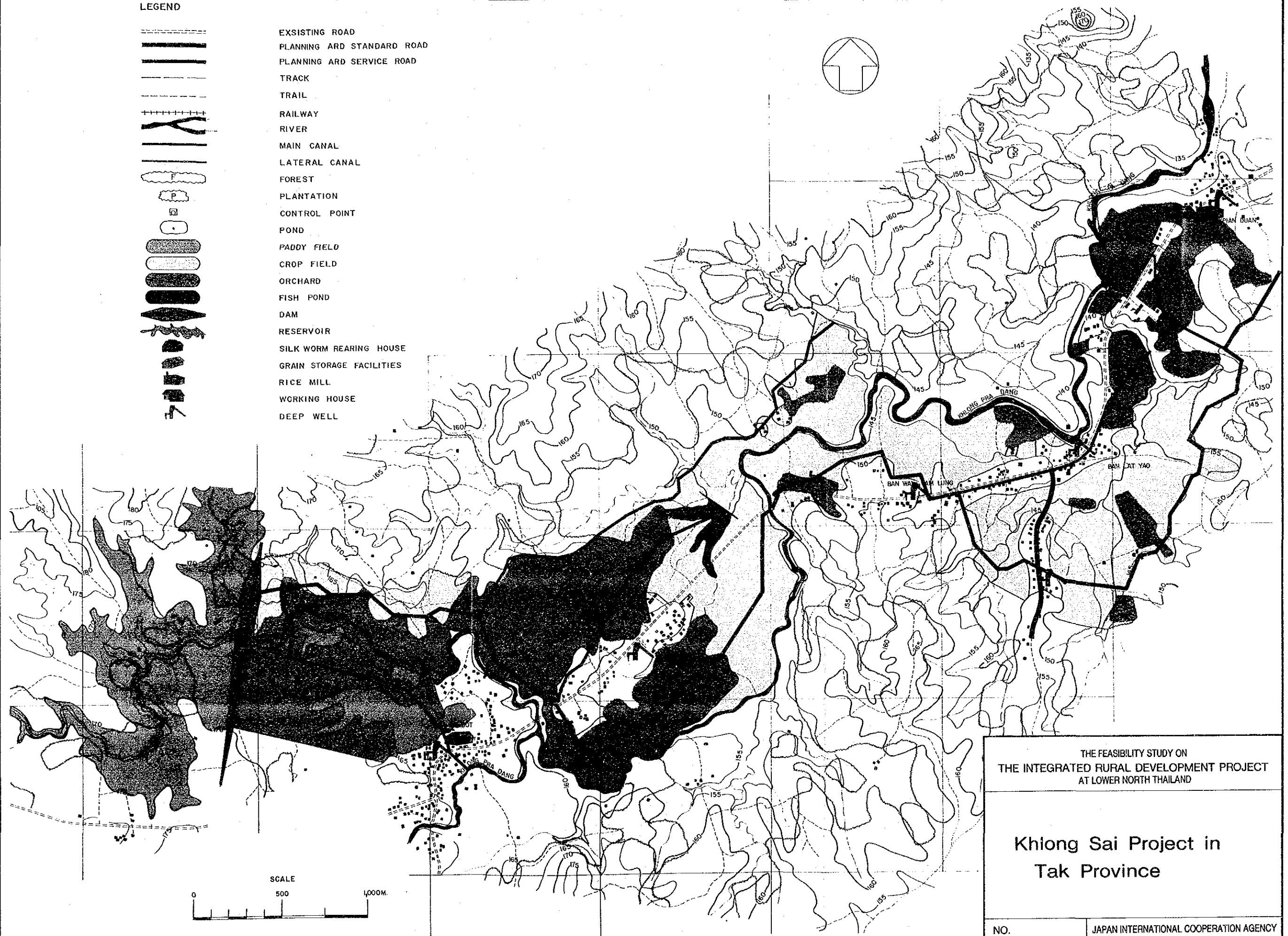
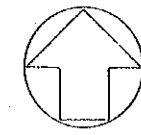


THE FEASIBILITY STUDY ON THE INTEGRATED RURAL DEVELOPMENT PROJECT AT LOWER NORTH THAILAND	
<h2>Khlong Samo Khon Project in Kamphaeng Phet Province</h2>	
NO.	JAPAN INTERNATIONAL COOPERATION AGENCY

LEGEND



- EXISTING ROAD
- PLANNING ARD STANDARD ROAD
- PLANNING ARD SERVICE ROAD
- TRACK
- TRAIL
- RAILWAY
- RIVER
- MAIN CANAL
- LATERAL CANAL
- FOREST
- PLANTATION
- CONTROL POINT
- POND
- PADDY FIELD
- CROP FIELD
- ORCHARD
- FISH POND
- DAM
- RESERVOIR
- SILK WORM REARING HOUSE
- GRAIN STORAGE FACILITIES
- RICE MILL
- WORKING HOUSE
- DEEP WELL

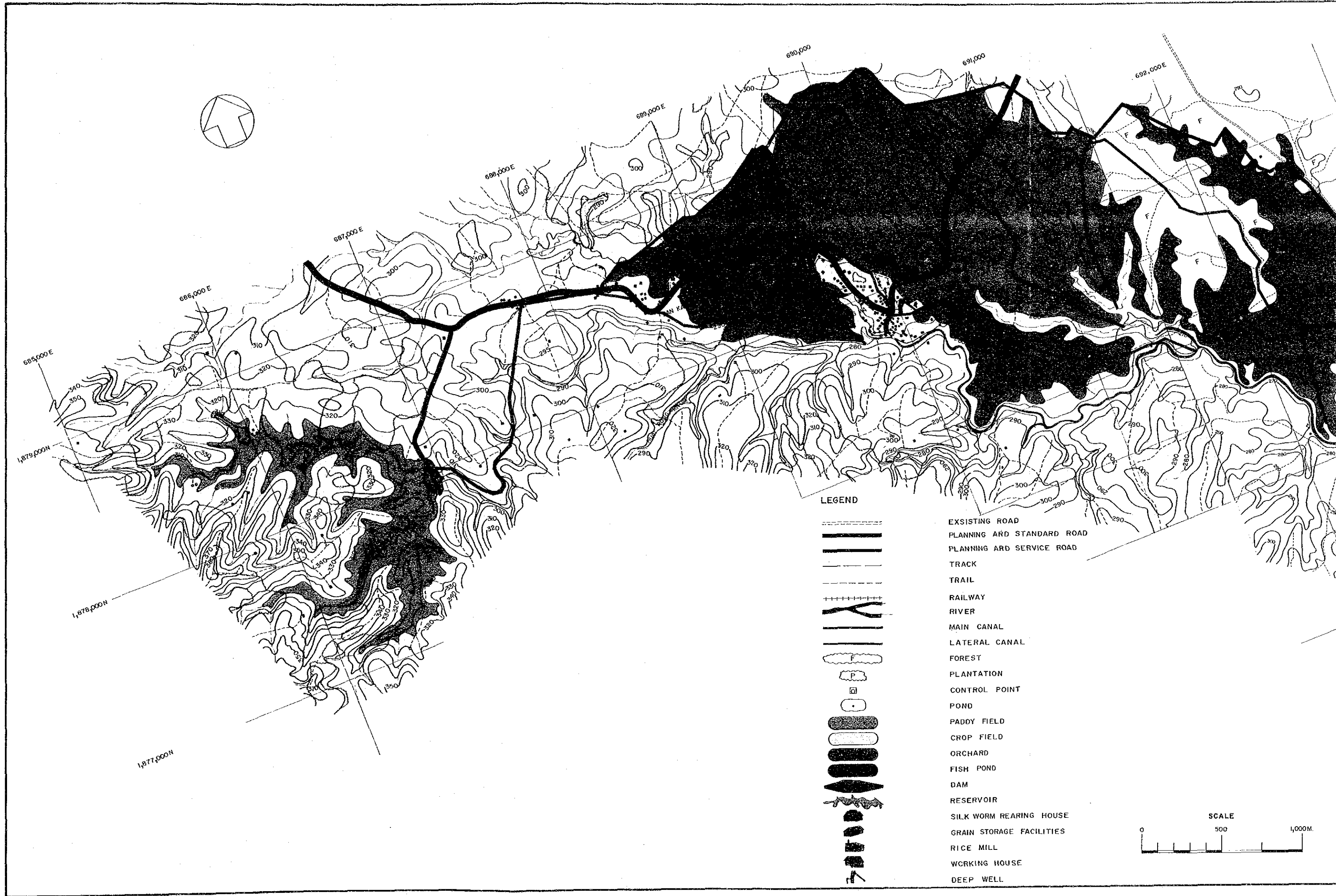


THE FEASIBILITY STUDY ON
THE INTEGRATED RURAL DEVELOPMENT PROJECT
AT LOWER NORTH THAILAND







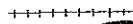




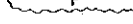
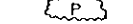











Khlong Sai Project in
Tak Province

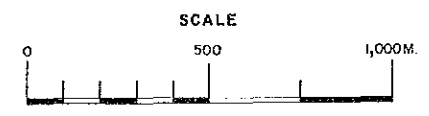
NO.

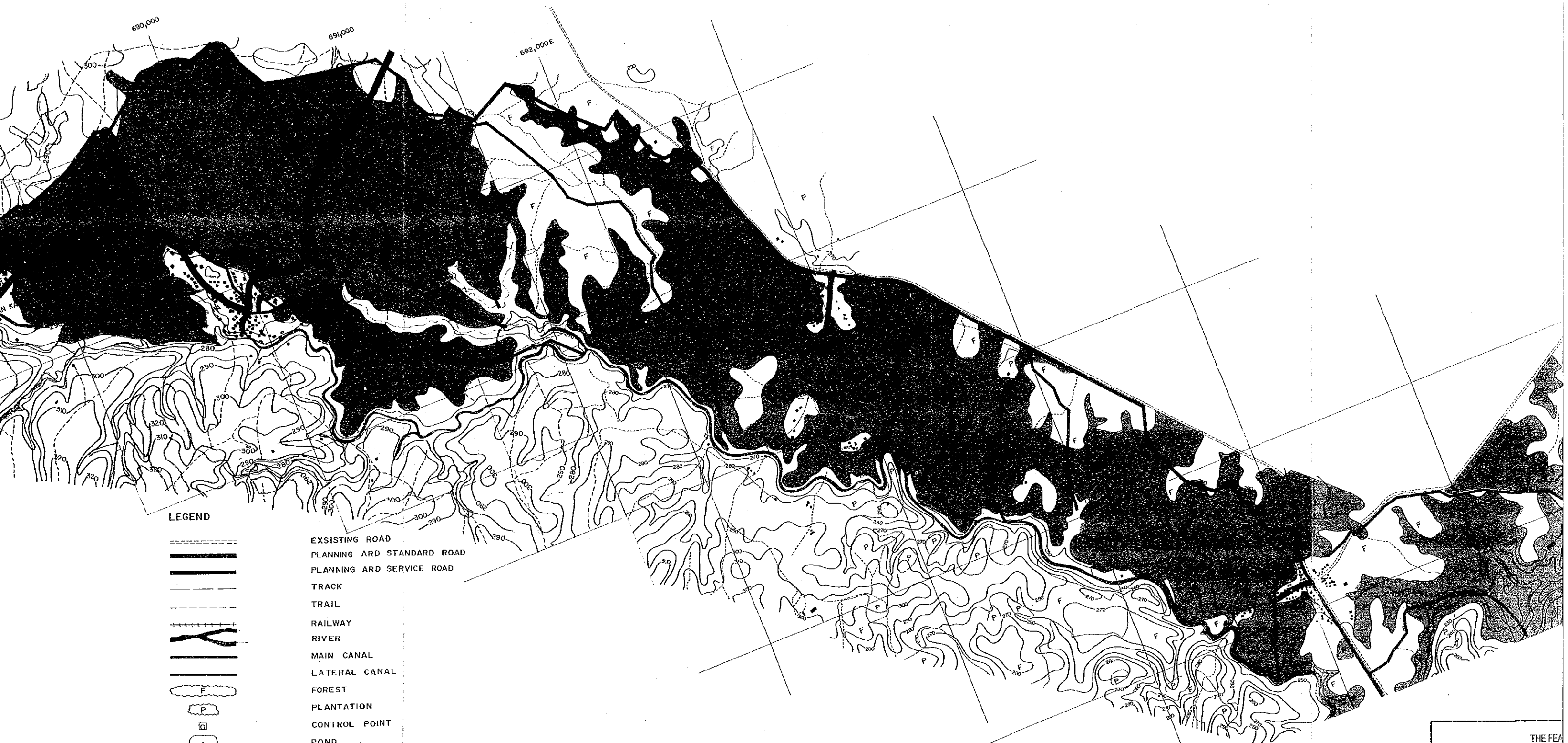
JAPAN INTERNATIONAL COOPERATION AGENCY



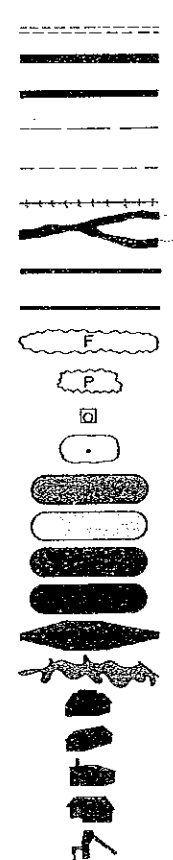
LEGEND

-  EXISTING ROAD
-  PLANNING RD STANDARD ROAD
-  PLANNING RD SERVICE ROAD
-  TRACK
-  TRAIL
-  RAILWAY
-  RIVER
-  MAIN CANAL
-  LATERAL CANAL
-  FOREST
-  PLANTATION
-  CONTROL POINT
-  POND
-  PADDY FIELD
-  CROP FIELD
-  ORCHARD
-  FISH POND
-  DAM
-  RESERVOIR
-  SILK WORM REARING HOUSE
-  GRAIN STORAGE FACILITIES
-  RICE MILL
-  WORKING HOUSE
-  DEEP WELL






LEGEND



- EXISTING ROAD
- PLANNING ARD STANDARD ROAD
- PLANNING ARD SERVICE ROAD
- TRACK
- TRAIL
- RAILWAY
- RIVER
- MAIN CANAL
- LATERAL CANAL
- FOREST
- PLANTATION
- CONTROL POINT
- POND
- PADDY FIELD
- CROP FIELD
- ORCHARD
- FISH POND
- DAM
- RESERVOIR
- SILK WORM REARING HOUSE
- GRAIN STORAGE FACILITIES
- RICE MILL
- WORKING HOUSE
- DEEP WELL


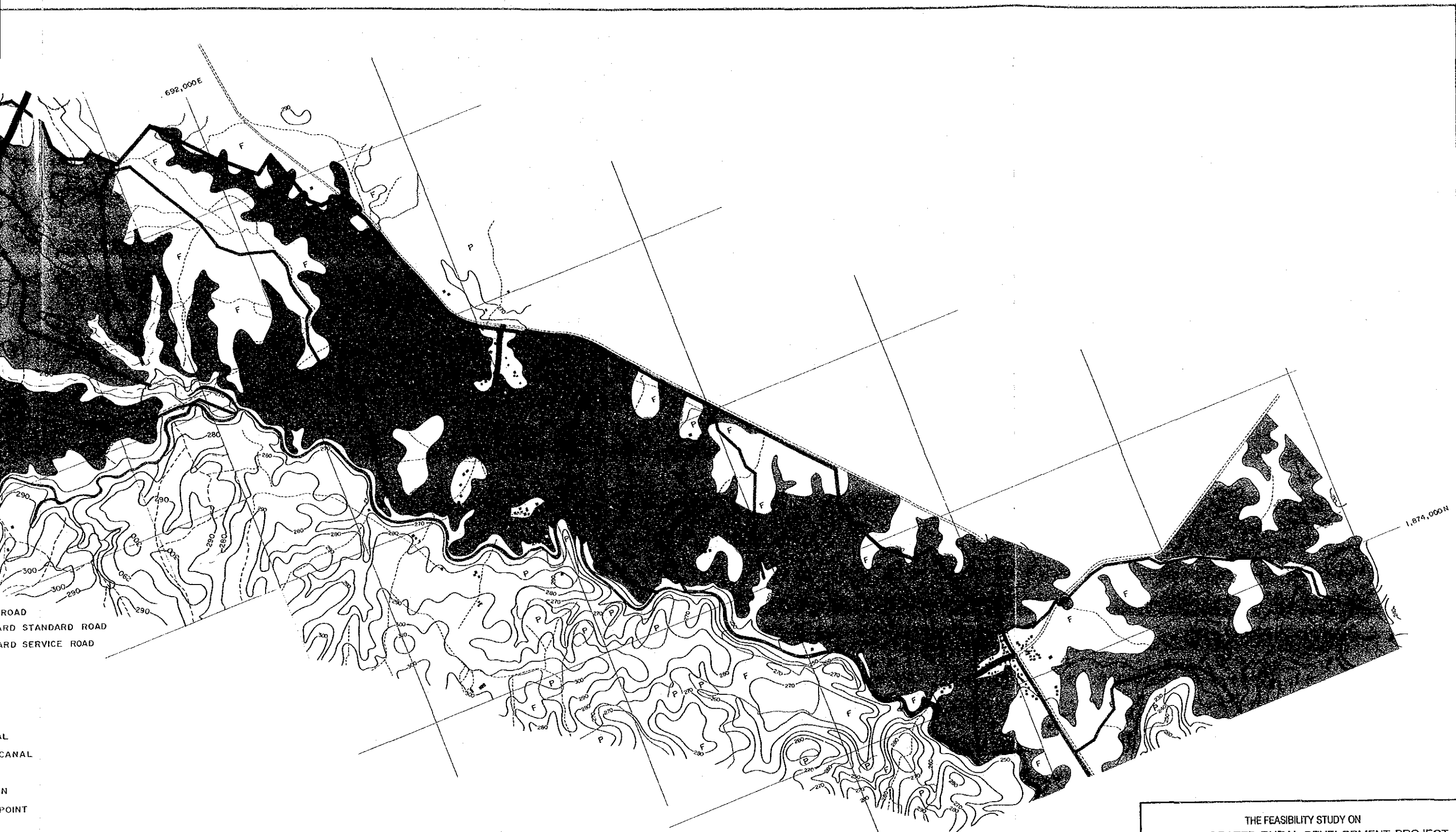
SCALE



THE FE
THE INTEGRATED RUP
AT LOWE

Huai Sam
Phitsanu

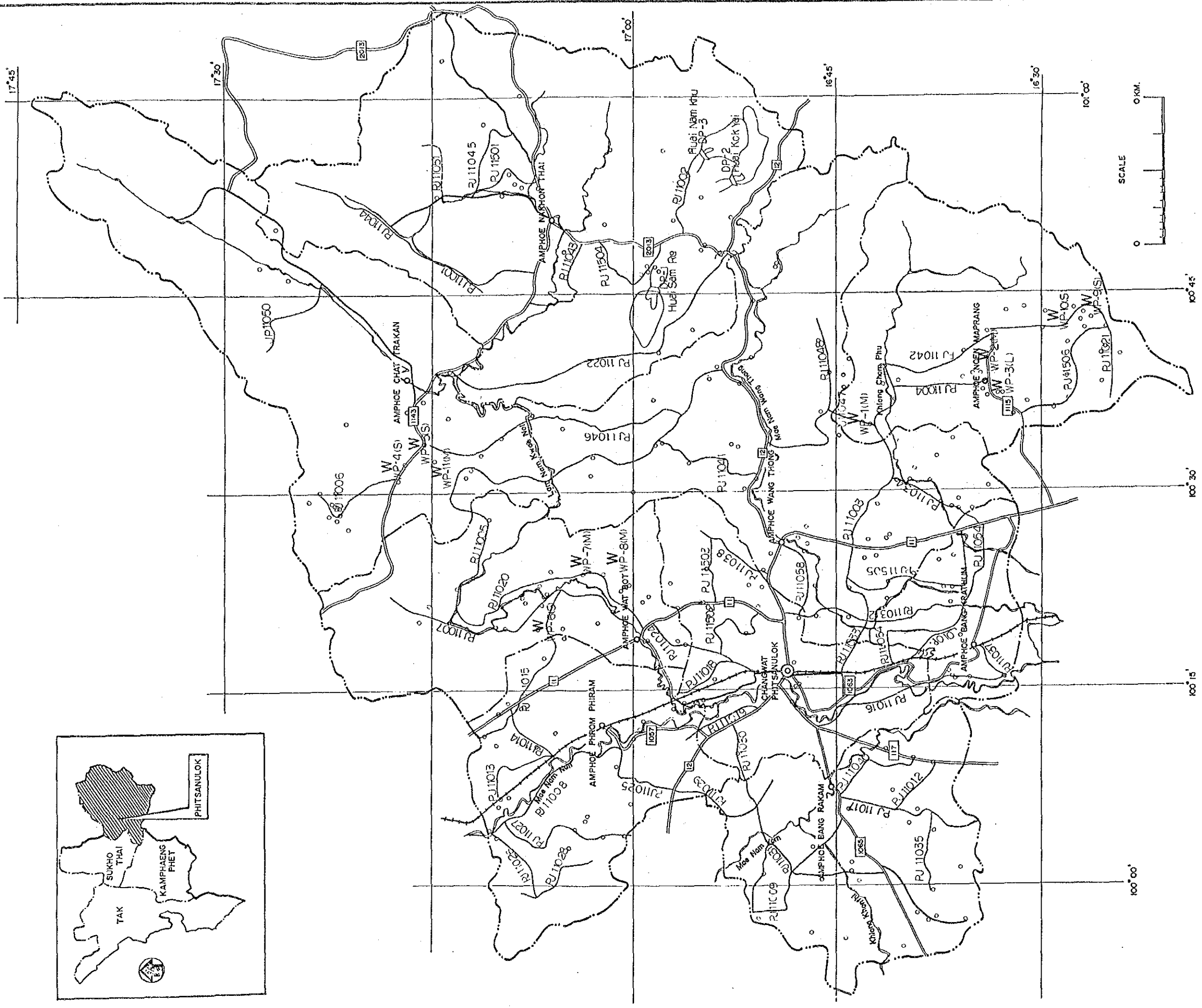
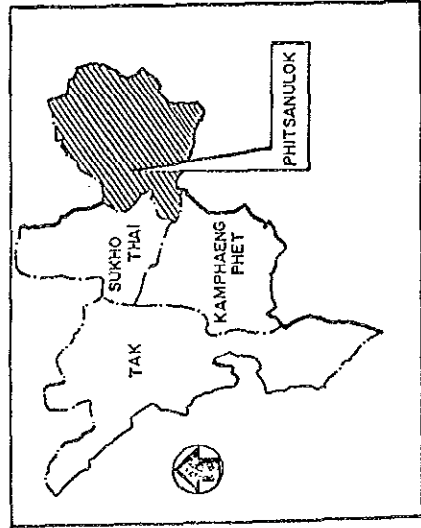
NO. JAPA



THE FEASIBILITY STUDY ON
THE INTEGRATED RURAL DEVELOPMENT PROJECT
AT LOWER NORTH THAILAND

Huai Sam Ru Project in
Phitsanulok Province


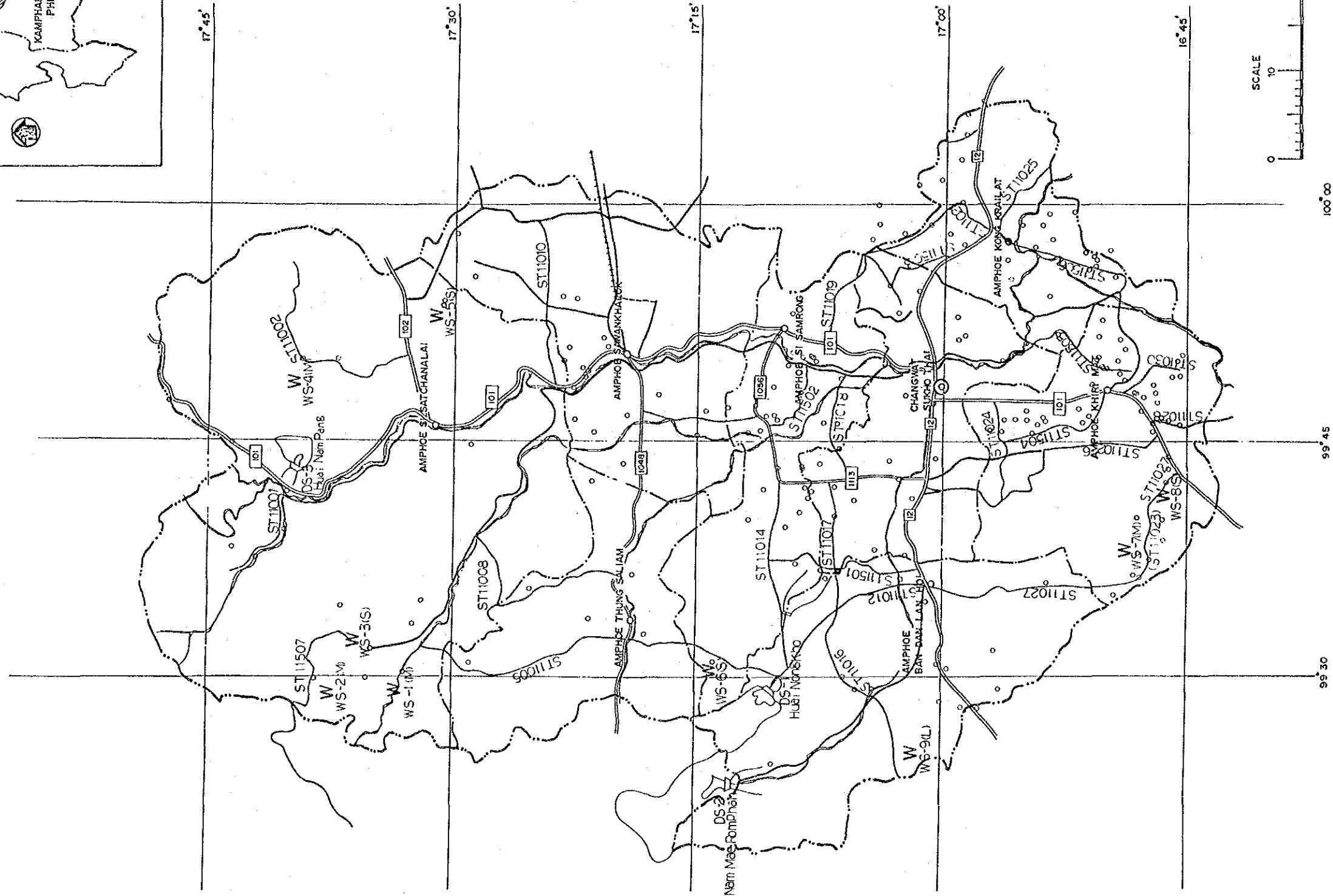
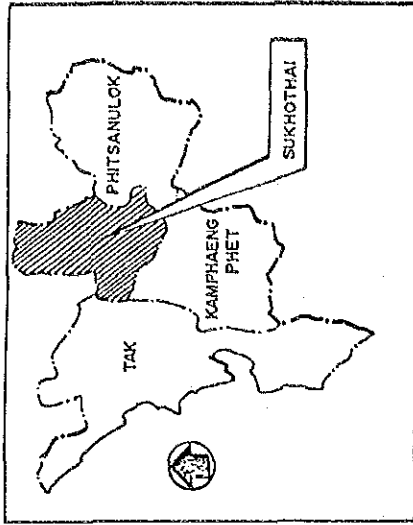
NO. JAPAN INTERNATIONAL COOPERATION AGENCY



THE FEASIBILITY STUDY ON
 THE INTEGRATED RURAL DEVELOPMENT PROJECT
 AT LOWER NORTH THAILAND

Location Map for Rural Irrigation Project
 and
 Rural Road Project
 in
 Phitsanulok

JAPAN INTERNATIONAL COOPERATION AGENCY
 NO.



100° 00'

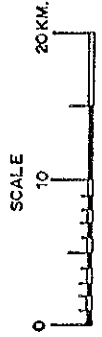
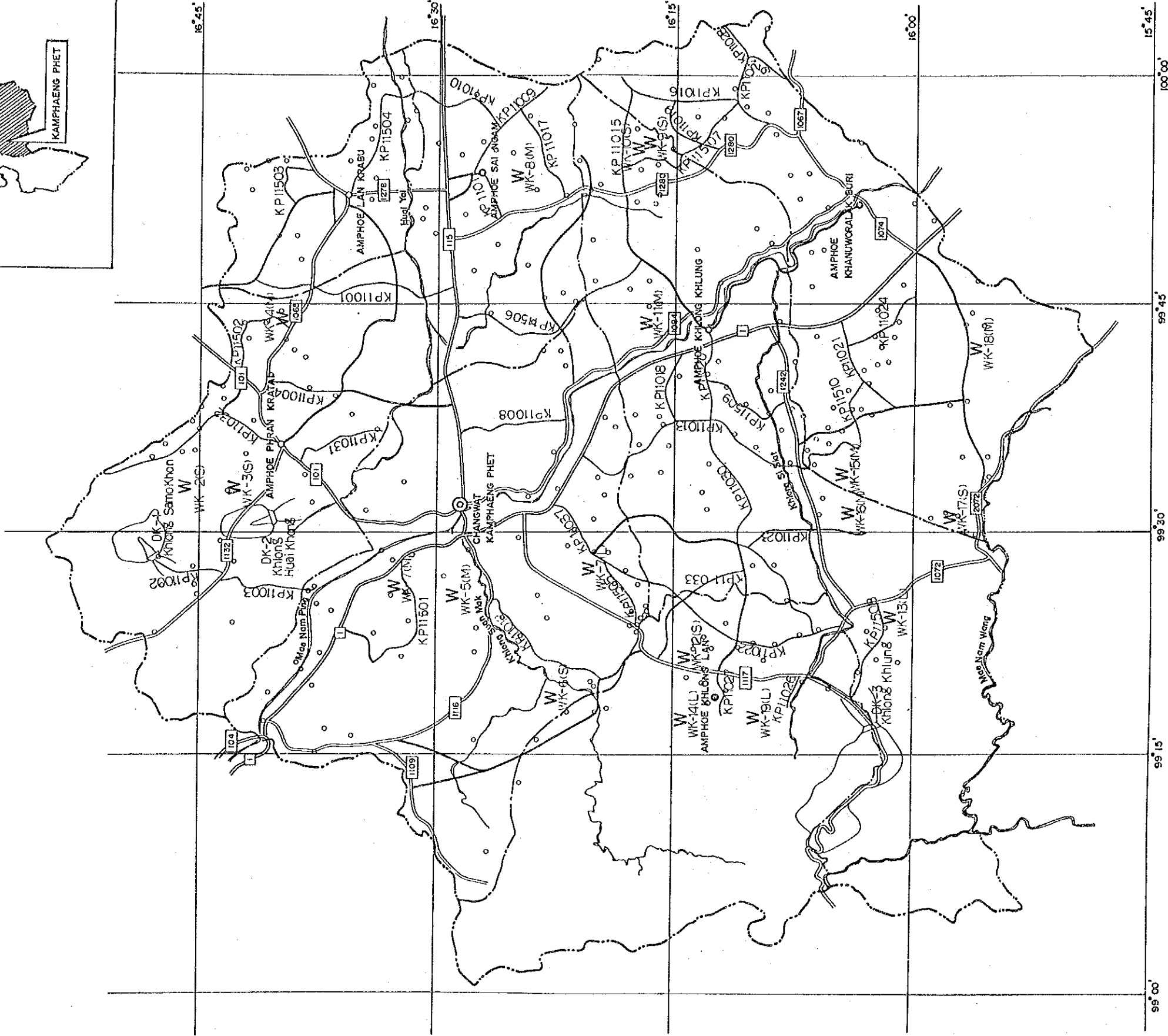
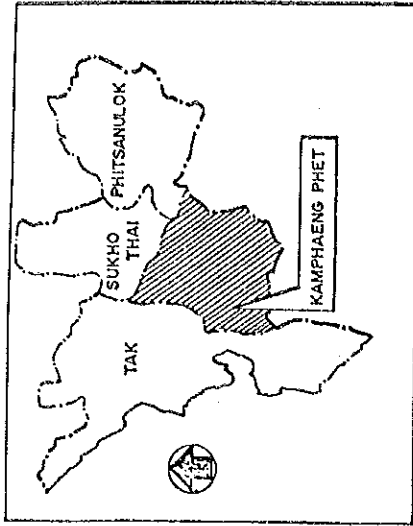
99° 45'

99° 30'

THE FEASIBILITY STUDY ON
THE INTEGRATED RURAL DEVELOPMENT PROJECT
 AT LOWER NORTH THAILAND

Location Map for Rural Irrigation Project
 and
 Rural Road Project
 in
 Sukhothai

NO. _____ JAPAN INTERNATIONAL COOPERATION AGENCY



THE FEASIBILITY STUDY ON
THE INTEGRATED RURAL DEVELOPMENT PROJECT
 AT LOWER NORTH THAILAND

Location Map for Rural Irrigation Project
 and
 Rural Road Project
 in
 Kamphaeng Phet

NO. _____ JAPAN INTERNATIONAL COOPERATION AGENCY

