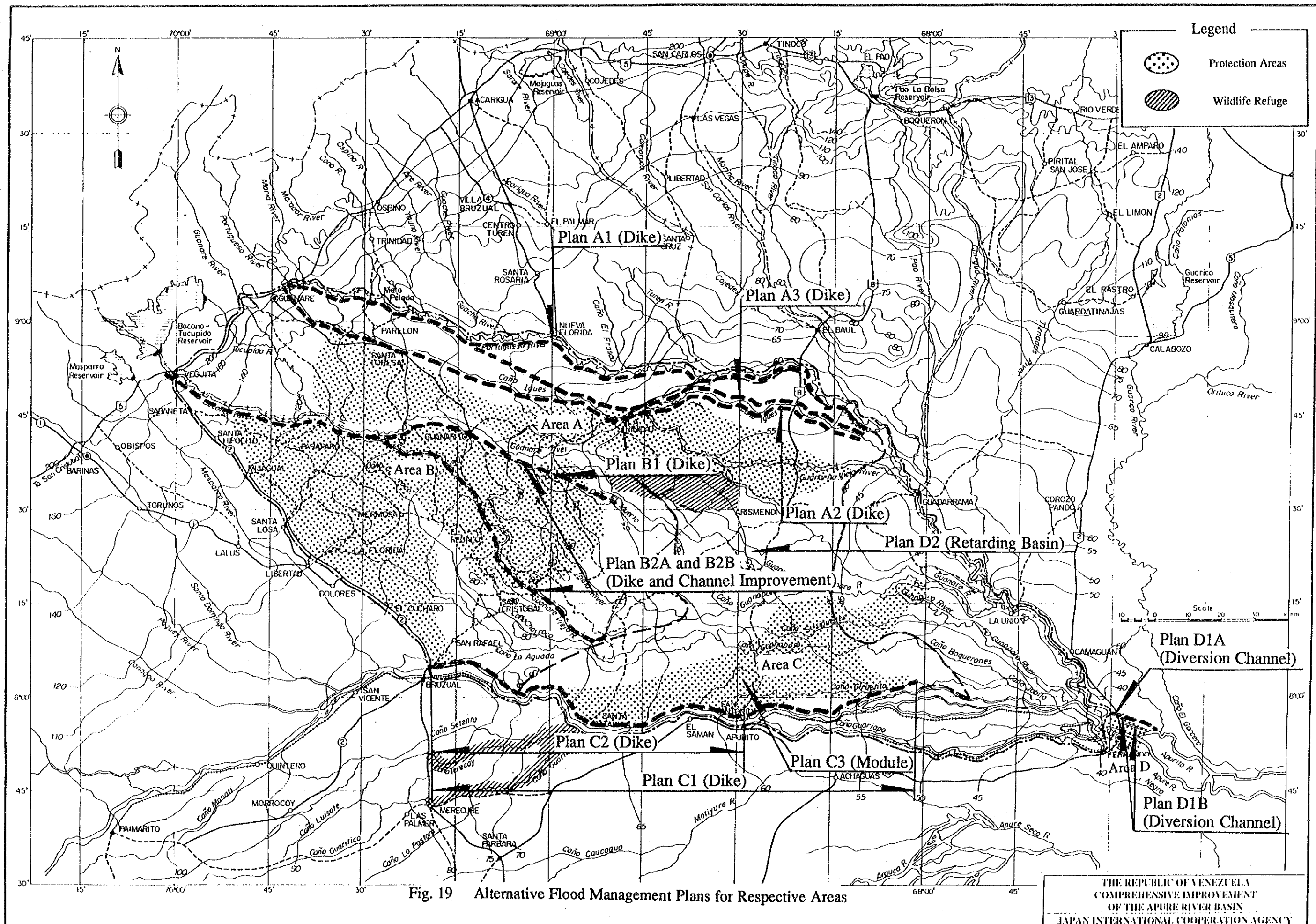


Fig. 18 Schematic Figure of Apure Module

THE REPUBLIC OF VENEZUELA
COMPREHENSIVE IMPROVEMENT
OF THE APURE RIVER BASIN
JAPAN INTERNATIONAL COOPERATION AGENCY



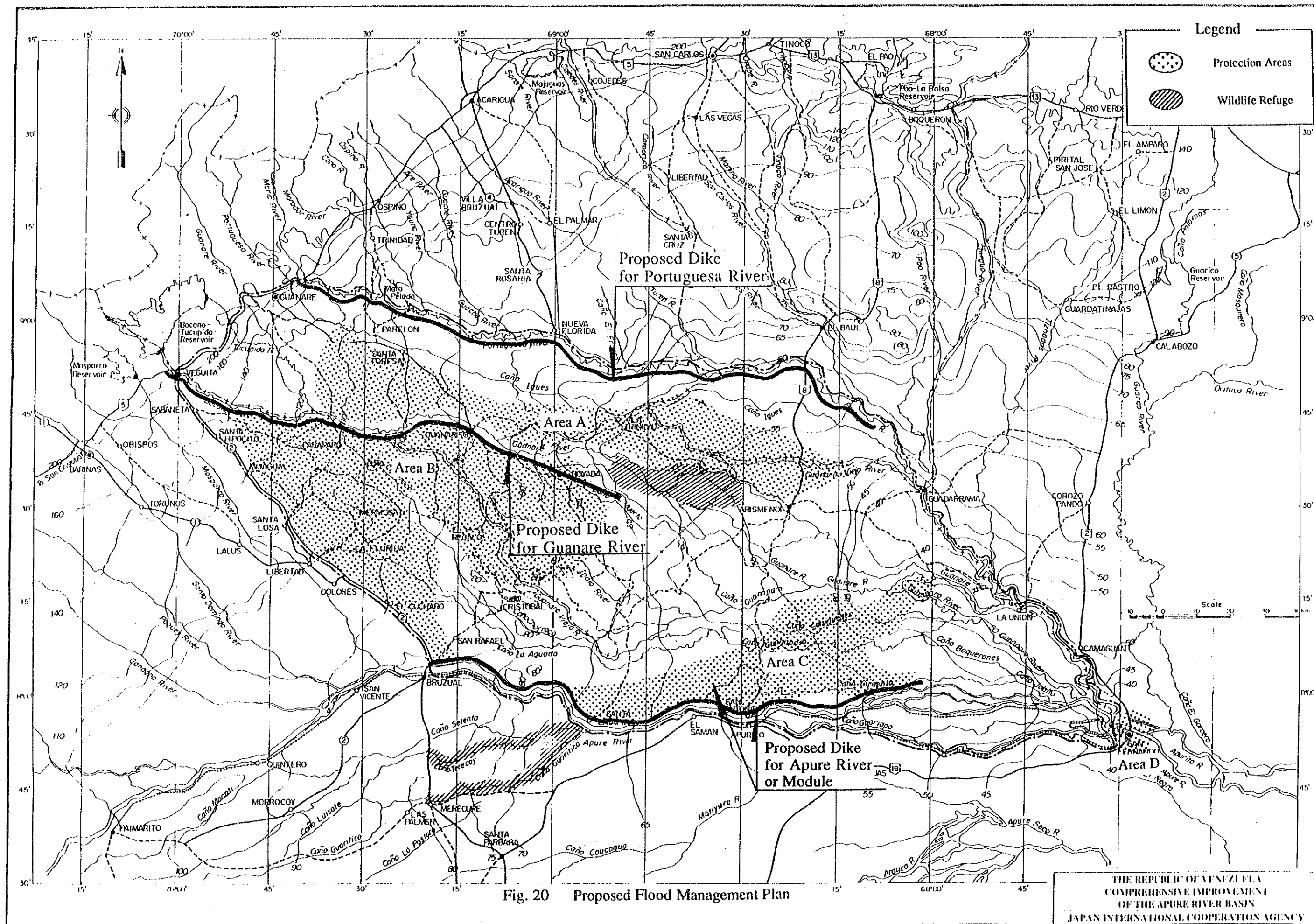
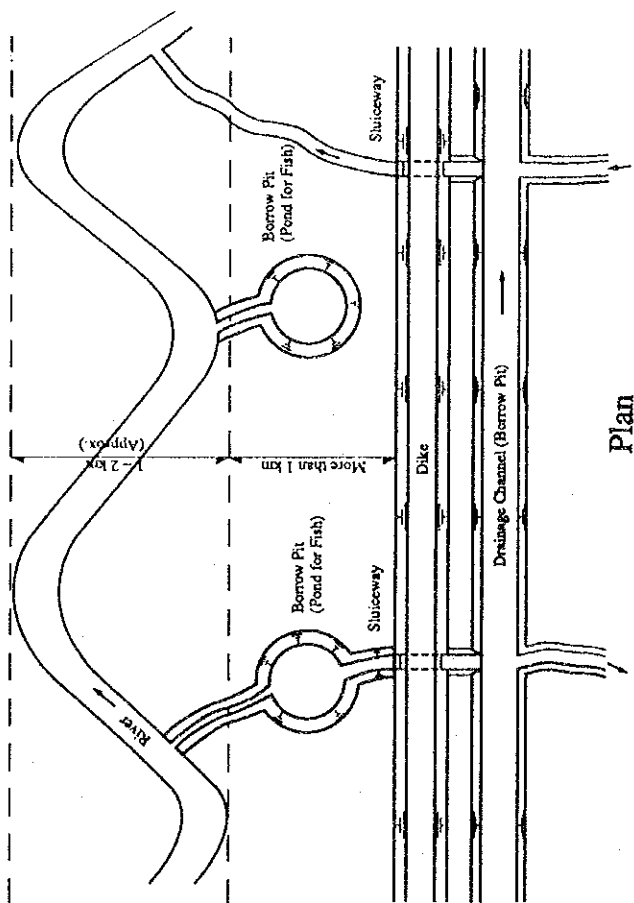
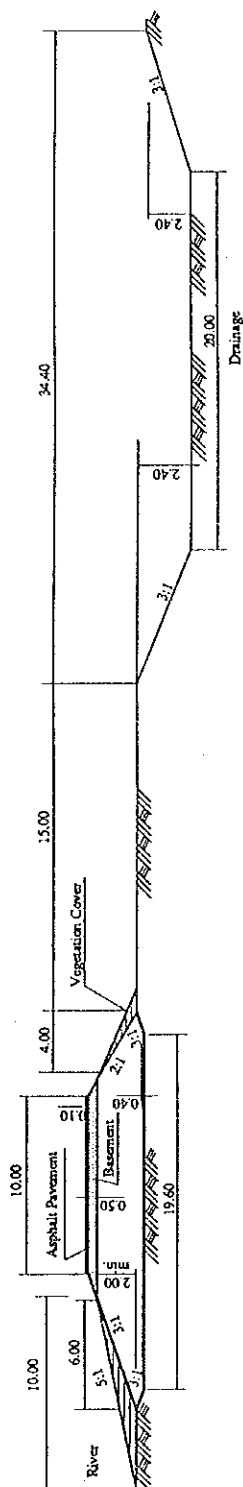
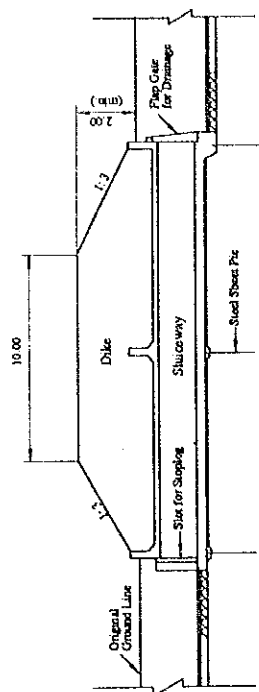


Fig. 20 Proposed Flood Management Plan



Longitudinal Section of Sluiceway



River Dike

Fig. 21 Typical Cross Section of Dike and Typical Dike Arrangement of Dike, Sluiceway and Borrow Pit

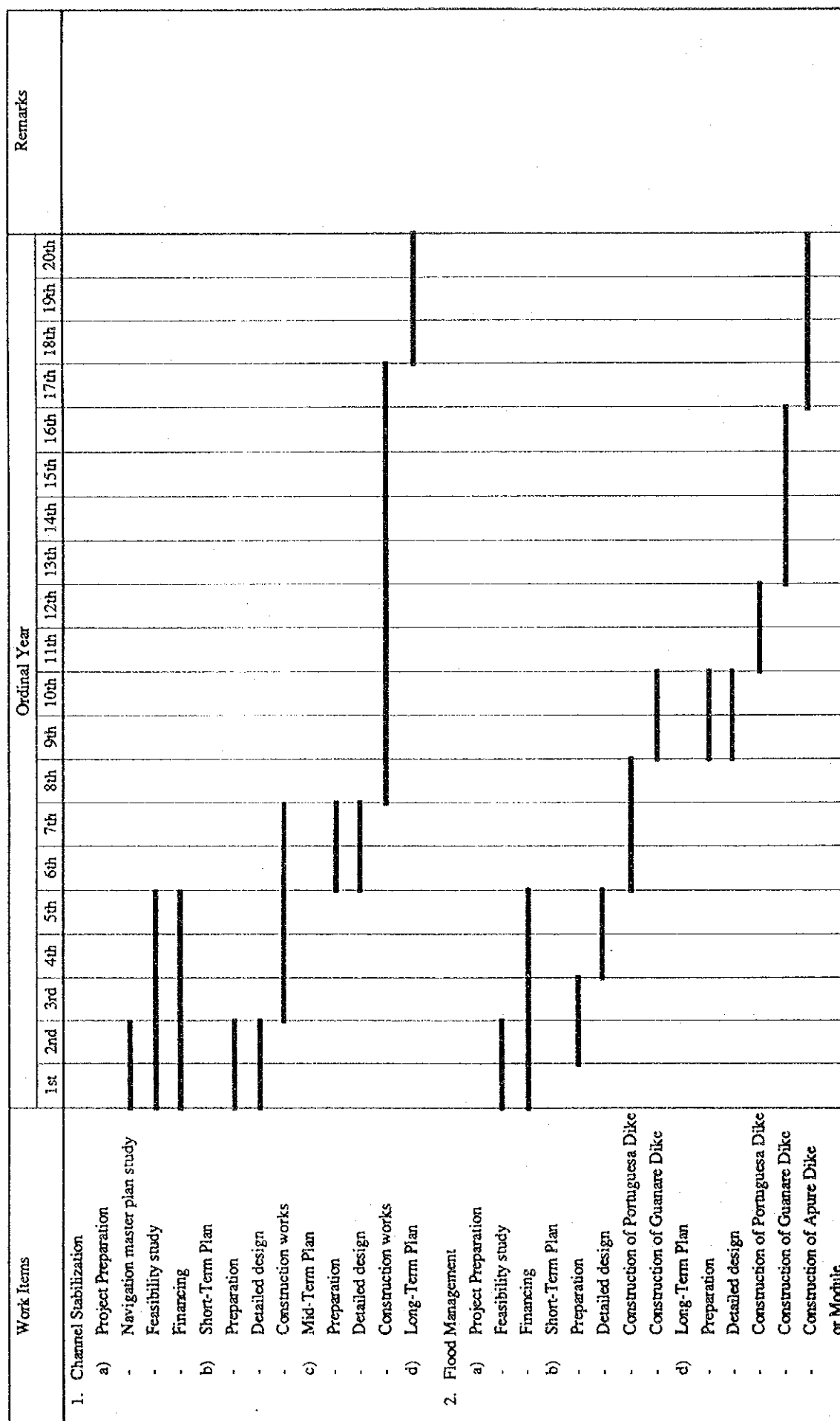


Fig. 22 Tentative Implementation Schedule

1111