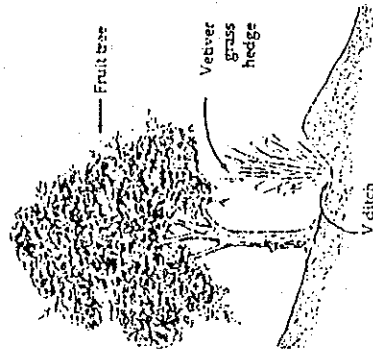
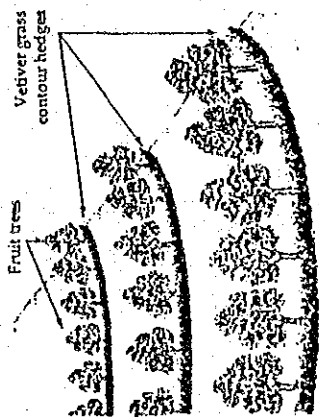
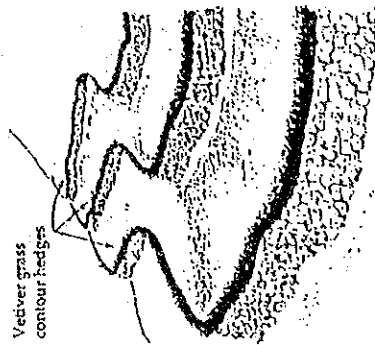

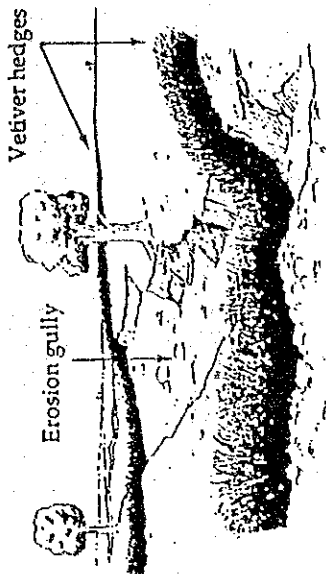


FIGURE 10.1



PLANTING ON CONTOUR HEDGES

FIGURE 10.2



GRASSING ON TERRACED FIELD BY ROCKWALL

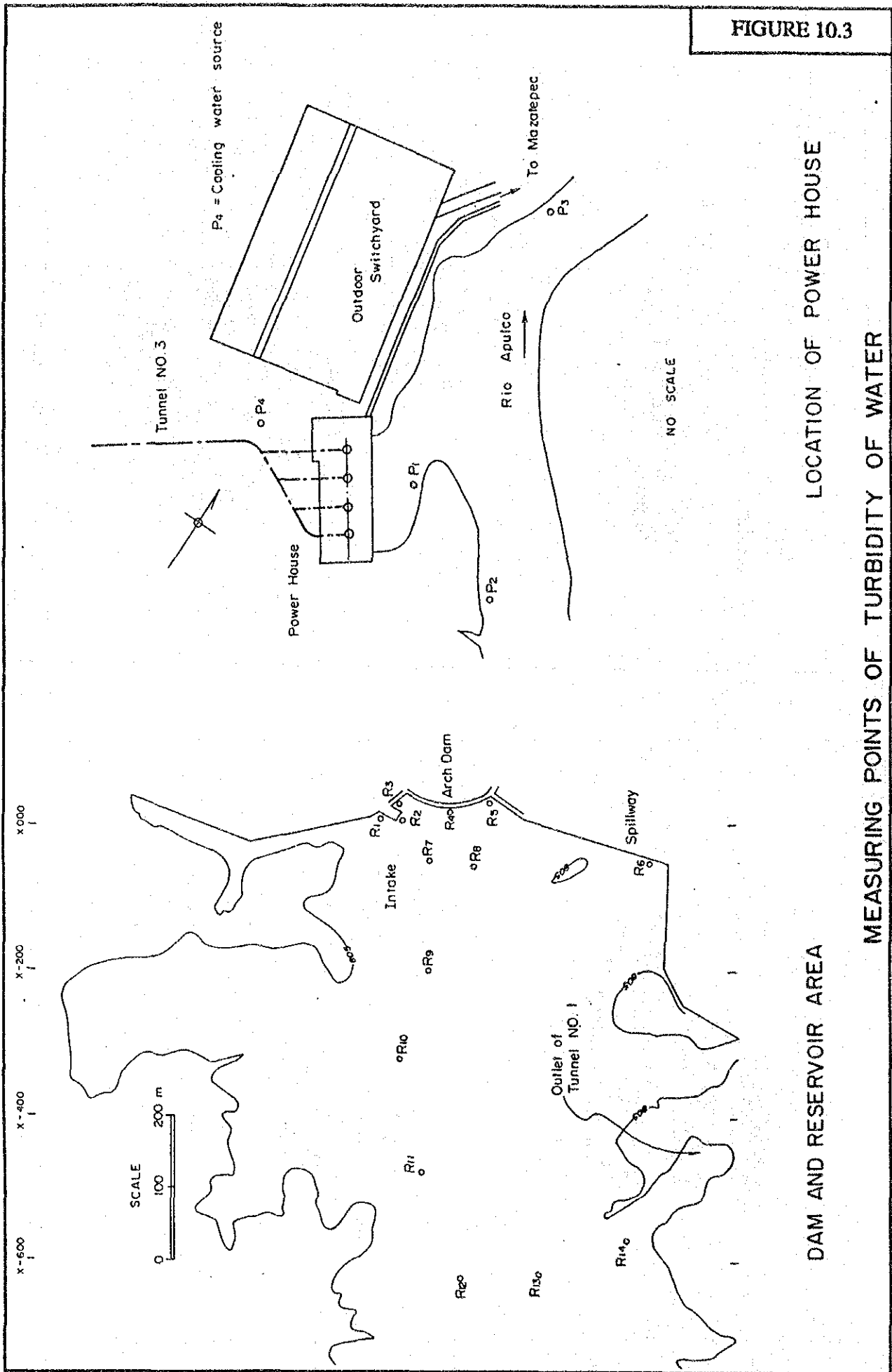


FIGURE 10.3

LOCATION OF POWER HOUSE

DAM AND RESERVOIR AREA

MEASURING POINTS OF TURBIDITY OF WATER



