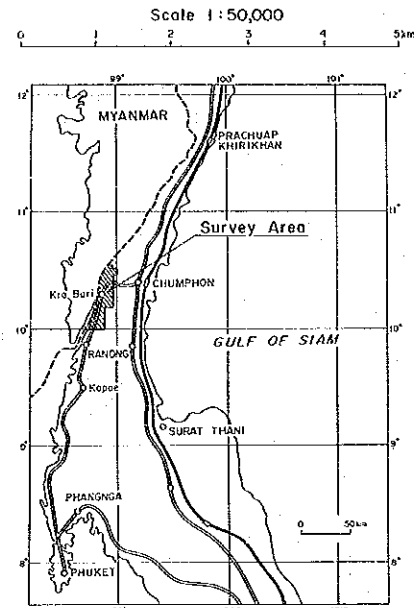


MINERAL EXPLORATION
OF
THE KRA BURI AREA, THAILAND
PHASE I
GEOLOGIC MAP



JAPAN INTERNATIONAL COOPERATION AGENCY
METAL MINING AGENCY OF JAPAN
Feb. 1992

LEGEND

SEDIMENTARY ROCKS

AGE	SYMBOLS	FORMATION
Quaternary	Q	
Jurassic	J	FANG DANG
Permian	P	CHUMPHON
Carboniferous	C	MATSI
Silurian - Devonian	SD	KRABURI

IGNEOUS ROCKS

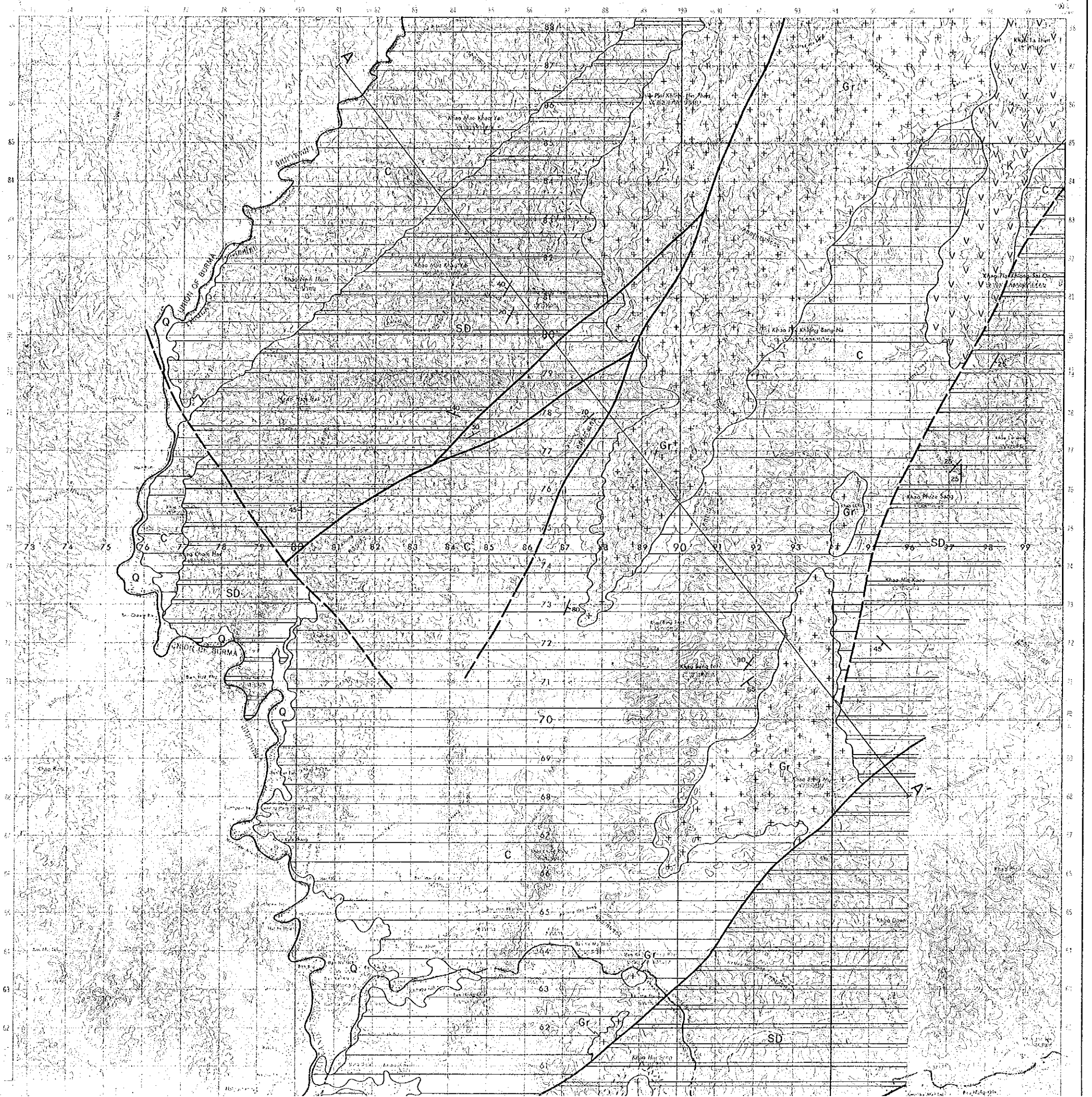
AGE	SYMBOLS	ROCK FACIES
Cretaceous	Gr	biotite-muscovite granite
	K	andesite and its pyroclastics

OTHERS

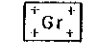
S	silicified rocks
---	------------------

SYMBOLS

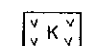
—	fault
α	strike and dip of bed
A—A'	profile line
+	hornfels



Cretaceous

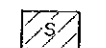


biotite-muscovite granite



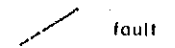
andesite and its pyroclastics

OTHERS



silicified rocks

SYMBOLS




fault



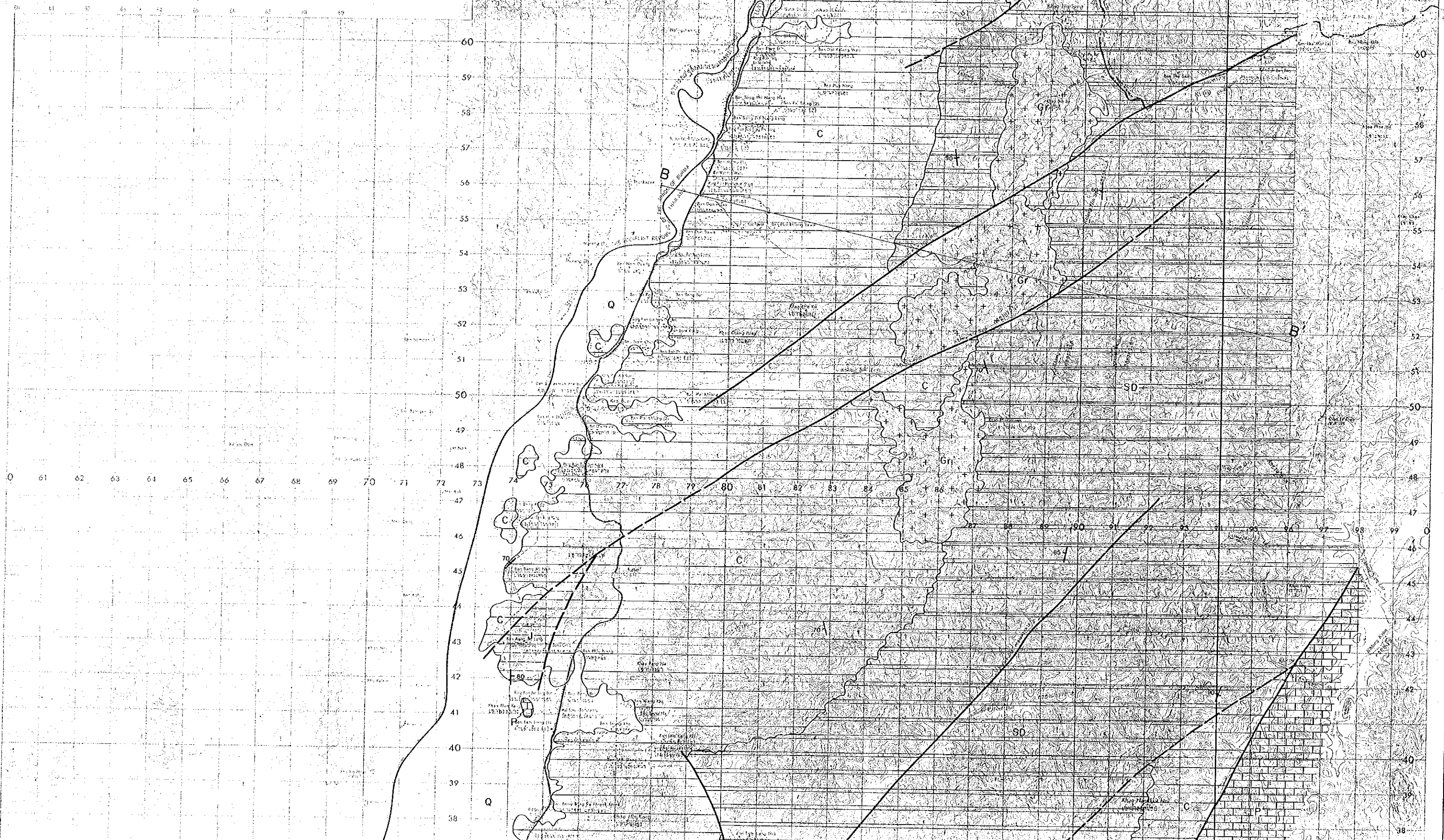
strike and dip of bed

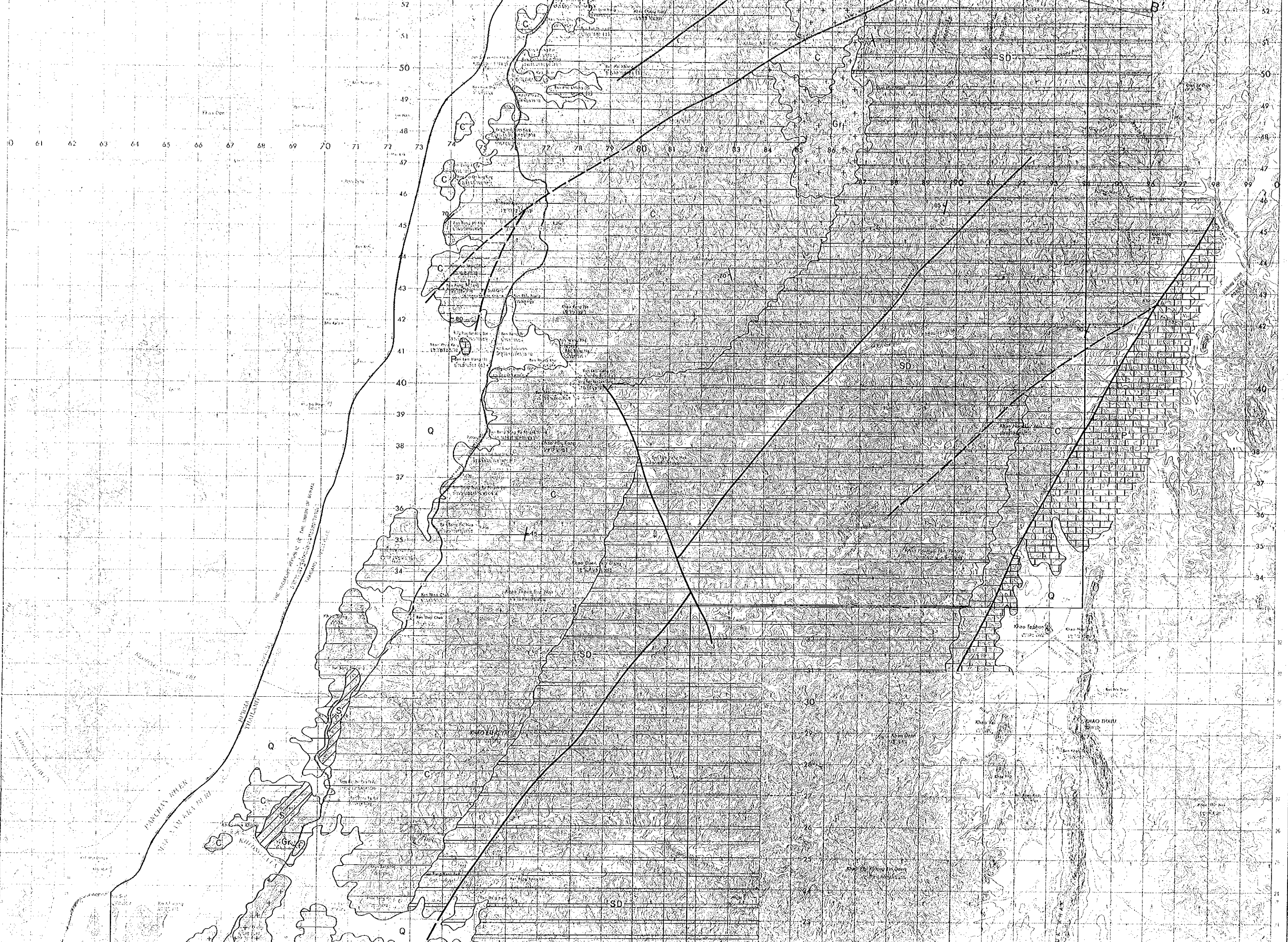


profile line



hornfels





PARICHAY NUI
NAM AIA RIVER

KHAM LO

KHAM LO

KHAM LO

KHAM LO

KHAM LO

KHAM LO

KHAM LO

KHAM LO

KHAM LO

KHAM LO

SD

SD

SD

Q

C

C

C

C

C

C

C

G

G

G

G

G

G

G

G

G

G

G

G

G

G

G

G

G

G

G

G

G

G

G

G

G

G

G

G

G

G

B

B

B

B

B

B

B

B

B

B

B

B

B

B

B

B

B

B

B

B

B

B

