

No. 4

コスタ・リカ共和国

ピリス水力発電開発計画

調査報告書

要約版

平成4年9月

国際協力事業団


調査
J R
92-151

コスタ・リカ共和国

ピリス水力発電開発計画

調査報告書

要約版




24338

平成4年9月

国際協力事業団

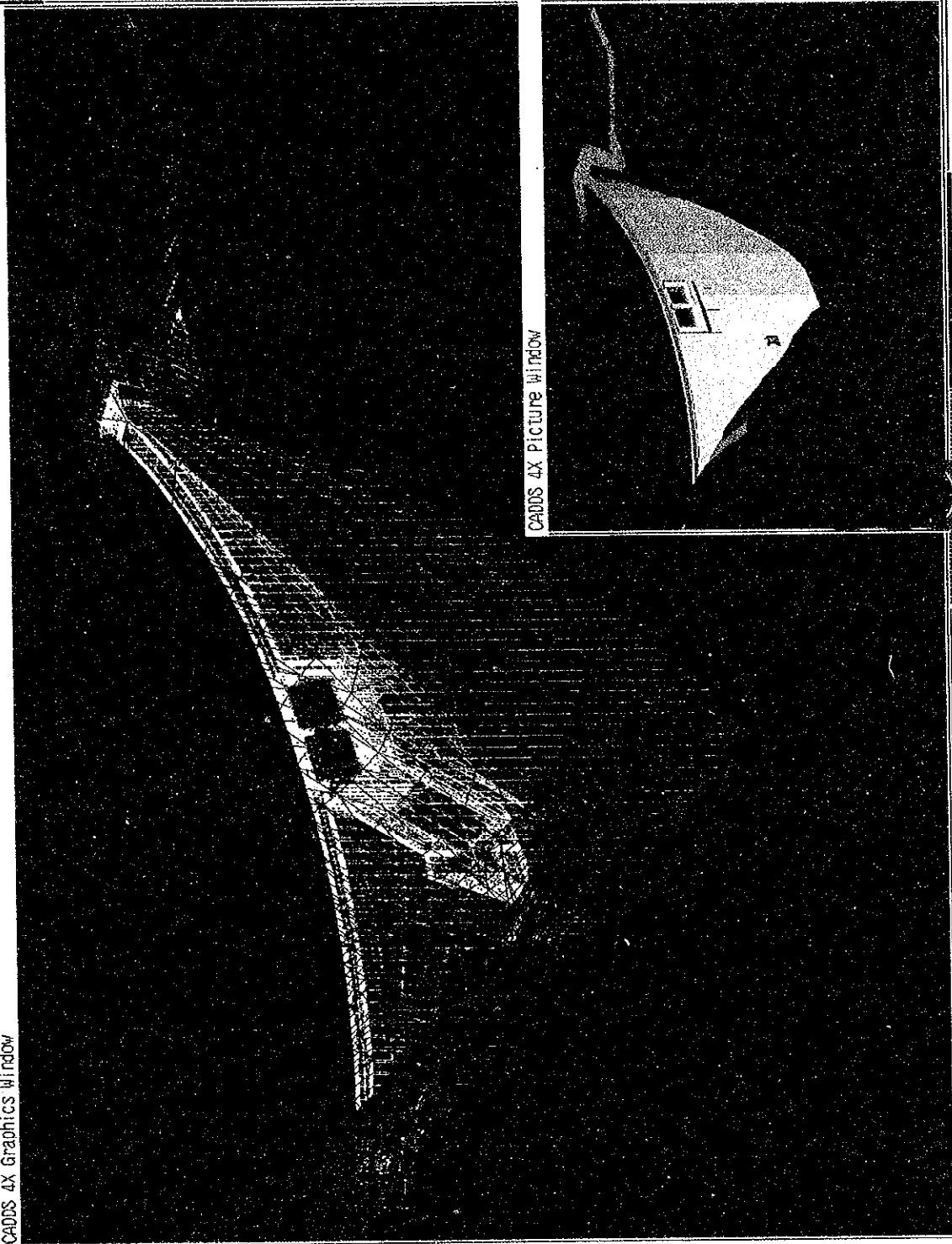
国際協力事業団

24338




Bird Eye View of Dam [Drawn with CAD]

CADDS 4X Graphics Window

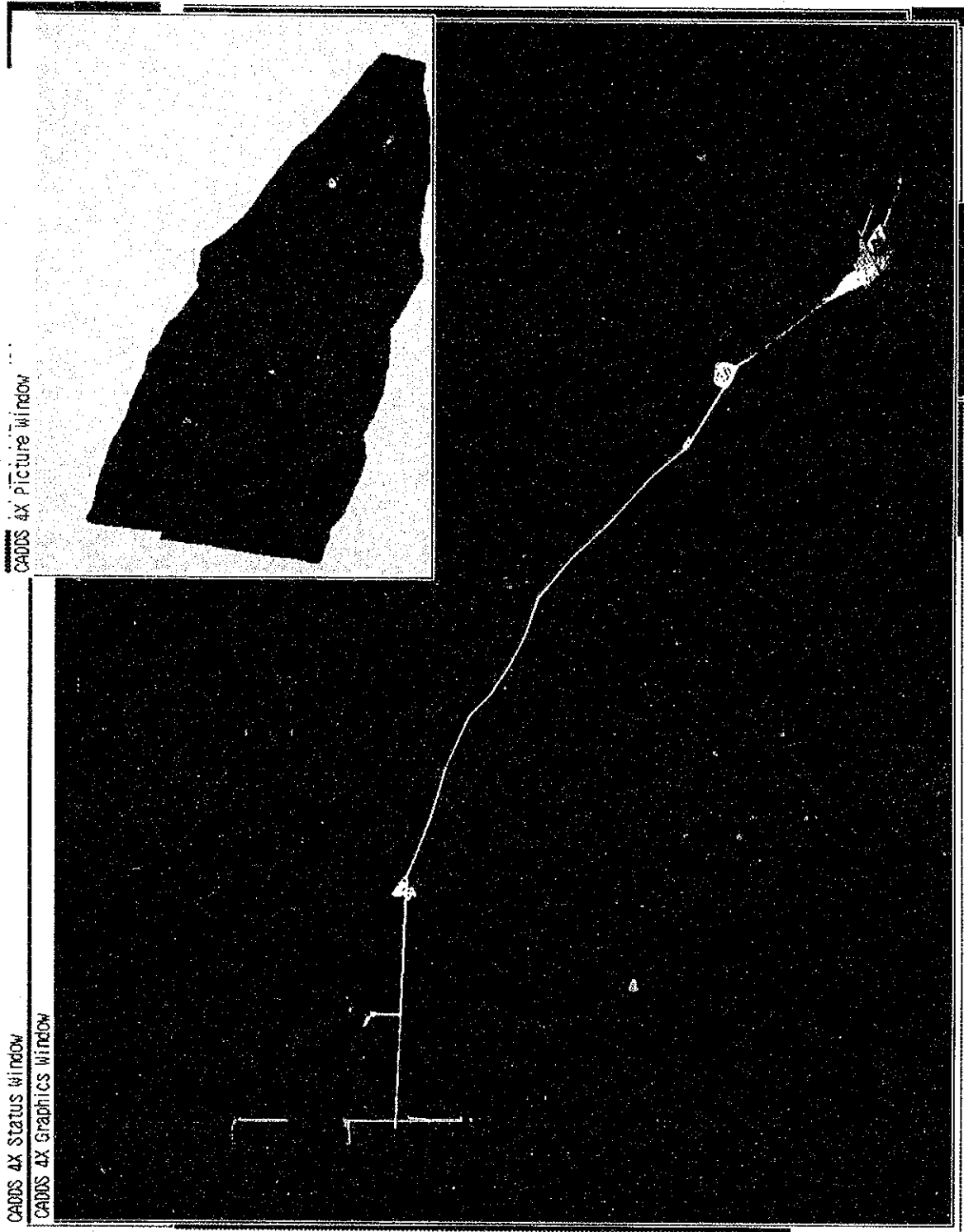


CADDS 4X Picture Window

Upstream Wireframe View of Dam [Drawn with CAD]



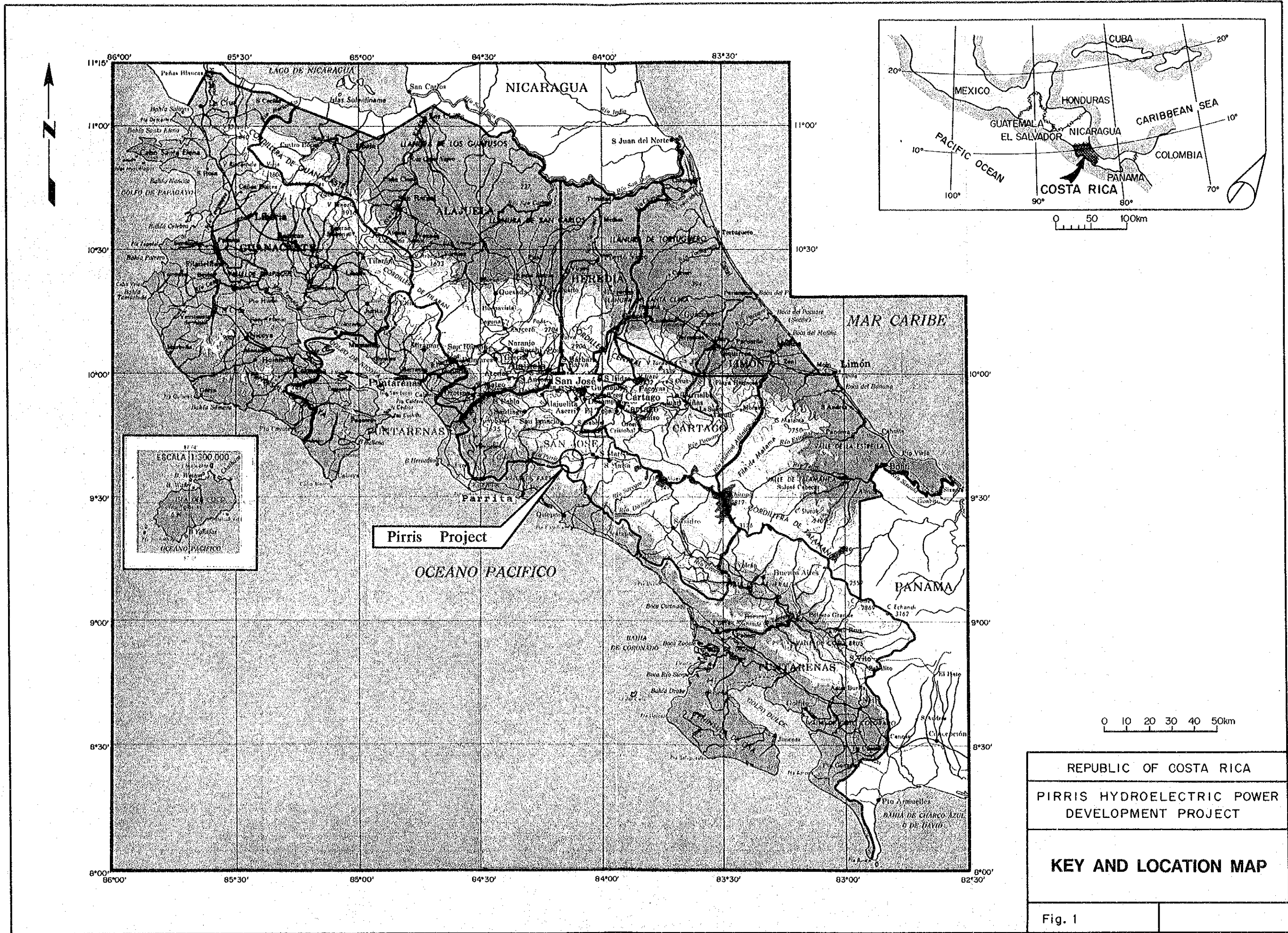
Downstream Wireframe View of Dam [Drawn with CAD]



Bird Eye View of Penstock and Powerhouse [Drawn with CAD]



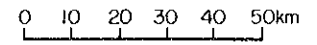
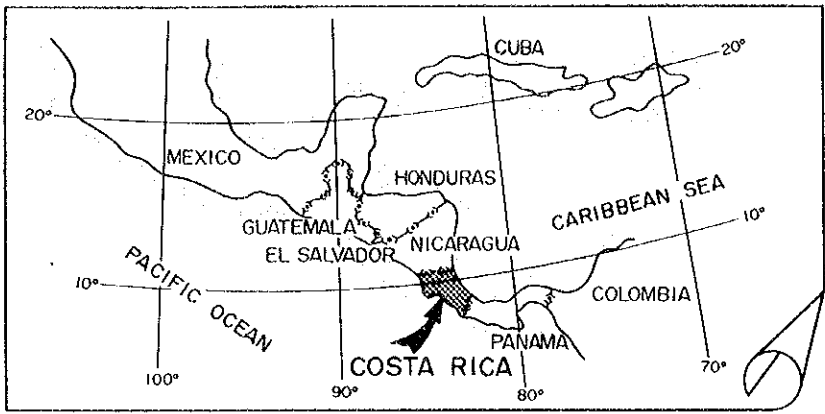
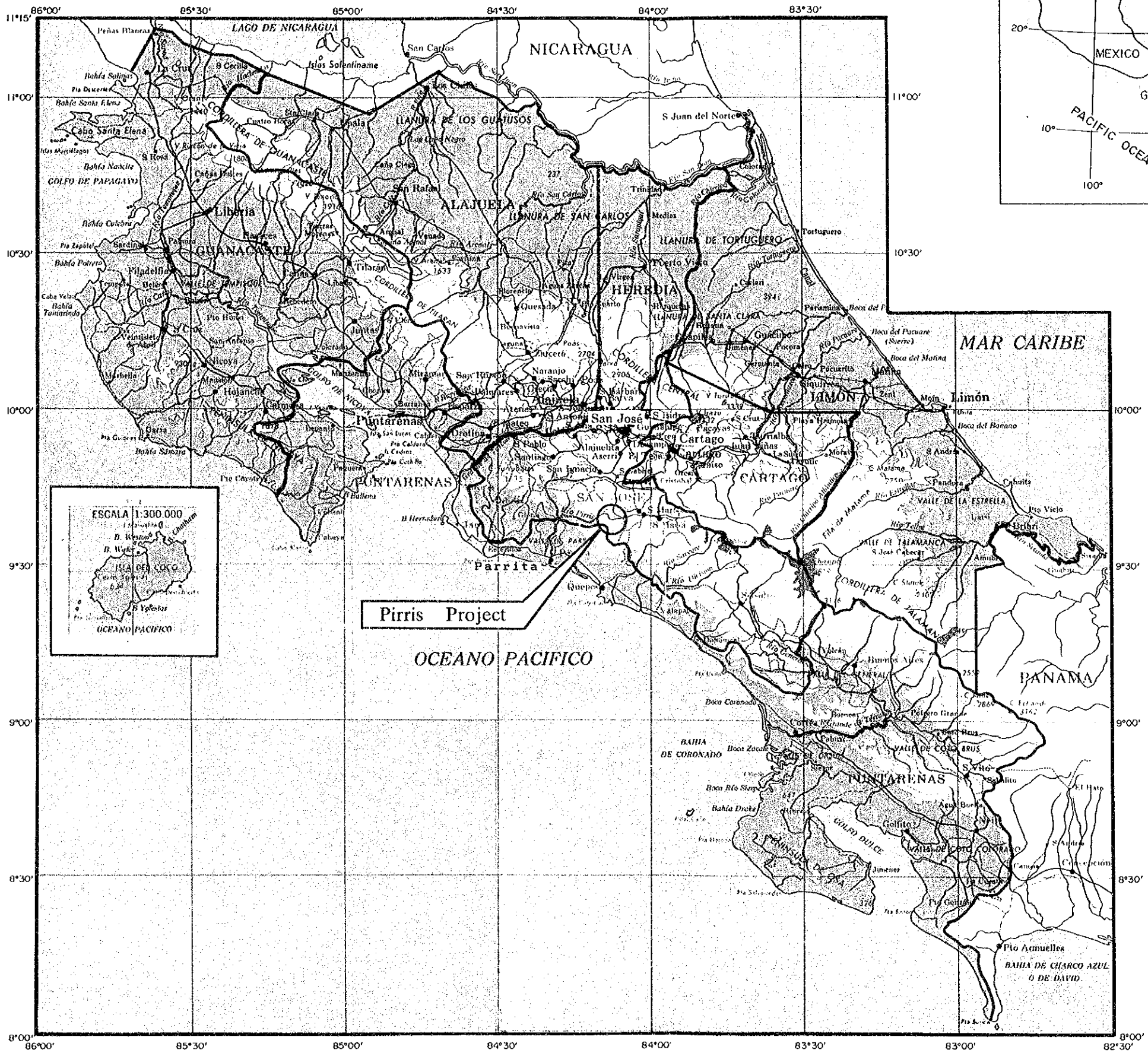
Pirris Dam Site
(Looking from the upstream side)



REPUBLIC OF COSTA RICA
 PIRRIS HYDROELECTRIC POWER
 DEVELOPMENT PROJECT

KEY AND LOCATION MAP

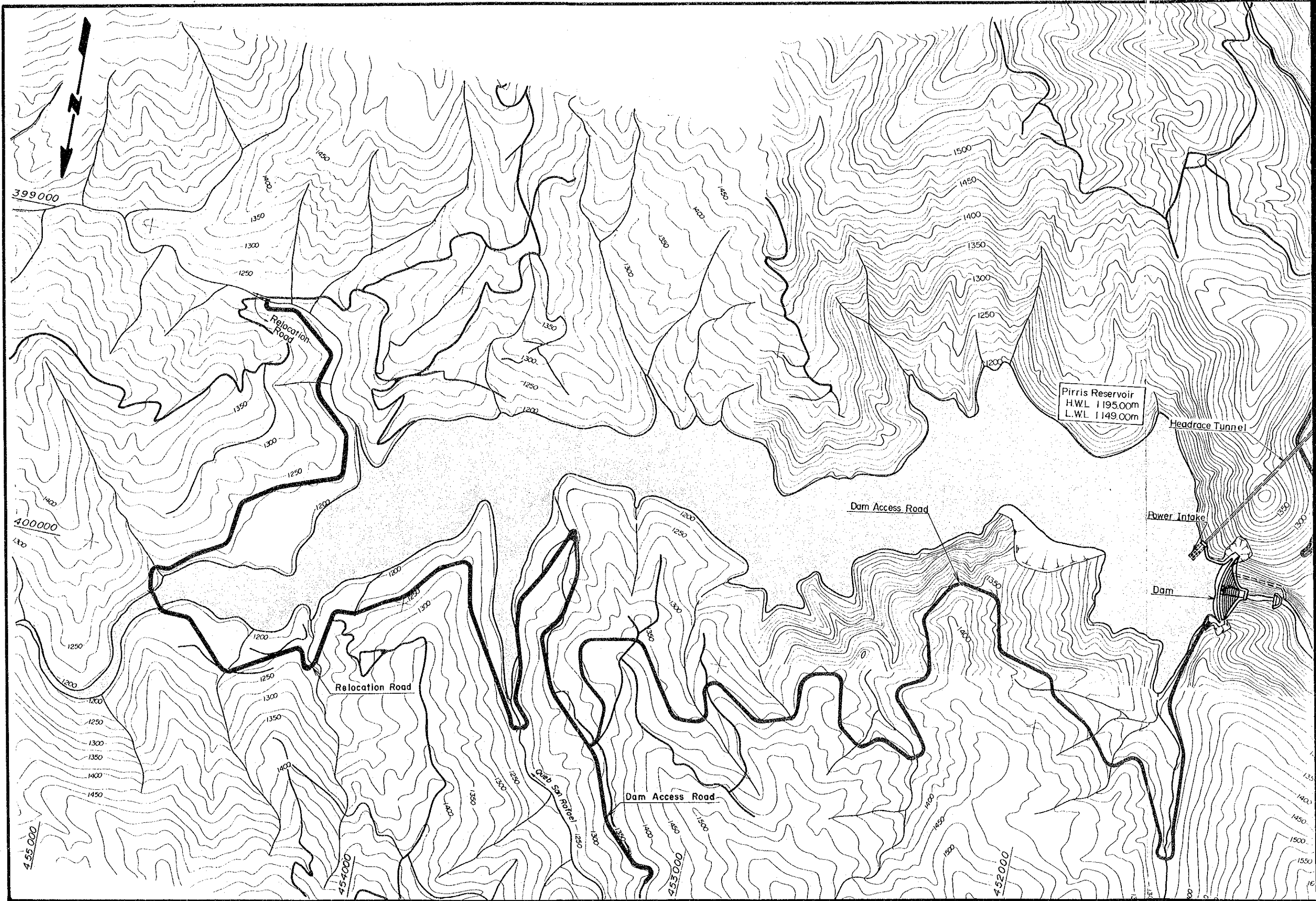
Fig. 1



REPUBLIC OF COSTA RICA
 PIRRIS HYDROELECTRIC POWER
 DEVELOPMENT PROJECT

KEY AND LOCATION MAP

Fig. 1





Pirris Reservoir
H.W.L 1195.00m
L.W.L 1149.00m

Headrace Tunnel

Power Intake

Dam

Work Adit-A

Access Road

Pirris P.

Access Road

Work Adit-B

Over Napoleon

452000

451000

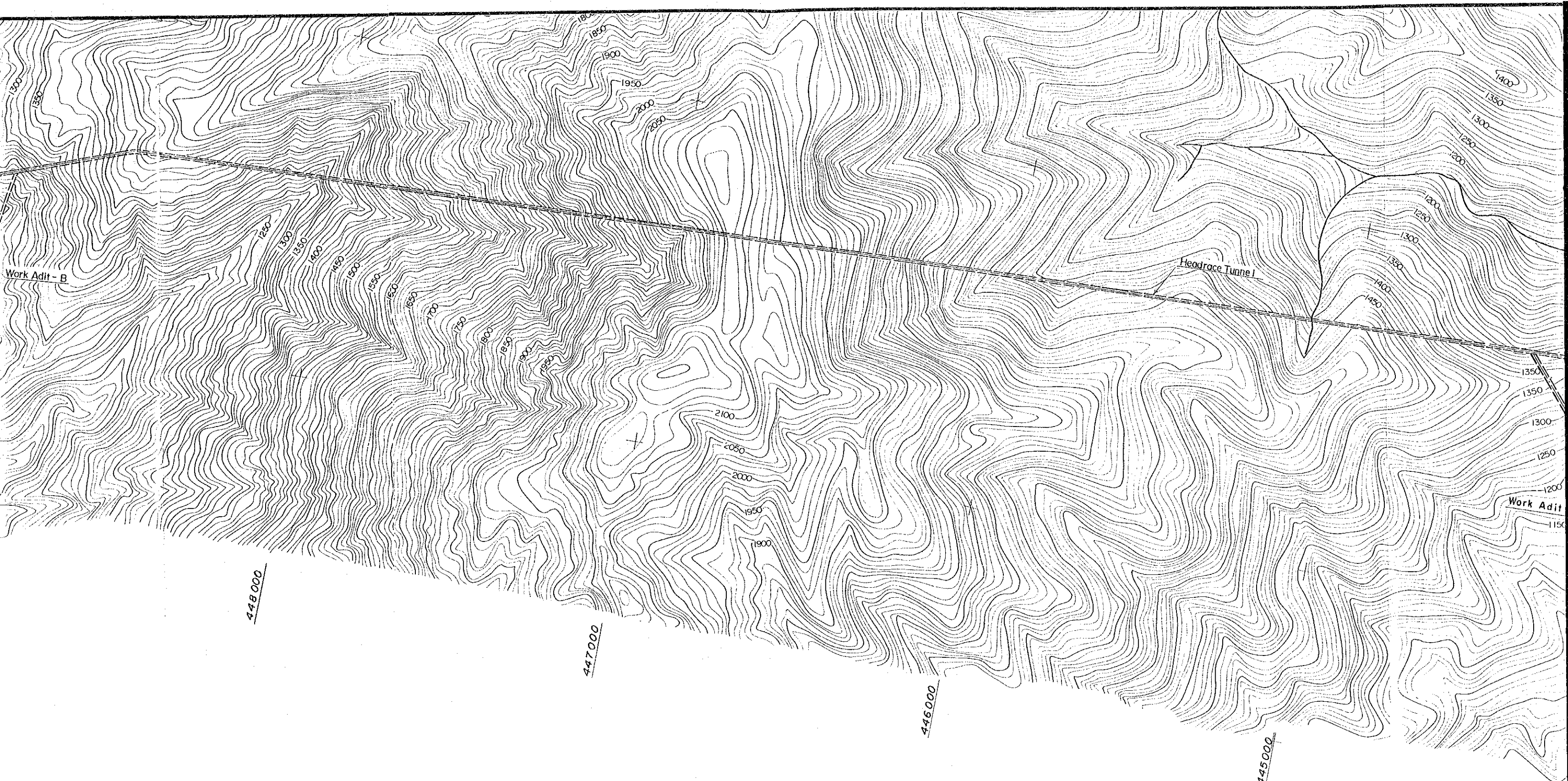
400000

450000

399000

449000

448000



Work Adit - B

Headrace Tunnel

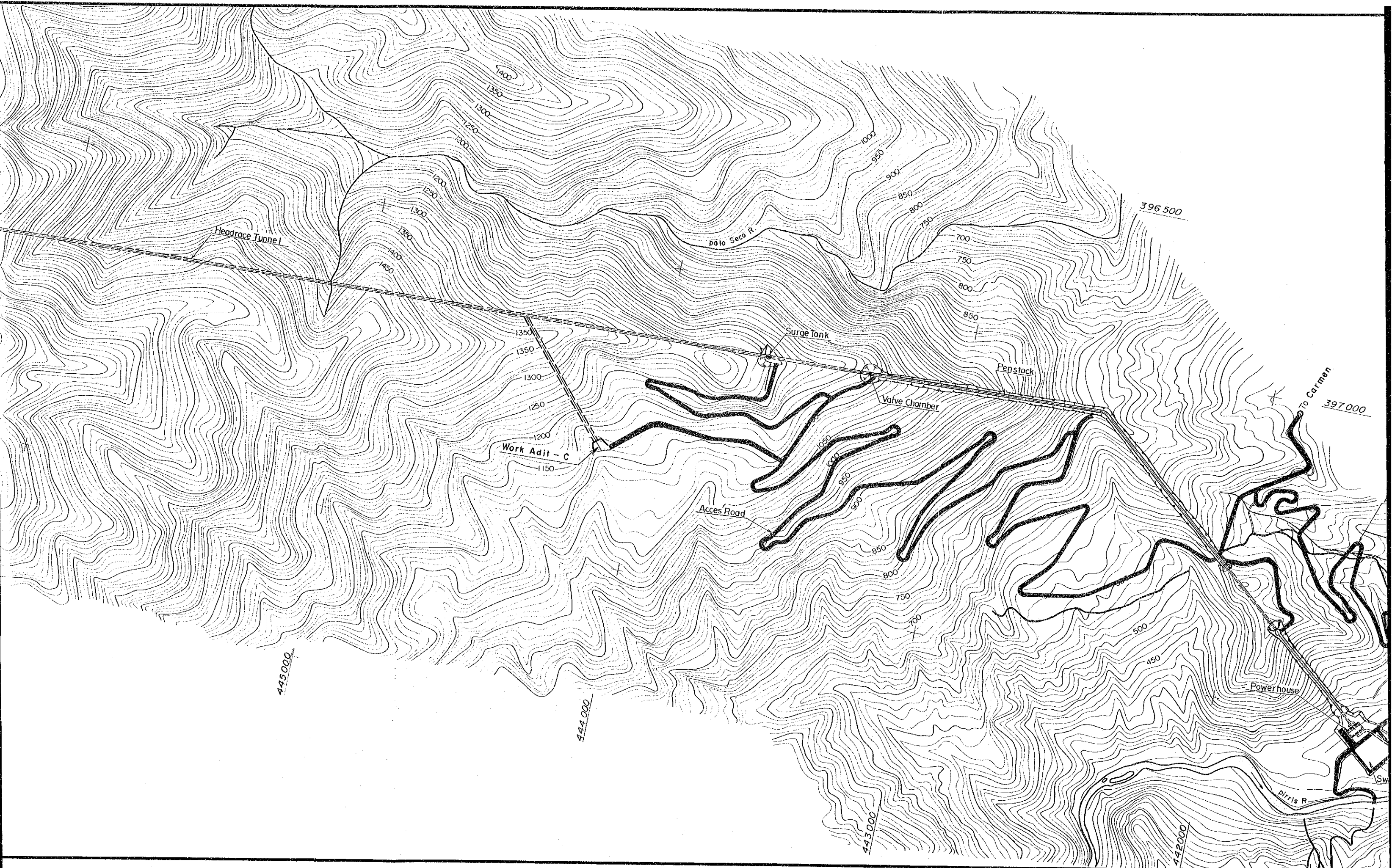
Work Adit

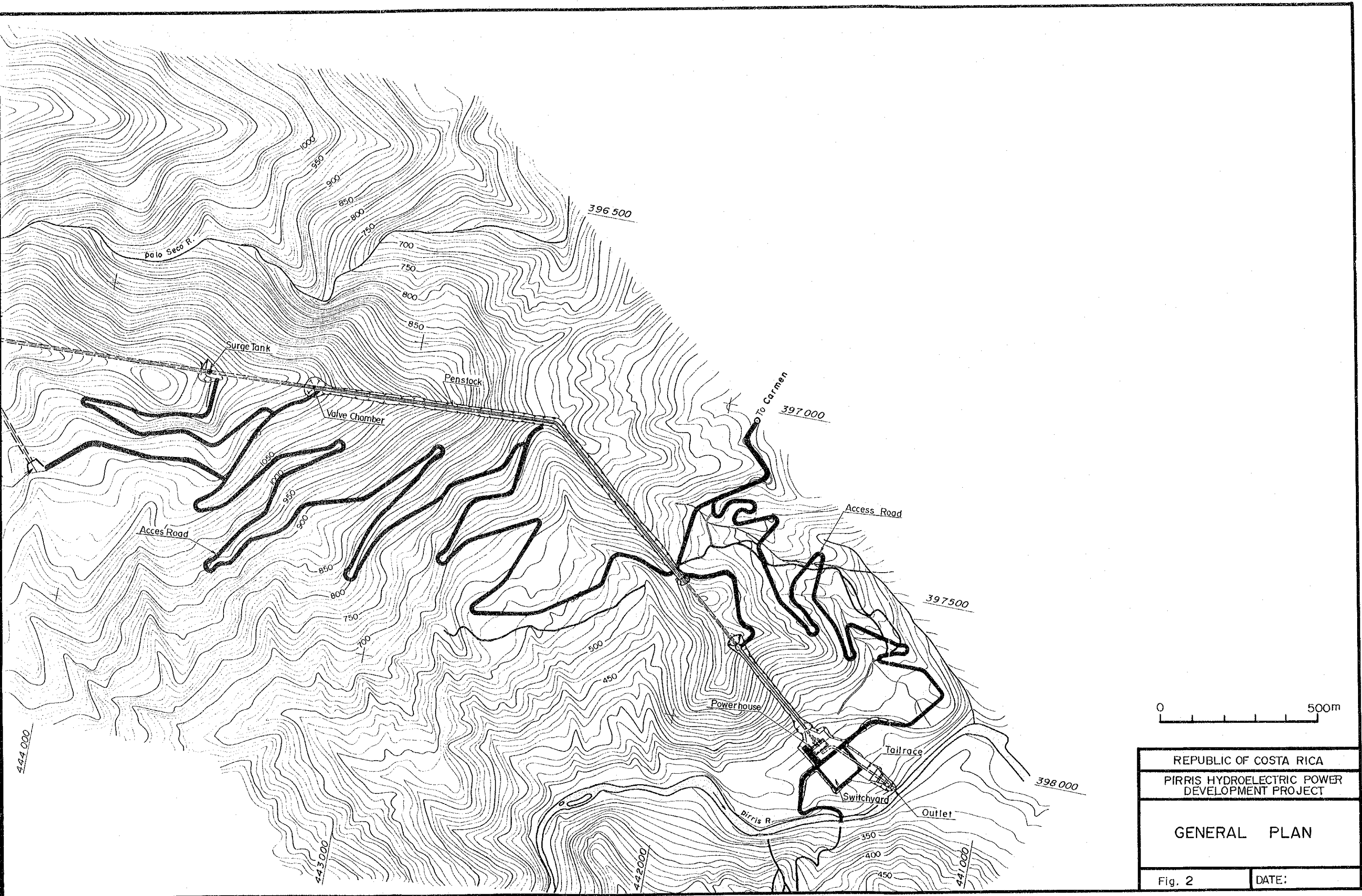
448,000

447,000

446,000

445,000





REPUBLIC OF COSTA RICA	
PIRRIS HYDROELECTRIC POWER DEVELOPMENT PROJECT	
GENERAL PLAN	
Fig. 2	DATE:

