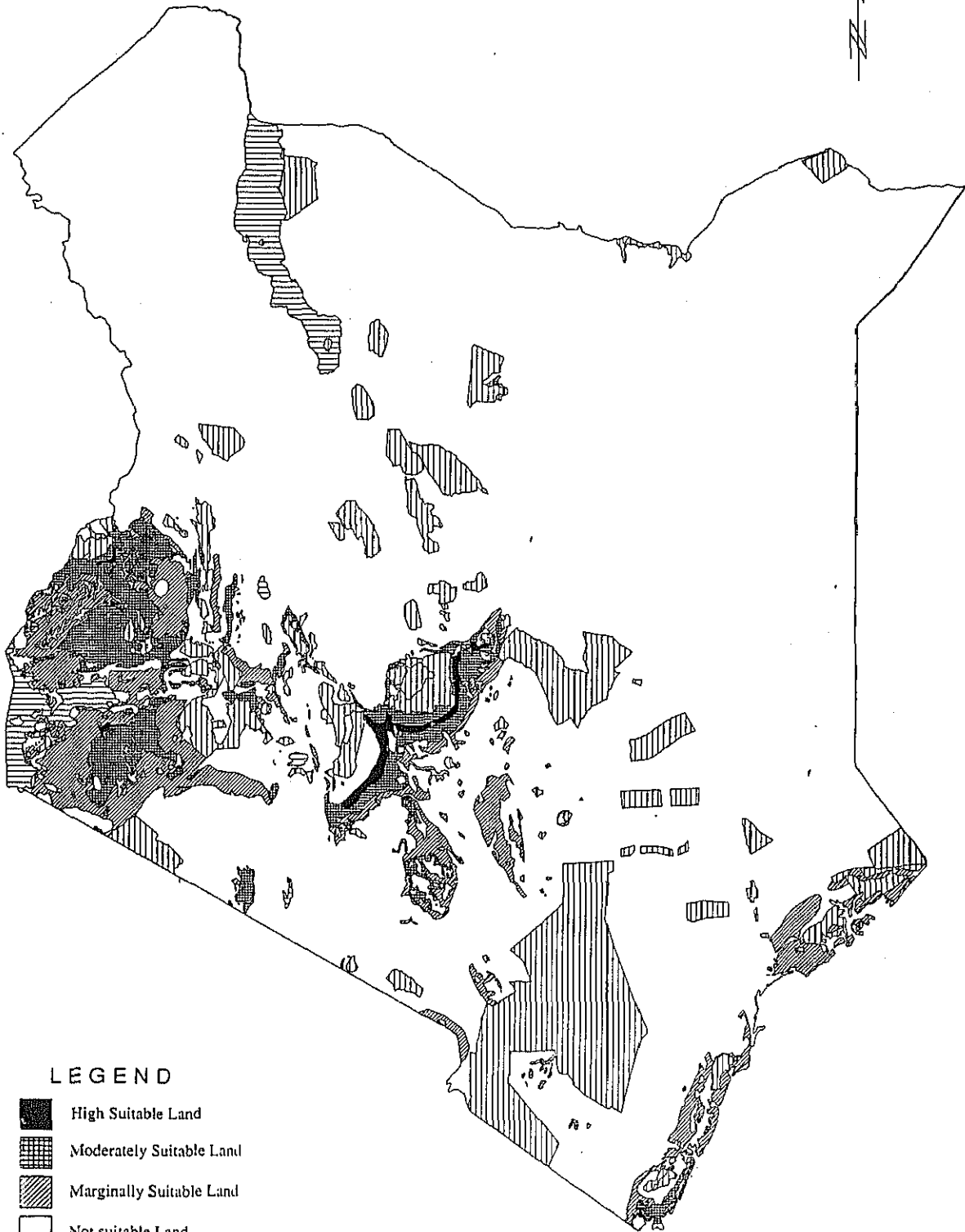


APPENDIX E.6







Crop Suitability Maps

Appendix E.6
Crop Suitability Maps
Contents

Crop	Page
Maize	E.6-1
Wheat	E.6-2
Rice	E.6-3
Sorghum/Millet	E.6-4
Potato	E.6-5
Beans	E.6-6
Coffee	E.6-7
Tea	E.6-8
Cotton	E.6-9
Sugarcane	E.6-10
Pyrethrum	E.6-11
Sisal	E.6-12
Horticultural Crop	E.6-13
Fodder Crop	E.6-14



LEGEND

-  High Suitable Land
-  Moderately Suitable Land
-  Marginally Suitable Land
-  Not suitable Land
-  National Park or Forest
-  Lake

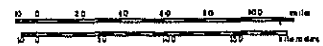


Figure 1 Suitable Area for Maize

THE STUDY
ON
THE NATIONAL WATER MASTER PLAN
JAPAN INTERNATIONAL COOPERATION AGENCY

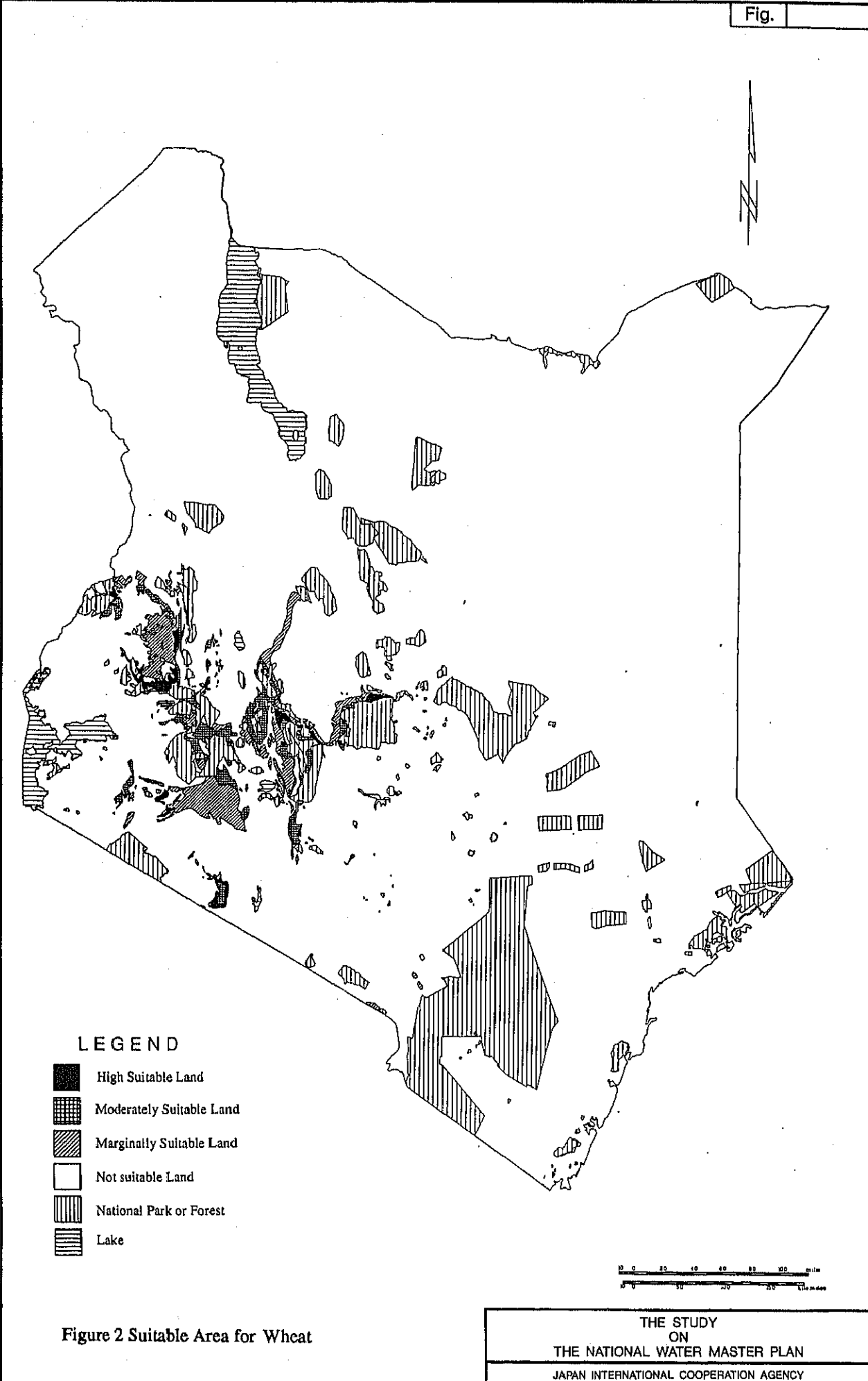
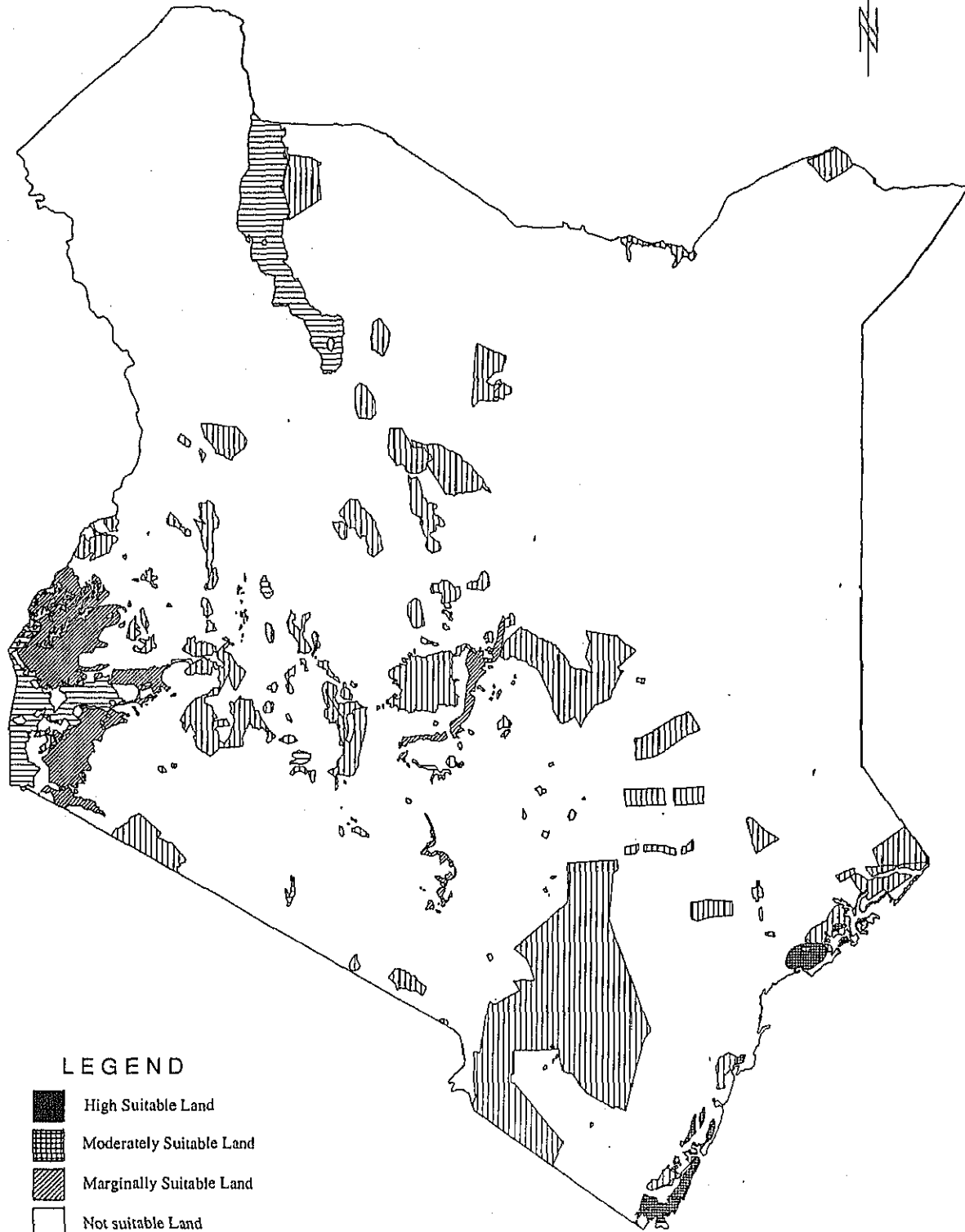








Figure 2 Suitable Area for Wheat



LEGEND

-  High Suitable Land
-  Moderately Suitable Land
-  Marginally Suitable Land
-  Not suitable Land
-  National Park or Forest
-  Lake

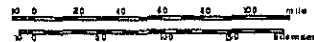
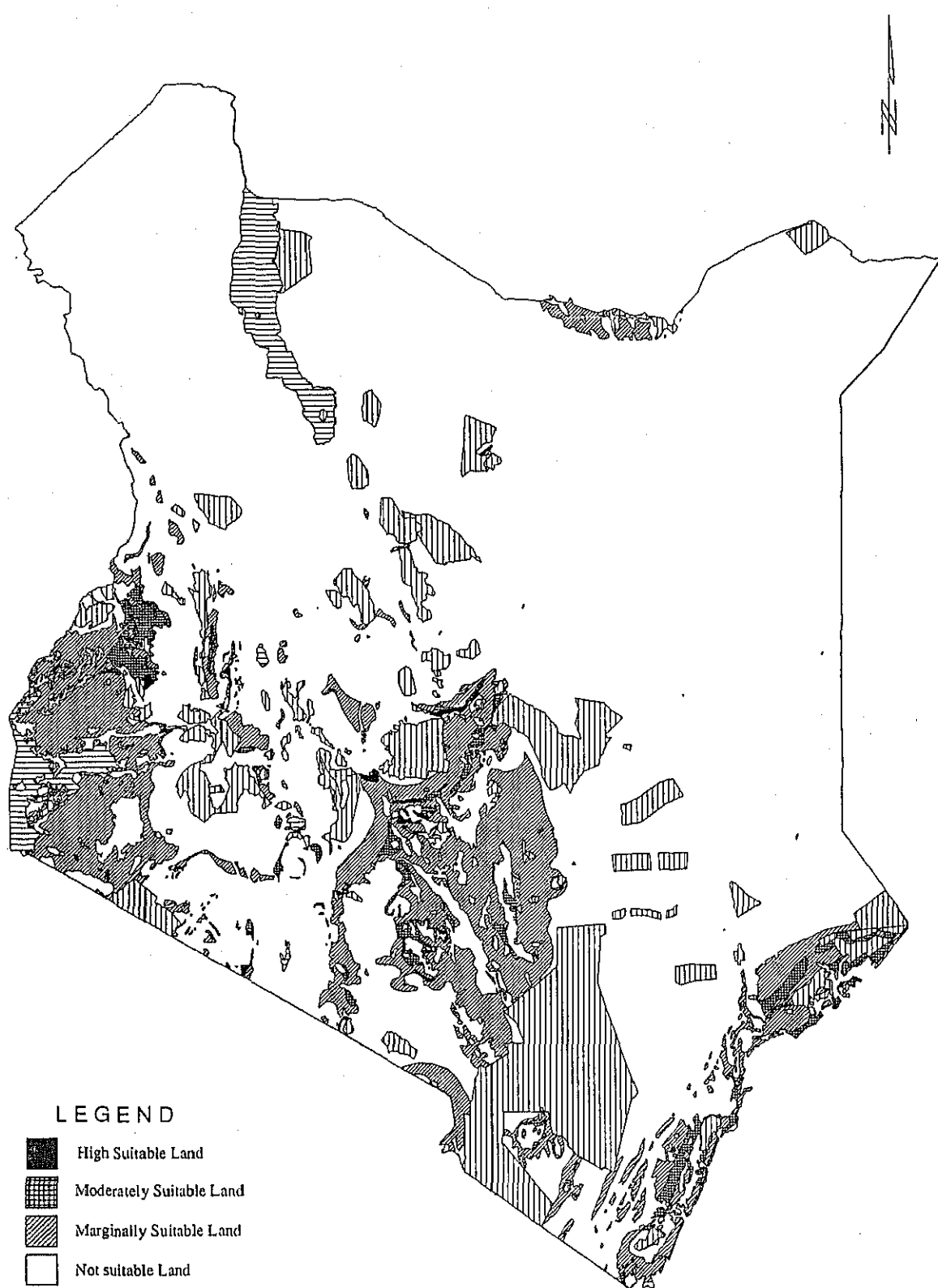


Figure 3 Suitable Area for Rice

THE STUDY
ON
THE NATIONAL WATER MASTER PLAN
JAPAN INTERNATIONAL COOPERATION AGENCY



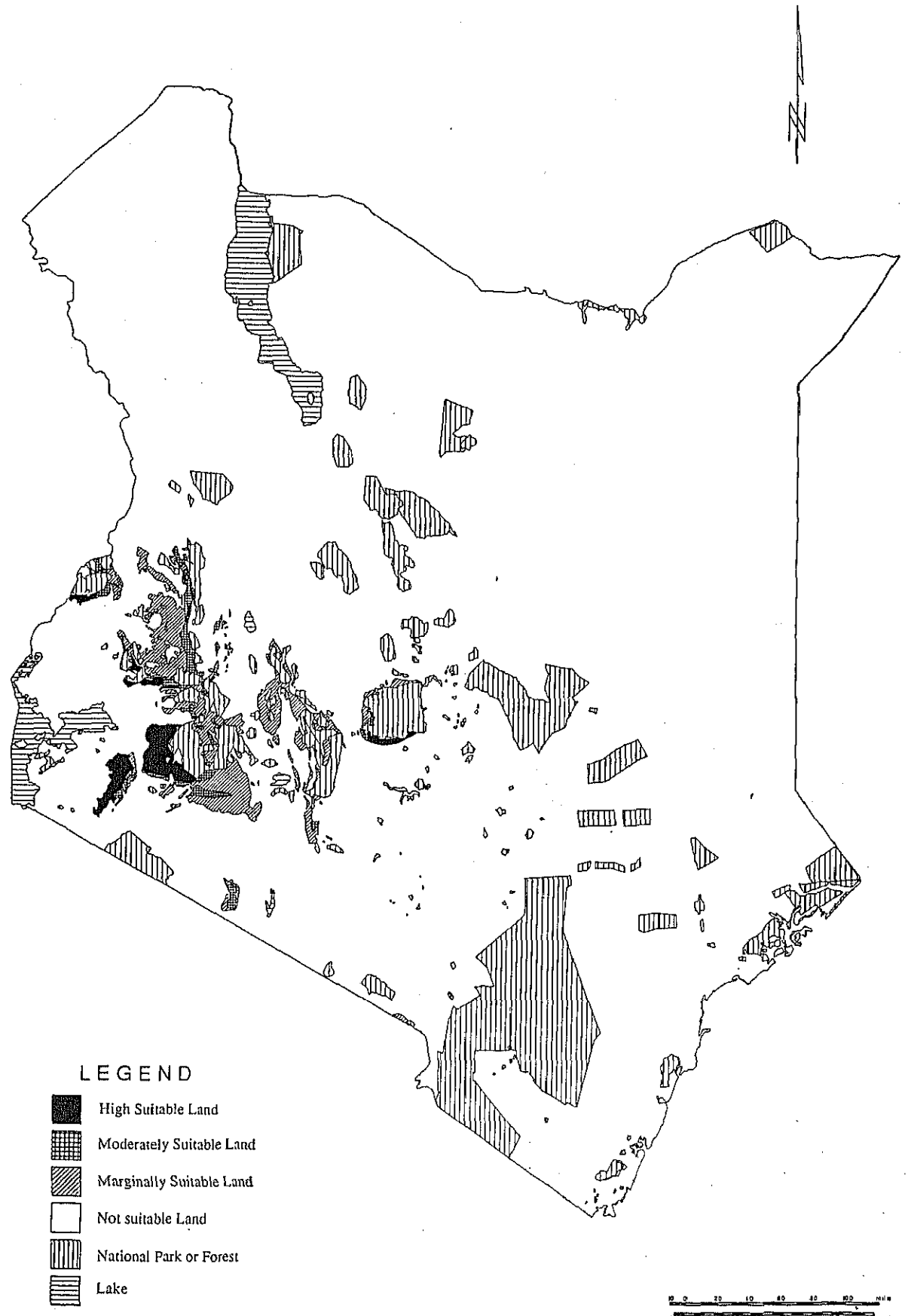
LEGEND

- High Suitable Land
- ▣ Moderately Suitable Land
- ▤ Marginally Suitable Land
- Not suitable Land
- ▥ National Park or Forest
- ▧ Lake



Figure 4 Suitable Area for Sorghum/Millet

THE STUDY
ON
THE NATIONAL WATER MASTER PLAN
JAPAN INTERNATIONAL COOPERATION AGENCY



LEGEND





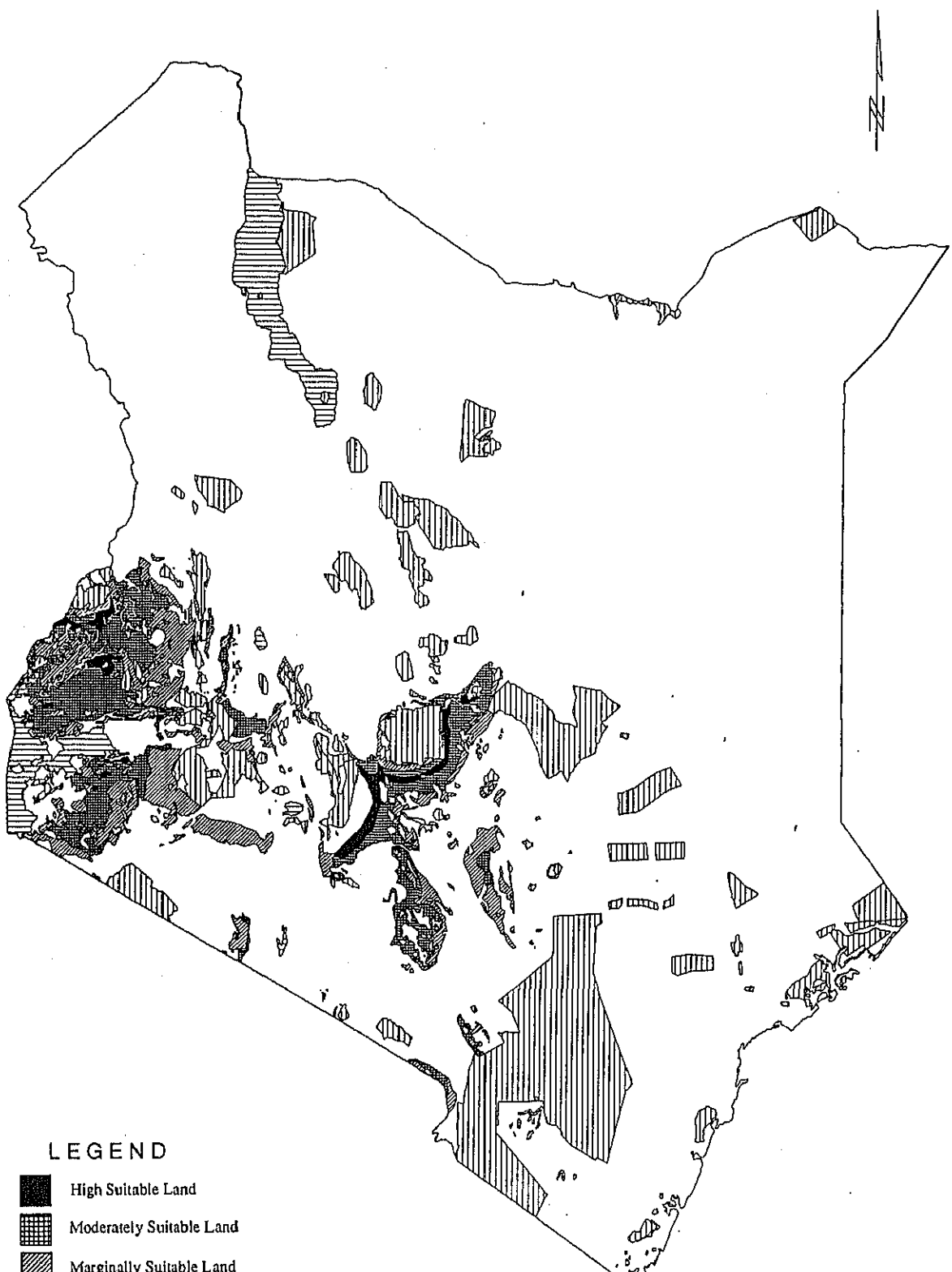
-  High Suitable Land
-  Moderately Suitable Land
-  Marginally Suitable Land
-  Not suitable Land
-  National Park or Forest
-  Lake

Figure 5 Suitable Area for Potato

THE STUDY
ON
THE NATIONAL WATER MASTER PLAN
JAPAN INTERNATIONAL COOPERATION AGENCY



LEGEND







-  High Suitable Land
-  Moderately Suitable Land
-  Marginally Suitable Land
-  Not suitable Land
-  National Park or Forest
-  Lake



Figure 6 Suitable Area for Beans

THE STUDY
ON
THE NATIONAL WATER MASTER PLAN
JAPAN INTERNATIONAL COOPERATION AGENCY

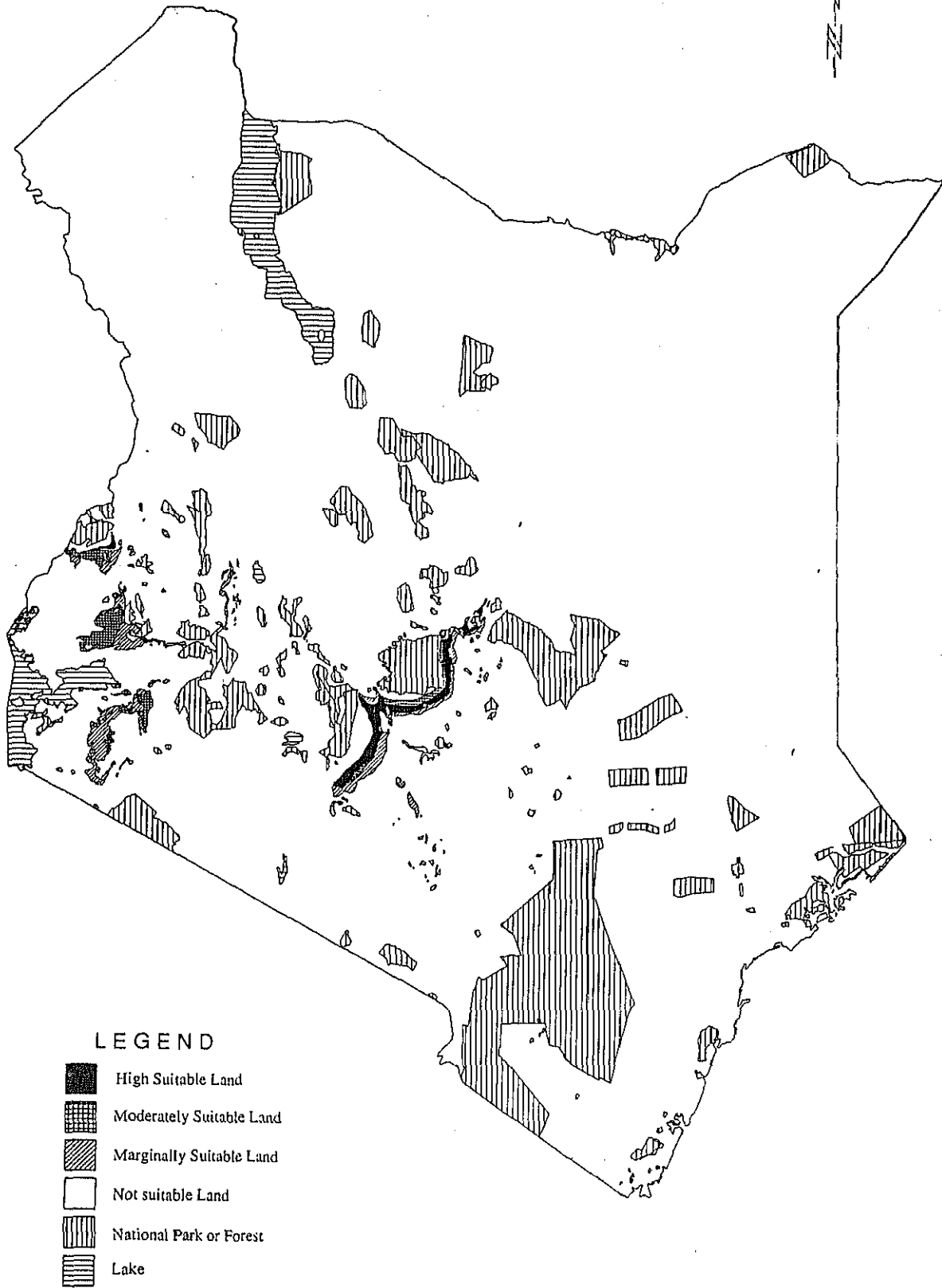
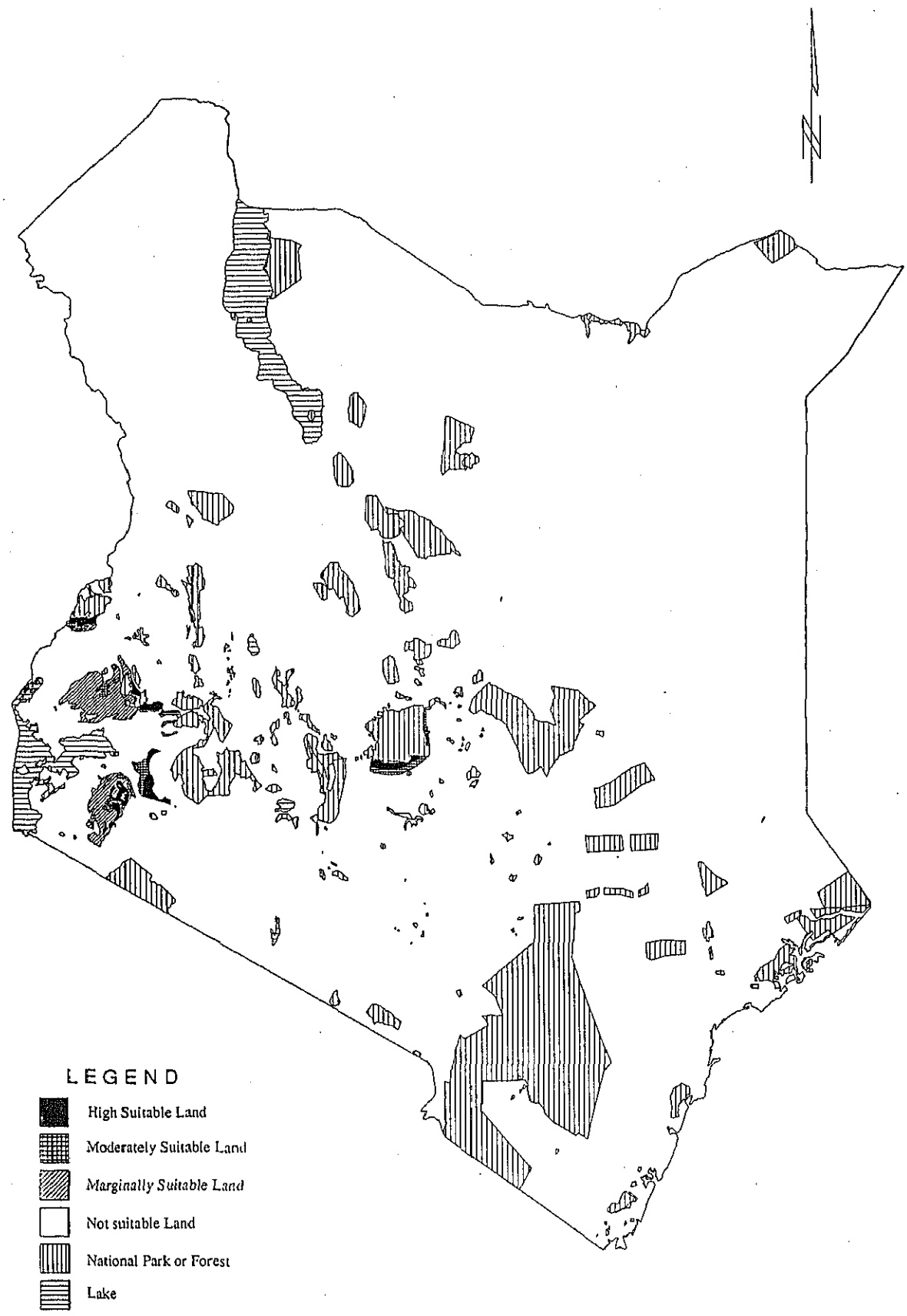


Figure 7 Suitable Area for Coffee

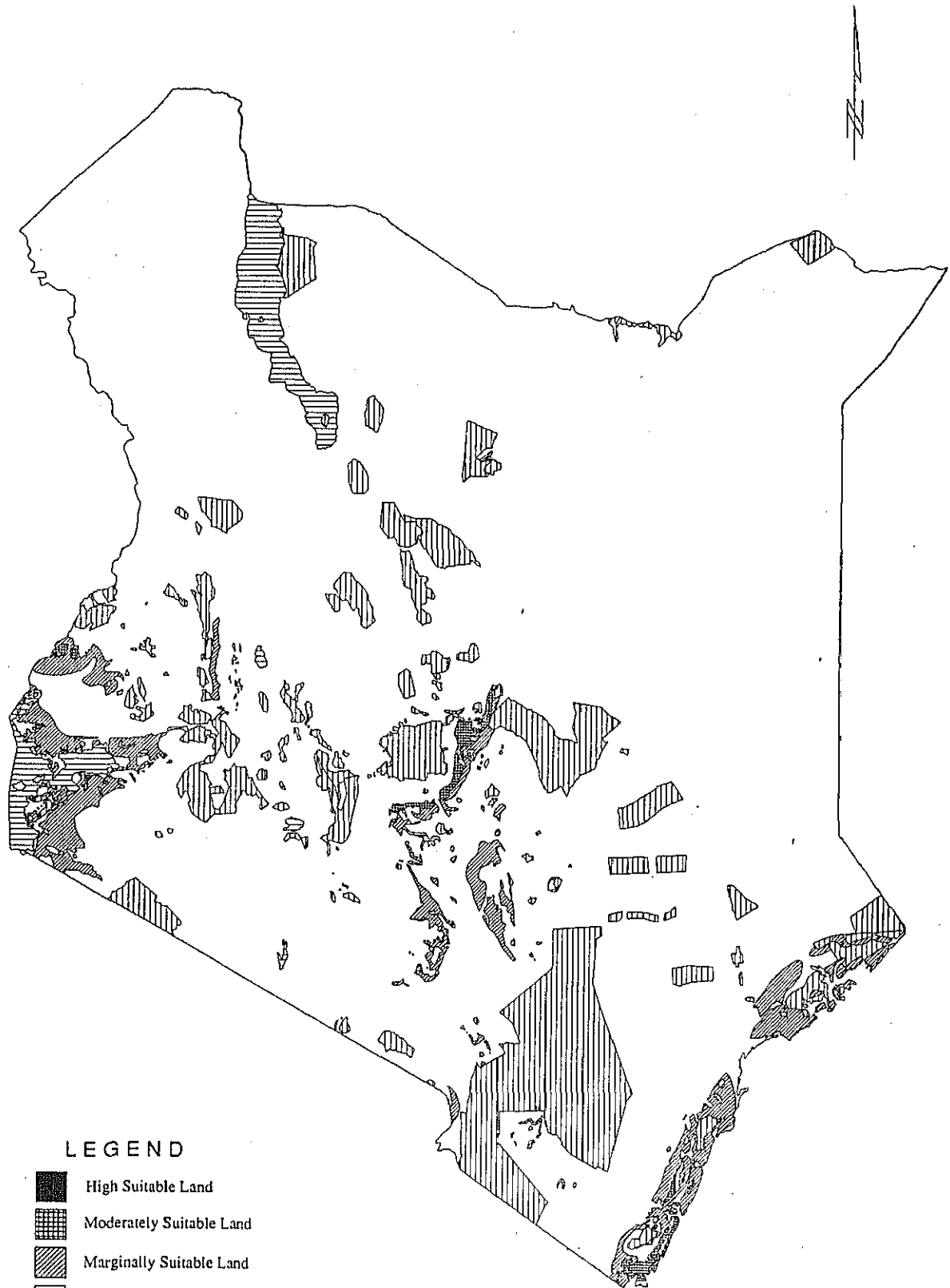
THE STUDY
ON
THE NATIONAL WATER MASTER PLAN
JAPAN INTERNATIONAL COOPERATION AGENCY







- LEGEND**
- High Suitable Land
 - ▨ Moderately Suitable Land
 - ▧ Marginally Suitable Land
 - Not suitable Land
 - ▮ National Park or Forest
 - ▬ Lake

Figure 8 Suitable Area for Tea

THE STUDY
ON
THE NATIONAL WATER MASTER PLAN
JAPAN INTERNATIONAL COOPERATION AGENCY



LEGEND

-  High Suitable Land
-  Moderately Suitable Land
-  Marginally Suitable Land
-  Not suitable Land
-  National Park or Forest
-  Lake


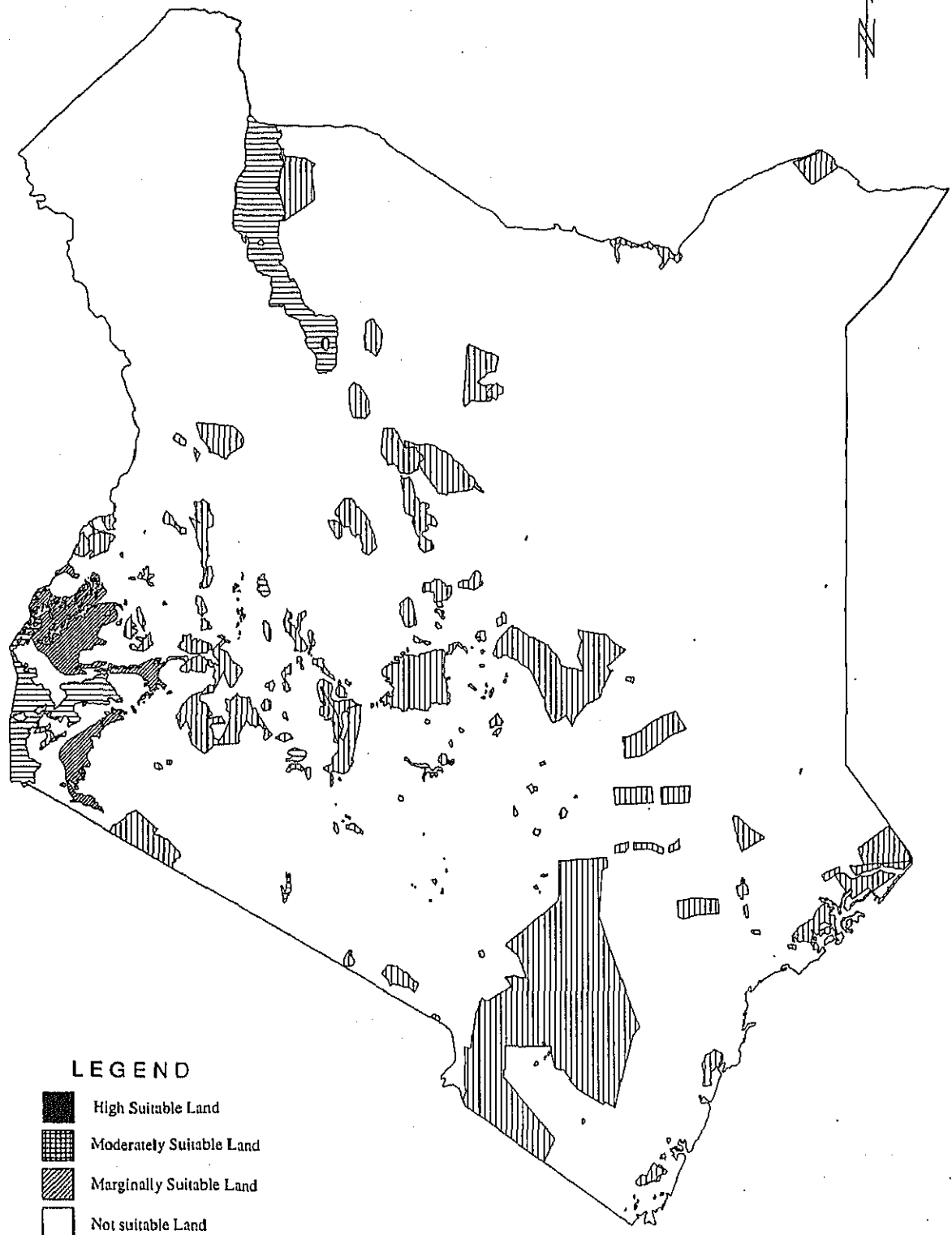








Figure 9 Suitable Area for Cotton

THE STUDY
ON
THE NATIONAL WATER MASTER PLAN
JAPAN INTERNATIONAL COOPERATION AGENCY



LEGEND

-  High Suitable Land
-  Moderately Suitable Land
-  Marginally Suitable Land
-  Not suitable Land
-  National Park or Forest
-  Lake

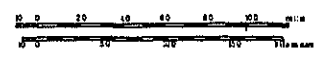
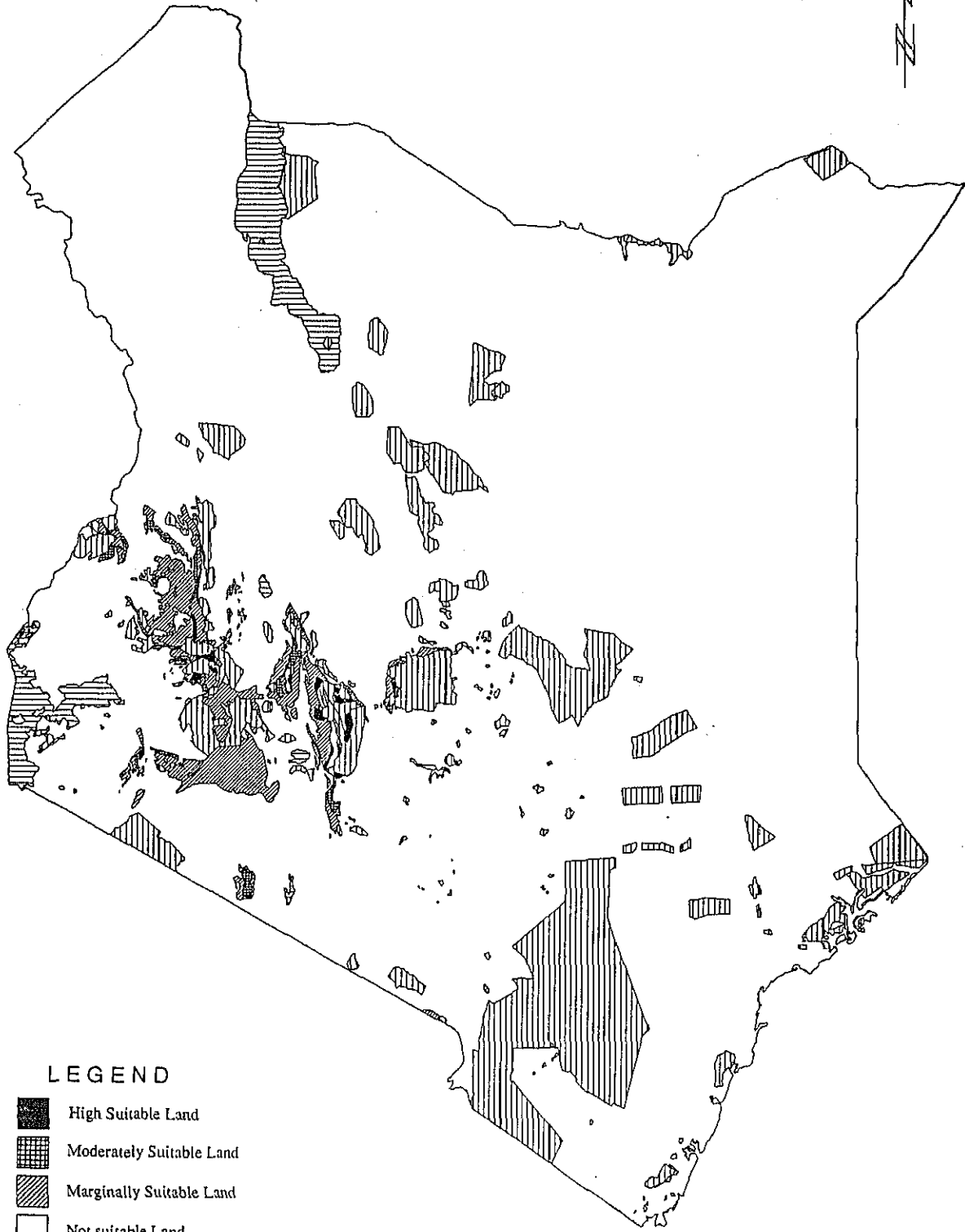








Figure 10 Suitable Area for Sugarcane

THE STUDY
ON
THE NATIONAL WATER MASTER PLAN
JAPAN INTERNATIONAL COOPERATION AGENCY



LEGEND

-  High Suitable Land
-  Moderately Suitable Land
-  Marginally Suitable Land
-  Not suitable Land
-  National Park or Forest
-  Lake


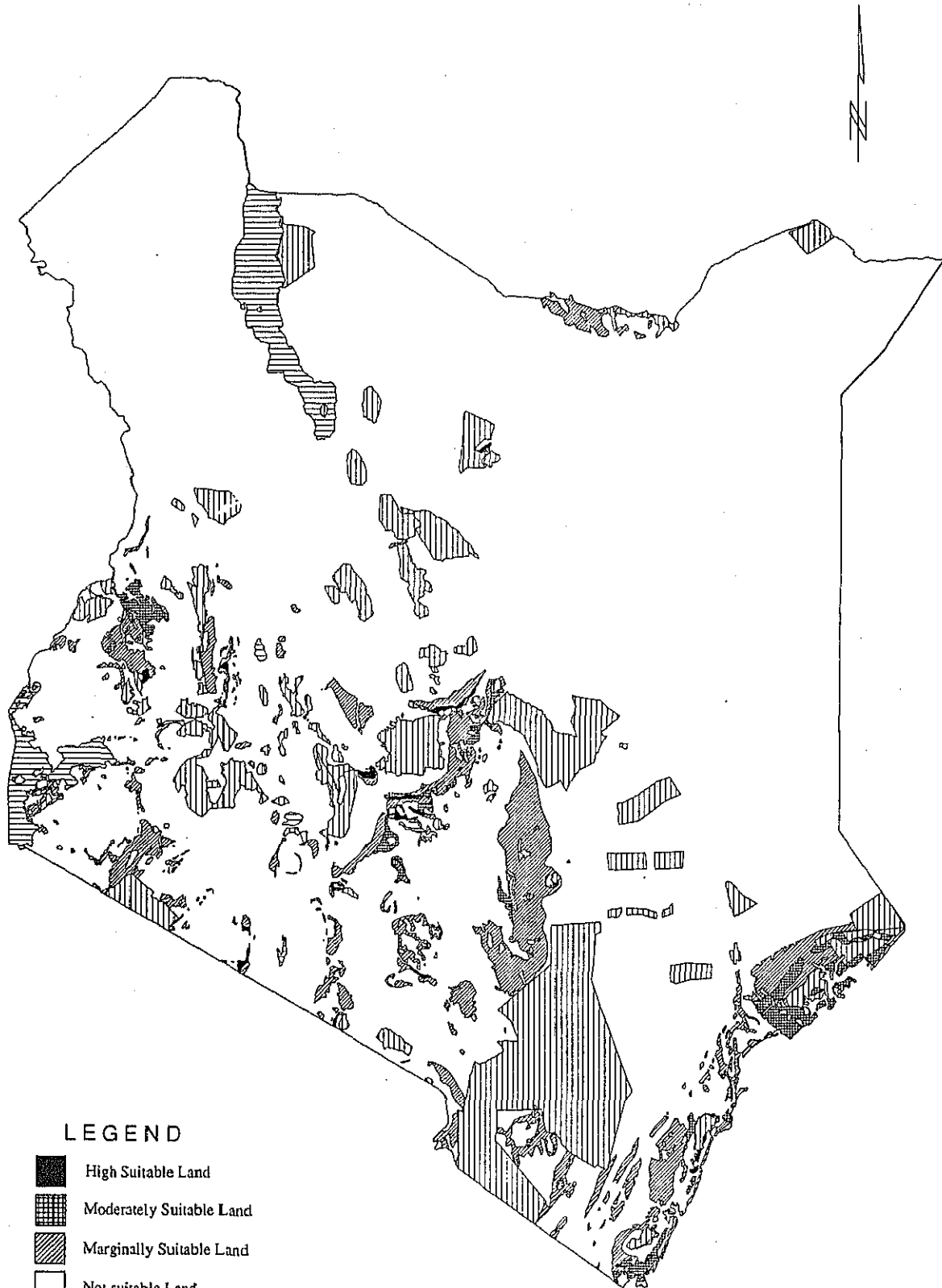








Figure 11 Suitable Area for Pyrethrum

THE STUDY
ON
THE NATIONAL WATER MASTER PLAN
JAPAN INTERNATIONAL COOPERATION AGENCY



LEGEND

-  High Suitable Land
-  Moderately Suitable Land
-  Marginally Suitable Land
-  Not suitable Land
-  National Park or Forest
-  Lake

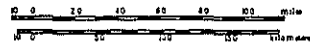


Figure 12 Suitable Area for Sisal

THE STUDY
ON
THE NATIONAL WATER MASTER PLAN
JAPAN INTERNATIONAL COOPERATION AGENCY

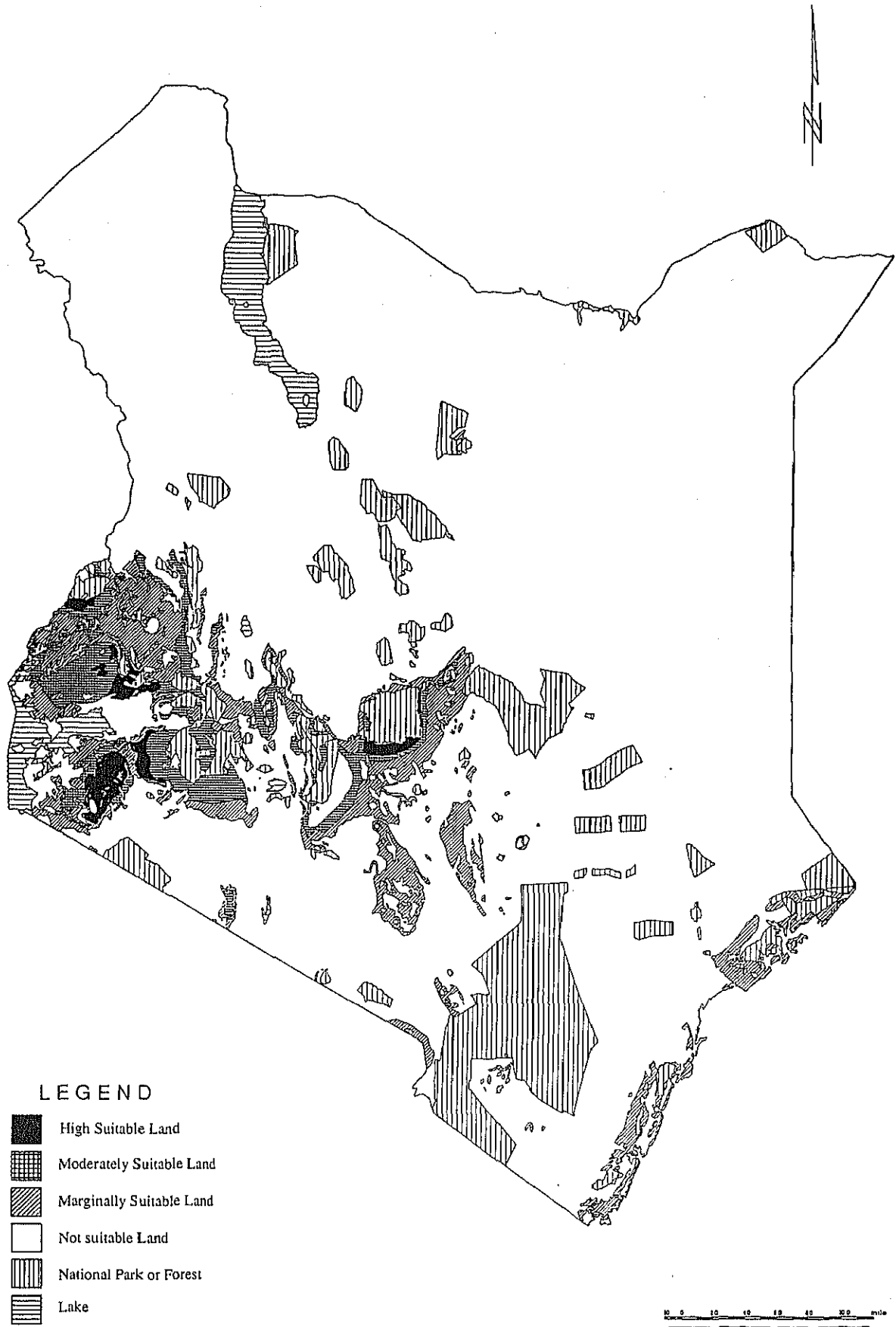
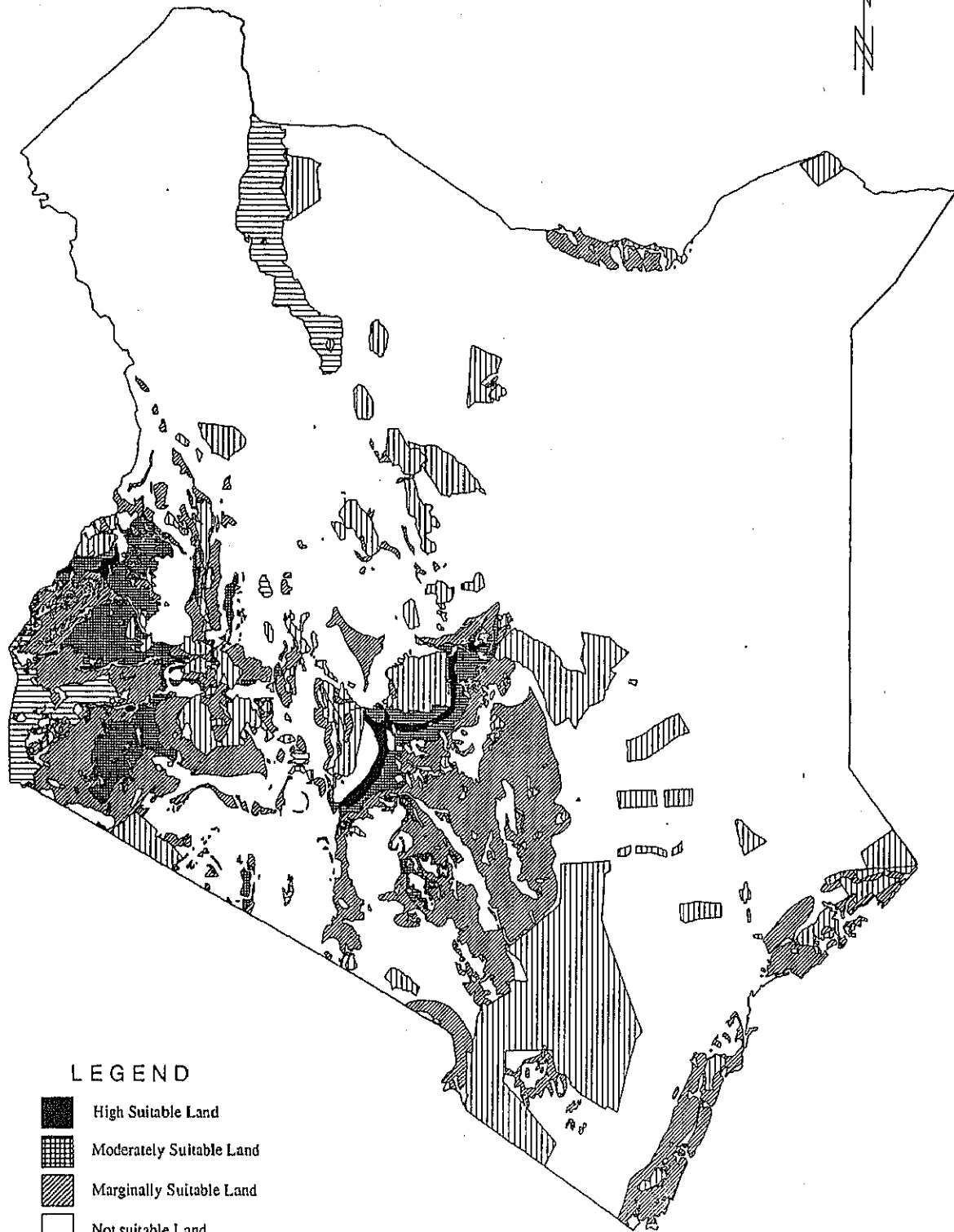








Figure 13 Suitable Area for Horticultural Crop

THE STUDY
ON
THE NATIONAL WATER MASTER PLAN
JAPAN INTERNATIONAL COOPERATION AGENCY



LEGEND

-  High Suitable Land
-  Moderately Suitable Land
-  Marginally Suitable Land
-  Not suitable Land
-  National Park or Forest
-  Lake

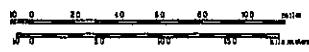
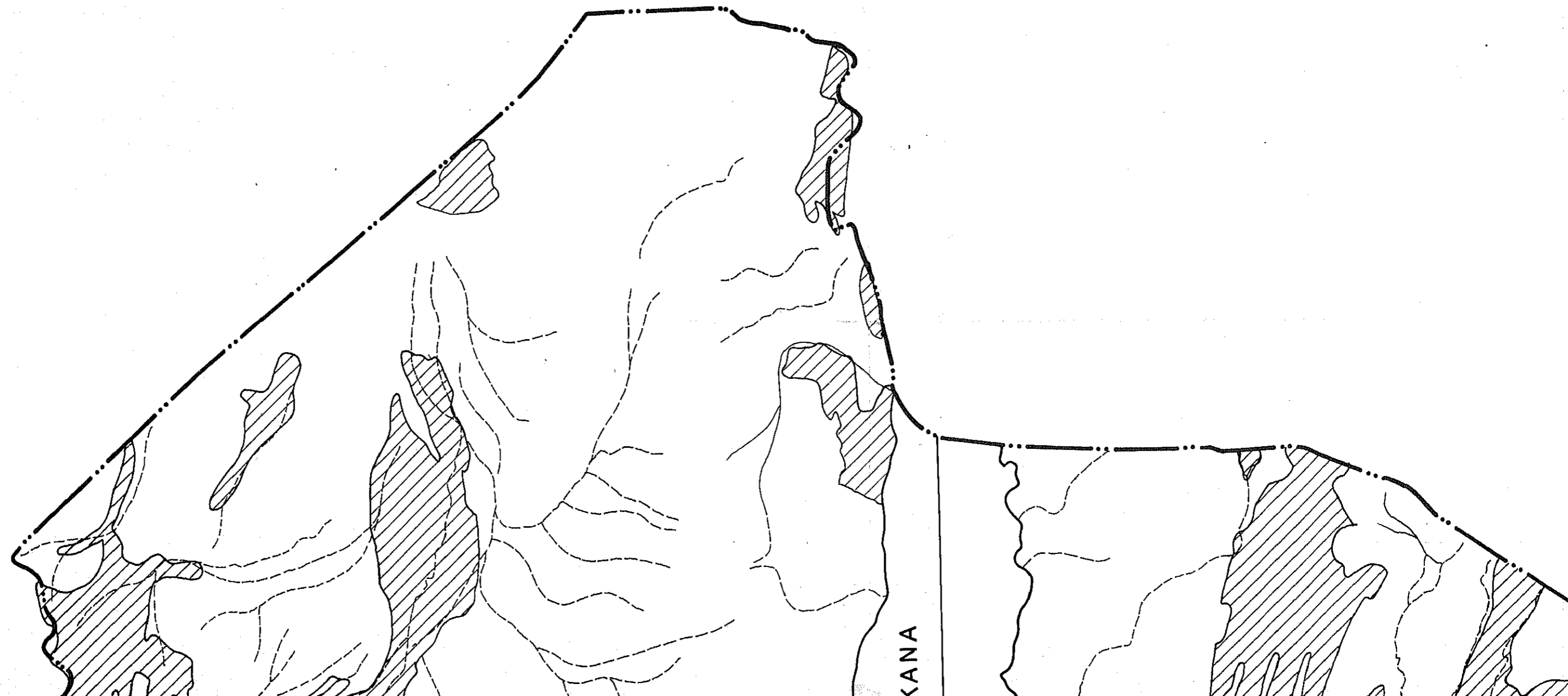


Figure 14 Suitable Area for Fodder Crop

THE STUDY
ON
THE NATIONAL WATER MASTER PLAN
JAPAN INTERNATIONAL COOPERATION AGENCY

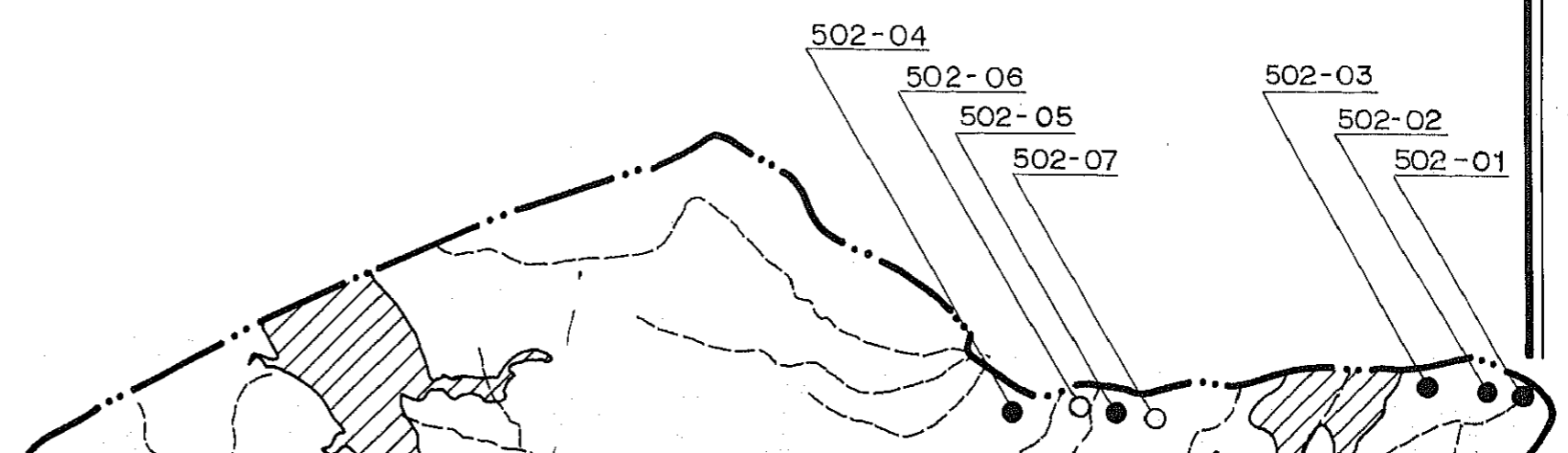
IRRIGATION

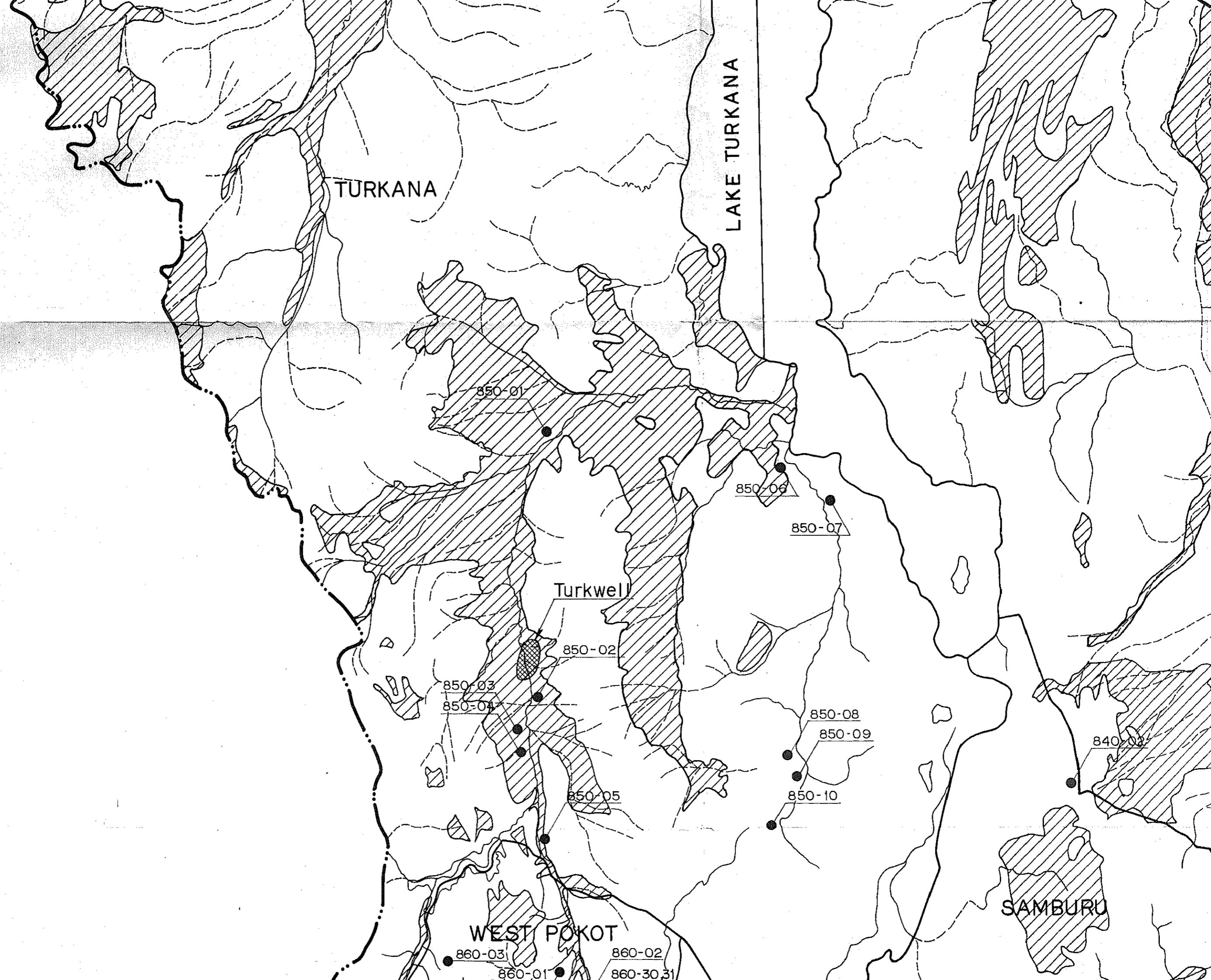


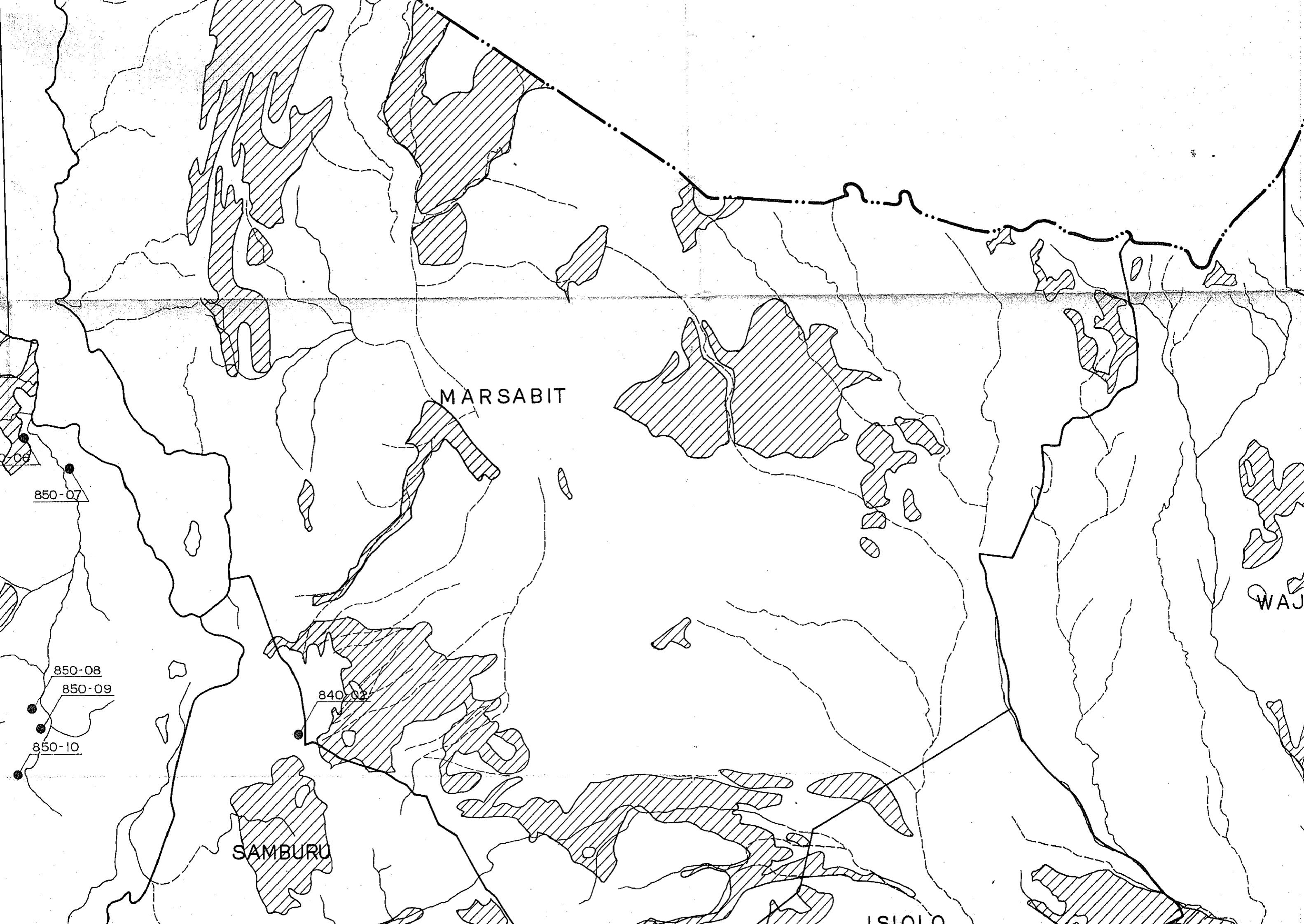
IRRIGATION PROJECT IN KENYA



IN KENYA







MARSABIT

SAMBURU

ISIOLO

WAJ

850-06

850-07

850-08

850-09

850-10

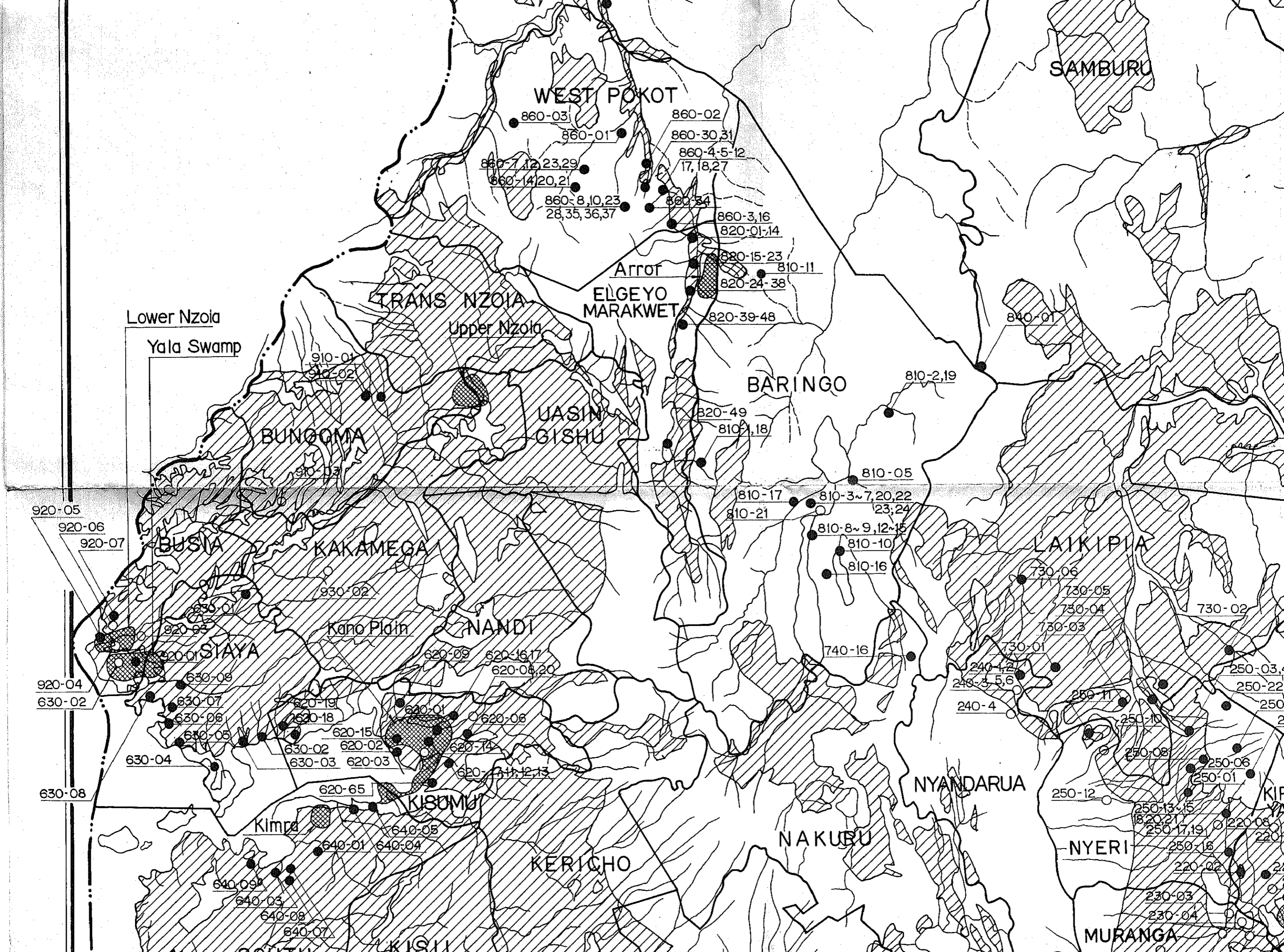
840-02



MANDERA

WAJIR

ISICLO



WEST POKOT

SAMBURU

860-03
860-01
860-7,12,23,29
860-14,20,21
860-8,10,23
28,35,36,37

860-02
860-30,31
860-4,5-12
17,18,27

860-3,16
820-01-14

Arror
ELGEYO
MARAKWET

820-15-23
810-11
820-24-38

820-39-48

840-01

Lower Nzola
Yala Swamp

TRANS NZOIA
Upper Nzola

BARINGO

810-2,19

BUNGOMA

UASIN
GISHU

820-49
810-1,18

810-05

920-05
920-06
920-07

BUSIA

KAKAMEGA

810-17
810-21

810-3,7,20,22
23,24

810-8,9,12,15

810-10

810-16

LAIKIPIA

STAYA

Kano Plain

NANDI

730-06
730-05
730-04

730-03

730-02

920-04
630-02

630-04

630-08

630-07

630-06

630-05

630-02

630-03

620-19

620-18

620-01

620-08

620-15

620-02

620-03

620-14

620-11,12,13

740-16

240-1,2

240-3,5,6

240-4

730-01

250-11

250-10

250-08

250-06

250-01

250-12

250-13,15

250-17,19

250-16

220-02

230-03

230-04

250-03

250-22

250-02

250-01

250-06

250-01

220-08

220-02

220-02

220-02

220-02

220-02

Kimpa

KISUMU

KERICHO

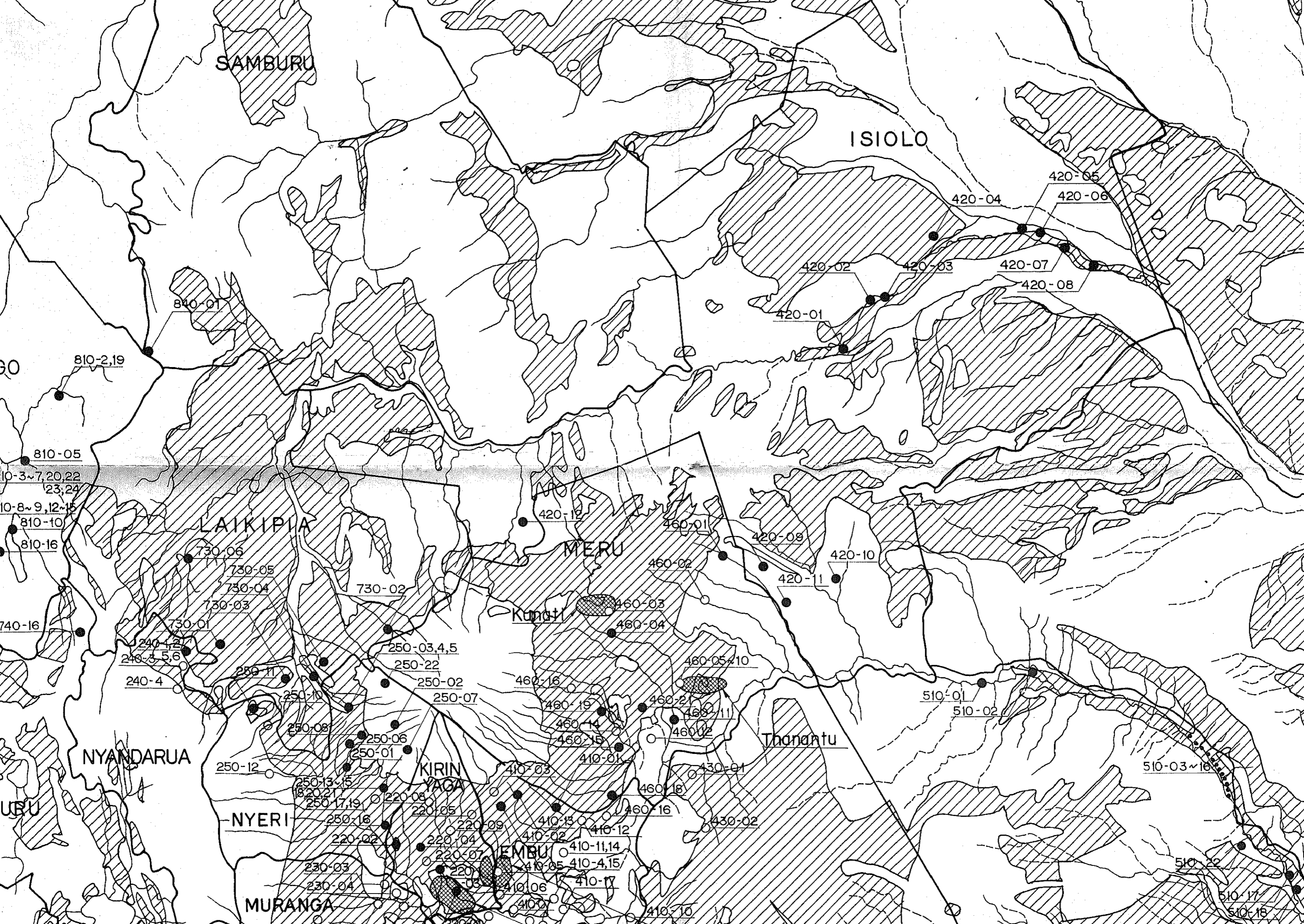
NAKURU

NYANDARUA

NYERI

MURANGA

KIP



SAMBURU

ISIOLO

LAIKIPIA

MERU

KIRINYAGA

NYERI

MURANGA

NYANDARUA

Tharaka

420-05

420-06

420-04

420-02

420-03

420-07

420-08

420-01

840-01

810-2,19

810-05

10-3~7,20,22
23,24

10-8~9,12~15

810-10

810-16

730-06

730-05

730-04

730-03

730-02

730-01

240-4,21

240-3,5,6

240-4

250-11

250-10

250-03,4,5

250-22

250-02

250-07

460-01

460-02

420-08

420-10

420-11

460-03

460-04

460-05,10

460-16

460-19

460-21

460-11

460-02

510-01

510-02

510-03~16

510-22

510-17

510-18

250-13,15

250-17,19

250-16

220-22

220-04

230-03

230-04

220-05

220-09

220-07

220-03

220-01

410-03

410-01

410-13

410-02

410-12

410-11,14

410-05

410-4,15

410-06

410-17

460-18

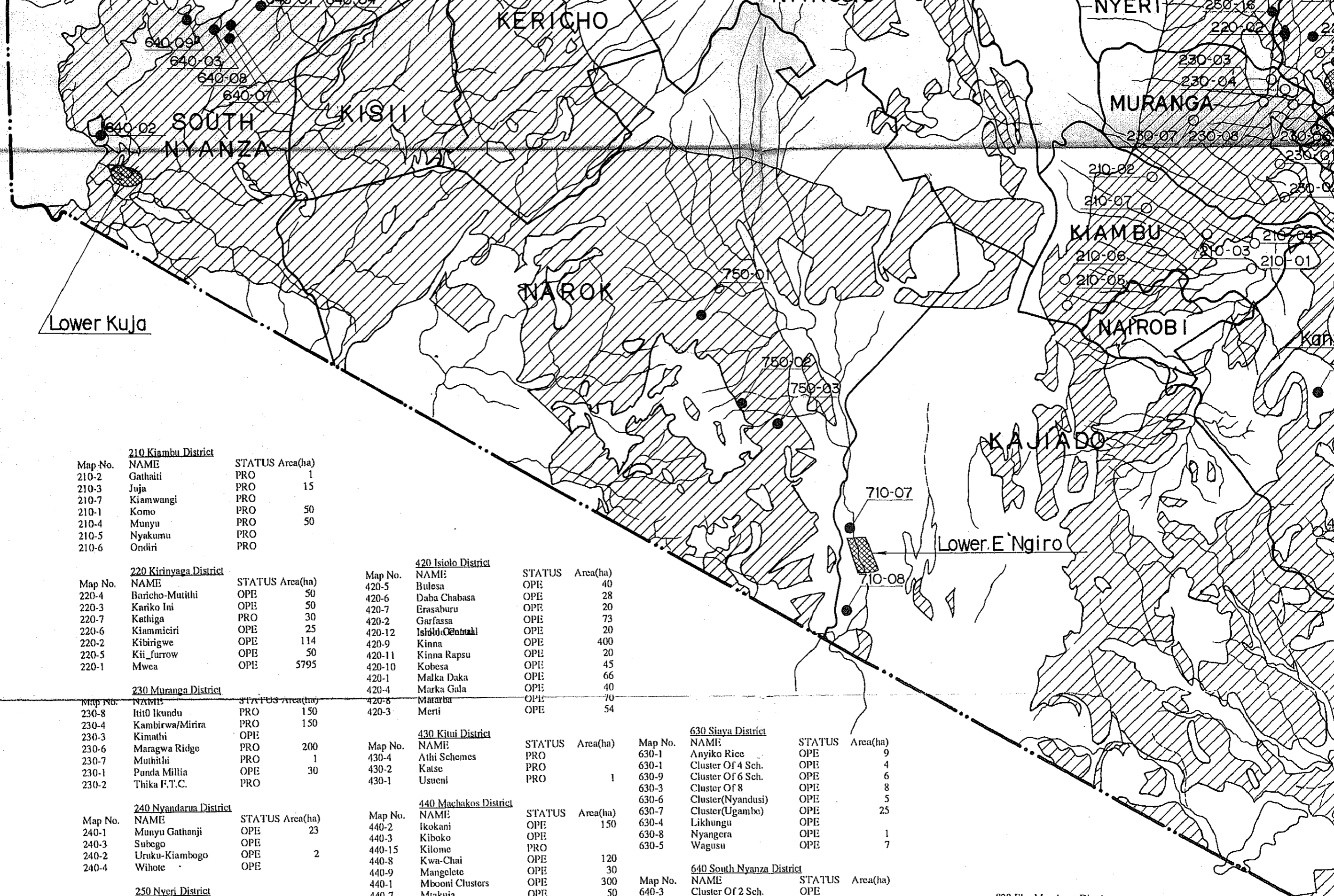
460-16

430-01

430-02

410-10





210 Kiambu District

Map No.	NAME	STATUS	Area(ha)
210-2	Gathaiti	PRO	1
210-3	Juja	PRO	15
210-7	Kiamwangi	PRO	
210-1	Komo	PRO	50
210-4	Munyu	PRO	50
210-5	Nyakumu	PRO	
210-6	Ondiri	PRO	

220 Kirinyaga District

Map No.	NAME	STATUS	Area(ha)
220-4	Baricho-Mutithi	OPE	50
220-3	Kariko Ini	OPE	50
220-7	Kathiga	PRO	30
220-6	Kiammiciri	OPE	25
220-2	Kibirigwe	OPE	114
220-5	Kii_furrow	OPE	50
220-1	Mwea	OPE	5795

420 Isiolo District

Map No.	NAME	STATUS	Area(ha)
420-5	Bulesa	OPE	40
420-6	Daba Chabasa	OPE	28
420-7	Erasaburu	OPE	20
420-2	Garfassa	OPE	73
420-12	Isiolo Central	OPE	20
420-9	Kinna	OPE	400
420-11	Kinna Rapsu	OPE	20
420-10	Kobesa	OPE	45
420-1	Malaka Daka	OPE	66
420-4	Marka Gala	OPE	40
420-8	Matarba	OPE	70
420-3	Merti	OPE	54

230 Muranga District

Map No.	NAME	STATUS	Area(ha)
230-8	Ititi Ikundu	PRO	150
230-4	Kambirwa/Mirira	PRO	150
230-3	Kimathi	OPE	
230-6	Maragwa Ridge	PRO	200
230-7	Muthithi	PRO	1
230-1	Punda Millia	OPE	30
230-2	Thika F.T.C.	PRO	

430 Kitui District

Map No.	NAME	STATUS	Area(ha)
430-4	Athi Schemes	PRO	
430-2	Katse	PRO	
430-1	Usueni	PRO	1

630 Siaya District

Map No.	NAME	STATUS	Area(ha)
630-1	Anyiko Rice	OPE	9
630-1	Cluster Of 4 Sch.	OPE	4
630-9	Cluster Of 6 Sch.	OPE	6
630-3	Cluster Of 8	OPE	8
630-6	Cluster(Nyandusi)	OPE	5
630-7	Cluster(Ugambe)	OPE	25
630-4	Likhungu	OPE	
630-8	Nyangera	OPE	1
630-5	Wagusu	OPE	7

240 Nyandarua District

Map No.	NAME	STATUS	Area(ha)
240-1	Munyu Gathanji	OPE	23
240-3	Subego	OPE	
240-2	Uruku-Kiamboogo	OPE	2
240-4	Wihote	OPE	

440 Machakos District

Map No.	NAME	STATUS	Area(ha)
440-2	Ikokani	OPE	150
440-3	Kiboko	OPE	
440-15	Kilome	PRO	
440-8	Kwa-Chai	OPE	120
440-9	Mangelete	OPE	30
440-1	Mbooni Clusters	OPE	300
440-7	Mtakuja	OPE	50
440-5	Mtakwenda	OPE	100
440-11	Mtito Andei	PRO	200
440-10	Mutitu	OPE	50
440-4	Utangwa	OPE	100
440-6	Vumilia	OPE	65
440-12	Wanasya	OPE	70
440-13	Yatta	OPE	800

640 South Nyanza District

Map No.	NAME	STATUS	Area(ha)
640-3	Cluster Of 2 Sch.	OPE	
640-4	Cluster Of 3 Sch.	OPE	
640-5	Cluster Of 3(Seka B.)	OPE	
640-7	Got Kokech Scheme	OPE	4
640-8	Kandito Outgr	OPE	150
640-10	Kirindo Hort.	OPE	6
640-2	Konyango Minyere	OPE	10
640-1	Maugo Scheme	OPE	180
640-5	Seka Bondo (Abd) Sch.	OPE	6

250 Nyeri District

Map No.	NAME	STATUS	Area(ha)
250-3	Gitero	OPE	50
250-9	Gitwe	OPE	
250-22	Huku	OPE	50
250-15	Ihwagi	OPE	15
250-7	Island Farms	OPE	120
250-2	Kabendera	OPE	60
250-23	Kambiria	OPE	30
250-8	Kamburaini	PRO	8
250-16	Kangocho	OPE	15
250-21	Kihuru	PRO	29
250-18	Kiragati	OPE	10
250-6	Kirimafit	OPE	4

460 Meru District

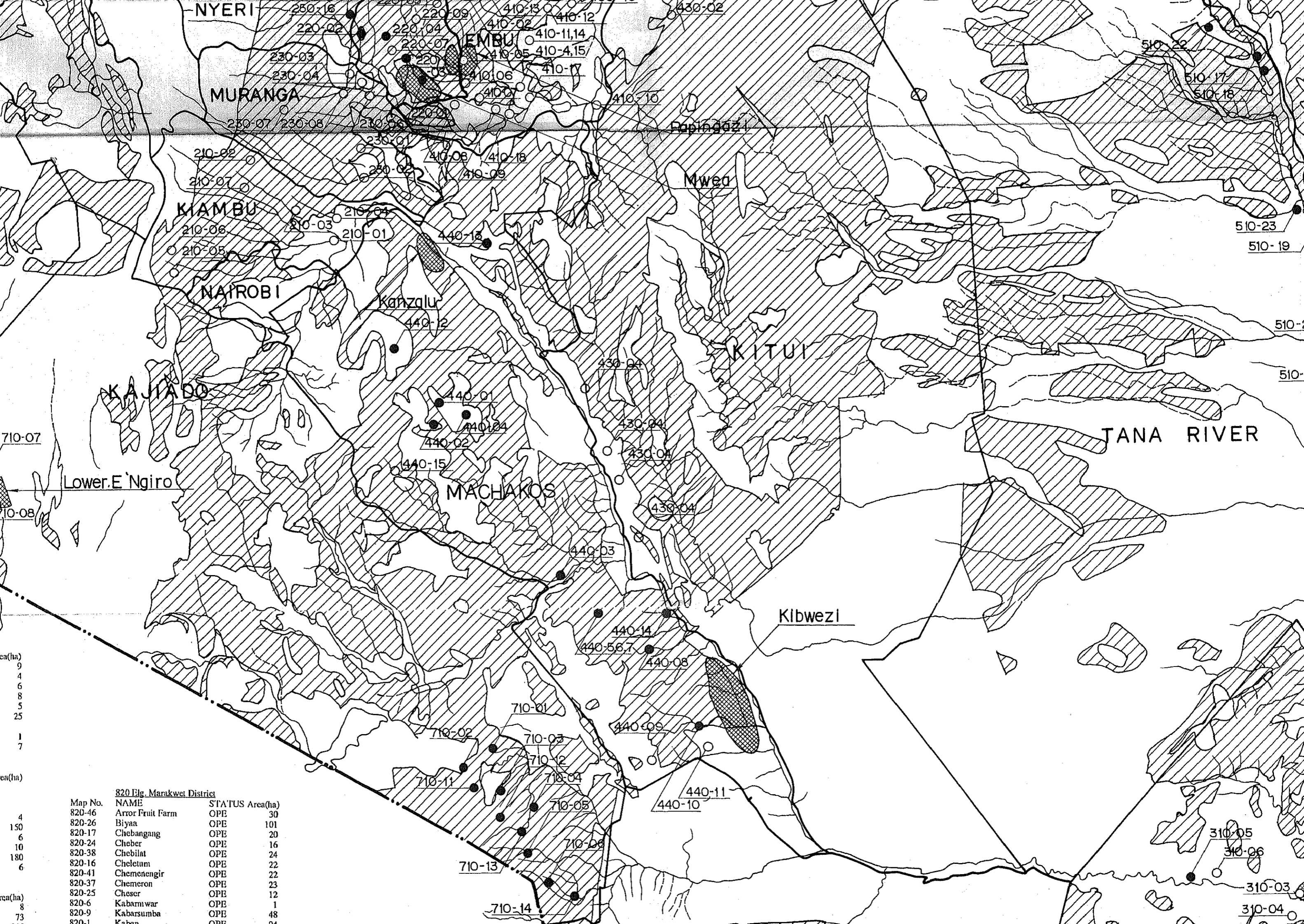
Map No.	NAME	STATUS	Area(ha)
460-8	Akothima	PRO	1
460-9	Gatunga	PRO	1
460-1	Kanjoo	OPE	400
460-12	Ki...	OPE	60

710 Kajiado District

Map No.	NAME	STATUS	Area(ha)
710-9	Ewaso Kedong	OPE	8
710-5	Ilasit	OPE	73
710-11	Kimana	OPE	320

820 Elg. Marakwet District

Map No.	NAME	STATUS	Area(ha)
820-46	Aror Fruit Farm	OPE	30
820-26	Biyaa	OPE	101
820-17	Chebangang	OPE	20
820-24	Cheber	OPE	16
820-38	Chebilat	OPE	24
820-16	Cheletum	OPE	22
820-41	Chemenengir	OPE	22
820-37	Chemeron	OPE	23
820-25	Cheser	OPE	12
820-6	Kabarnwar	OPE	1
820-9	Kabarsumba	OPE	48
820-1	Kaben	OPE	94



NYERI

MURANGA

KIAMBU

NAIROBI

KAJIADO

MACHAKOS

KITUI

TANA RIVER

Kibwezi

710-07

710-08

Lower E Ng'iro

Area (ha)
9
4
6
8
5
25
1
7

Area (ha)
4
150
6
10
180
6

Area (ha)
8
73

820 Efg. Marakwet District

Map No.	NAME	STATUS	Area (ha)
820-46	Arror Fruit Farm	OPE	30
820-26	Biyaa	OPE	101
820-17	Chebangang	OPE	20
820-24	Cheber	OPE	16
820-38	Chebilat	OPE	24
820-16	Cheletum	OPE	22
820-41	Chemenengir	OPE	22
820-37	Chemeron	OPE	23
820-25	Cheser	OPE	12
820-6	Kabarnwar	OPE	1
820-9	Kabarsumba	OPE	48
820-1	Kaban	OPE	24

250-16
220-02
230-03
230-04
230-07
230-08
220-09
220-04
220-07
220-03
220-05
410-13
410-02
410-11,14
410-05
410-4,15
410-06
410-17
410-10
430-02

210-02
210-07
210-06
210-03
210-04
210-01
210-05
440-12
410-08
410-18
410-09

Kanzalu
440-12
440-01
440-04
440-02
440-15
430-04
430-01
430-04

440-03
440-14
440-56,7
440-08
440-09
440-11
440-10

710-01
710-02
710-03
710-12
710-04
710-05
710-06
710-11
710-13
710-14

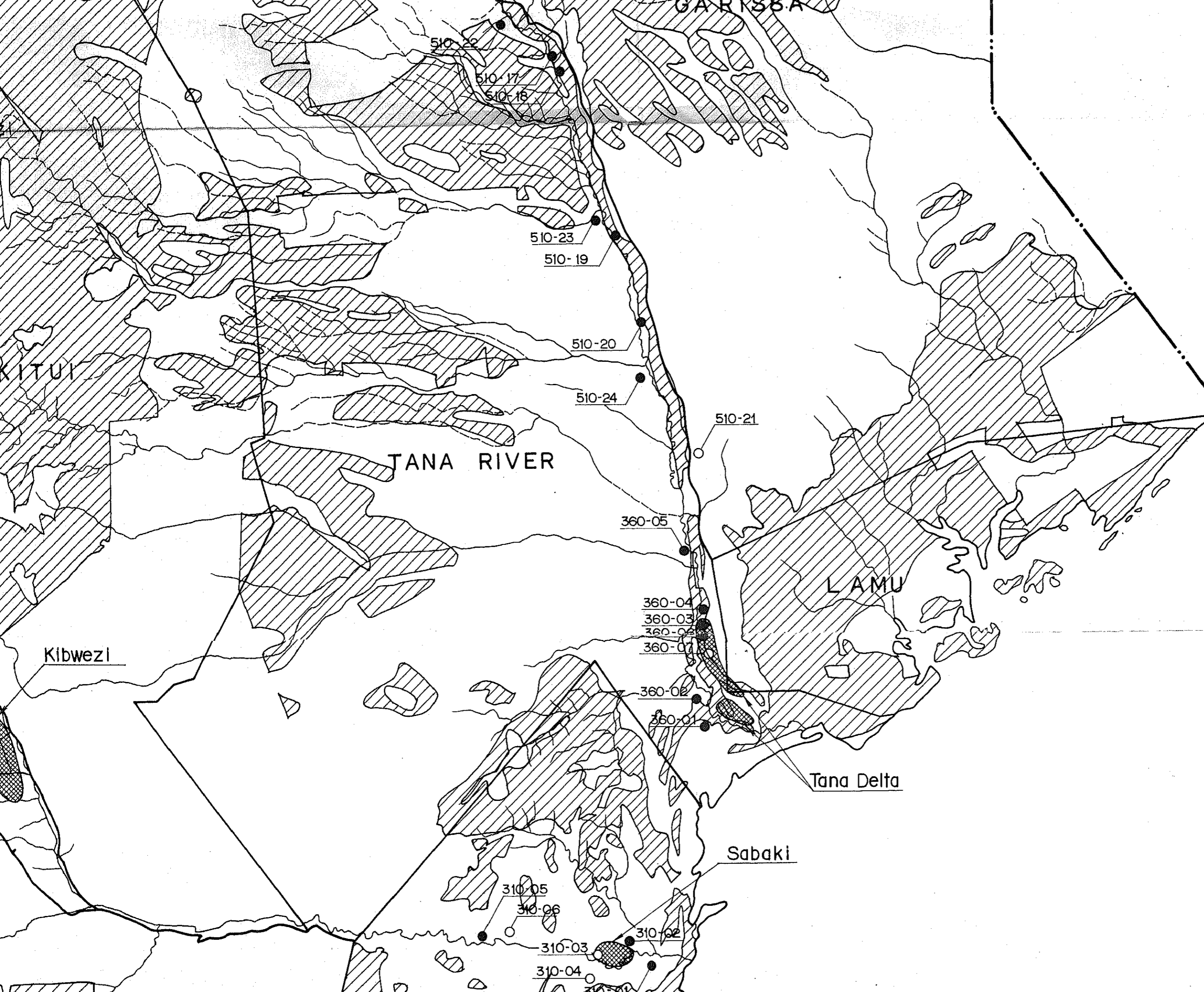
510-22
510-17
510-18

510-23
510-19

510-
510-

310-05
310-06

310-03
310-04



230-3	Kimathi	OPE	
230-6	Maragwa Ridge	PRO	200
230-7	Muthithi	PRO	1
230-1	Punda Millia	OPE	30
230-2	Thika F.T.C.	PRO	

240 Nyandarua District			
Map No.	NAME	STATUS	Area(ha)
240-1	Munyu Gathanji	OPE	23
240-3	Subego	OPE	
240-2	Uruku-Kiambogo	OPE	2
240-4	Wihote	OPE	

250 Nyeri District			
Map No.	NAME	STATUS	Area(ha)
250-3	Gitero	OPE	50
250-9	Gitwe	OPE	
250-22	Huku	OPE	50
250-15	Ihwagi	OPE	15
250-7	Island Farms	OPE	120
250-2	Kabendera	OPE	60
250-23	Kambiria	OPE	30
250-8	Kamburaini	PRO	8
250-16	Kangocho	OPE	15
250-21	Kihuru	PRO	29
250-18	Kiragati	OPE	10
250-6	Kirimafit	OPE	4
250-19	Kururu	OPE	
250-13	Murigo	OPE	100
250-5	Muriro	OPE	50
250-4	Narumoro-Agut.	OPE	100
250-1	Ngogithi(Mat.)	OPE	100
250-17	Riakumu	PRO	1
250-12	Ruhotic	PRO	
250-14	Ruiruiru	OPE	
250-10	Ruricho	OPE	15
250-20	Sagana	OPE	120
250-11	Tanyai	OPE	4

310 Kilifi District			
Map No.	NAME	STATUS	Area(ha)
310-2	Bhurangi	PRO	80
310-5	Chakama	OPE	80
310-6	Chakama(Prop)	PRO	100
310-3	Dagamba	PRO	48
310-4	Jilore	PRO	60
310-7	Nzofuni	PRO	
310-1	Sabaki	PRO	3000

320 Kwale District			
Map No.	NAME	STATUS	Area(ha)
320-4	Majoreni	OPE	
320-3	Milalani	OPE	1
320-2	Msambweni	PRO	32
320-1	Muhaka	OPE	26
320-6	Vanga(Ext.)	PRO	400
320-5	Vanga-Mpepeni	PRO	3
320-5	Vanga-Vichigini	OPE	10
320-5	Vanga-Waga	OPE	15
320-5	Vanga_achami	OPE	
320-5	Vanga_matoroni	OPE	

350 Taita Taveta District			
Map No.	NAME	STATUS	Area(ha)
350-6	Chala	OPE	80
350-3	Kamleza	OPE	314
350-5	Kimala	OPE	151
350-4	Kimorigo	OPE	140
350-2	Kitobo	OPE	30.5
350-9	Mwatate	PRO	
350-1	Ngutini	PRO	150
350-7	Njukini	OPE	140
350-8	Nyolo	PRO	200

360 Tana River District			
Map No.	NAME	STATUS	Area(ha)
360-23	Bura	OPE	2500
360-6	Floof Fed Rice	OPE	600
360-3	Hewanai	OPE	27
360-24	Ihola	OPE	873
360-22	Madogo	OPE	19
360-5	Mnazini	OPE	33
360-2	Ngao	OPE	71
360-1	Oda	OPE	24
360-6	Tana Delta	OPE	20
360-4	Wema	OPE	60

410 Embu District			
Map No.	NAME	STATUS	Area(ha)

430 Kitui District			
Map No.	NAME	STATUS	Area(ha)
430-4	Athi Schemes	PRO	
430-2	Katse	PRO	
430-1	Usueni	PRO	1

440 Machakos District			
Map No.	NAME	STATUS	Area(ha)
440-2	Ikokani	OPE	150
440-3	Kiboko	OPE	
440-15	Kilome	PRO	
440-8	Kwa-Chai	OPE	120
440-9	Mangelete	OPE	30
440-1	Mbooni Clusters	OPE	300
440-7	Mtakuja	OPE	50
440-5	Mtakwenda	OPE	100
440-11	Mtito Andei	PRO	200
440-10	Mutitu	OPE	50
440-4	Utangwa	OPE	100
440-6	Vumilia	OPE	65
440-12	Wanasya	OPE	70
440-13	Yatta	OPE	800

460 Meru District			
Map No.	NAME	STATUS	Area(ha)
460-8	Akothima	PRO	1
460-9	Gatunga	PRO	1
460-1	Kanjoo	OPE	400
460-13	Kiguru	OPE	60
460-2	Kindani	PRO	1
460-4	Kiorimba/Machebene	OPE	500
460-16	Kithiuu	PRO	1
460-3	Kunati	PRO	1050
460-15	Materi	OPE	20
460-19	Mitunguu	OPE	400
460-18	Muthuari	PRO	400
460-20	Mutunyi	OPE	200
460-17	Ngare Ndare	OPE	80
460-14	Ngurugakirwe	OPE	132
460-10	Nkondi	PRO	400
460-12	Ruungu	PRO	200
460-6	Thanantu	PRO	2520
460-11	Tharaka Sec	OPE	4
460-5	Thiti	PRO	
460-7	Ura West	PRO	

510 Garissa District			
Map No.	NAME	STATUS	Area(ha)
510-12	A.D.C. Farm	OPE	160
510-23	Bura	OPE	
510-19	Bura Com.	OPE	12
510-13	First Farm	OPE	24
510-24	Ihola	OPE	
510-10	Holwadag Irri.	OPE	20
510-11	Jamhuri Irri.	OPE	20
510-1	Jarjara Irri.	OPE	60
510-17	Korakora Irri.	OPE	14.4
510-6	Lagdera	OPE	10
510-22	Madogo	OPE	1
510-20	Mansabubu	OPE	12
510-14	Manyatta Farm	OPE	2
510-21	Masalani	OPE	2
510-9	Muslim W. Farm	OPE	25
510-18	Nanighi Irri.	OPE	1
510-5	Raya	OPE	5
510-2	Saka Irri.	OPE	4
510-4	Sankuri Irri.	OPE	
510-7	Tawakal	OPE	10
510-3	Umoja Irri.	OPE	10
510-8	Wathajir	OPE	5
510-16	Young Muslim	OPE	6
510-15	Ziwani Irri.	OPE	4

520 Mandera District			
Map No.	NAME	STATUS	Area(ha)
520-1	Bpl	OPE	100
520-2	Harere	OPE	30
520-3	Kalaiyo	OPE	20
520-4	Rhaku Dintu	OPE	80
520-7	Sala	OPE	20
520-6	Yabicho	OPE	150

620 Kisumu District			
Map No.	NAME	STATUS	Area(ha)
620-8	Abwao Outgr.	OPE	35
620-8	Abwao Scheme	OPE	70
620-1	Ahero P. Scheme	OPE	877
620-16	Alungo Scheme	OPE	40
620-16	Alungo Outgr.	OPE	40
620-17	Asunda	OPE	

630 Siaya District			
Map No.	NAME	STATUS	Area(ha)
630-1	Anyiko Rice	OPE	9
630-1	Cluster Of 4 Sch.	OPE	4
630-9	Cluster Of 6 Sch.	OPE	6
630-3	Cluster Of 8	OPE	8
630-6	Cluster(Nyandusi)	OPE	5
630-7	Cluster(Ugambo)	OPE	25
630-4	Likhungu	OPE	
630-8	Nyangera	OPE	1
630-5	Wagusu	OPE	7

640 South Nyanza District			
Map No.	NAME	STATUS	Area(ha)
640-3	Cluster Of 2 Sch.	OPE	
640-4	Cluster Of 3 Sch.	OPE	
640-5	Cluster Of 3(Seka B.)	OPE	
640-7	Got Kokech Scheme	OPE	4
640-8	Kandito Outgr	OPE	150
640-10	Kirindo Hort.	OPE	6
640-2	Konyango Minyere	OPE	10
640-1	Maugo Scheme	OPE	180
640-5	Seka Bondo (Abd) Sch.	OPE	6

710 Kajiado District			
Map No.	NAME	STATUS	Area(ha)
710-9	Ewaso Kedong	OPE	8
710-5	Illasit	OPE	73
710-11	Kimana	OPE	320
710-13	Kisanjani	OPE	122
710-4	Langata Olo	OPE	65
710-3	Lowcritikondo	OPE	49
710-2	Namalok	OPE	250
710-10	Namanga	OPE	20
710-7	Nguruman	OPE	78
710-8	Pagasi	OPE	12
710-6	Rombo I	OPE	
710-14	Rombo II	OPE	
710-1	Sinet	OPE	97
710-12	Upper Tikondo	OPE	132

730 Laikipia District			
Map No.	NAME	STATUS	Area(ha)
730-1	Kiamariga	OPE	40
730-4	Matanya	OPE	20
730-2	Mia Moja	OPE	140
730-3	New Mutaro	OPE	145

740 Nakuru District			
Map No.	NAME	STATUS	Area(ha)
740-1	Lari Wendani	OPE	32

750 Narok District			
Map No.	NAME	STATUS	Area(ha)
750-3	Kanunga	OPE	30
750-1	Maji Moto	OPE	10
750-2	Narosura	OPE	60

770 Uasin Gishu District			
Map No.	NAME	STATUS	Area(ha)
770-3	Kamagut	OPE	1
770-4	Kaprongo	PRO	85
770-5	Kimumu	OPE	
770-1	Lelmolok	OPE	1
770-2	Sumbut (Mile 13)	PRO	250

810 Baringo District			
Map No.	NAME	STATUS	Area(ha)
810-11	Barpello	OPE	4
810-1	Barweza	OPE	20
810-10	Chebinyinyi	OPE	
810-4	Chemeron	OPE	112
810-8	Eldume/Nolo	OPE	100
810-16	Emos	OPE	24
810-12	Kamoskoi	OPE	40
810-13	Kapkuikui	OPE	25
810-14	Kaptombes	OPE	23
810-17	Kibingar	OPE	45
810-18	Kiboi	OPE	80
810-20	Laropil	OPE	40
810-5	Loiminang	OPE	35
810-21	Lugungum	OPE	20
810-2	Mukatani	OPE	28
810-3	Ndao	OPE	50
810-6	Ngambo	OPE	20
810-22	Ngarua	OPE	10
810-7	Perkerra	OPE	
810-19	Rugus	OPE	20
810-24	Salabani	PRO	31
810-9	Sandai	OPE	90
810-22	Sindok	OPE	30

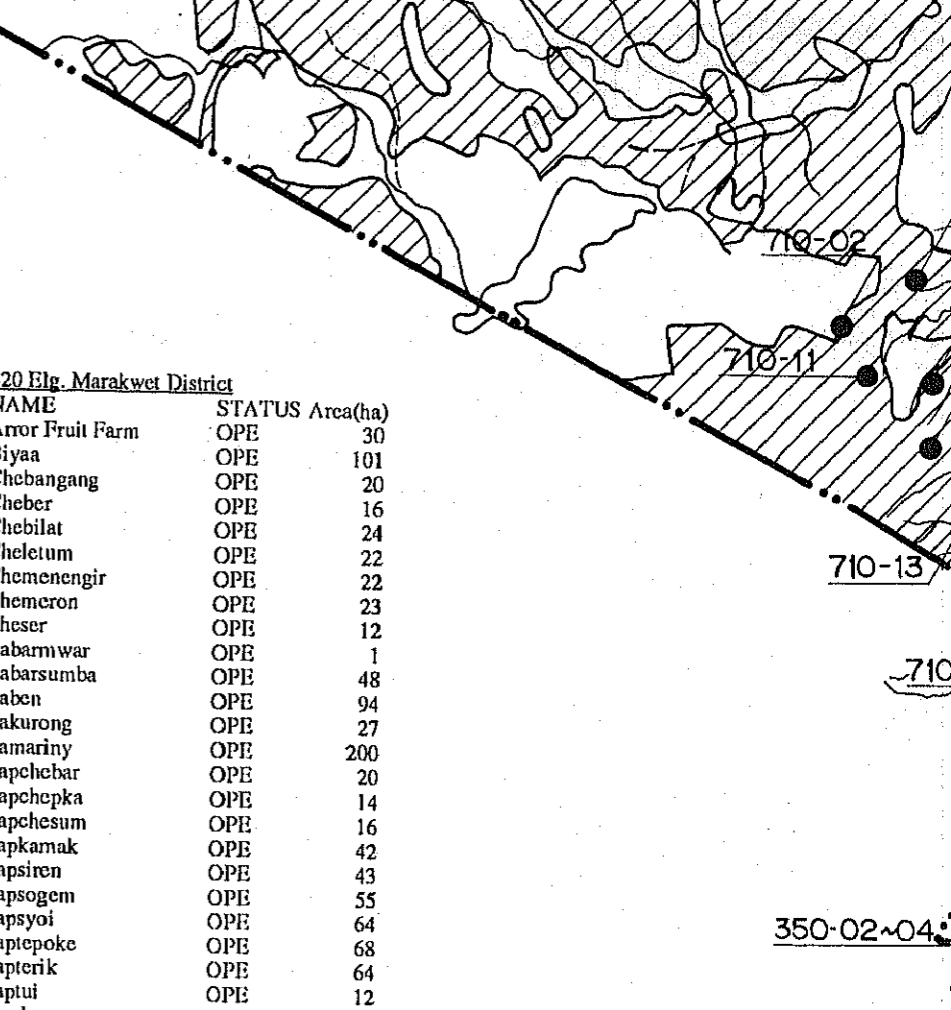
820 Elg. Marakwet District			
Map No.	NAME	STATUS	Area(ha)
820-46	Arror Fruit Farm	OPE	30
820-26	Biyaa	OPE	101
820-17	Chebangan	OPE	20
820-24	Cheber	OPE	16
820-38	Chebilat	OPE	24
820-16	Cheletum	OPE	22
820-41	Chemenengir	OPE	22
820-37	Chemeron	OPE	23
820-25	Cheser	OPE	12
820-6	Kabarnwar	OPE	1
820-9	Kabarsumba	OPE	48
820-1	Kaben	OPE	94
820-20	Kakurong	OPE	27
820-5	Kamariny	OPE	200
820-43	Kapehebar	OPE	20
820-40	Kapchepka	OPE	14
820-35	Kapchesum	OPE	16
820-45	Kapkamak	OPE	42
820-12	Kapsiren	OPE	43
820-8	Kapsogem	OPE	55
820-13	Kapsyoi	OPE	64
820-10	Kaptepoke	OPE	68
820-42	Kapterik	OPE	64
820-22	Kaptui	OPE	12
820-27	Karel	OPE	36
820-44	Karelach	OPE	1
820-4	Kasakut	OPE	93
820-7	Kasike	OPE	33
820-30	Kimantainy	OPE	126
820-47	Kipkat	OPE	15
820-19	Kipkeseyi	OPE	18
820-33	Kiptines	OPE	137
820-15	Kiserowon	OPE	27
820-28	Korom	OPE	115
820-34	Korpoman	OPE	23
820-21	Kwenoi	OPE	43
820-2	Marich	OPE	42
820-39	Meyen	OPE	48
820-32	Nawiya	OPE	30
820-48	Pilot Sprinkler	OPE	40
820-31	Sagat	OPE	27
820-36	Seken (Emen)	OPE	123
820-3	Shaban Kapterik	OPE	108
820-14	Shabar	OPE	19
820-18	Sikot	OPE	95
820-23	Simat	OPE	10
820-29	Tenyer	OPE	191
820-11	Tot(Kvda)	OPE	60

840 Samburu District			
Map No.	NAME	STATUS	Area(ha)
840-1	Amaya	OPE	20
840-2	South Horr	PRO	20

850 Turkana District			
Map No.	NAME	STATUS	Area(ha)
850-7	Elelea	OPE	76
850-3	Juluk	OPE	80
850-1	Kaikorongole	OPE	25
850-2	Katilu	OPE	210
850-6	Kerio Delta	OPE	40
850-9	Lokwii	OPE	70
850-8	Loltubai	OPE	106
850-5	Loyapat	OPE	20
850-10	Morulem	OPE	85
850-4	Nakwamoru	OPE	100

910 Bungoma District			
Map No.	NAME	STATUS	Area(ha)
910-1	Kamsinde	OPE	80
910-2	Kibisi	OPE	240
910-3	Sioya	PRO	150

920 Busia District			
Map No.	NAME	STATUS	Area(ha)
920-2	Bukangasi	PRO	235
920-6	Bumavanga	PRO	



STATUS	Area(ha)
OPE	9
OPE	4
OPE	6
OPE	8
OPE	5
OPE	25
OPE	1
OPE	7

STATUS	Area(ha)
OPE	4
OPE	150
OPE	6
OPE	10
OPE	180
OPE	6

STATUS	Area(ha)
OPE	8
OPE	73
OPE	320
OPE	122
OPE	65
OPE	49
OPE	250
OPE	20
OPE	78
OPE	12
OPE	97
OPE	132

STATUS	Area(ha)
OPE	40
OPE	20
OPE	140
OPE	145

STATUS	Area(ha)
OPE	32

STATUS	Area(ha)
OPE	30
OPE	10
OPE	60

STATUS	Area(ha)
OPE	1
PRO	85
OPE	1
OPE	1
PRO	250

STATUS	Area(ha)
OPE	4
OPE	20

STATUS	Area(ha)
OPE	112
OPE	100
OPE	24
OPE	40
OPE	25
OPE	23
OPE	45
OPE	80
OPE	40
OPE	35
OPE	20
OPE	28
OPE	50
OPE	20
OPE	10
OPE	20
PRO	31
PRO	90

820 Hlg. Marakwet District			
Map No.	NAME	STATUS	Area(ha)
820-46	Arror Fruit Farm	OPE	30
820-26	Biyaa	OPE	101
820-17	Chebangang	OPE	20
820-24	Cheber	OPE	16
820-38	Chebilat	OPE	24
820-16	Cheletum	OPE	22
820-41	Chemenengir	OPE	22
820-37	Chemeron	OPE	23
820-25	Cheser	OPE	12
820-6	Kabamwar	OPE	1
820-9	Kabarsumba	OPE	48
820-1	Kaben	OPE	94
820-20	Kakurong	OPE	27
820-5	Kamariny	OPE	200
820-43	Kapchebar	OPE	20
820-40	Kapchepka	OPE	14
820-35	Kapchesum	OPE	16
820-45	Kapkamak	OPE	42
820-12	Kapsiren	OPE	43
820-8	Kapsogem	OPE	55
820-13	Kapsyoi	OPE	64
820-10	Kaptepoke	OPE	68
820-42	Kapterik	OPE	64
820-22	Kaptui	OPE	12
820-27	Karel	OPE	36
820-44	Karelach	OPE	1
820-4	Kasakut	OPE	93
820-7	Kasike	OPE	33
820-30	Kimantainy	OPE	126
820-47	Kipkat	OPE	15
820-19	Kipkeseyi	OPE	18
820-33	Kiptines	OPE	137
820-15	Kiserowon	OPE	27
820-28	Korom	OPE	115
820-34	Korpoman	OPE	23
820-21	Kwenoi	OPE	43
820-2	Marich	OPE	42
820-39	Meyen	OPE	48
820-32	Nawiya	OPE	30
820-48	Pilot Sprinkler	OPE	40
820-31	Sagat	OPE	27
820-36	Seken (Emen)	OPE	123
820-3	Shaban Kapterik	OPE	108
820-14	Shabar	OPE	19
820-18	Sikat	OPE	95
820-23	Simat	OPE	10
820-29	Tenyer	OPE	191
820-11	Toi(Kvda)	OPE	60

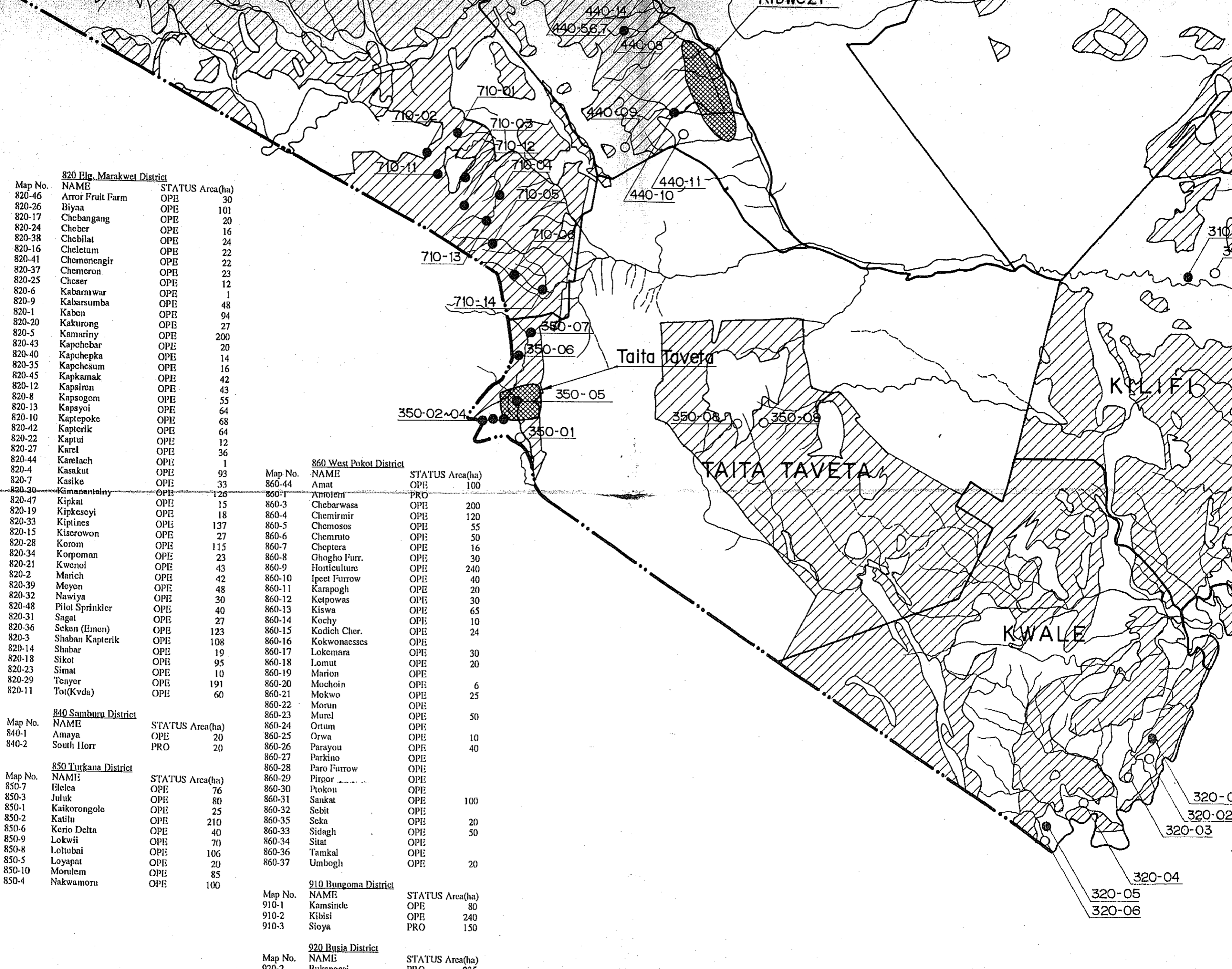
860 West Pokot District			
Map No.	NAME	STATUS	Area(ha)
860-44	Amat	OPE	100
860-1	Amolem	PRO	
860-3	Chebarwasa	OPE	200
860-4	Chemirmir	OPE	120
860-5	Chemosos	OPE	55
860-6	Chemruto	OPE	50
860-7	Cheptera	OPE	16
860-8	Ghogho Furr.	OPE	30
860-9	Horticulture	OPE	240
860-10	Ipeet Furrow	OPE	40
860-11	Karapogh	OPE	20
860-12	Ketpowas	OPE	30
860-13	Kiswa	OPE	65
860-14	Kochy	OPE	10
860-15	Kodich Cher.	OPE	24
860-16	Kokwonaesses	OPE	
860-17	Lokemara	OPE	30
860-18	Lomut	OPE	20
860-19	Marion	OPE	
860-20	Mochoin	OPE	6
860-21	Mokwo	OPE	25
860-22	Morun	OPE	
860-23	Murel	OPE	50
860-24	Ortum	OPE	
860-25	Orwa	OPE	10
860-26	Parayou	OPE	40
860-27	Parkino	OPE	
860-28	Paro Furrow	OPE	
860-29	Pitpor	OPE	
860-30	Ptokou	OPE	
860-31	Sankat	OPE	100
860-32	Sebit	OPE	
860-35	Seka	OPE	20
860-33	Sidagh	OPE	50
860-34	Sitat	OPE	
860-36	Tamkal	OPE	
860-37	Umbogh	OPE	20

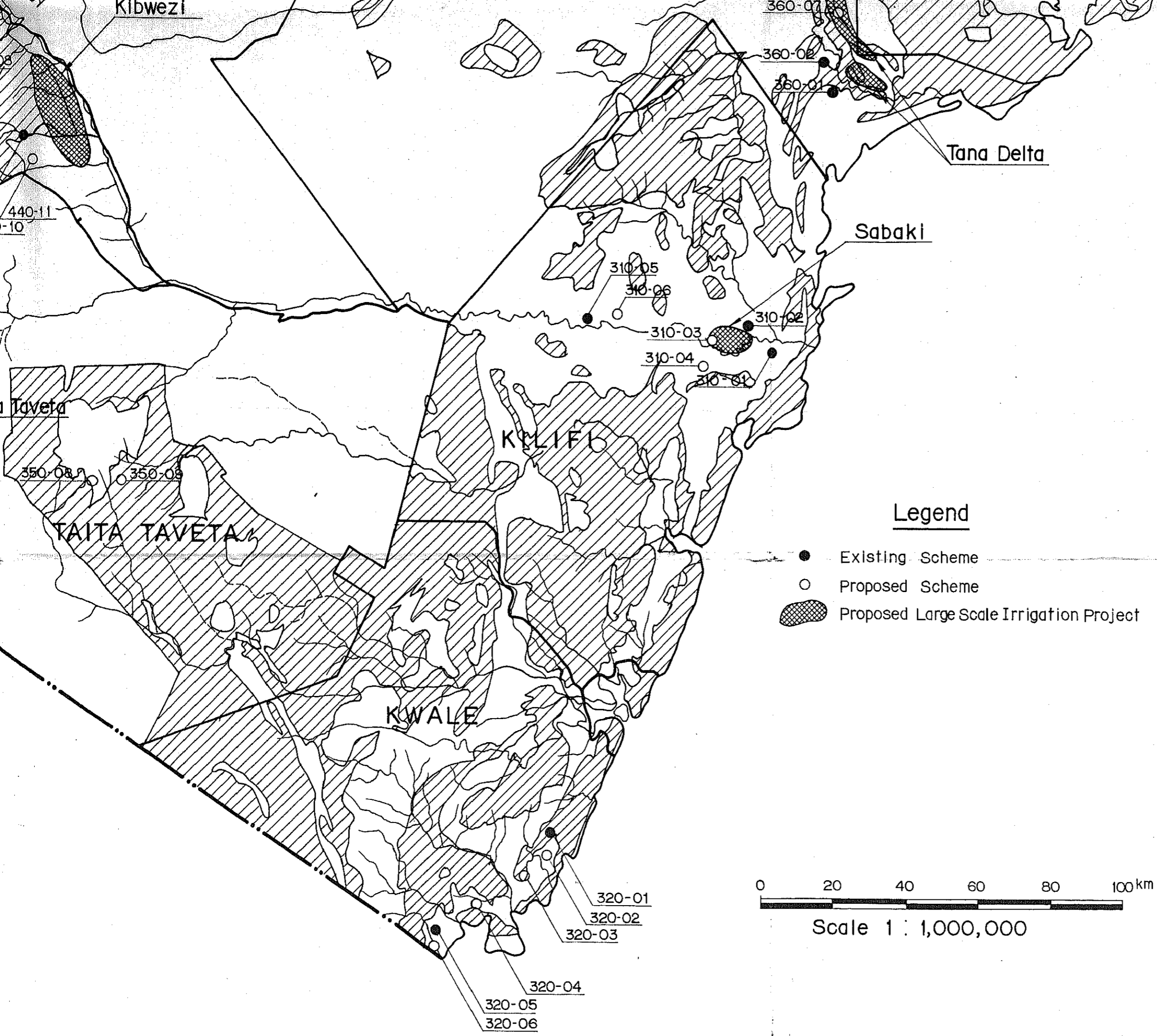
910 Bungoma District			
Map No.	NAME	STATUS	Area(ha)
910-1	Kamsinde	OPE	80
910-2	Kibisi	OPE	240
910-3	Sioya	PRO	150

920 Busia District			
Map No.	NAME	STATUS	Area(ha)
920-2	Bukopani	PRO	225

840 Samburu District			
Map No.	NAME	STATUS	Area(ha)
840-1	Amaya	OPE	20
840-2	South Horr	PRO	20

850 Turkana District			
Map No.	NAME	STATUS	Area(ha)
850-7	Elelea	OPE	76
850-3	Juluk	OPE	80
850-1	Kaikorongole	OPE	25
850-2	Katilu	OPE	210
850-6	Kerio Delta	OPE	40
850-9	Lokwii	OPE	70
850-8	Lotubai	OPE	106
850-5	Loyapat	OPE	20
850-10	Monilem	OPE	85
850-4	Nakwamoru	OPE	100





Kibwezi

Tana Delta

Sabaki

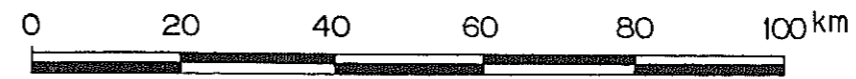
KILIFI

KWALE

TAITA TAVETA

Legend

- Existing Scheme
- Proposed Scheme
- ▨ Proposed Large Scale Irrigation Project



Scale 1 : 1,000,000

440-11
-10

360-02

360-01

310-05

310-06

310-03

310-04

310-01

310-02

350-08

350-09

320-01

320-02

320-03

320-04

320-05

320-06

310-4	Jilore	PRO	300
310-7	Nzofuni	PRO	3000
310-1	Sabaki	PRO	3000

Map No.	NAME	STATUS	Area(ha)
320-4	Majoreni	OPE	
320-3	Milalani	OPE	1
320-2	Msambweni	PRO	32
320-1	Muhaka	OPE	26
320-6	Vanga(Ext.)	PRO	400
320-5	Vanga-Mpepeni	PRO	3
320-5	Vanga-Vichigini	OPE	10
320-5	Vanga-Waga	OPE	15
320-5	Vanga_achami	OPE	
320-5	Vanga_matoroni	OPE	

Map No.	NAME	STATUS	Area(ha)
350-6	Chala	OPE	80
350-3	Kamleza	OPE	314
350-5	Kimala	OPE	151
350-4	Kimorigo	OPE	140
350-2	Kitobo	OPE	30.5
350-9	Mwatate	PRO	
350-1	Ngutini	PRO	150
350-7	Njukini	OPE	140
350-8	Nyolo	PRO	200

Map No.	NAME	STATUS	Area(ha)
360-23	Bura	OPE	2500
360-6	Floof Fed Rice	OPE	600
360-3	Hewanai	OPE	27
360-24	Hola	OPE	873
360-22	Madogo	OPE	19
360-5	Mnazini	OPE	33
360-2	Ngao	OPE	71
360-1	Oda	OPE	24
360-6	Tana Delta	OPE	20
360-4	Wema	OPE	60

Map No.	NAME	STATUS	Area(ha)
410-18	Catholic Diocese	PRO	
410-6	Gachuriri	PRO	
410-16	Geokou	PRO	100
410-1	Ishara	OPE	32
410-11	Karereina	PRO	
410-14	Kasafari	PRO	400
410-12	Kathigii	PRO	1
410-13	Kerurumwe	PRO	
410-4	Makima	PRO	100
410-17	Mashamba	PRO	200
410-15	Meka	PRO	
410-8	Mwea Extension	OPE	
410-3	Mwiria	PRO	
410-10	Riachina	OPE	
410-5	Rubingazi	PRO	
410-2	Rupingazi	PRO	
410-9	Tarda Schemes	PRO	
410-7	Thiba	PRO	

Map No.	NAME	STATUS	Area(ha)
510-12	A.D.C. Farm	OPE	160
510-23	Bura	OPE	
510-19	Bura Com.	OPE	12
510-13	First Farm	OPE	24
510-24	Hola	OPE	
510-10	Holwadag Irri.	OPE	20
510-11	Jamhuri Irri.	OPE	20
510-1	Jarjara Irri.	OPE	60
510-17	Korakora Irri.	OPE	14.4
510-6	Lagdera	OPE	10
510-22	Madogo	OPE	1
510-20	Mansabubu	OPE	12
510-14	Manyatta Farm	OPE	2
510-21	Masalani	OPE	2
510-9	Muslim W. Farm	OPE	25
510-18	Nanighi Irri.	OPE	1
510-5	Raya	OPE	5
510-2	Saka Irri.	OPE	4
510-4	Sankuri Irri.	OPE	
510-7	Tawakal	OPE	10
510-3	Umaja Irri.	OPE	10
510-8	Wathajir	OPE	5
510-16	Young Muslim	OPE	6
510-15	Ziwani Irri.	OPE	4

Map No.	NAME	STATUS	Area(ha)
520-1	Bp1	OPE	100
520-2	Harere	OPE	30
520-3	Kalaiyo	OPE	20
520-4	Rhaku Dintu	OPE	80
520-7	Sala	OPE	20
520-6	Yabicho	OPE	150

Map No.	NAME	STATUS	Area(ha)
620-8	Abwao Outgr.	OPE	35
620-8	Abwao Scheme	OPE	70
620-1	Ahero P. Scheme	OPE	877
620-16	Alungo Scheme	OPE	40
620-16	Alungo Outgr.	OPE	40
620-17	Asunda	OPE	20
620-7	Awach	OPE	178
620-9	Chiga Outgr.	OPE	200
620-18	E. Sewa Awach	OPE	3
620-11	Gem-Rai Outgr.	OPE	28
620-11	Gem-Rai Scheme	OPE	90
620-10	Kopudo Scheme	OPE	45
620-4	Kore	OPE	166
620-10	Kudho Outgr.	OPE	30
620-6	Masune Outgr.	OPE	250
620-13	Nyachoda Outgr.	OPE	25
620-13	Nyachoda Scheme	OPE	40
620-14	Nyatine Outgr.	OPE	150
620-15	Obanga Outgr.	OPE	80
620-9	Odong (Chiga)	OPE	40
620-12	Oyani Scheme	OPE	30
620-3	S.W. Kano 1	OPE	630
620-2	W. Kano Rice Sc.	OPE	900
620-19	W. Sewa Awach	OPE	6
620-5	Wasare	OPE	164

Map No.	NAME	STATUS	Area(ha)
810-11	Barpello	OPE	4
810-1	Barweza	OPE	20
810-10	Chebinyinyi	OPE	
810-4	Chemeron	OPE	112
810-8	Eldume/Nolo	OPE	100
810-16	Emsos	OPE	24
810-12	Kamoskoi	OPE	40
810-13	Kapkuikui	OPE	25
810-14	Kaptombes	OPE	23
810-17	Kibingar	OPE	45
810-18	Kiboi	OPE	80
810-20	Laropil	OPE	40
810-5	Loiminang	OPE	35
810-21	Lugumgun	OPE	20
810-2	Mukatani	OPE	28
810-3	Ndao	OPE	50
810-6	Ngambo	OPE	20
810-22	Ngarua	OPE	10
810-7	Perkerra	OPE	
810-19	Rugus	OPE	20
810-24	Salabani	PRO	31
810-9	Sandai	OPE	90
810-23	Sindaah	OPE	30
810-15	Tirion	OPE	15

Map No.	NAME	STATUS	Area(ha)
740-1	Lari Wendani	OPE	32

Map No.	NAME	STATUS	Area(ha)
750-3	Kanunga	OPE	30
750-1	Maji Moto	OPE	10
750-2	Narosura	OPE	60

Map No.	NAME	STATUS	Area(ha)
770-3	Kamagut	OPE	1
770-4	Kaprongo	PRO	85
770-5	Kimumu	OPE	
770-1	Lelmolok	OPE	1
770-2	Sumbut (Mile 13)	PRO	250

Map No.	NAME	STATUS	Area(ha)
810-11	Barpello	OPE	4
810-1	Barweza	OPE	20
810-10	Chebinyinyi	OPE	
810-4	Chemeron	OPE	112
810-8	Eldume/Nolo	OPE	100
810-16	Emsos	OPE	24
810-12	Kamoskoi	OPE	40
810-13	Kapkuikui	OPE	25
810-14	Kaptombes	OPE	23
810-17	Kibingar	OPE	45
810-18	Kiboi	OPE	80
810-20	Laropil	OPE	40
810-5	Loiminang	OPE	35
810-21	Lugumgun	OPE	20
810-2	Mukatani	OPE	28
810-3	Ndao	OPE	50
810-6	Ngambo	OPE	20
810-22	Ngarua	OPE	10
810-7	Perkerra	OPE	
810-19	Rugus	OPE	20
810-24	Salabani	PRO	31
810-9	Sandai	OPE	90
810-23	Sindaah	OPE	30
810-15	Tirion	OPE	15

Map No.	NAME	STATUS	Area(ha)
820-15	Kiscrowon	OPE	27
820-28	Korom	OPE	115
820-34	Korpoman	OPE	23
820-21	Kwenoi	OPE	43
820-2	Marich	OPE	42
820-39	Meyen	OPE	48
820-32	Nawiya	OPE	30
820-48	Pilot Sprinkler	OPE	40
820-31	Sagat	OPE	27
820-36	Seken (Emen)	OPE	123
820-3	Shaban Kapterik	OPE	108
820-14	Shabar	OPE	19
820-18	Sikat	OPE	95
820-23	Simat	OPE	10
820-29	Tenyer	OPE	191
820-11	Tot(Kvda)	OPE	60

Map No.	NAME	STATUS	Area(ha)
840-1	Amaya	OPE	20
840-2	South Horr	PRO	20

Map No.	NAME	STATUS	Area(ha)
850-7	Elclea	OPE	76
850-3	Juluk	OPE	80
850-1	Kaikorongole	OPE	25
850-2	Katilu	OPE	210
850-6	Kerio Delta	OPE	40
850-9	Lokwii	OPE	70
850-8	Loltubai	OPE	106
850-5	Loyapat	OPE	20
850-10	Morulem	OPE	85
850-4	Nakwamoru	OPE	100

Map No.	NAME	STATUS	Area(ha)
860-6	Chemruto	OPE	
860-7	Cheptera	OPE	
860-8	Ghohgo Furr.	OPE	
860-9	Horticulture	OPE	
860-10	Ipeet Furrow	OPE	
860-11	Karapogh	OPE	
860-12	Ketpowas	OPE	
860-13	Kiswa	OPE	
860-14	Kochy	OPE	
860-15	Kodich Cher.	OPE	
860-16	Kokwonaesses	OPE	
860-17	Lokemara	OPE	
860-18	Lomut	OPE	
860-19	Marion	OPE	
860-20	Mochoin	OPE	
860-21	Mokwo	OPE	
860-22	Moran	OPE	
860-23	Murel	OPE	
860-24	Ortum	OPE	
860-25	Orwa	OPE	
860-26	Parayou	OPE	
860-27	Parkino	OPE	
860-28	Paro Furrow	OPE	
860-29	Pirpor	OPE	
860-30	Ptokou	OPE	
860-31	Sankat	OPE	
860-32	Sebit	OPE	
860-35	Seka	OPE	
860-33	Sidagh	OPE	
860-34	Sitat	OPE	
860-36	Tamkal	OPE	
860-37	Umbogh	OPE	

Map No.	NAME	STATUS	Area(ha)
910-1	Kamsinde	OPE	
910-2	Kibisi	OPE	
910-3	Sioya	PRO	

Map No.	NAME	STATUS	Area(ha)
920-2	Bukangasi	PRO	
920-6	Bumayenga	PRO	
920-4	Magombe	OPE	
920-9	Miyenje	OPE	
920-3	Mudembi	PRO	
920-5	Sisenye	OPE	

Map No.	NAME	STATUS	Area(ha)
930-2	Bukurā Irr.Pro.	PRO	

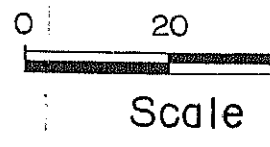
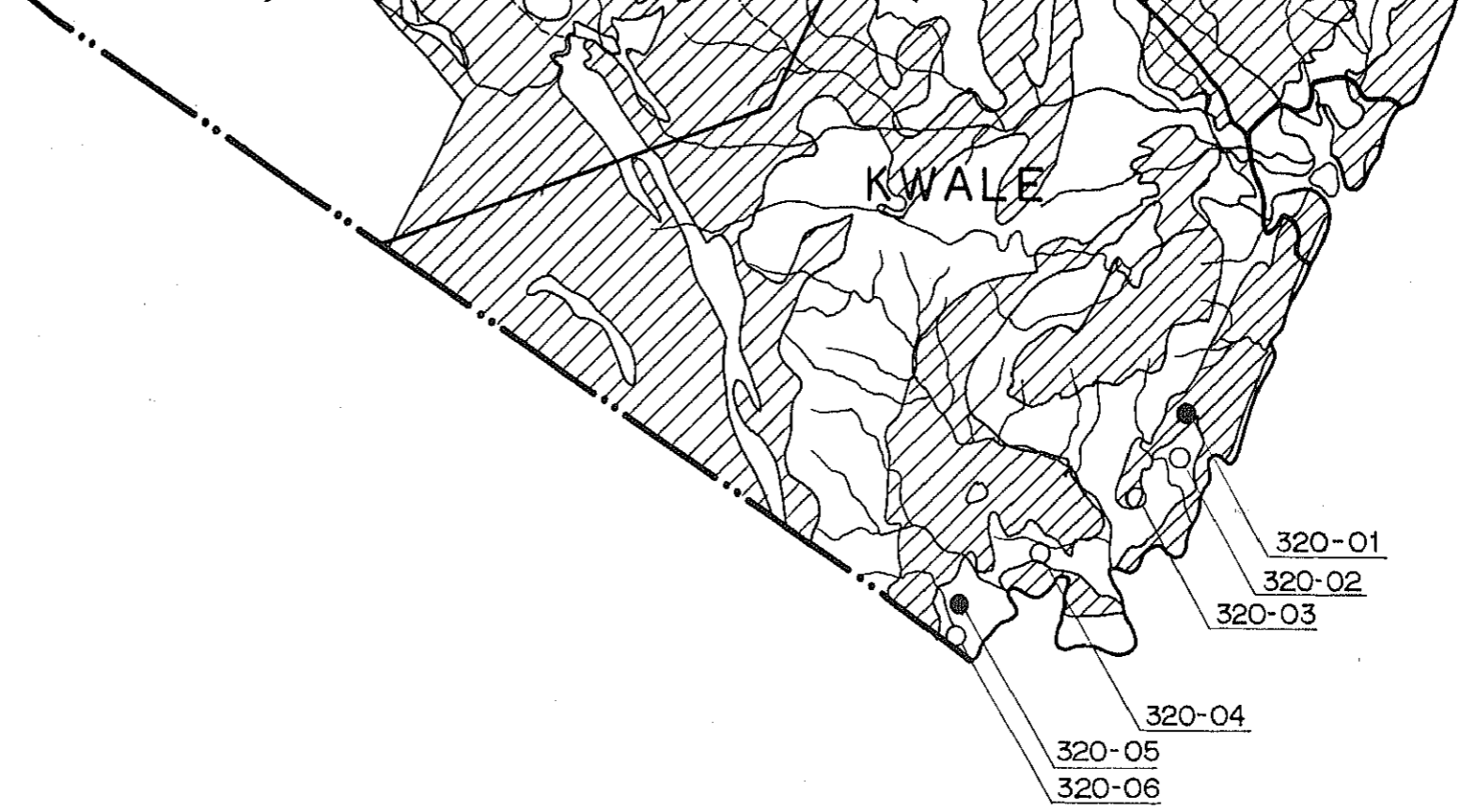
LIST OF SCHEME

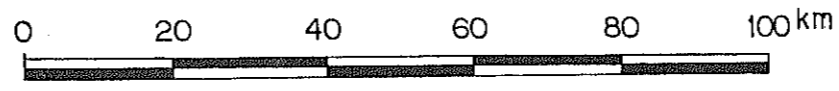
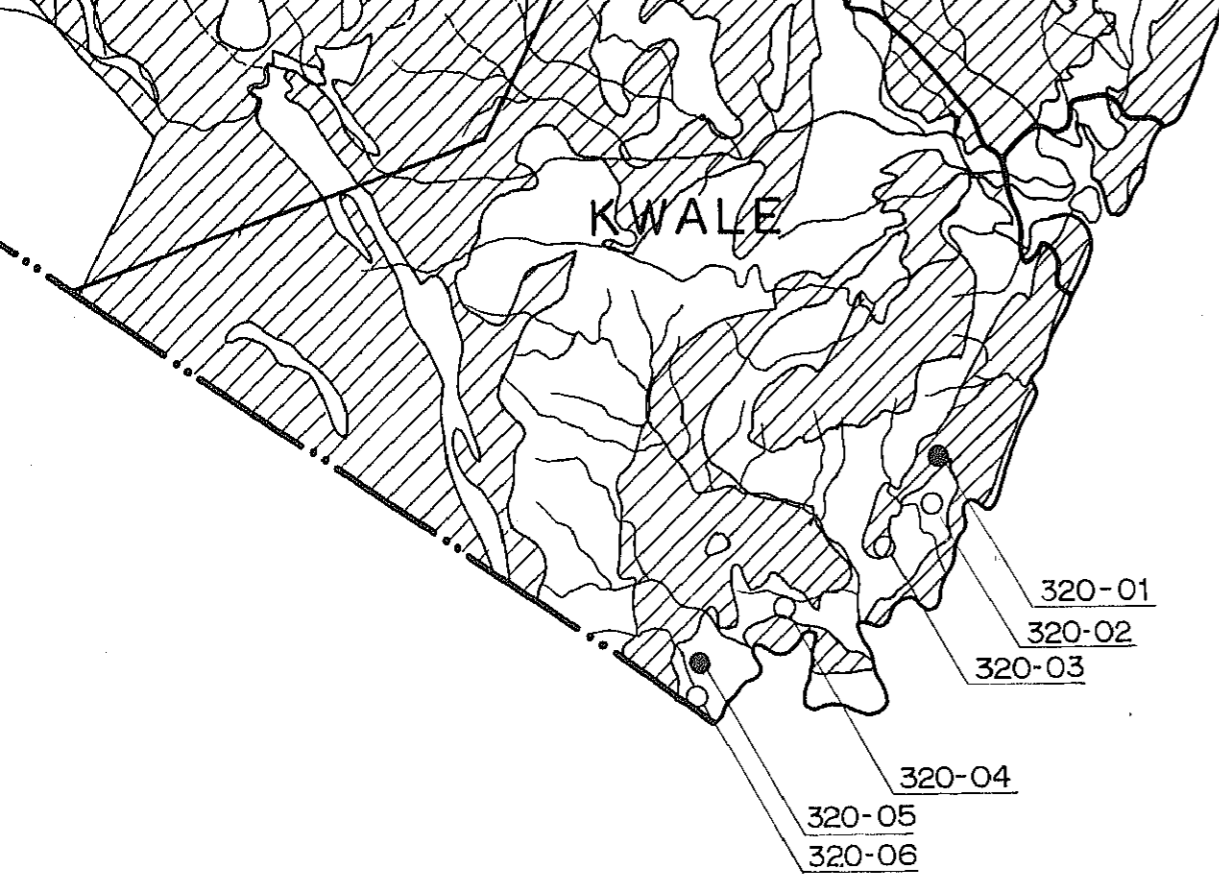
OPE	23	860-8	Ghogho Furr.	OPE	30
OPE	43	860-9	Horticulture	OPE	240
OPE	42	860-10	Ipset Furrow	OPE	40
OPE	48	860-11	Karapogh	OPE	20
OPE	30	860-12	Ketpowas	OPE	30
OPE	40	860-13	Kiswa	OPE	65
OPE	27	860-14	Kochy	OPE	10
OPE	123	860-15	Kodich Cher.	OPE	24
OPE	108	860-16	Kokwonacesses	OPE	
OPE	19	860-17	Lokemara	OPE	30
OPE	95	860-18	Lomut	OPE	20
OPE	10	860-19	Marion	OPE	
OPE	191	860-20	Mochoin	OPE	6
OPE	60	860-21	Mokwo	OPE	25
		860-22	Morun	OPE	
		860-23	Murel	OPE	50
		860-24	Ortum	OPE	
		860-25	Orwa	OPE	10
		860-26	Parayou	OPE	40
		860-27	Parkino	OPE	
		860-28	Paro Furrow	OPE	
		860-29	Pirpor	OPE	
		860-30	Prokou	OPE	
		860-31	Sankat	OPE	100
		860-32	Sebit	OPE	
		860-35	Seka	OPE	20
		860-33	Sidagh	OPE	50
		860-34	Sitat	OPE	
		860-36	Tamkal	OPE	
		860-37	Umbogh	OPE	20

<u>910 Bungoma District</u>					
Map No.	NAME	STATUS	Area(ha)		
910-1	Kamsinde	OPE	80		
910-2	Kibisi	OPE	240		
910-3	Sioya	PRO	150		

<u>920 Busia District</u>					
Map No.	NAME	STATUS	Area(ha)		
920-2	Bukangasi	PRO	235		
920-6	Bumayenga	PRO	50		
920-4	Magombe	OPE	40		
920-9	Mayenje	OPE	20		
920-3	Mudembi	PRO	60		
920-5	Sisenye	OPE	17		

<u>930 Kakamega District</u>					
Map No.	NAME	STATUS	Area(ha)		
930-2	Bukura Irr.Pro.	PRO	2.5		





Scale 1 : 1,000,000

A

