

FIG. EA.2

PROPOSED REQUIREMENTS OF PUMP STATION AND RETARDING AREA : DND

GREATER DHAKA PROTECTION PROJECT (STUDY IN DHAKA METROPOLITAN AREA) OF BANGLADESH FLOOD ACTION PLAN NO.8A IN THE PEOPLE'S REPUBLIC OF BANGLADESH

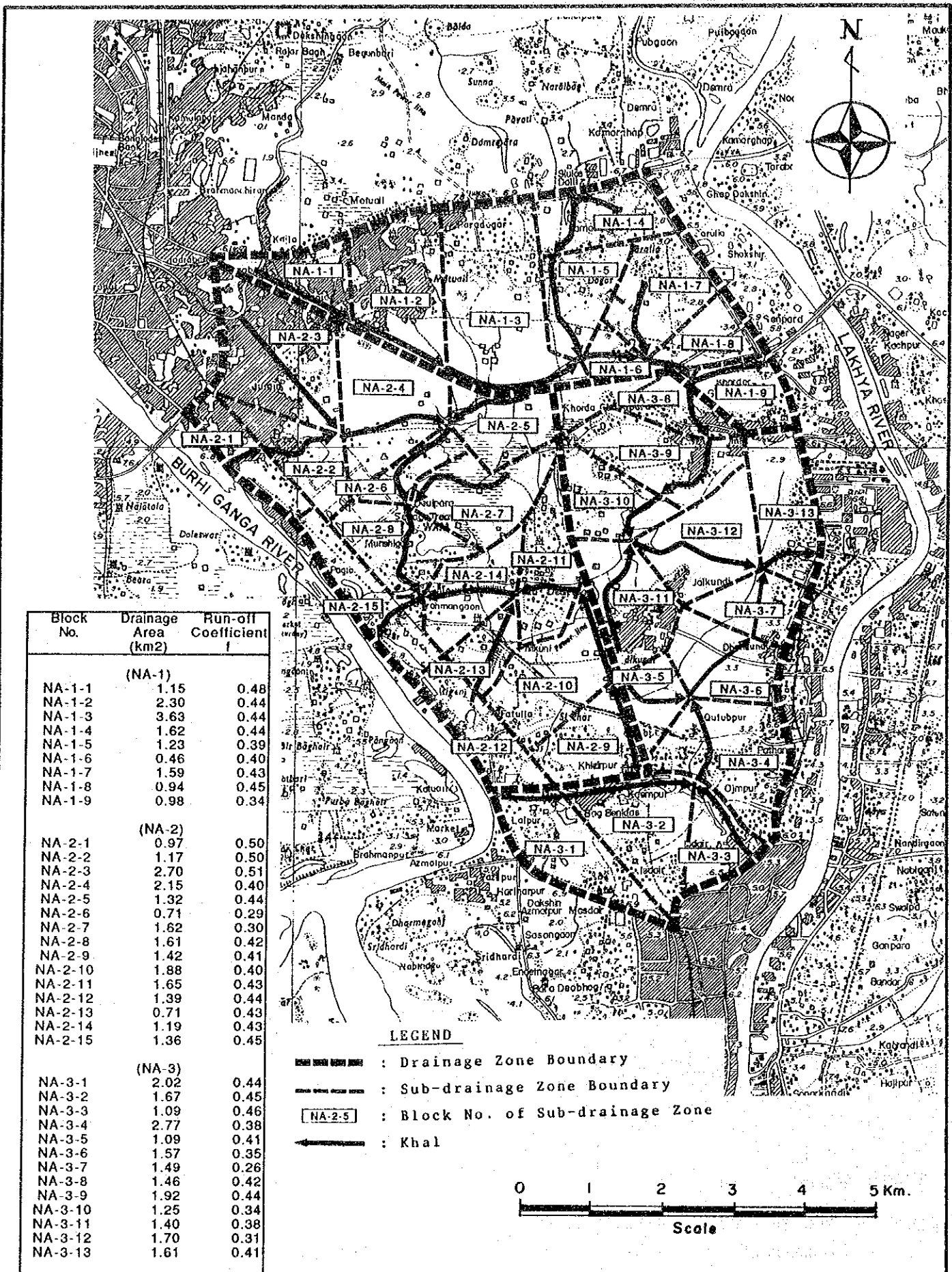


FIG. EA.3

SUB-DRAINAGE ZONE AND THEIR RUN-OFF COEFFICIENT : DND

GREATER DHAKA PROTECTION PROJECT (STUDY IN DHAKA METROPOLITAN AREA) OF BANGLADESH FLOOD ACTION PLAN NO.8A IN THE PEOPLE'S REPUBLIC OF BANGLADESH

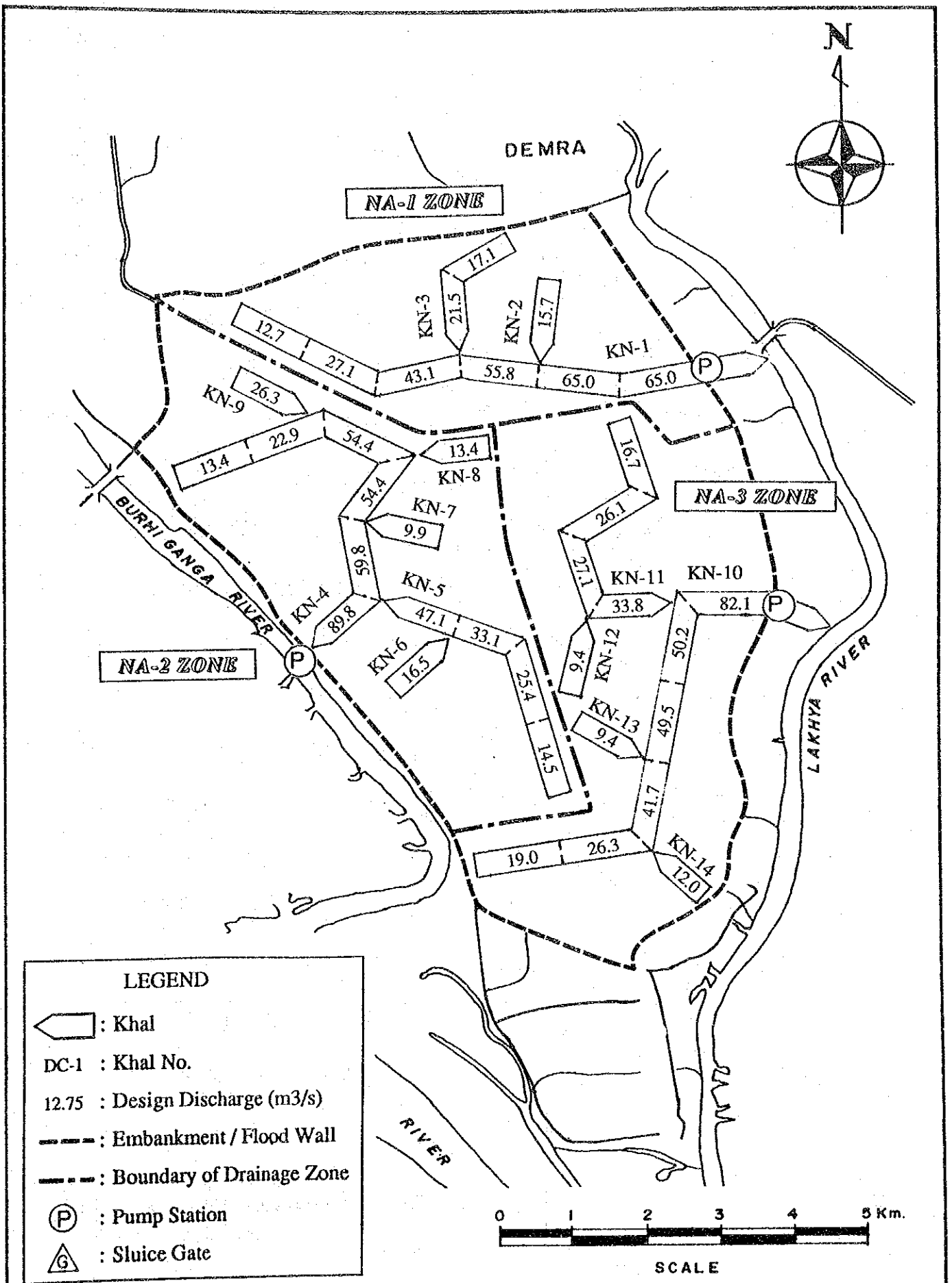


FIG. EA.4

DESIGN DISCHARGE FOR KHAL IMPROVEMENT PLAN : DND

GREATER DHAKA PROTECTION PROJECT (STUDY IN DHAKA METROPOLITAN AREA) OF BANGLADESH FLOOD ACTION PLAN NO.8A IN THE PEOPLE'S REPUBLIC OF BANGLADESH

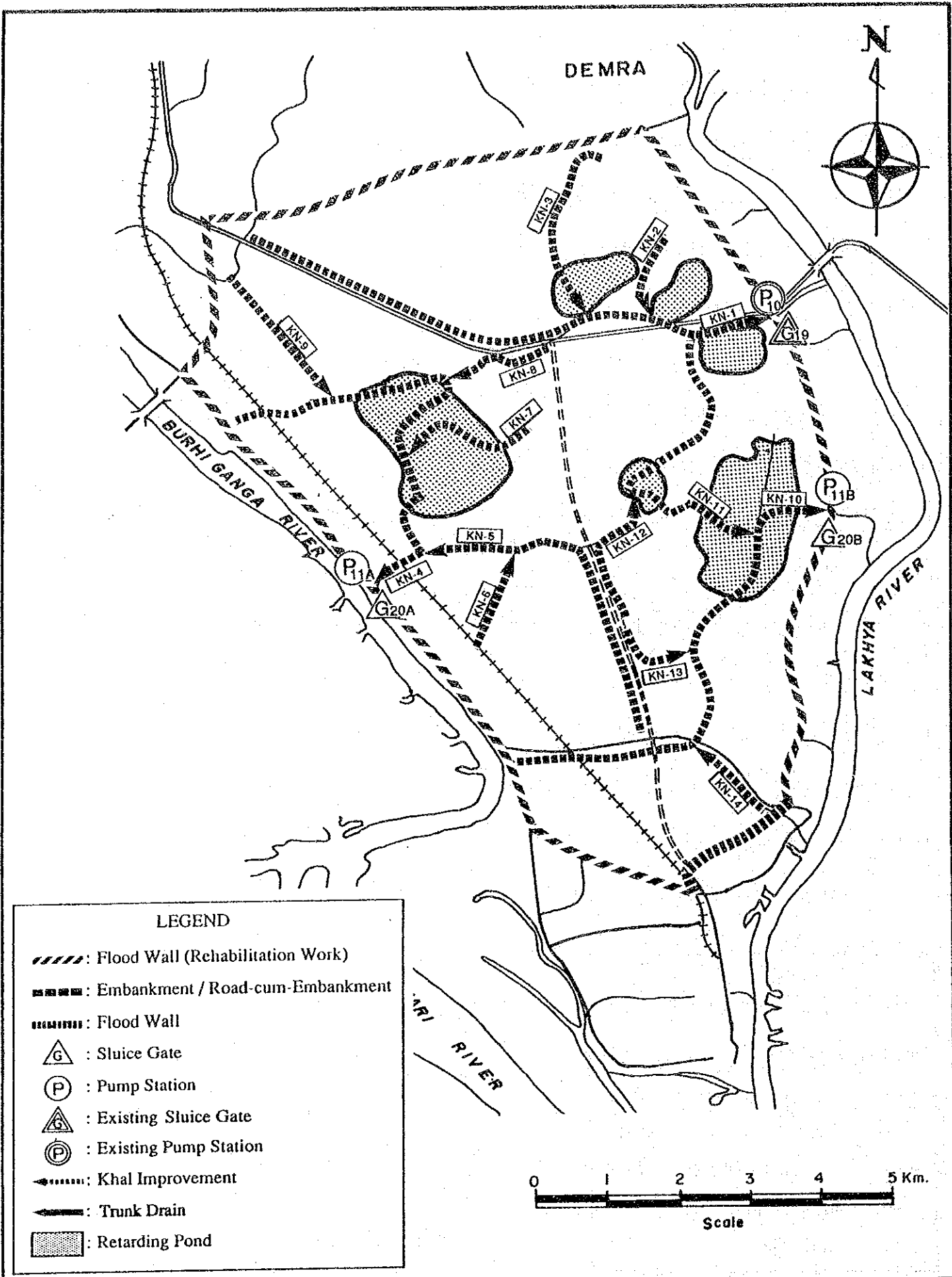


FIG. EA.5

PROPOSED FACILITIES : DND

GREATER DHAKA PROTECTION PROJECT (STUDY IN DHAKA METROPOLITAN AREA) OF BANGLADESH FLOOD ACTION PLAN NO.8A IN THE PEOPLE'S REPUBLIC OF BANGLADESH









