

FIG. F.2

EXISTING SEWERED AREA

GREATER DHAKA PROTECTION PROJECT (STUDY IN DHAKA METROPOLITAN AREA) OF BANGLADESH FLOOD ACTION PLAN NO.8A IN THE PEOPLE'S REPUBLIC OF BANGLADESH

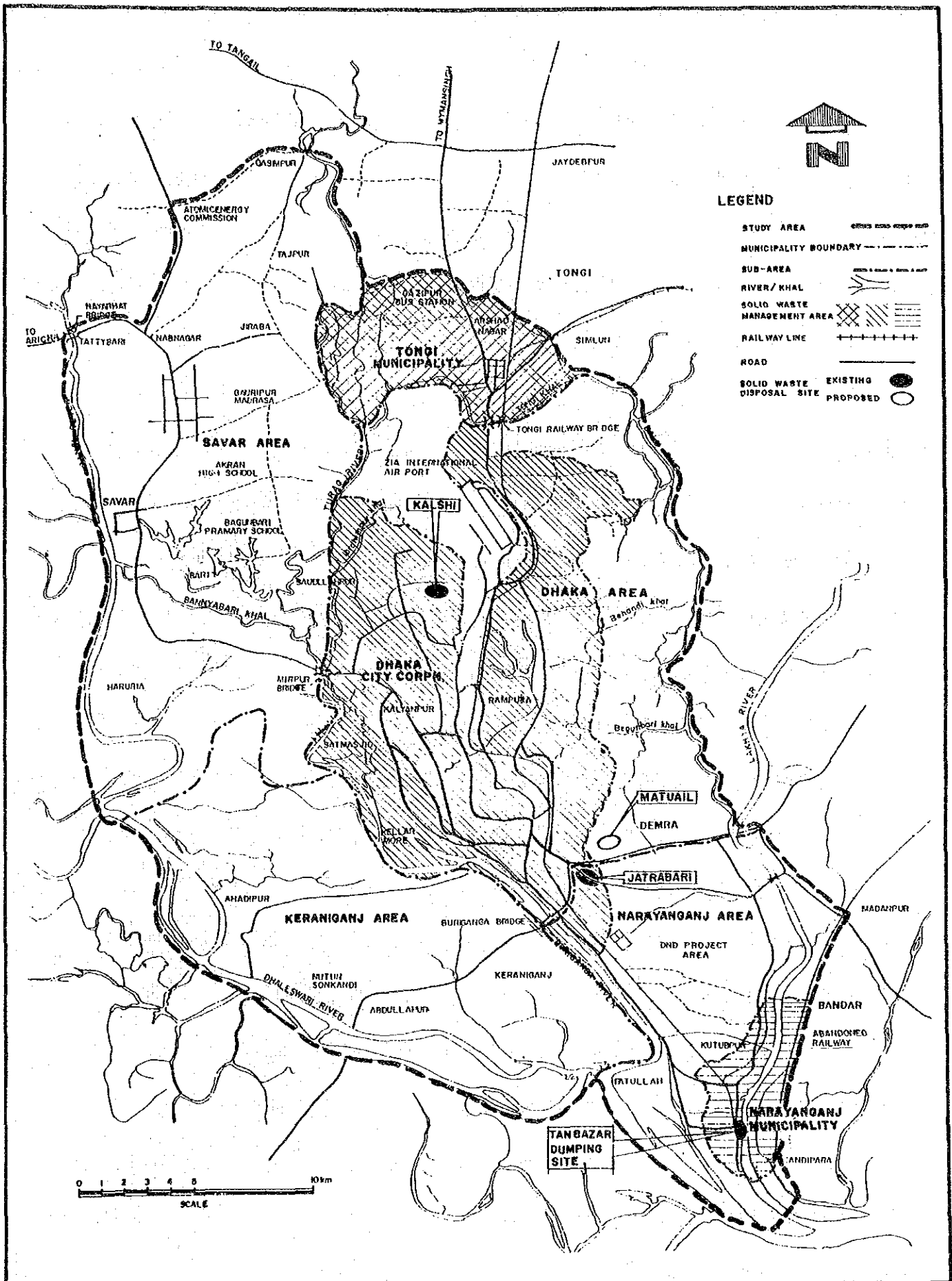


FIG. F.3

EXISTING SOLID WASTE SERVICE AREA

GREATER DHAKA PROTECTION PROJECT (STUDY IN DHAKA METROPOLITAN AREA) OF BANGLADESH FLOOD ACTION PLAN NO.8A IN THE PEOPLE'S REPUBLIC OF BANGLADESH

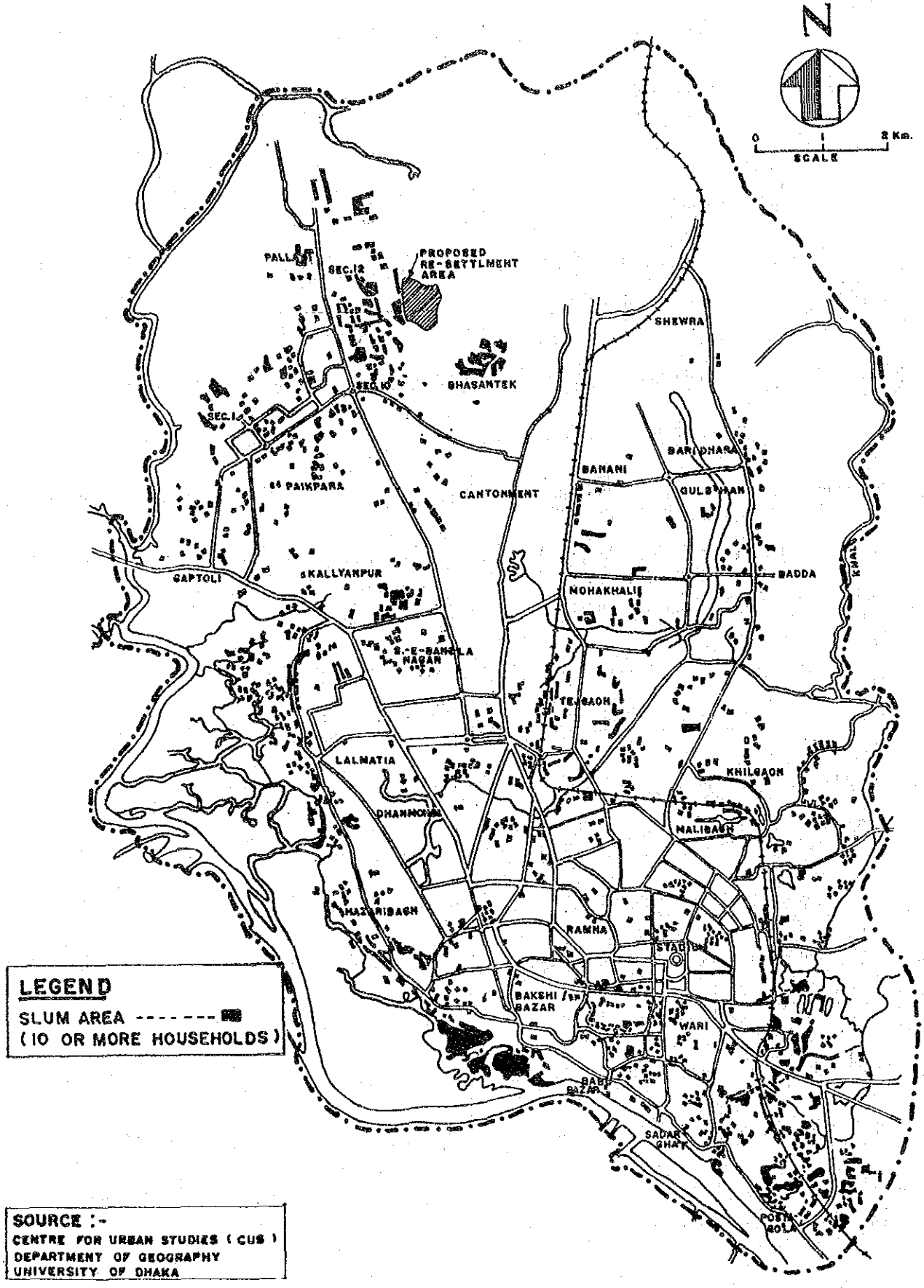


FIG. F.4

EXISTING SLUM SETTLEMENTS IN DHAKA

GREATER DHAKA PROTECTION PROJECT (STUDY IN DHAKA METROPOLITAN AREA) OF BANGLADESH FLOOD ACTION PLAN NO.8A IN THE PEOPLE'S REPUBLIC OF BANGLADESH

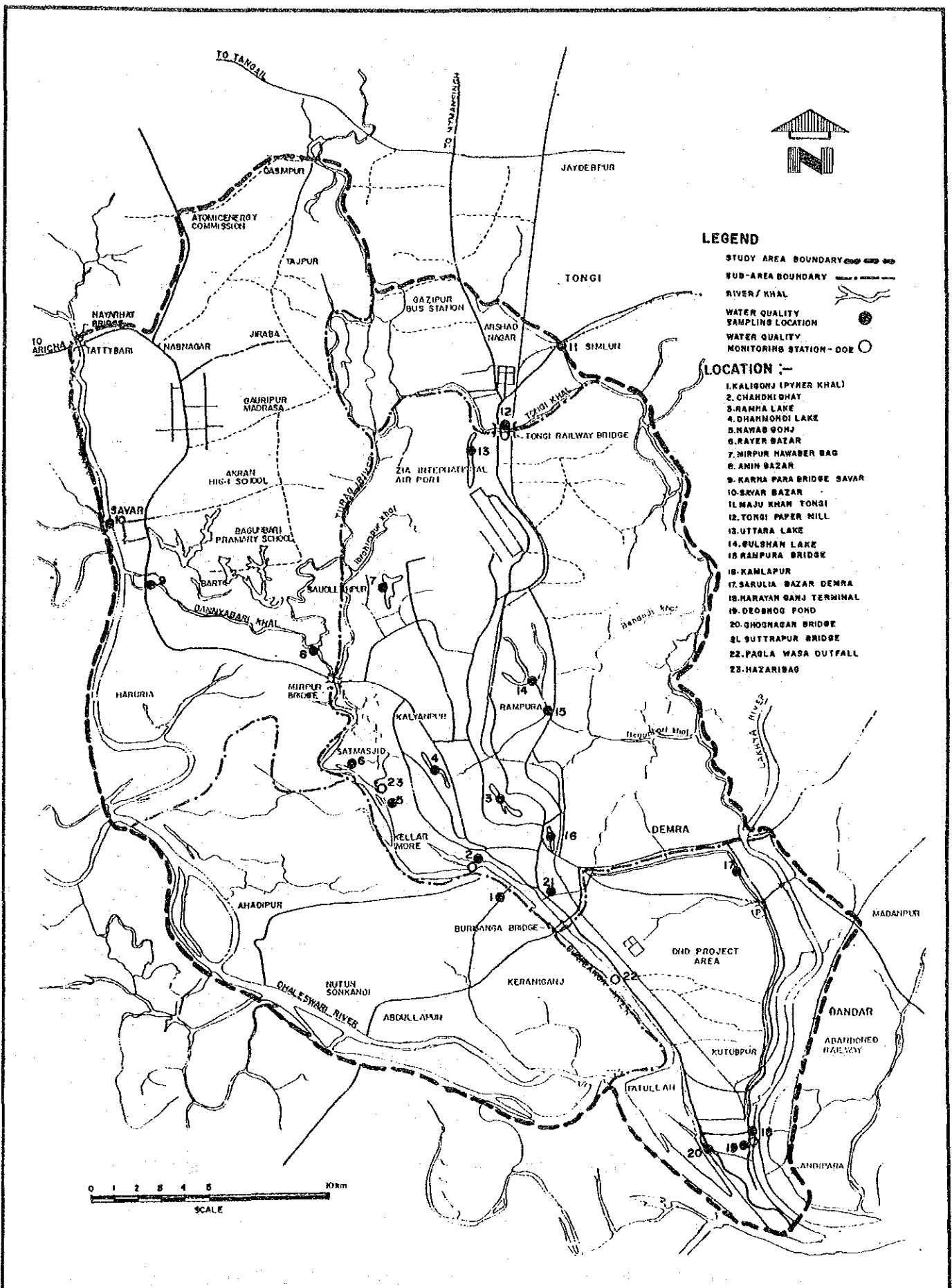


FIG. F.5

SAMPLING AND MONITORING STATION OF WATER QUALITY

GREATER DHAKA PROTECTION PROJECT (STUDY IN DHAKA METROPOLITAN AREA) OF BANGLADESH FLOOD ACTION PLAN NO.8A IN THE PEOPLE'S REPUBLIC OF BANGLADESH

