

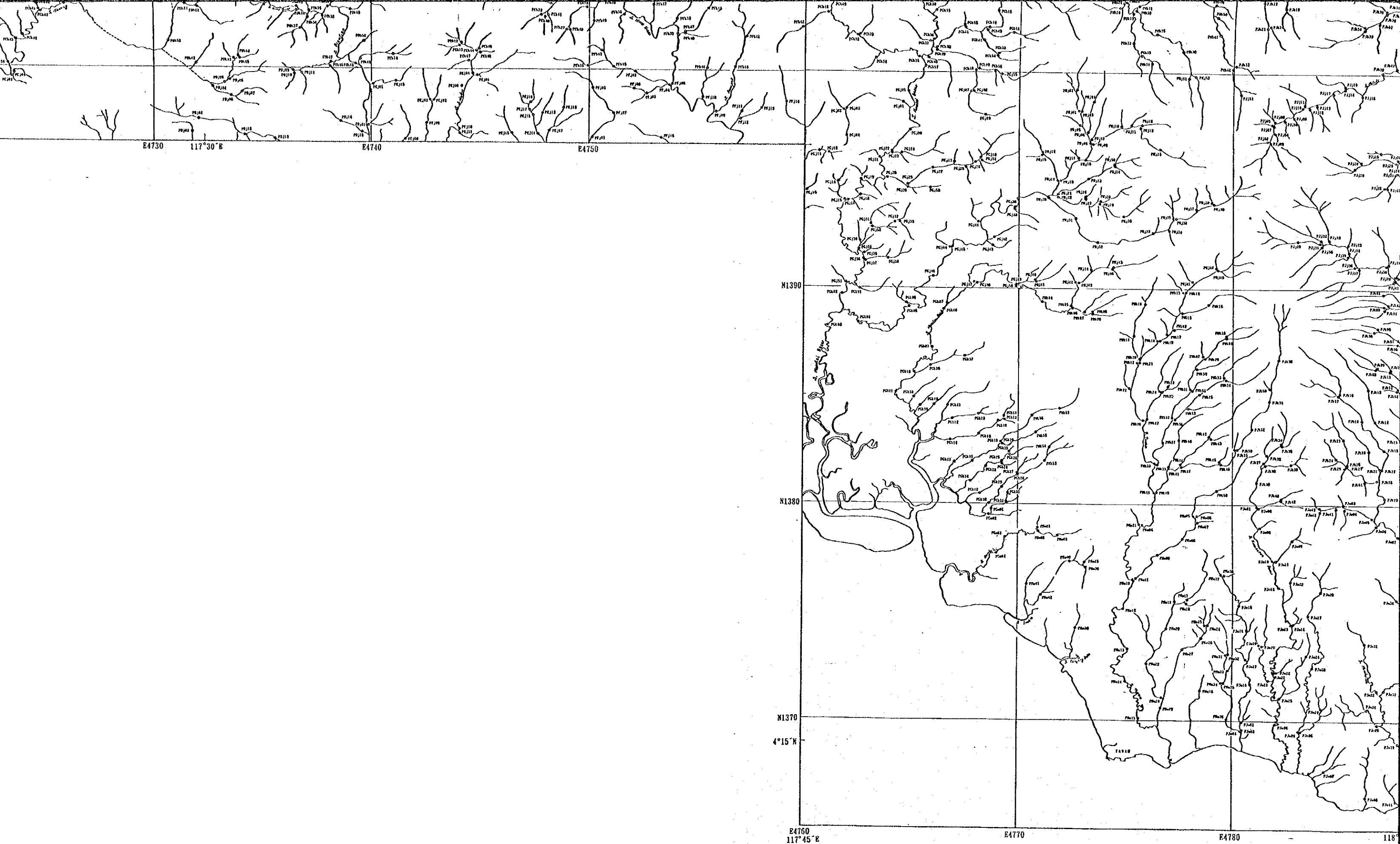
N1390

N1380

N1370

4°15' N

E4760
117°45' E



E4730 117°30' E

E4740

E4750

N1390

N1380

N1370

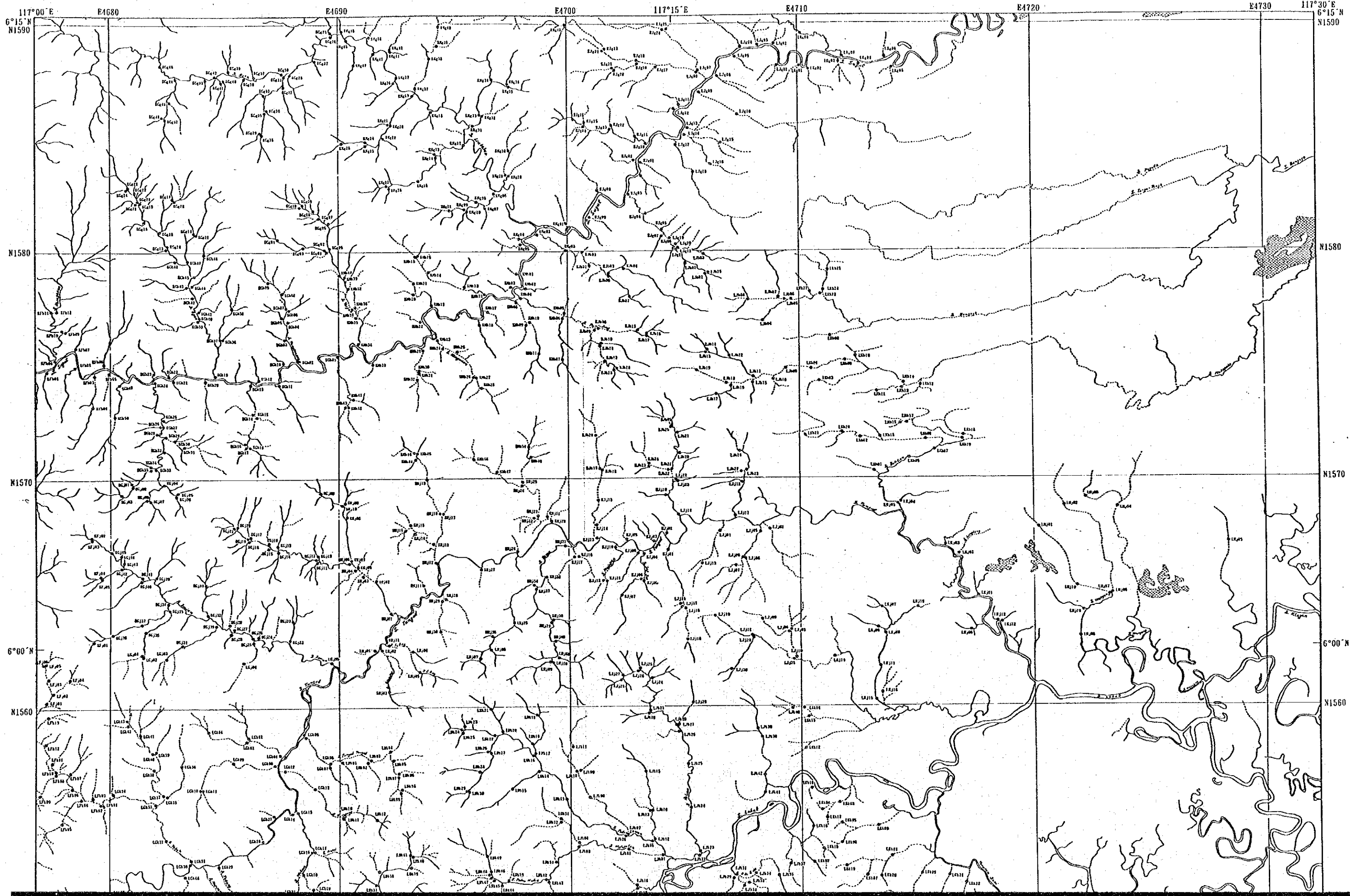
4°15' N

E4760 117°45' E

E4770

E4780

E4790



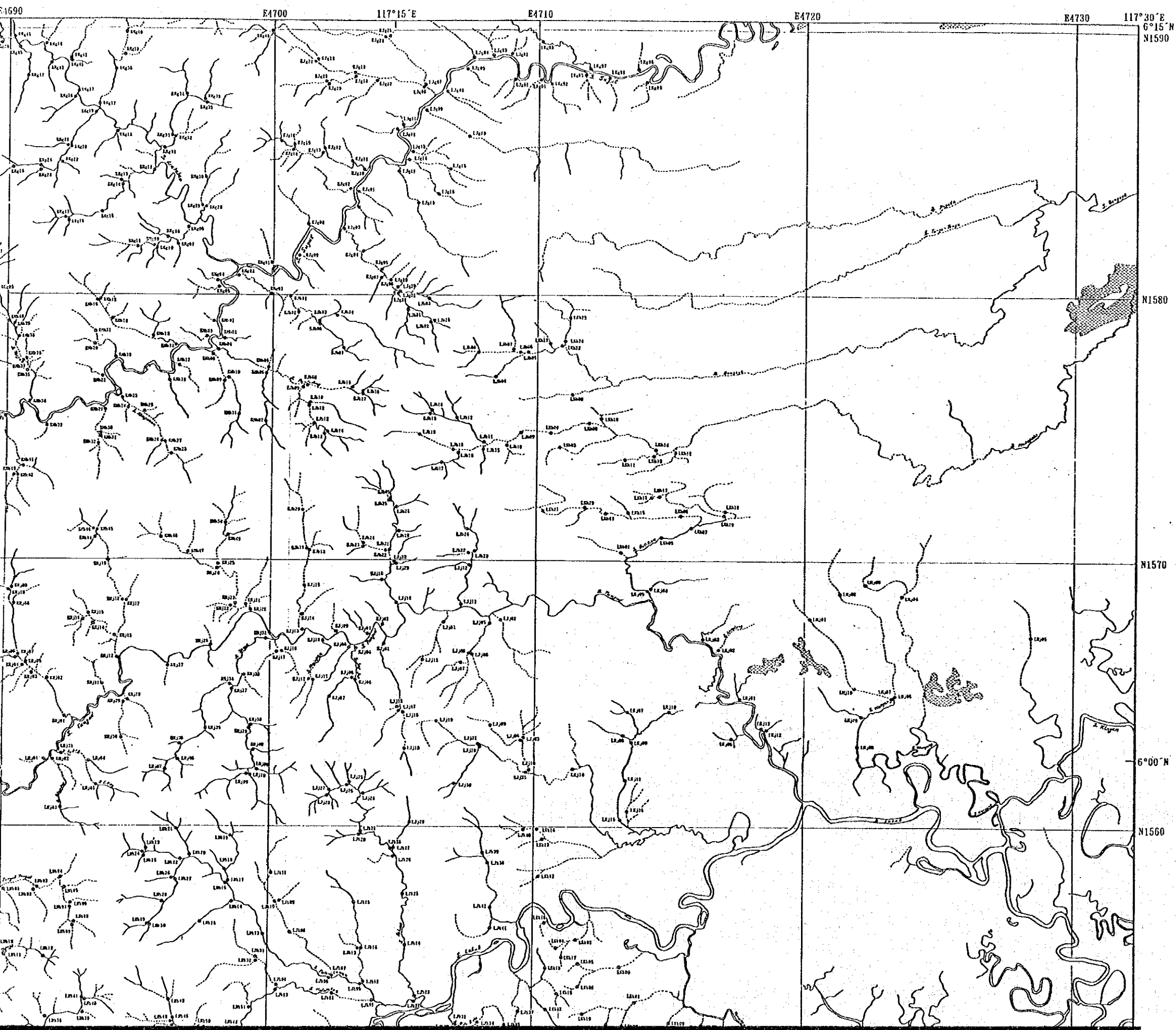
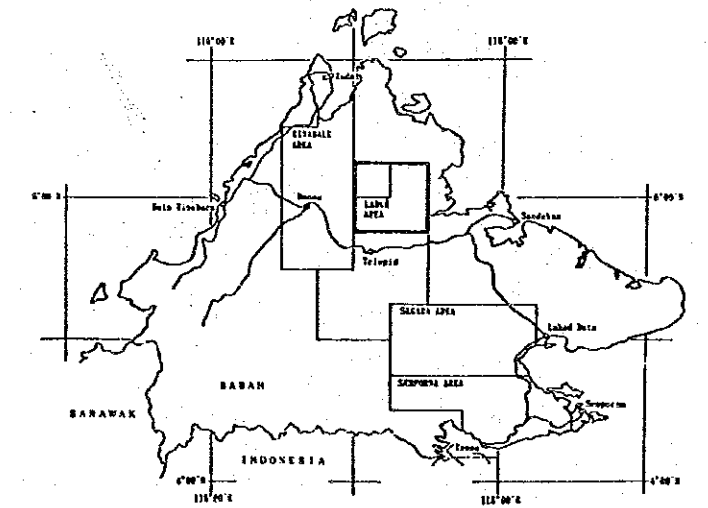


Plate II-13

MINERAL EXPLORATION:
SUPRA-REGIONAL SURVEY IN
CENTRAL SABAH, MALAYSIA
PHASE II

LOCATION MAP OF STREAM SEDIMENT
GEOCHEMICAL SAMPLES IN
THE KINABALU-LABUK AREAS

Scale 1:100,000

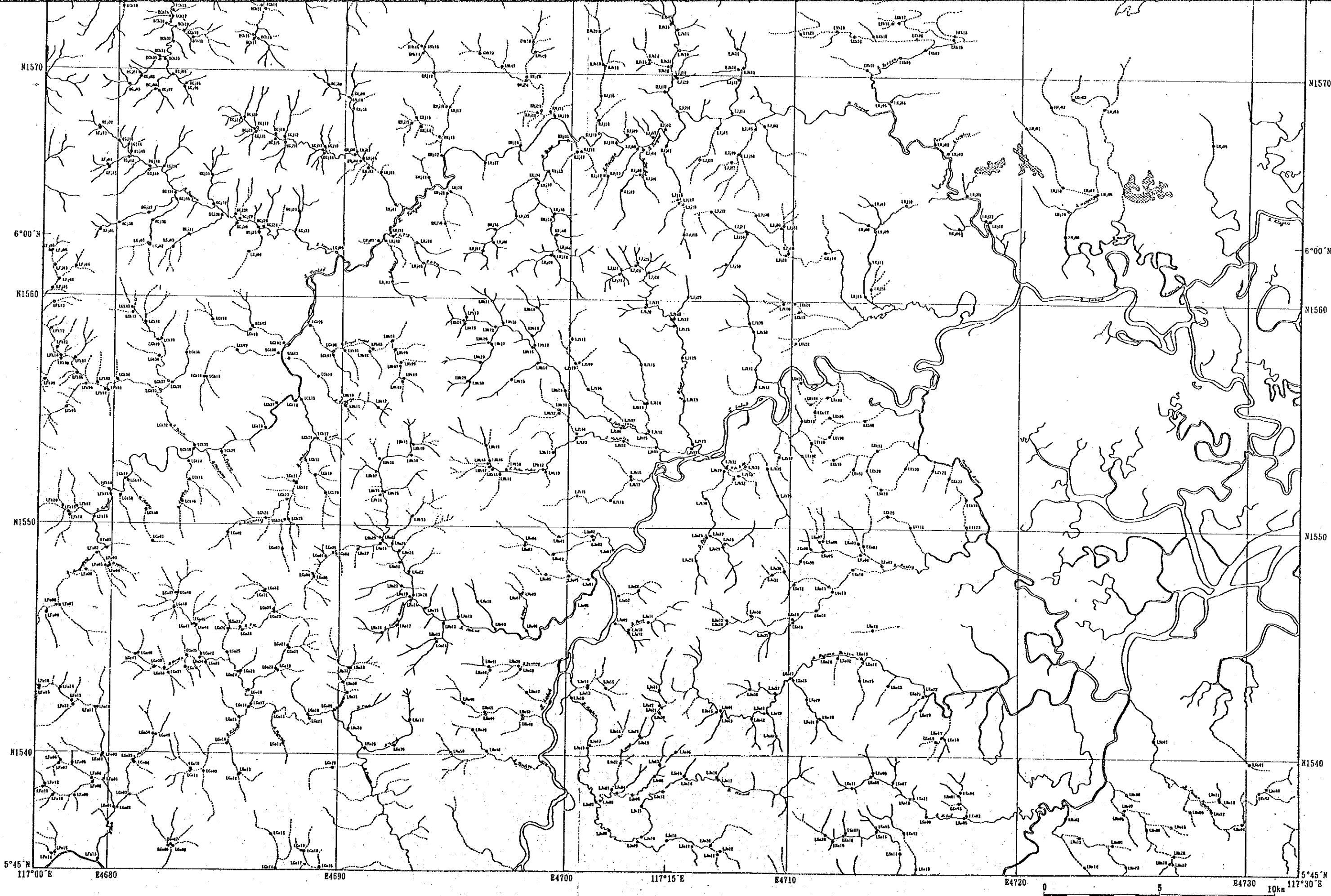


JAPAN INTERNATIONAL COOPERATION AGENCY
METAL MINING AGENCY OF JAPAN

FEBRUARY, 1992

L E G E N D

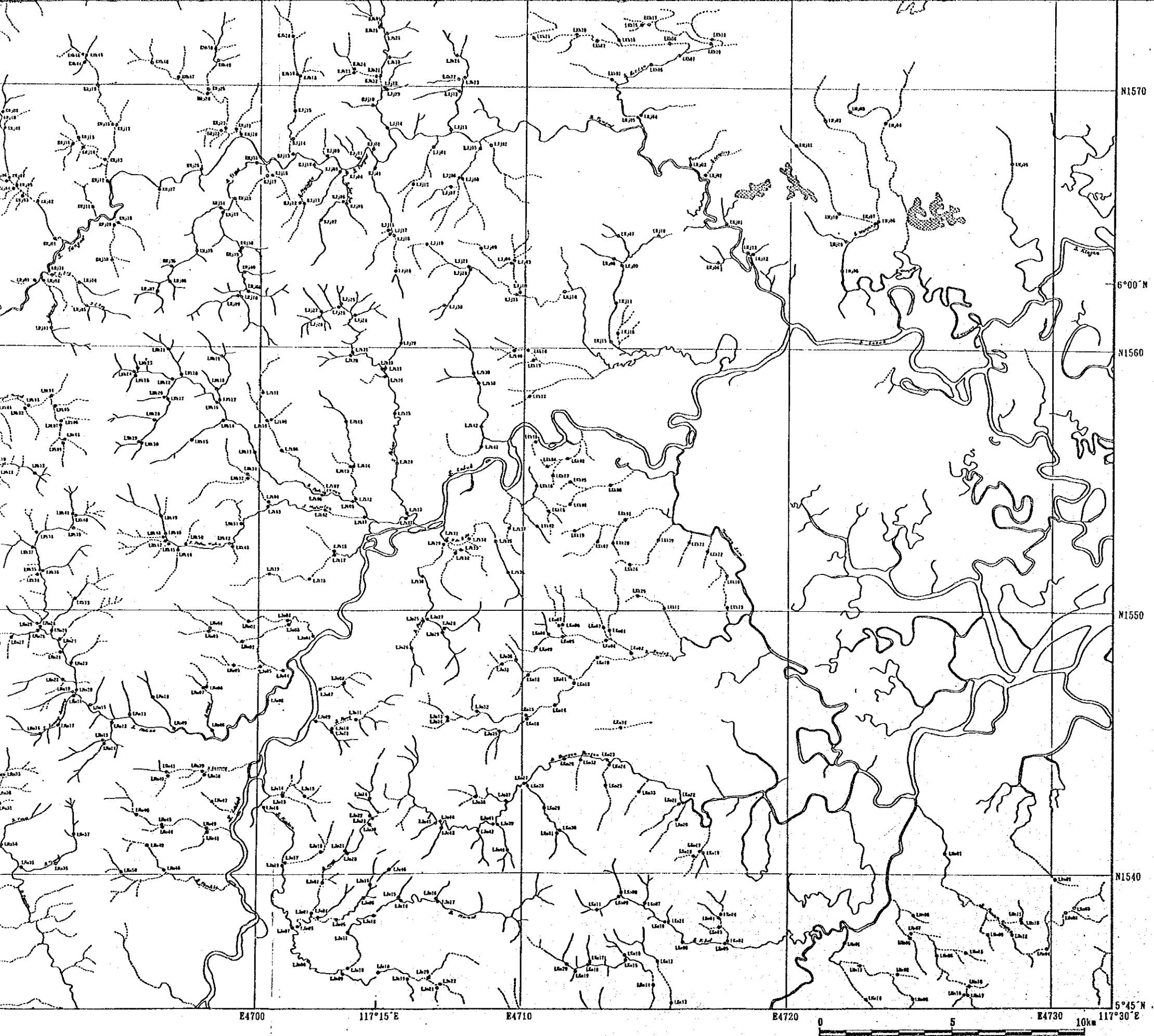
- Location of stream sediment sample
- LK04 Sample number





JAPAN INTERNATIONAL COOPERATION AGENCY
METAL MINING AGENCY OF JAPAN

FEBRUARY, 1992



L E G E N D

- Location of stream sediment sample
- LKh04 Sample number

117°00' E	117°15' E	117°30' E
LINKABAU		SUNGAI SUNGAI
KIABAU		TERUSAN SAPI
6°15' N		6°00' N
5°45' N		



JICA