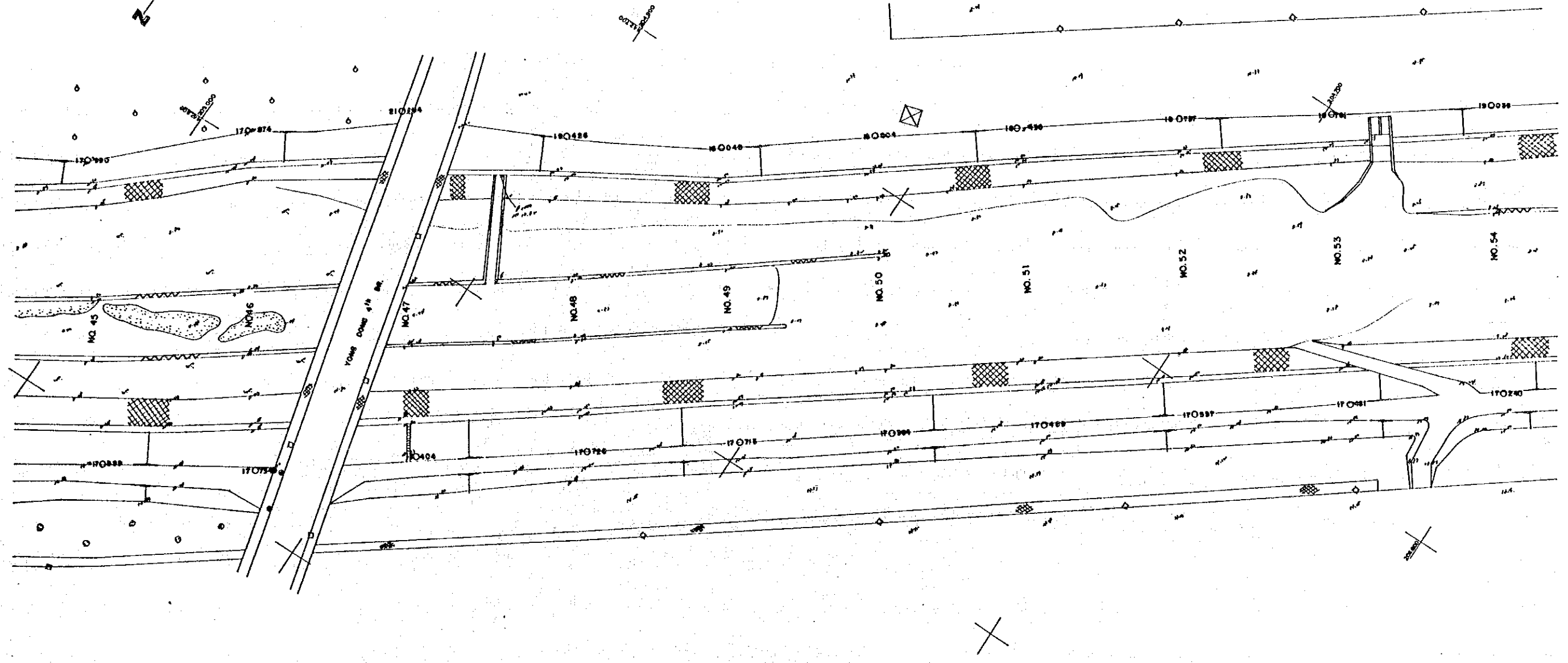
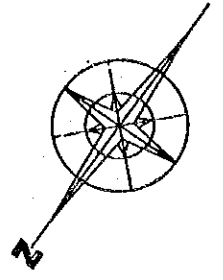


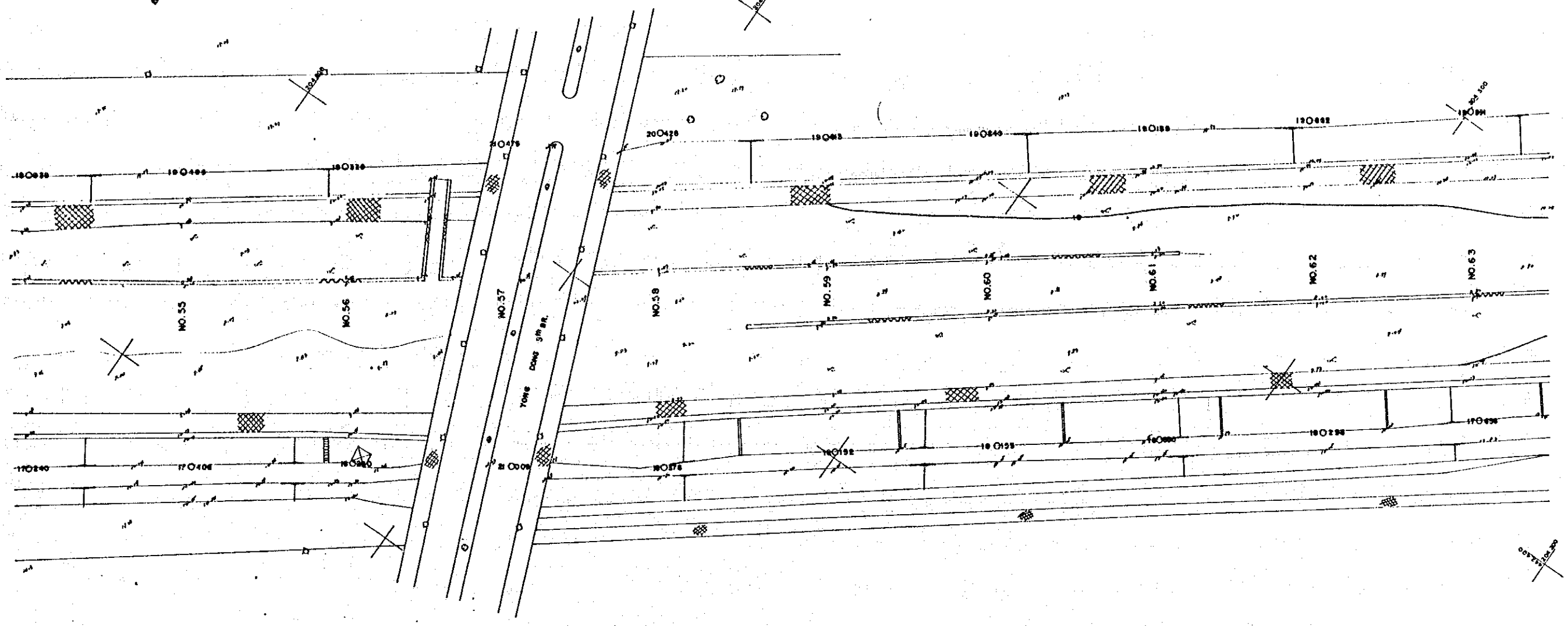
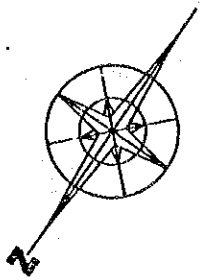
LEGEND	1:10	8-RT1
	Topographical Map of Yangjae Chong	
	No. 27 to No. 45	
	SOURCE	JICA STUDY TEAM
	SCALE	1:600
DATE OF DRAWING		

The Study on River Environment Improvement for The Tributaries of Han River System in Seoul Municipality and Its Vicinity


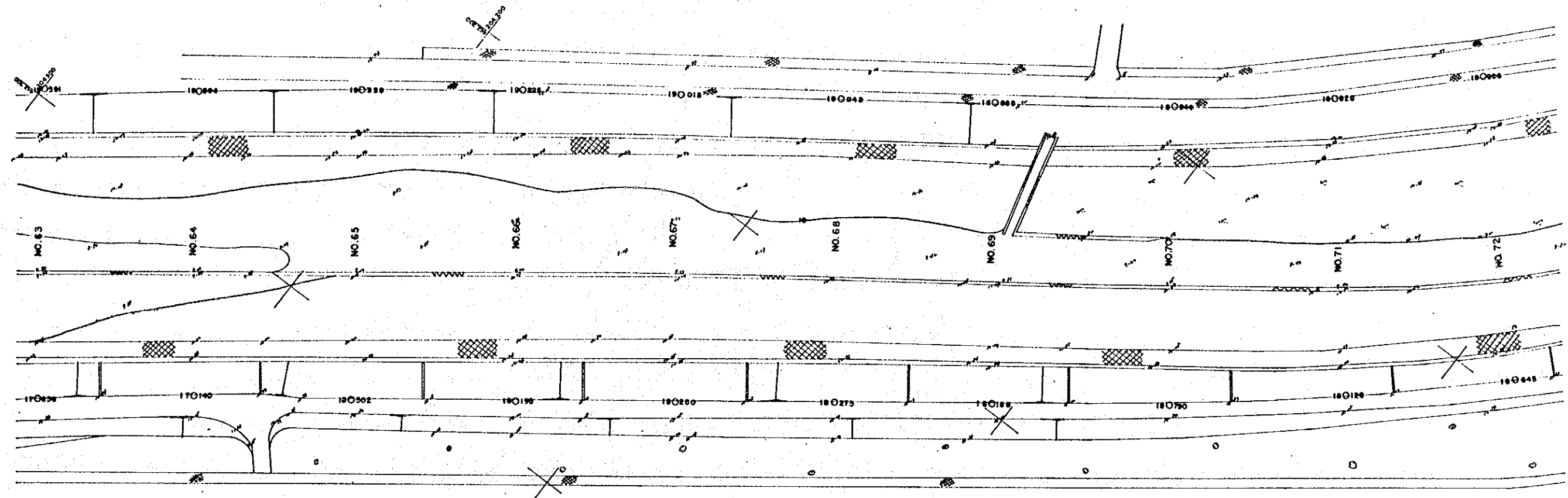
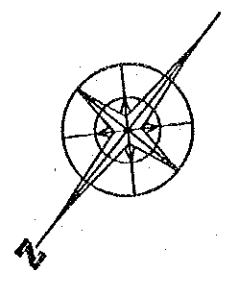
5-2  
 京仁川市  
 NO37-N075



LEGEND	IN. E-RT2
	Topographical Map of Tongjae Chong
	No.45 to No.54
	SOURCE JICA STUDY TEAM
SCALE 1: 600	
DATE OF DRAWING	
The Study on River Environment Improvement for The Tributaries of Han River System in Seoul Municipality and Its Vicinity	



LEGEND	FM 11-RTS Topographical Map of YongJae Chong No. 68 to No. 68 SOURCE: JICA STUDY TEAM SCALE: 1:500 DATE OF DRAWING:
The Study on River Environment Improvement for The Tributaries of Han River System in Seoul Municipality and Its Vicinity	



LEGEND	NO. 37-73 Topographical Map of Yangje Chong No.63 to No.73
SOURCE	JICA STUDY TEAM
SCALE	1 : 800
DATE OF DRAWING	

The Study on River Environment Improvement for The Tributaries of Han River System in Seoul Municipality and Its Vicinity


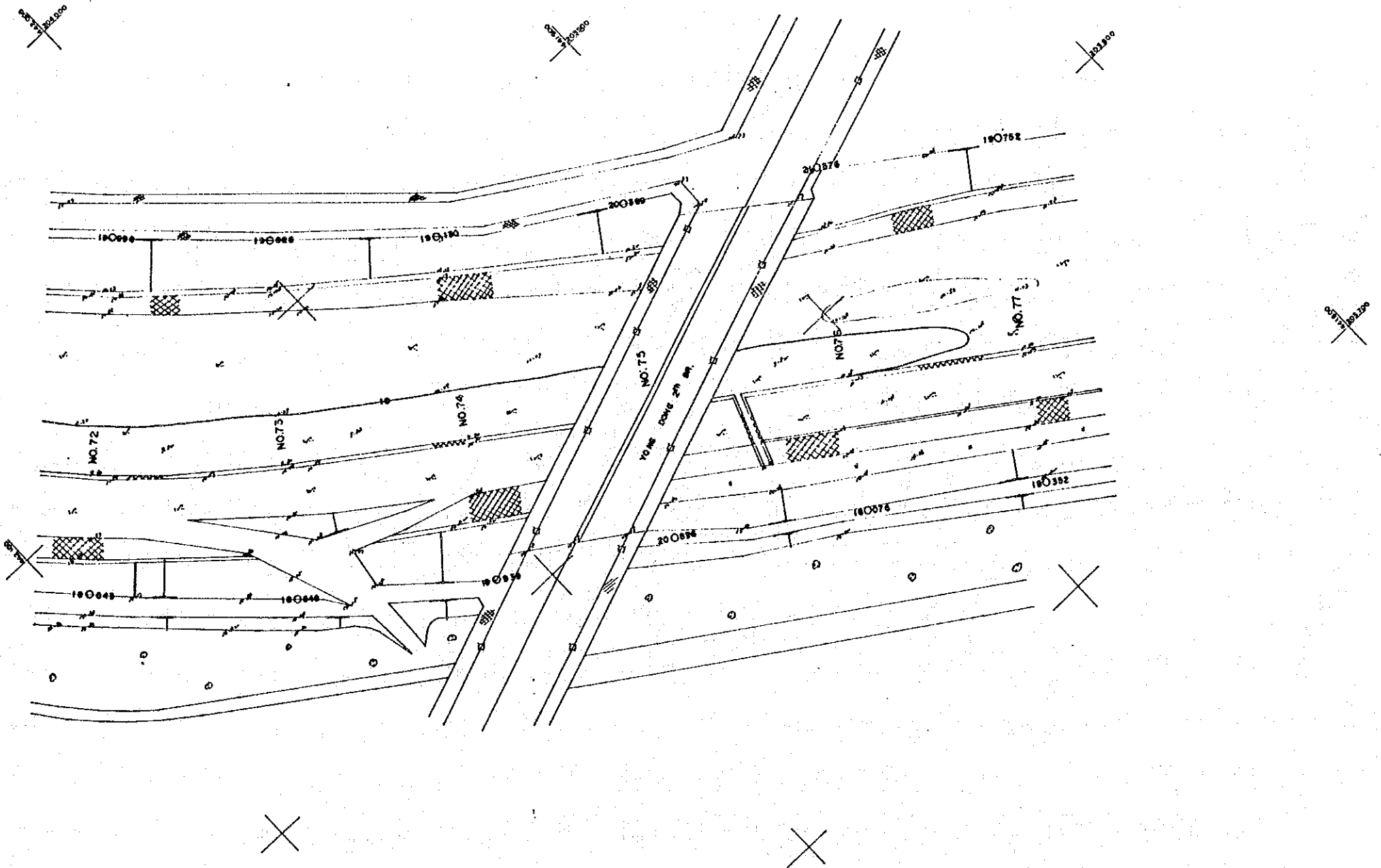
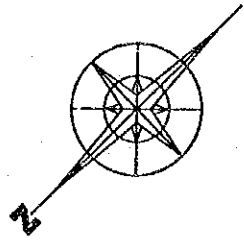
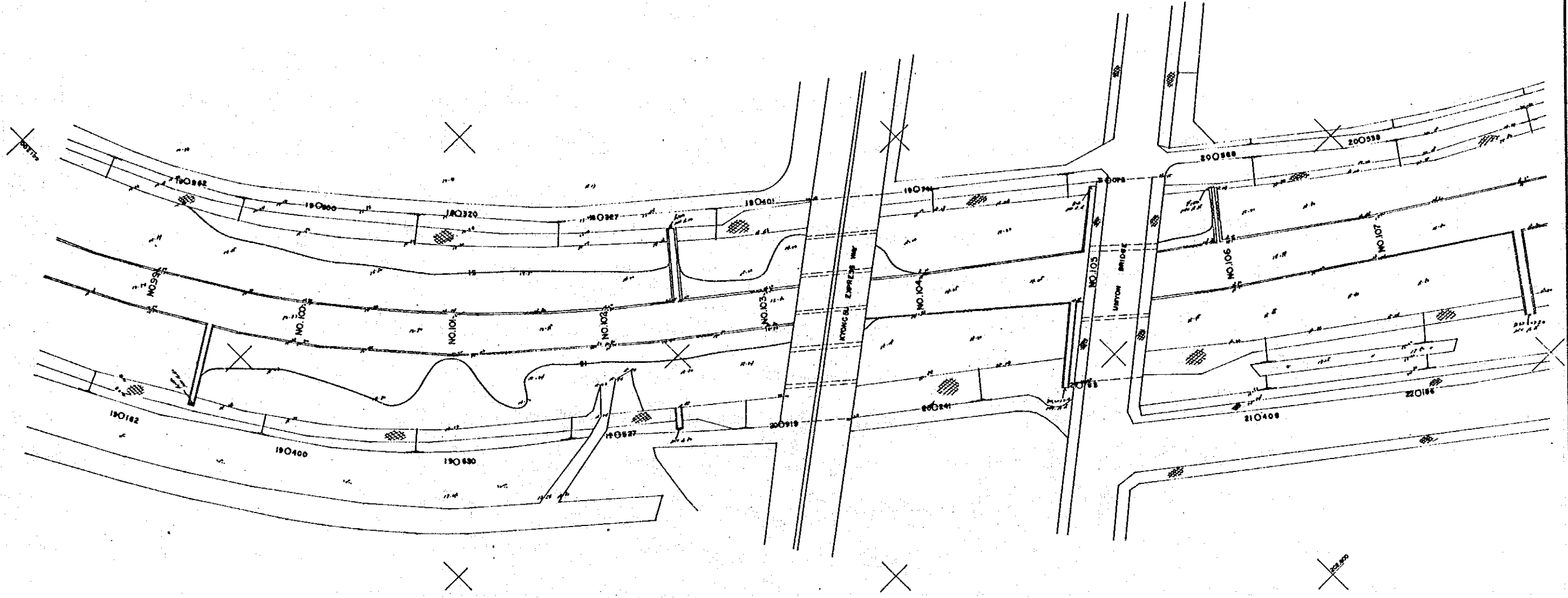
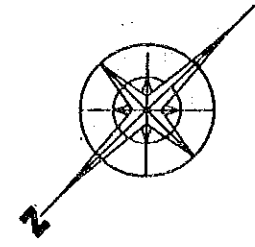


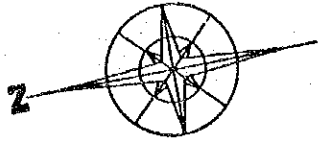
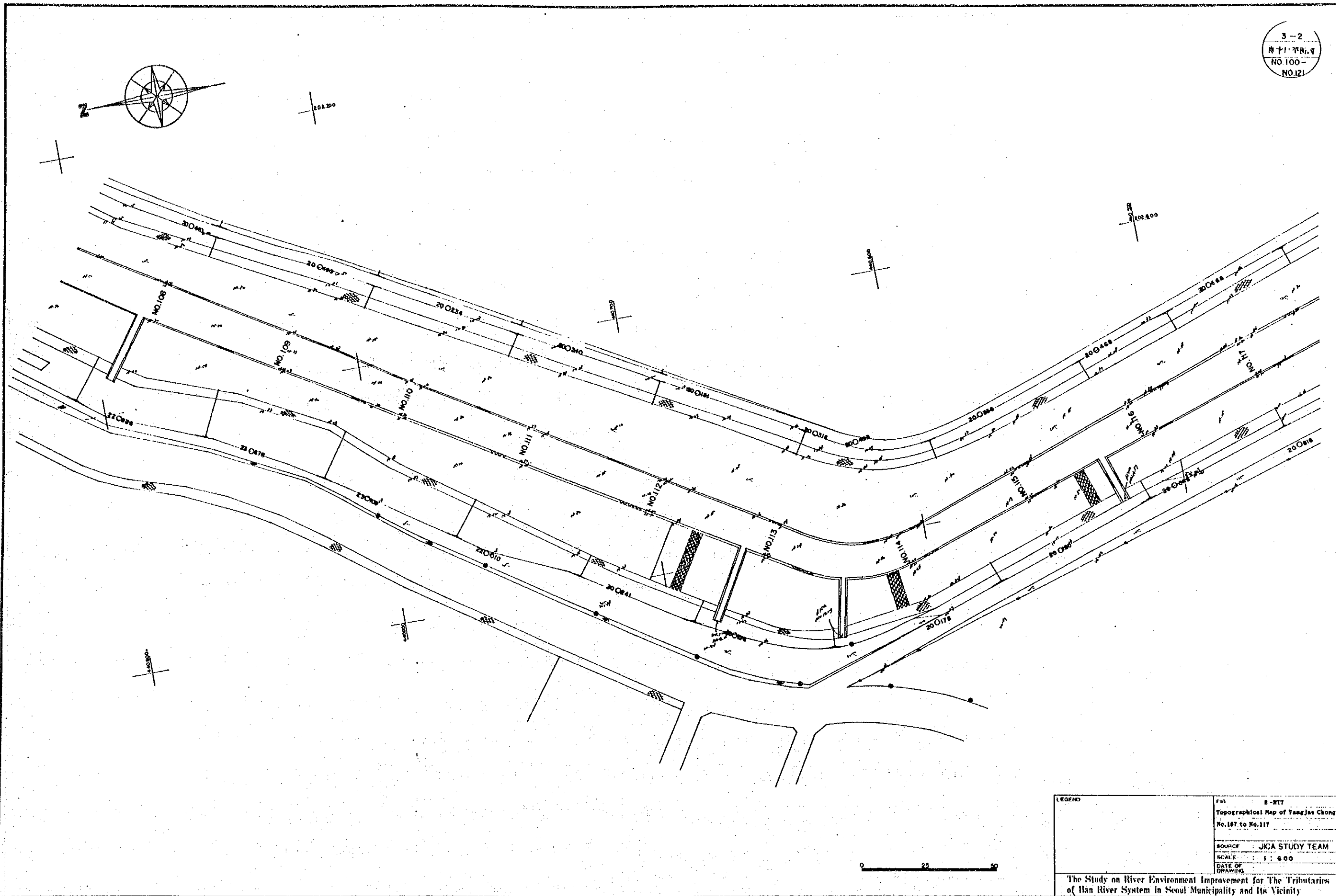
FIGURE 2-RTS  
Topographical Map of Yangjee Chong  
No. 72 to No. 77  
SCALE 1:400  
DATE OF DRAWING  
JICA STUDY TEAM

The Study on River Environment Improvement for The Tributaries  
of Han River System in Seoul Municipality and Its Vicinity


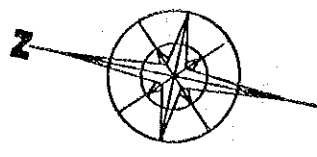


LEGEND	FIG. 3-1
	Topographical Map of Yangjae Creek
	No. 99 to No. 107
	SOURCE : JICA STUDY TEAM
	SCALE : 1 : 600
DATE OF DRAWING	
The Study on River Environment Improvement for The Tributaries of Han River System in Seoul Municipality and Its Vicinity	

3-2  
 南 十 一 街 路  
 NO.100-  
 NO.121


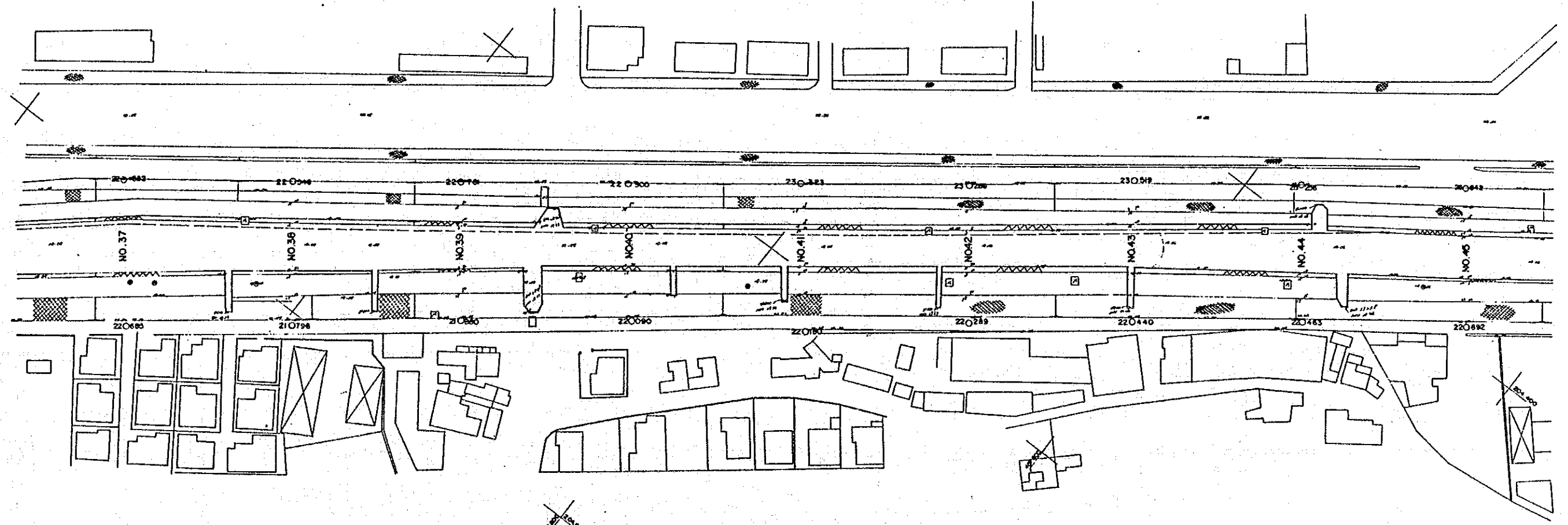
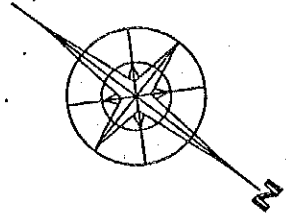


LEGEND	FIG. E-R17
	Topographical Map of Yangjae Chong No.107 to No.117
	SOURCE : JICA STUDY TEAM
	SCALE : 1 : 400
DATE OF DRAWING	
The Study on River Environment Improvement for The Tributaries of Han River System in Seoul Municipality and Its Vicinity	


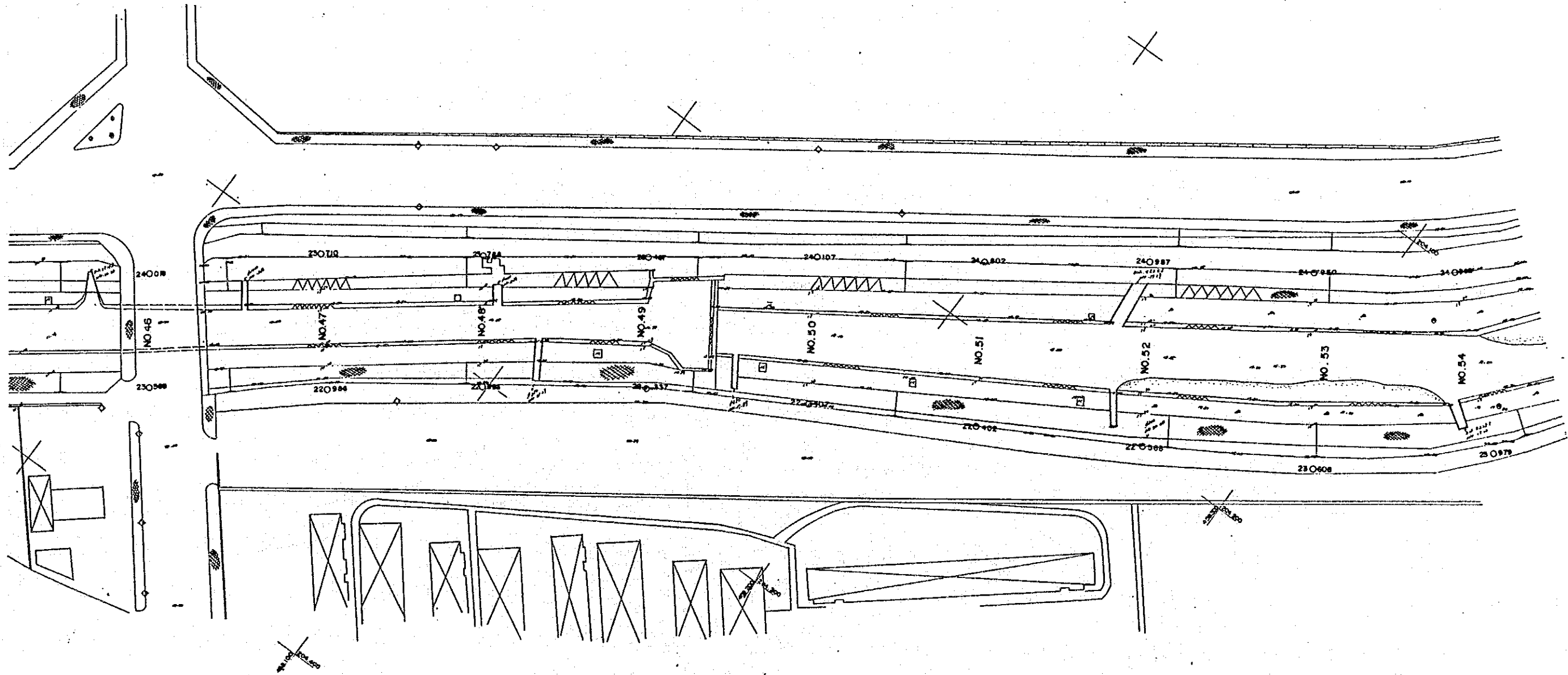
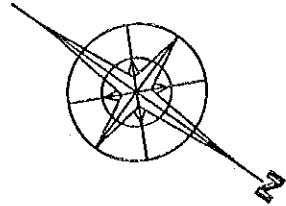


LEGEND	FIG. 3-RTS
	Topographical Map of Yangjae Chong No. 117 to No. 121
	SOURCE : JICA STUDY TEAM
	SCALE : 1:600
DATE OF DRAWING	
The Study on River Environment Improvement for The Tributaries of Han River System in Seoul Municipality and Its Vicinity	

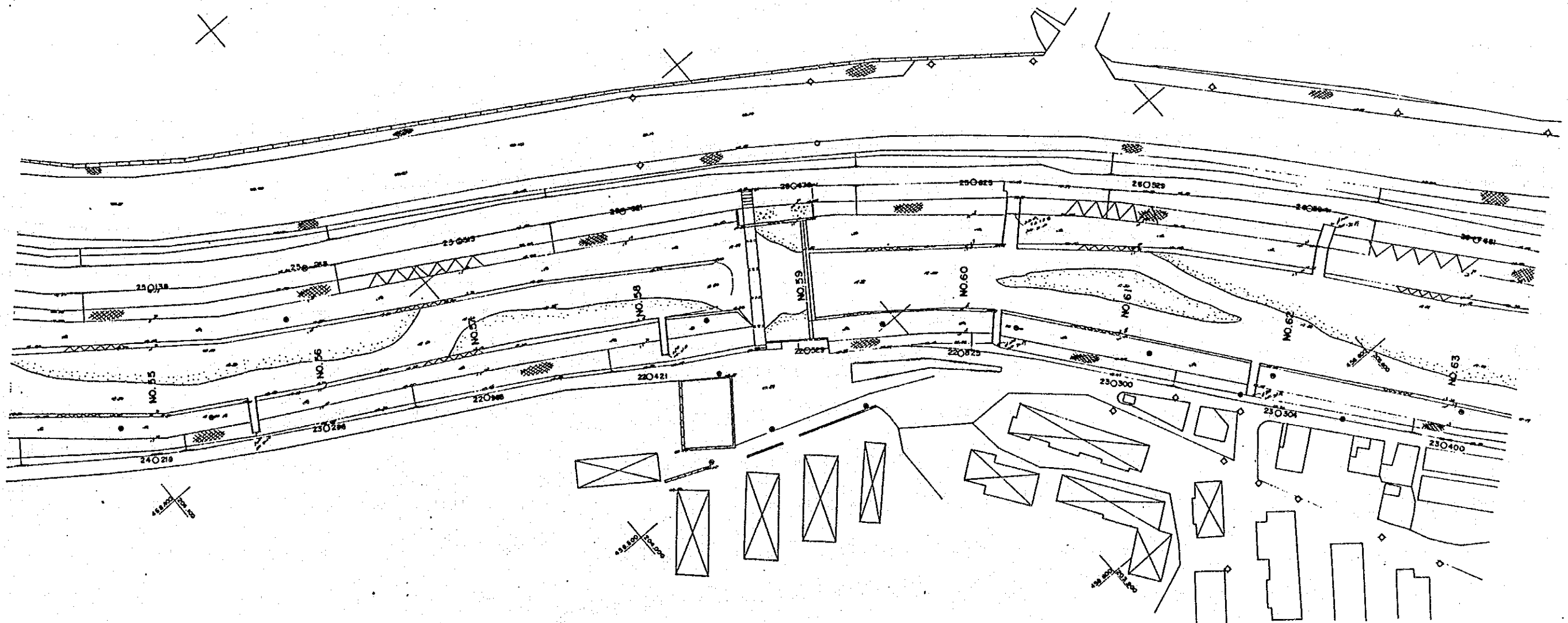
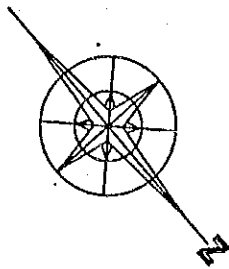





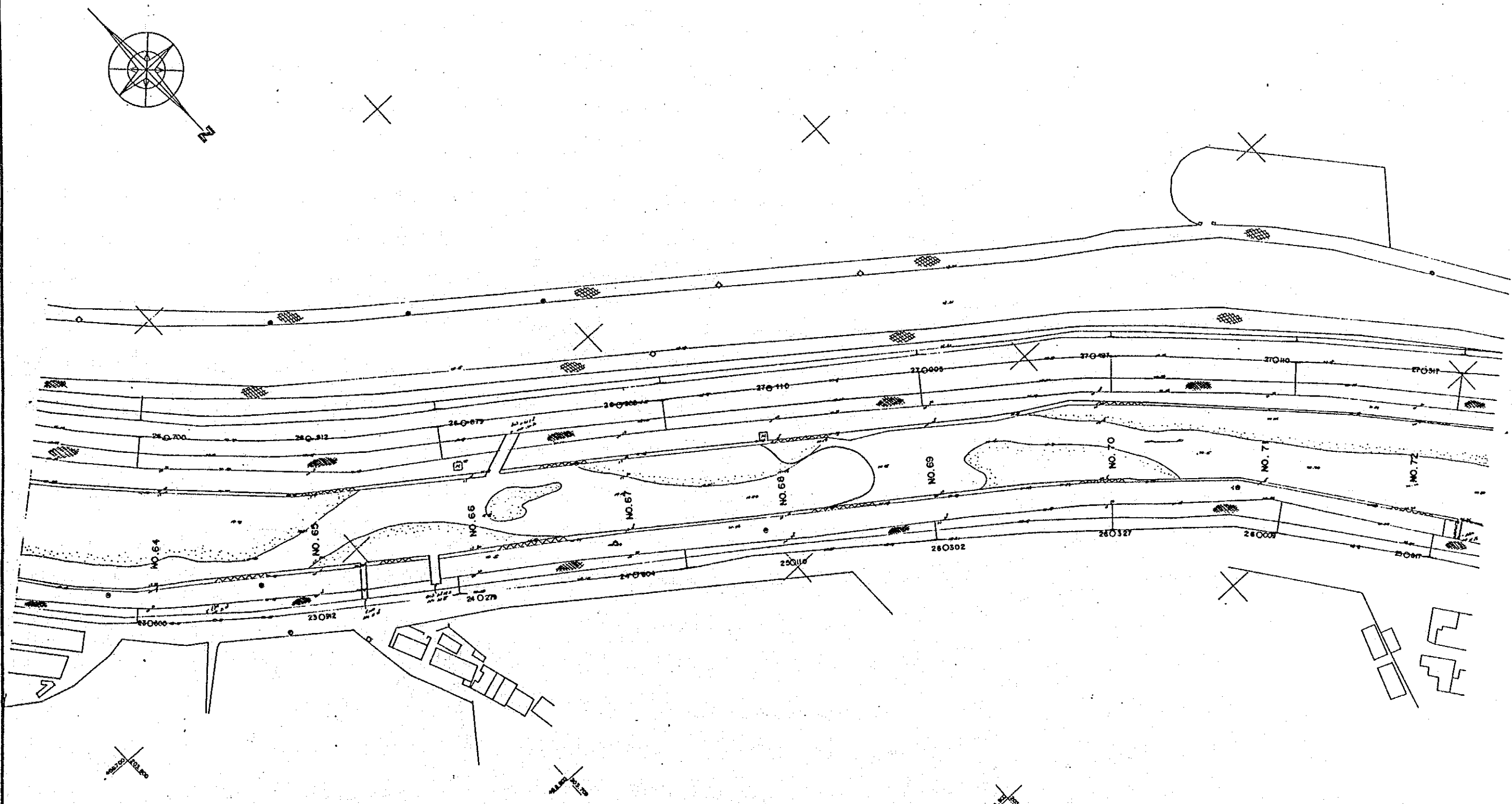
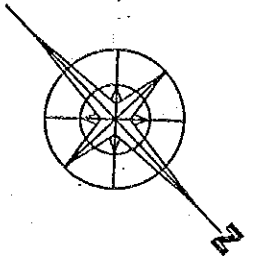
LEGEND	FIG : 2-171
	Topographical Map of Ui Chong
	No. 38 to No. 45
	SOURCE : JICA STUDY TEAM
	SCALE : 1 : 600
DATE OF DRAWING :	
The Study on River Environment Improvement for The Tributaries of Han River System in Seoul Municipality and Its Vicinity	



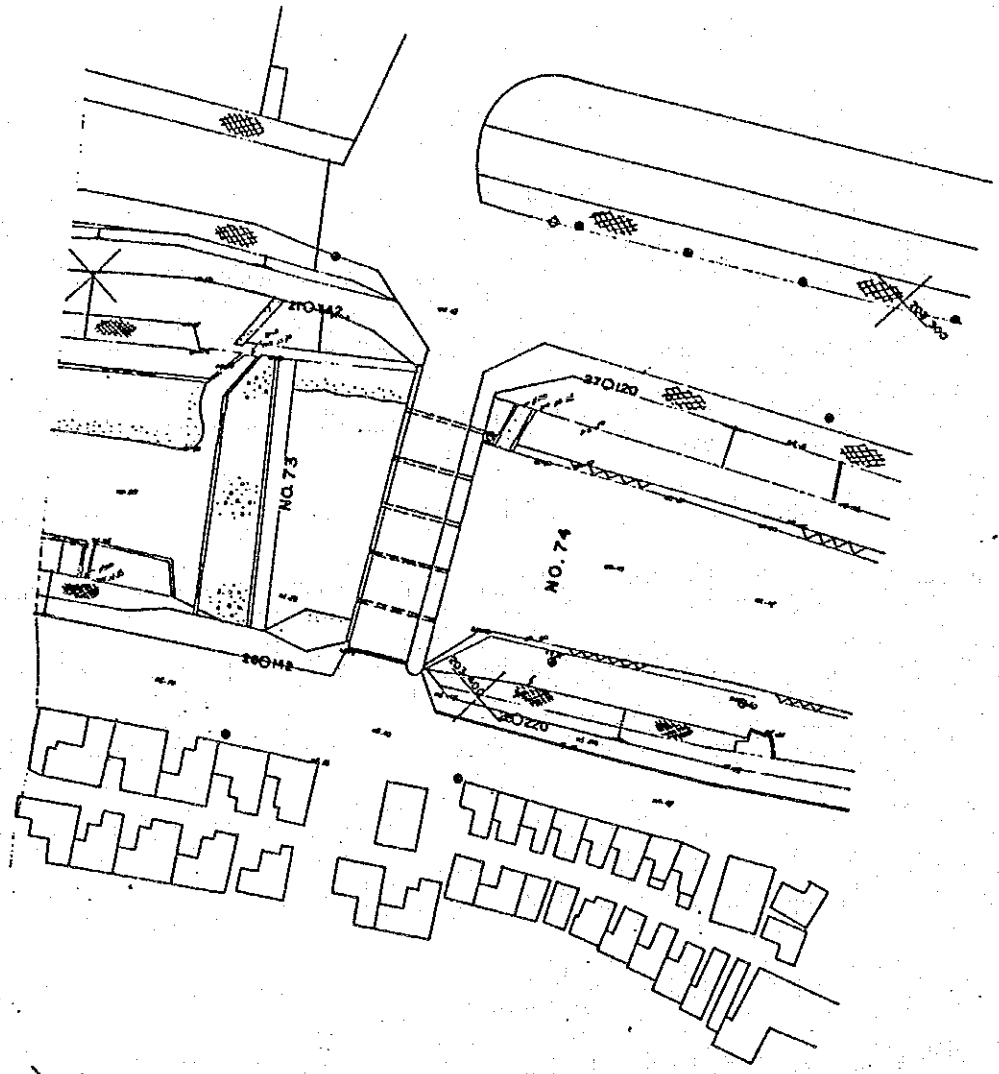
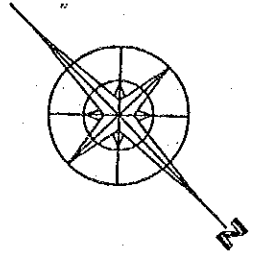
LEGEND	FIG : 8-UT2
	Topographical Map of Ul Choek
	No. 46 to No. 54
	SOURCE : JICA STUDY TEAM
	SCALE : 1: 600
DATE OF DRAWING :	
The Study on River Environment Improvement for The Tributaries of Han River System in Seoul Municipality and Its Vicinity	



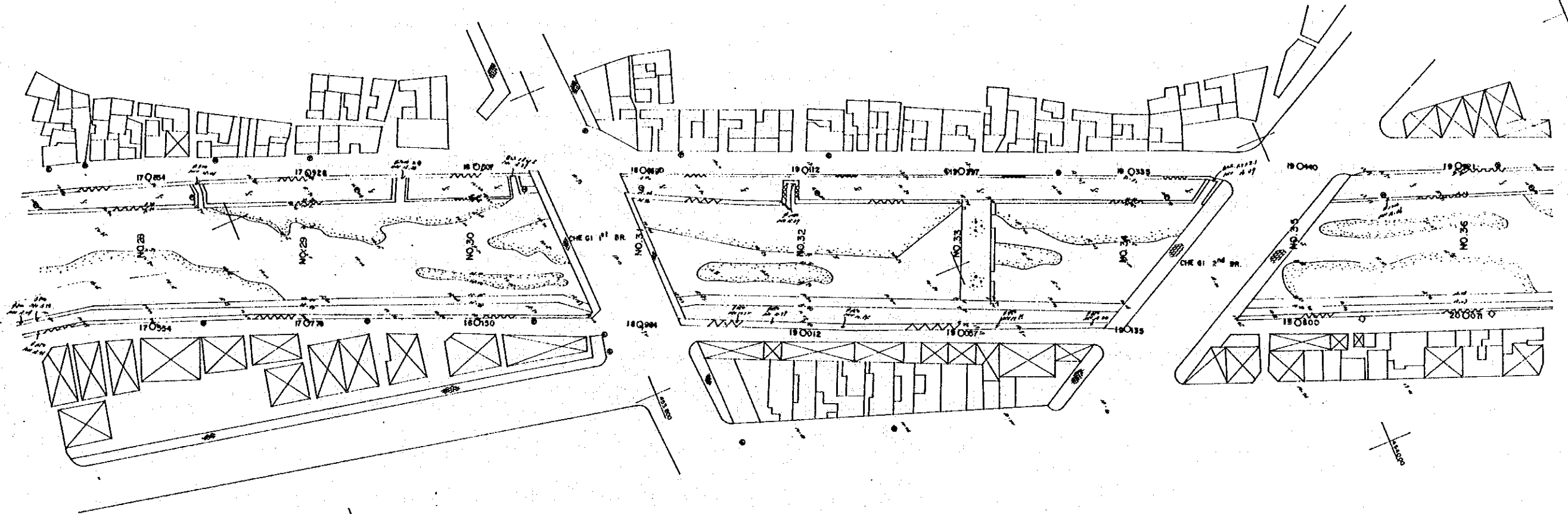
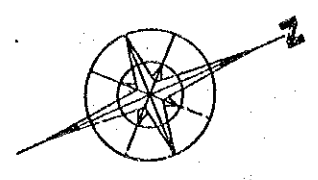
LEGEND	FIG : 1-UT3
	Topographical Map of Ui Chong
	No. 55 to No. 83
	SOURCE : JICA STUDY TEAM
	SCALE : 1:600
DATE OF DRAWING :	
The Study on River Environment Improvement for The Tributaries of Han River System in Seoul Municipality and Its Vicinity	



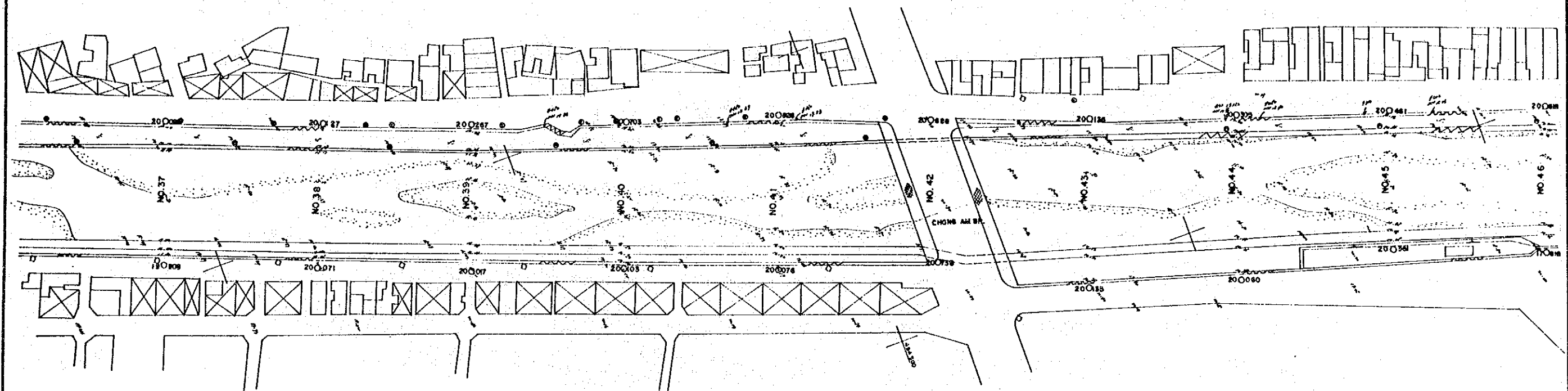
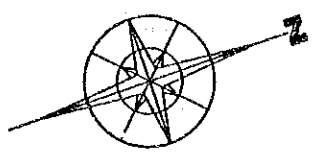
LEGEND	FIG : E-174
	Topographical Map of Ul Choog
	No. 64 to No. 72
	SOURCE : JICA STUDY TEAM
SCALE : 1:600	
DATE OF DRAWING :	
The Study on River Environment Improvement for The Tributaries of Han River System in Seoul Municipality and Its Vicinity	



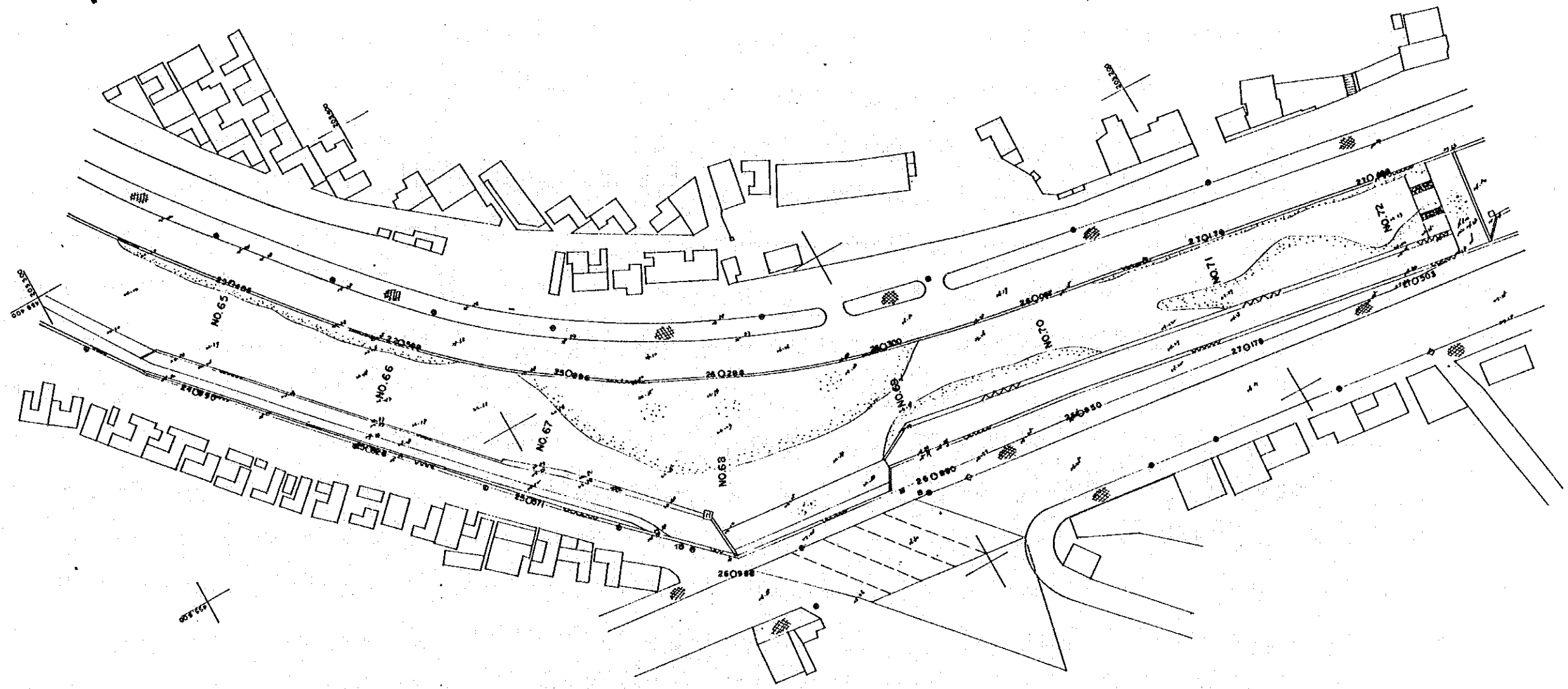
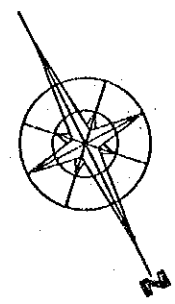
LEGEND	FIG : 1-UTS
	Topographical Map of Ui Choog No. 72 to No. 74
	SOURCE : JICA STUDY TEAM
	SCALE : 1 : 600
	DATE OF DRAWING :
The Study on River Environment Improvement for The Tributaries of Han River System in Seoul Municipality and Its Vicinity	



LEGEND	1:1	1:1
	Topographical Map of Chungrolling	
	Chong No. 29 to No. 38	
	SOURCE	JICA STUDY TEAM
	SCALE	1:600
DATE OF DRAWING		
The Study on River Environment Improvement for The Tributaries of Han River System in Seoul Municipality and Its Vicinity		

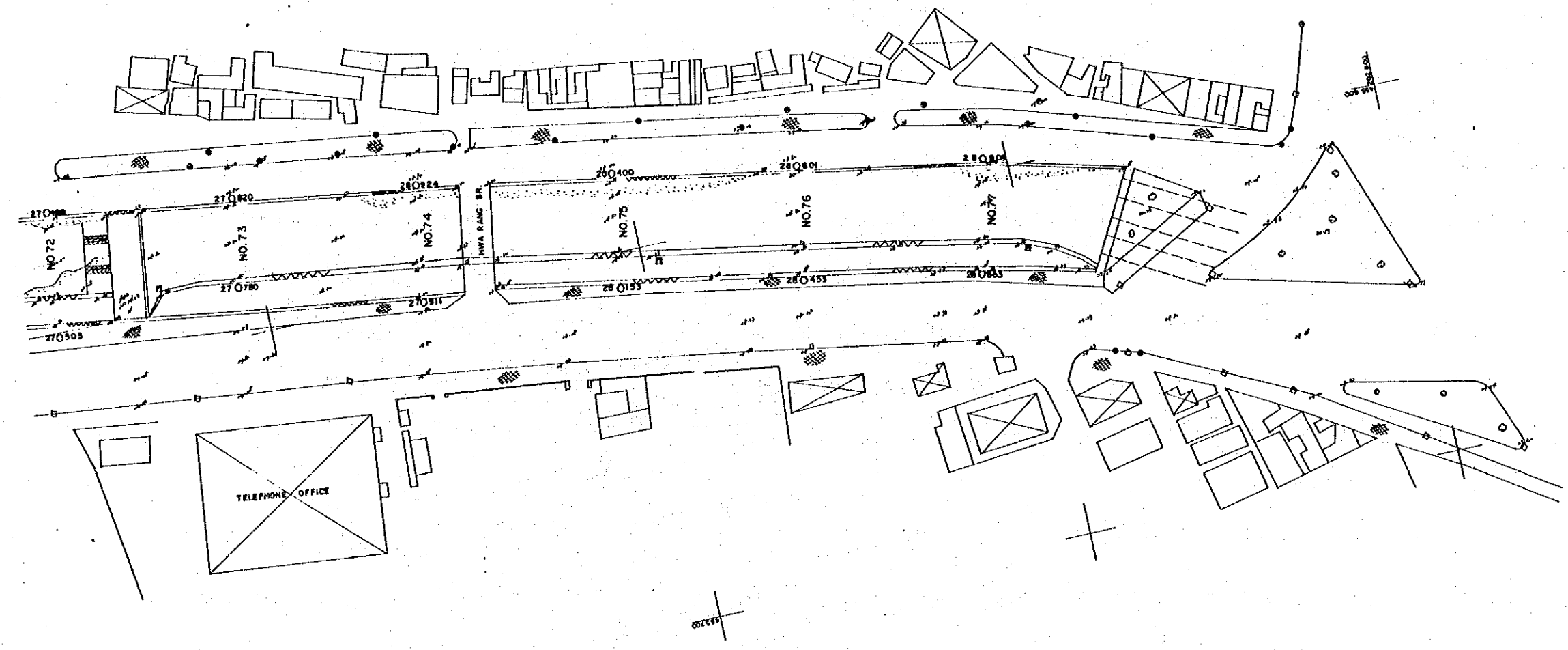
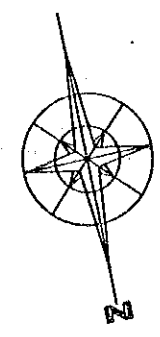


LEGEND	FIG. E-CT2
	Topographical Map of Chungroung Chong No. 36 to No. 46
	SOURCE : JICA STUDY TEAM
	SCALE : 1 : 800
DATE OF DRAWING	
The Study on River Environment Improvement for The Tributaries of Han River System in Seoul Municipality and Its Vicinity	




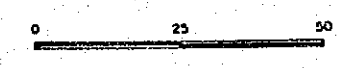
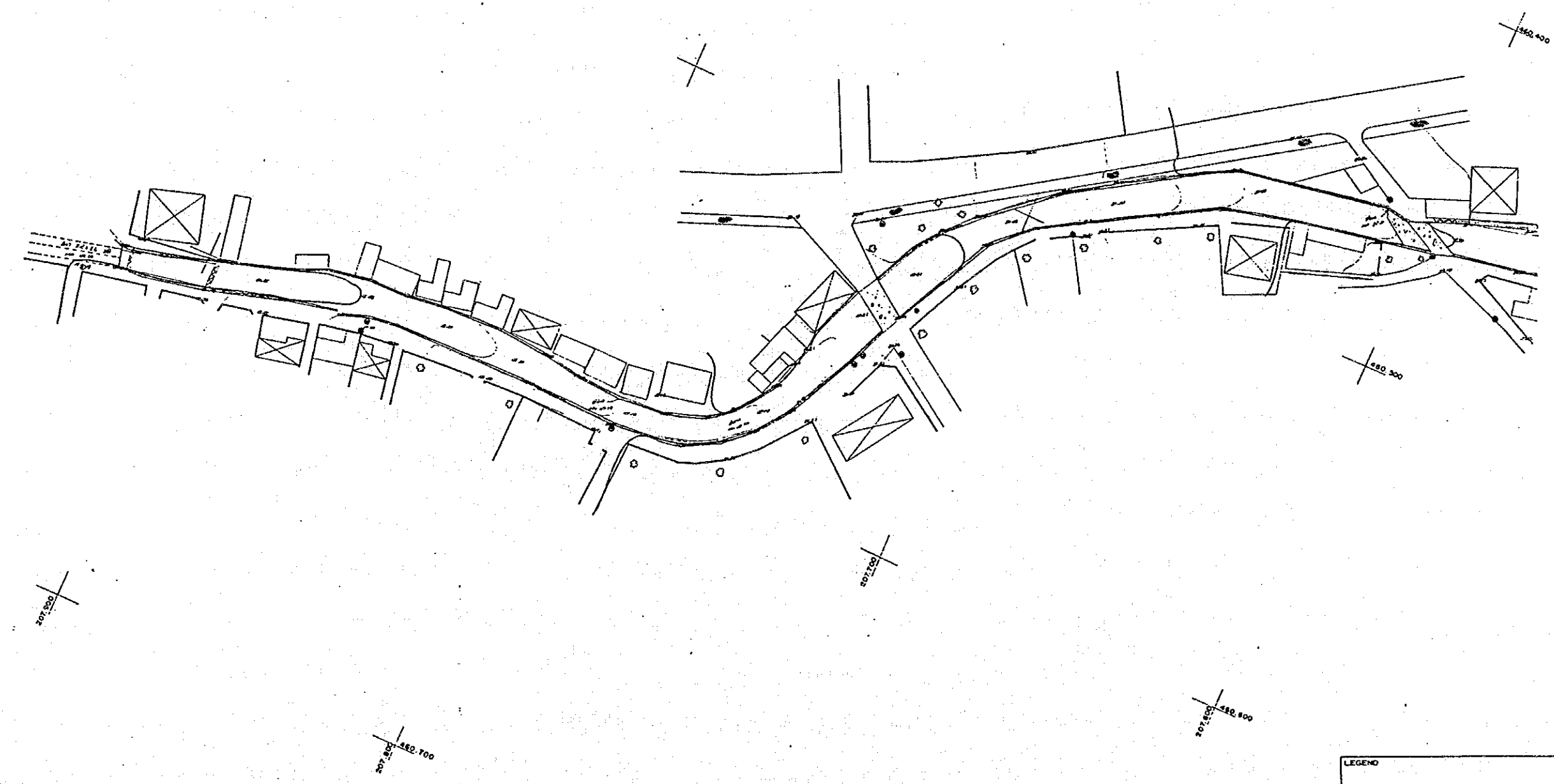
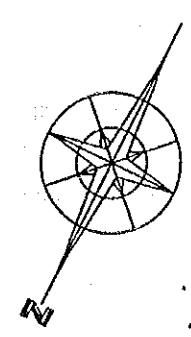
LEGEND	FIG. 8-CT3
	Topographical Map of Chungroung
	Chong No. 65 to No. 72
	SOURCE JICA STUDY TEAM
	SCALE 1: 600
DATE OF DRAWING	
The Study on River Environment Improvement for The Tributaries of Han River System in Seoul Municipality and Its Vicinity	




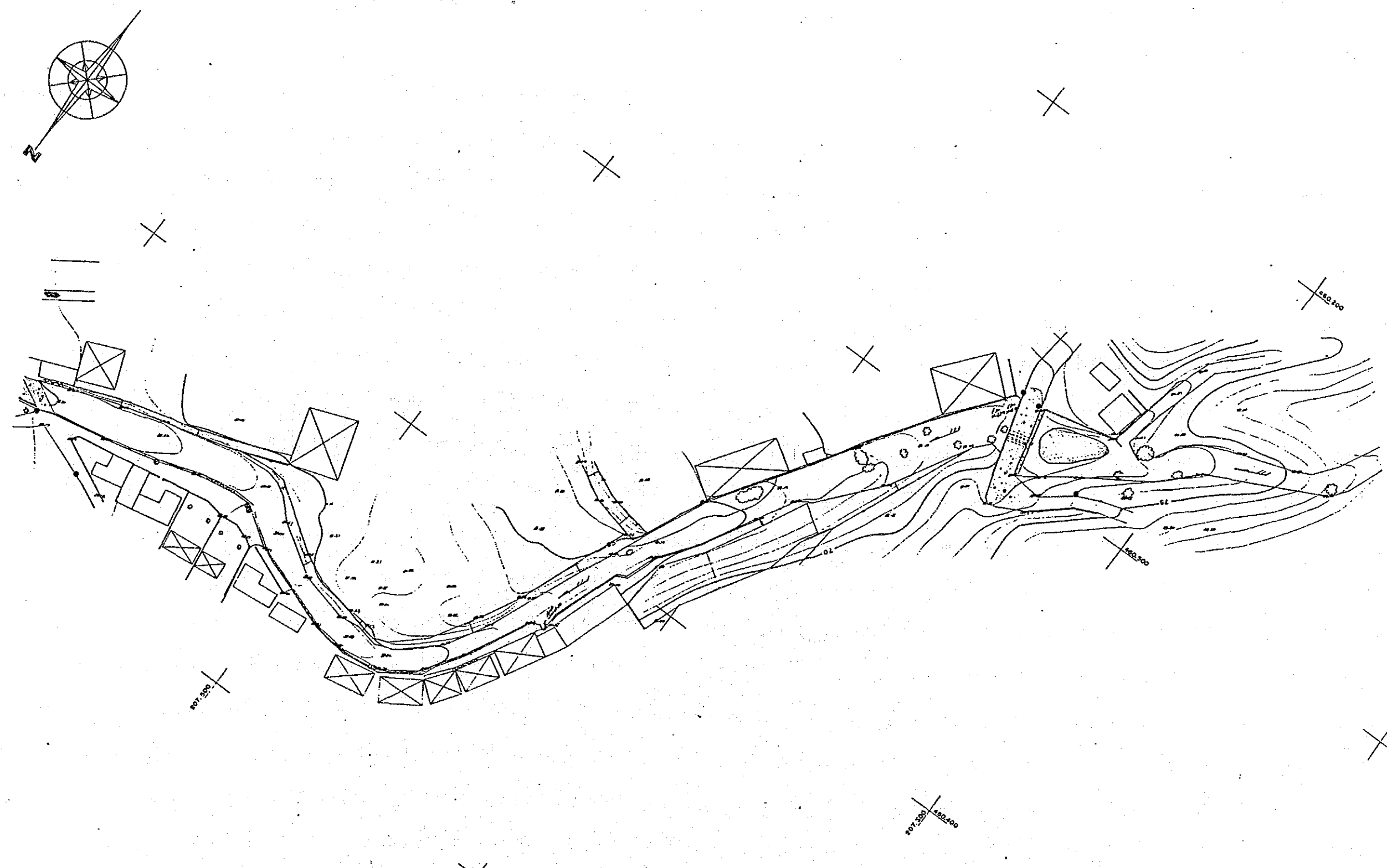


LEGEND	NO.	S-CT4
	Topographical Map of Chungroung	
	Chong No.72 to No.77	
	SOURCE	JICA STUDY TEAM
	SCALE	1:800
DATE OF DRAWING		
The Study on River Environment Improvement for The Tributaries of Han River System in Seoul Municipality and Its Vicinity		


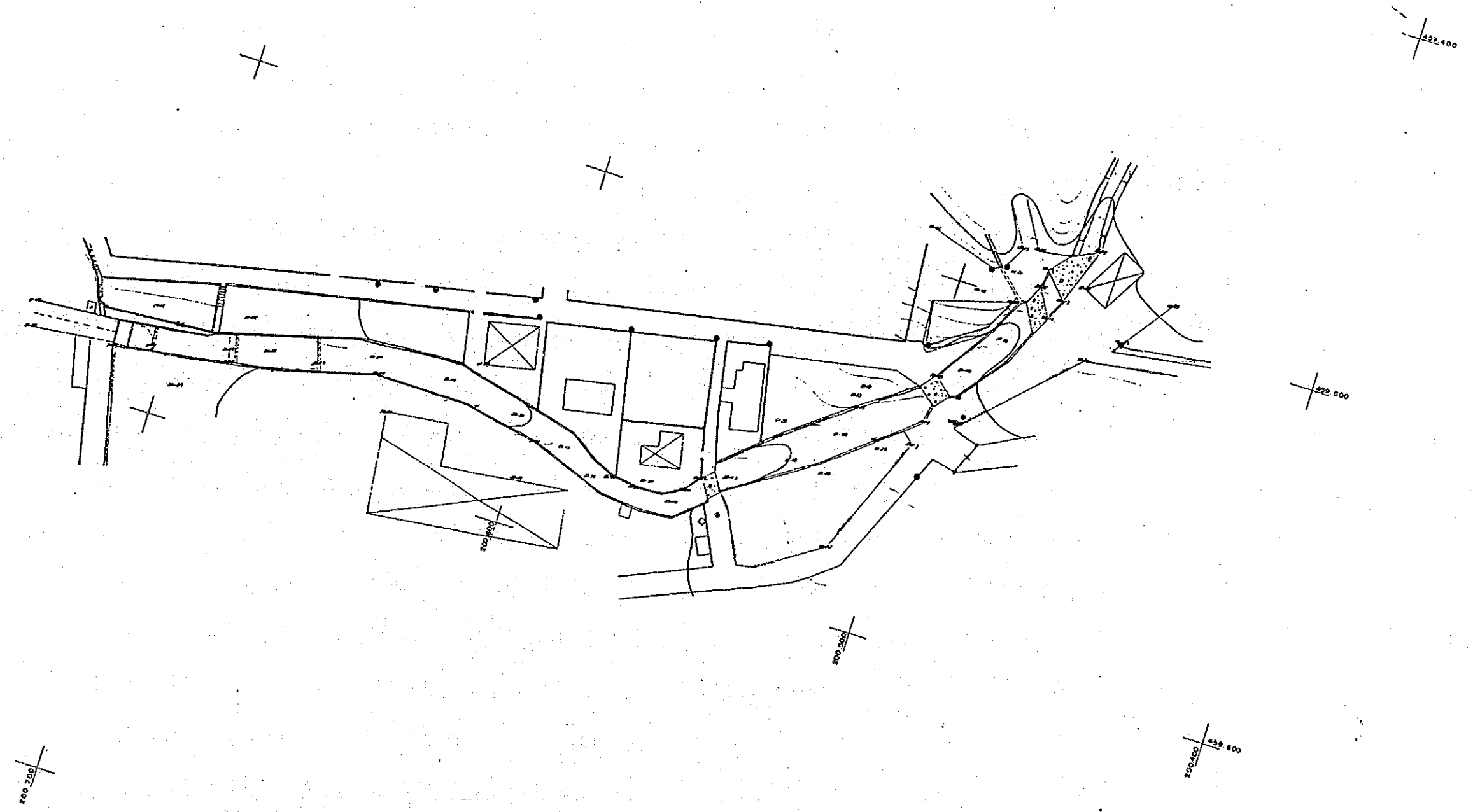
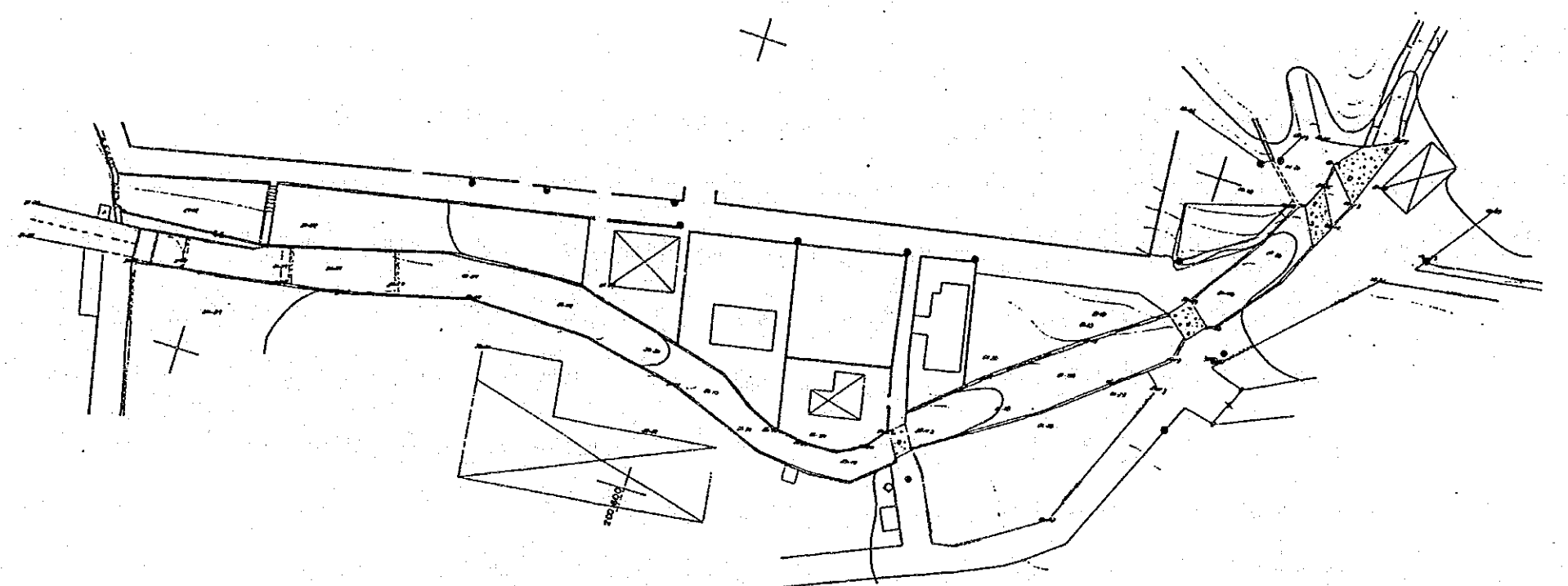
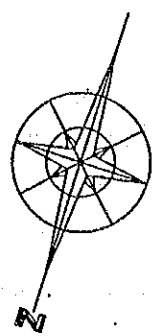




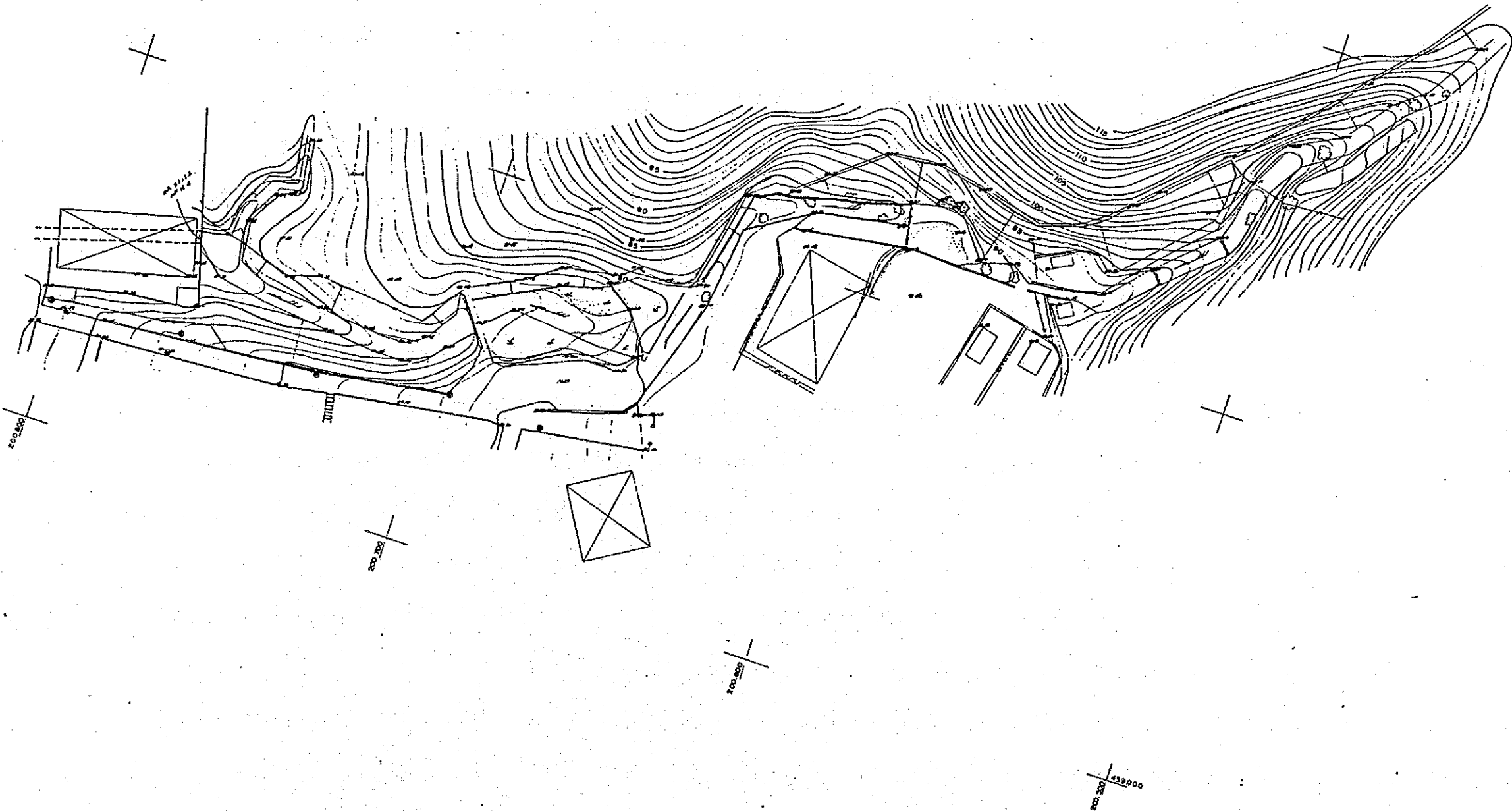
LEGEND	FIG : 2-ET1
	Topographical Map of Dadong Chong
	SOURCE : JICA STUDY TEAM
	SCALE : 1:600
DATE OF DRAWING :	
The Study on River Environment Improvement for The Tributaries of Han River System in Seoul Municipality and Its Vicinity.	



LEGEND	FIG : II-ET2
	Topographical Map of Daedong Chong
	SOURCE : JICA STUDY TEAM
	SCALE : 1:600
DATE OF DRAWING :	
The Study on River Environment Improvement for The Tributaries of Han River System in Seoul Municipality and Its Vicinity	



LEGEND	FIG : 8-ET3
	Topographical Map of Kwao Chong
	SOURCE : JICA STUDY TEAM
	SCALE : 1 : 500
	DATE OF DRAWING :
The Study on River Environment Improvement for The Tributaries of Han River System in Seoul Municipality and Its Vicinity	



LEGEND	FIG : B-ET4
	Topographical Map of Yeokohu Chong
	SOURCE : JICA STUDY TEAM
	SCALE : 1 : 600
	DATE OF DRAWING :
The Study on River Environment Improvement for The Tributaries of Han River System in Seoul Municipality and Its Vicinity	



