

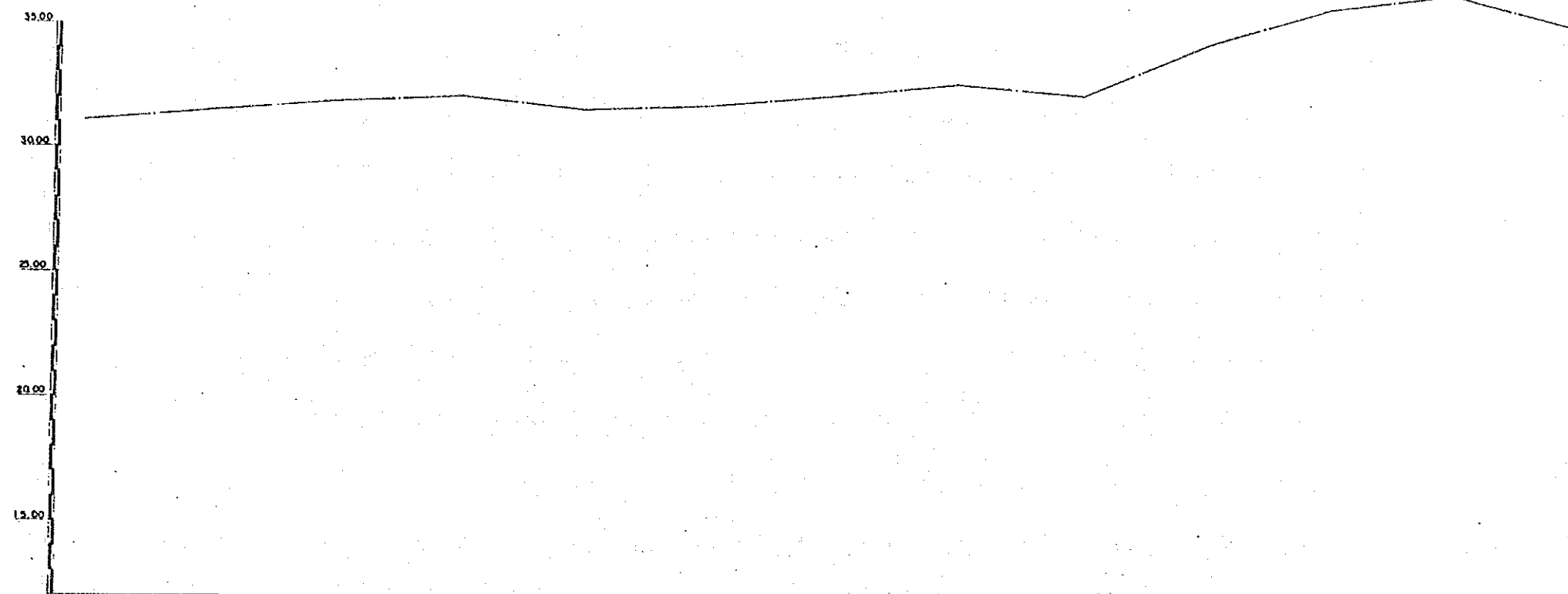
구분	구분	구분	구분	구분	구분	구분	구분	구분	구분	구분	구분	구분	구분	구분	구분	구분	구분	구분
NO.35	30.00	30.00	30.00	30.00	30.00	30.00	30.00	30.00	30.00	30.00	30.00	30.00	30.00	30.00	30.00	30.00	30.00	30.00
NO.36	30.00	30.00	30.00	30.00	30.00	30.00	30.00	30.00	30.00	30.00	30.00	30.00	30.00	30.00	30.00	30.00	30.00	30.00
NO.37	30.00	30.00	30.00	30.00	30.00	30.00	30.00	30.00	30.00	30.00	30.00	30.00	30.00	30.00	30.00	30.00	30.00	30.00
NO.38	30.00	30.00	30.00	30.00	30.00	30.00	30.00	30.00	30.00	30.00	30.00	30.00	30.00	30.00	30.00	30.00	30.00	30.00
NO.39	30.00	30.00	30.00	30.00	30.00	30.00	30.00	30.00	30.00	30.00	30.00	30.00	30.00	30.00	30.00	30.00	30.00	30.00
NO.40	30.00	30.00	30.00	30.00	30.00	30.00	30.00	30.00	30.00	30.00	30.00	30.00	30.00	30.00	30.00	30.00	30.00	30.00
NO.41	30.00	30.00	30.00	30.00	30.00	30.00	30.00	30.00	30.00	30.00	30.00	30.00	30.00	30.00	30.00	30.00	30.00	30.00
NO.42	30.00	30.00	30.00	30.00	30.00	30.00	30.00	30.00	30.00	30.00	30.00	30.00	30.00	30.00	30.00	30.00	30.00	30.00
NO.43	30.00	30.00	30.00	30.00	30.00	30.00	30.00	30.00	30.00	30.00	30.00	30.00	30.00	30.00	30.00	30.00	30.00	30.00
NO.44	30.00	30.00	30.00	30.00	30.00	30.00	30.00	30.00	30.00	30.00	30.00	30.00	30.00	30.00	30.00	30.00	30.00	30.00
NO.45	30.00	30.00	30.00	30.00	30.00	30.00	30.00	30.00	30.00	30.00	30.00	30.00	30.00	30.00	30.00	30.00	30.00	30.00
NO.46	30.00	30.00	30.00	30.00	30.00	30.00	30.00	30.00	30.00	30.00	30.00	30.00	30.00	30.00	30.00	30.00	30.00	30.00
NO.47	30.00	30.00	30.00	30.00	30.00	30.00	30.00	30.00	30.00	30.00	30.00	30.00	30.00	30.00	30.00	30.00	30.00	30.00
NO.48	30.00	30.00	30.00	30.00	30.00	30.00	30.00	30.00	30.00	30.00	30.00	30.00	30.00	30.00	30.00	30.00	30.00	30.00

특기사항	시행처 서울특별시	승인	실제자 한국종합기술개발공사 KOREA ENGINEERING CONSULTANTS CORP	심사 실제 제도	사업명 漢江水系中小河川 環境整備計劃調査	도면내용 중단면도 (4)	도면번호 CL-4
------	--------------	----	---	----------------	-----------------------------	------------------	--------------









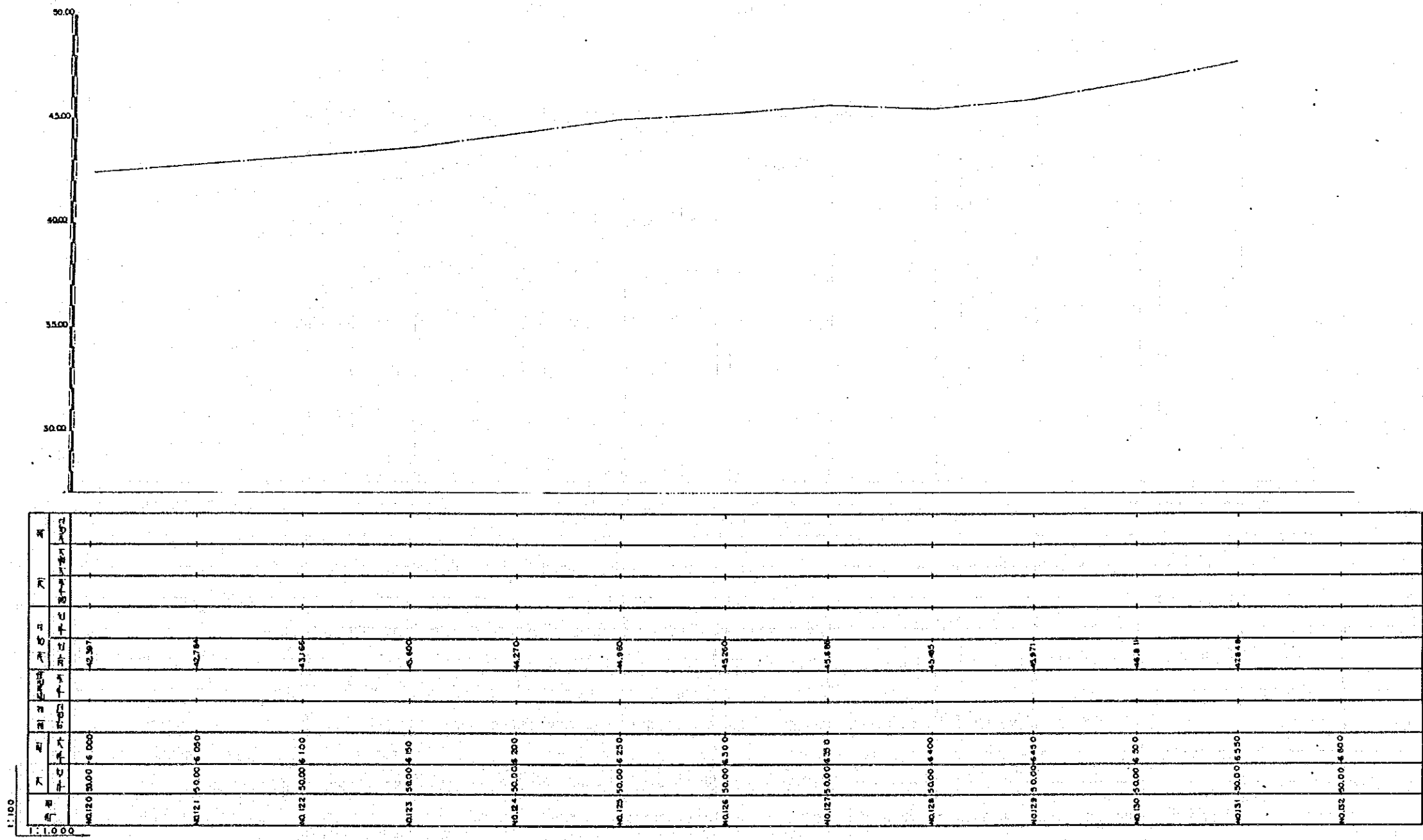
1:100	1:1000	4200	4250	4300	4350	4400	4450	4500	4550	4600	4650	4700	4750	4800
31.128	31.459	31.877	32.074	31.966	31.830	32.242	32.888	32.281	33.327	35.834	36.442	35.148		

특기사항	시행처 서울특별시	승인	설계자 한국종합기술개발공사 KOREA ENGINEERING CONSULTANTS CORP	심사 실계 재도	사업명 漢江水系中小河川 環境整備計画調査	도면내용 중 단 면 도 ( 8 )	도면번호 CL - 8 일자 1990. 12. 31
------	--------------	----	---	----------------	-----------------------------	-----------------------	-----------------------------------

















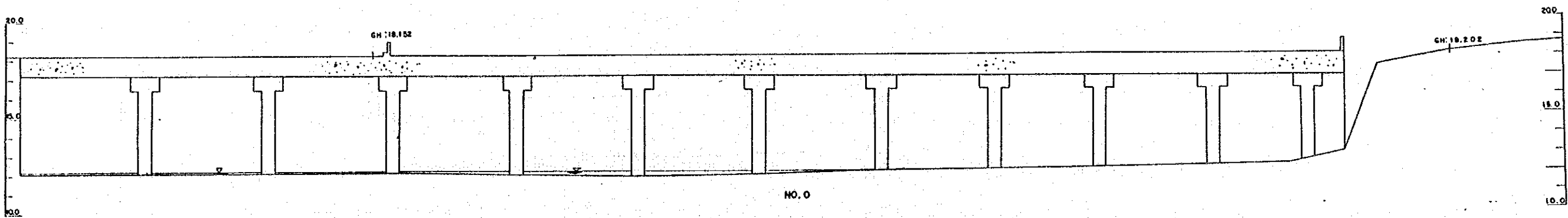


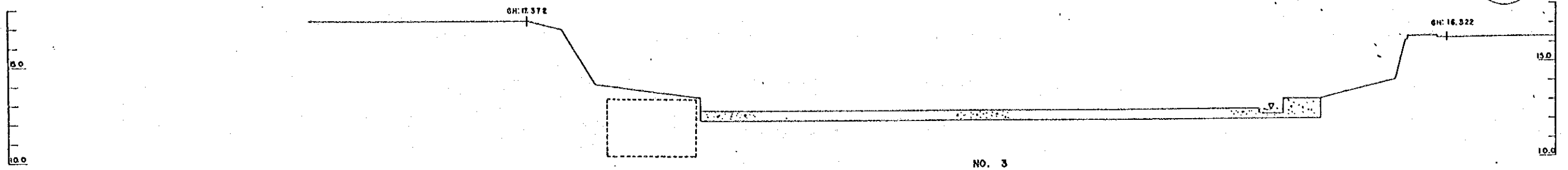




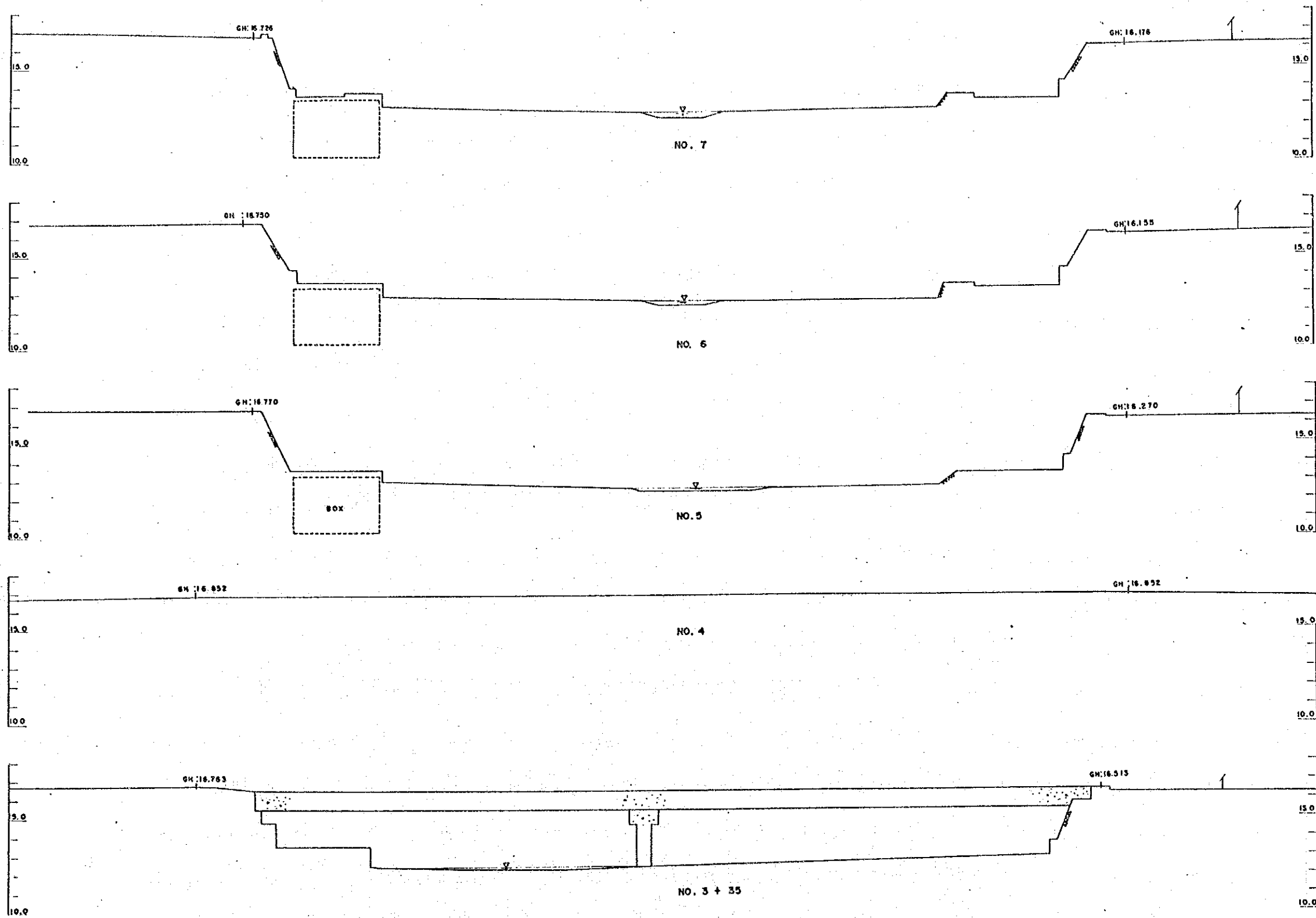




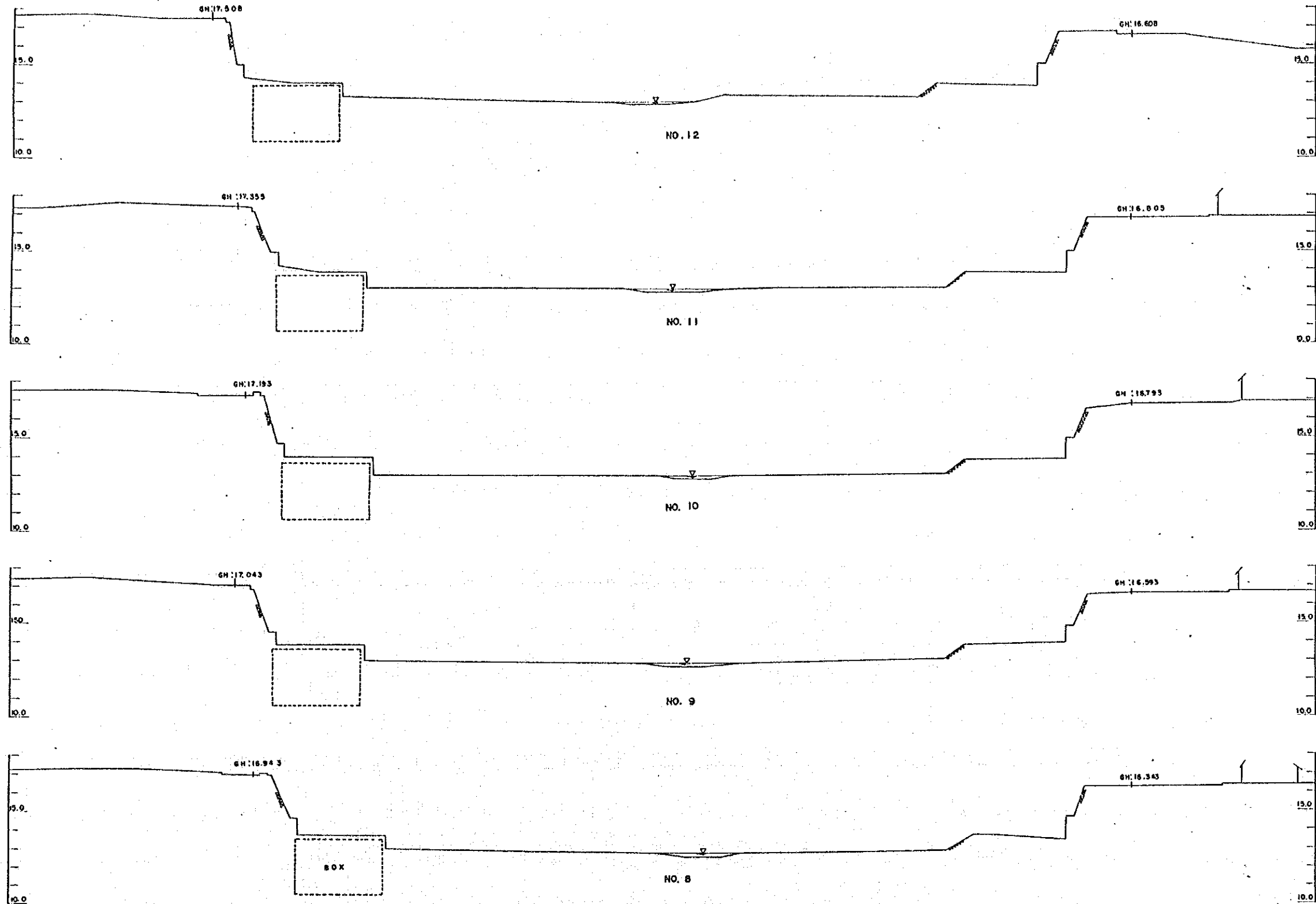
37  
 大汶川(保赤河)  
 1



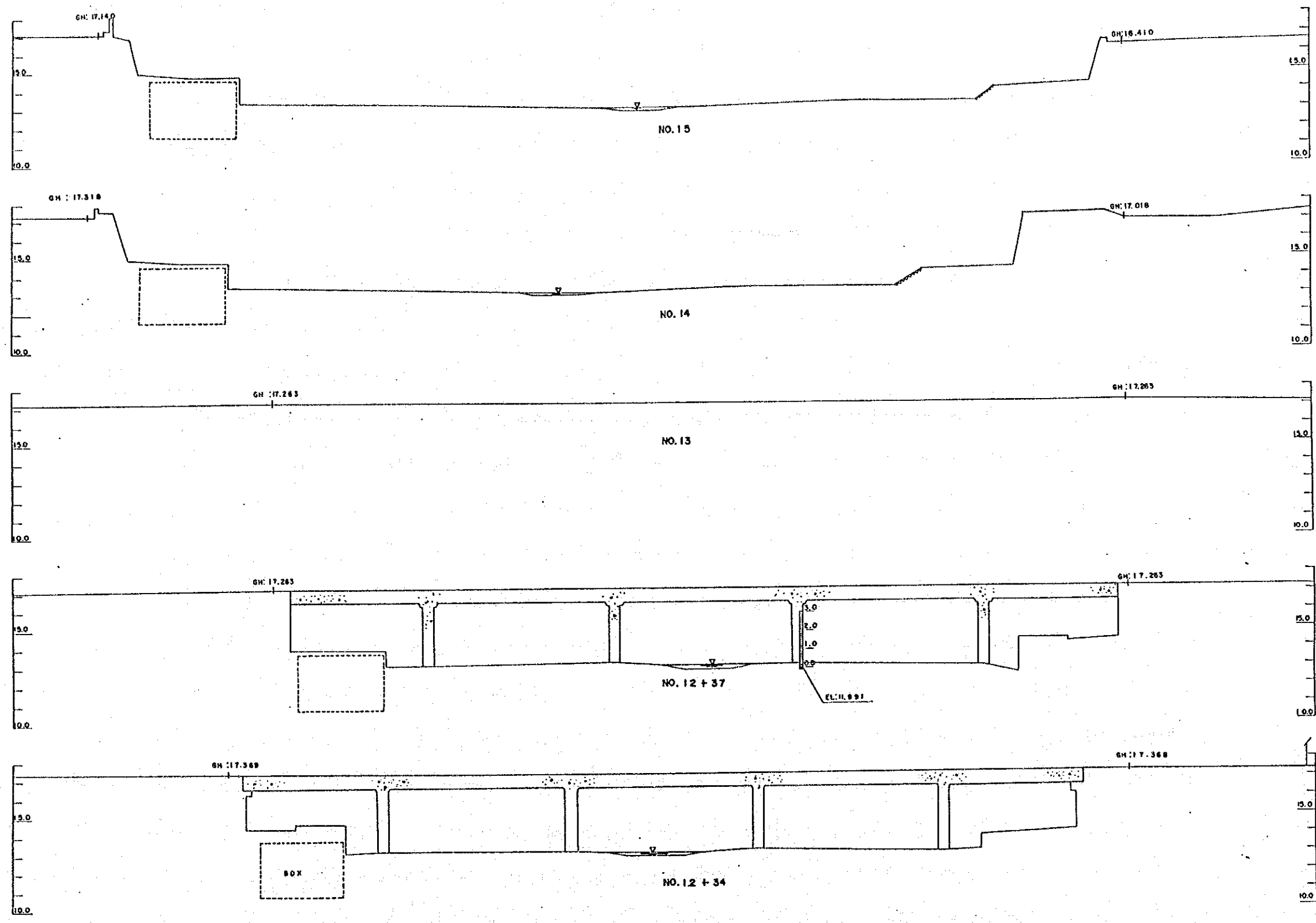
특기사항	시행처 서울특별시	승인	설계자 한국종합기술개발공사 KOREA ENGINEERING CONSULTANTS CORP	심사 설계 재도	사업명 漢江水系中小河川 環境整備計劃調査	도면내용 횡단면도 (1)	도면번호 CC - 1 일자 1990.12.31
------	--------------	----	---	----------------	-----------------------------	------------------	---------------------------------



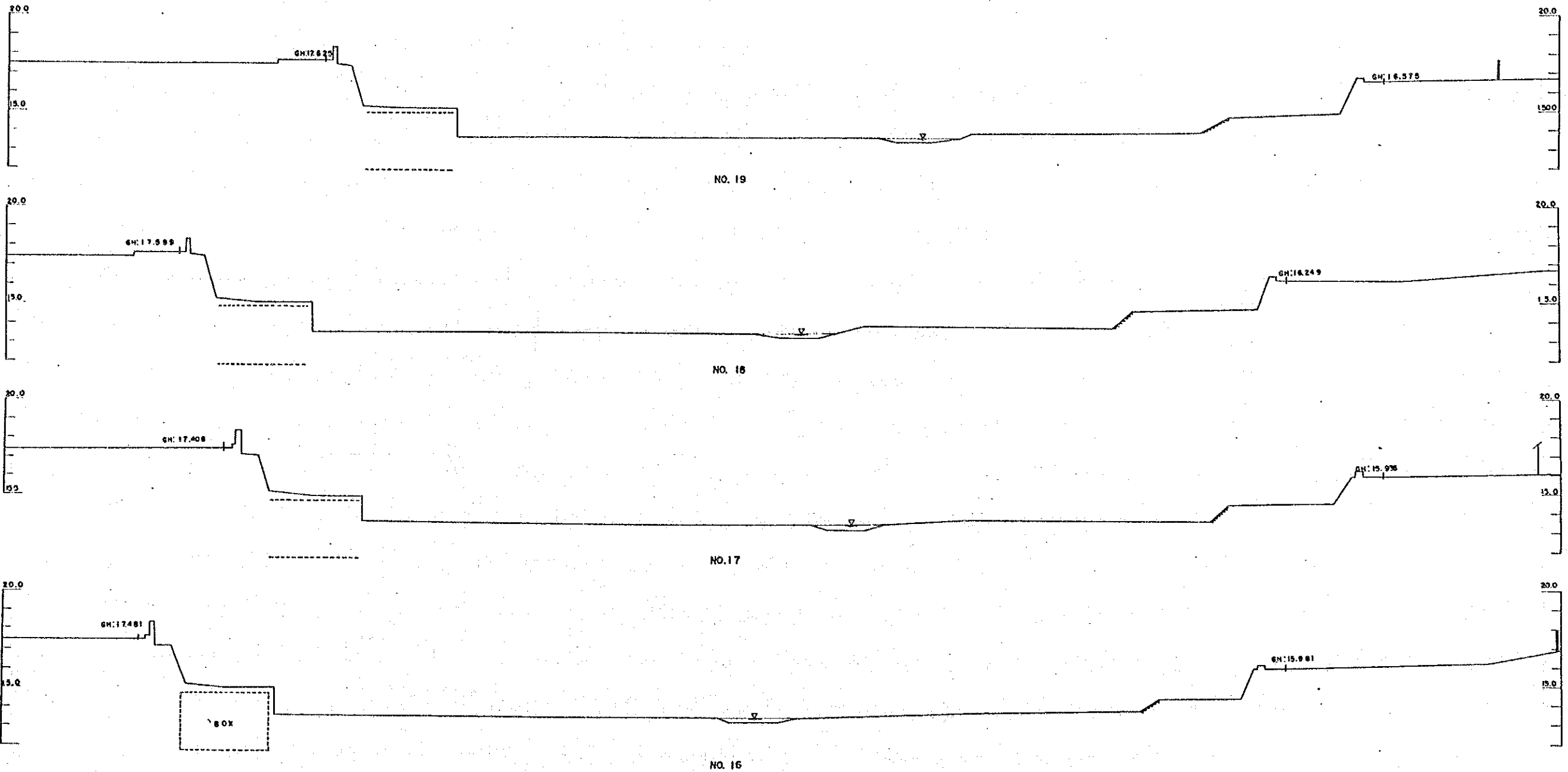
특기사항	시행처 서울특별시	승인	설계사 한국종합기술개발공사 KOREA ENGINEERING CONSULTANTS CORP	심사 실계 제도	사업명 漢江水系中小河川 環境整備計劃調査	도면내용 경 단면도 (2)	도면번호 CC-2 일지 1990. 12. 31
------	--------------	----	---	----------------	-----------------------------	-------------------	---------------------------------



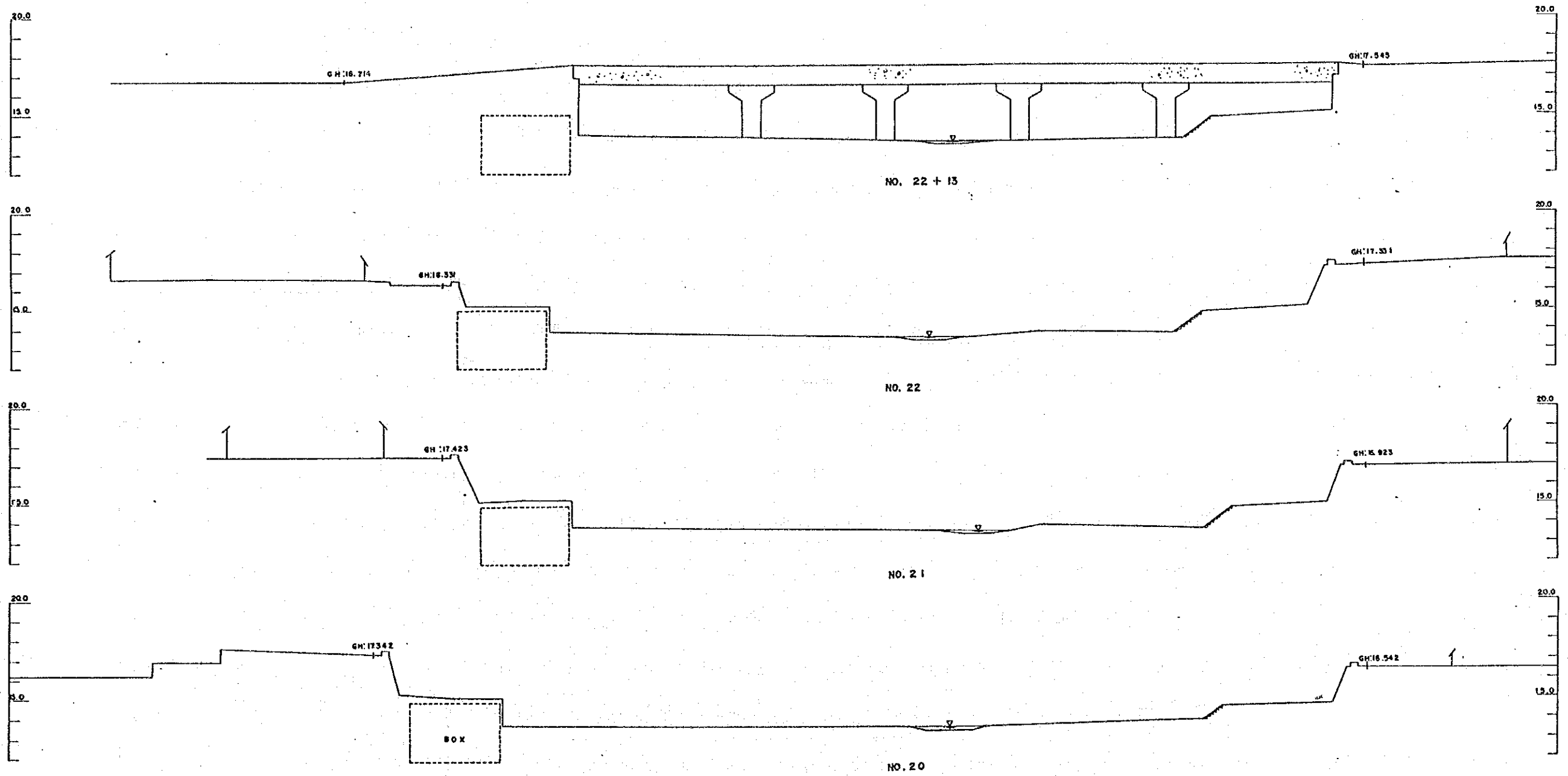
특기사항	시행청 서울특별시	승인	실개사 한국종합기술개발공사 KOREA ENGINEERING CONSULTANTS CORP	심사 심개 제도	사업명 漢江水系中小河川 渠址整備計劃調査	도면내용 평 단 면 도 ( 3 )	도면번호 CC-3 일 자 1990. 12. 31
------	--------------	----	---	----------------	-----------------------------	-----------------------	----------------------------------



특기 사항	시행청 서울특별시	승인	설계사 한국종합기술개발공사 KOREA ENGINEERING CONSULTANTS CORP	심사 실계 제도	사업명 漢江水系中小河川 環境整備計劃調査	도면내용 정안면도 (4)	도면번호 CC-4
						1:1000	일지 1990. 12. 31

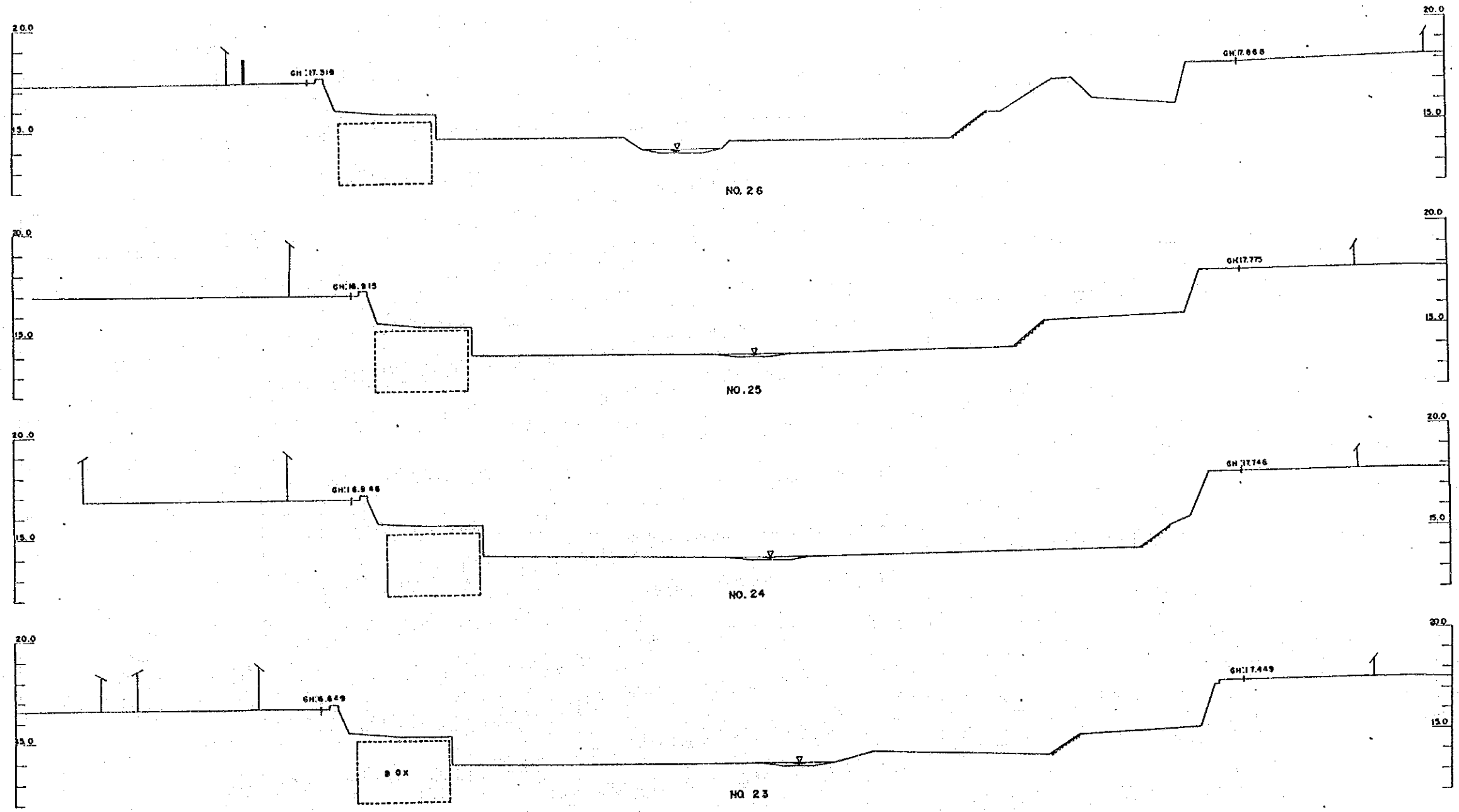


특기사항	시행처 서울특별시	승인	설계자 한국종합기술개발공사 KOREA ENGINEERING CONSULTANTS CORP	심사 실계 제도	사업명 漢江水系中小河川 環境整備計劃調査	도면내용 정단면도 (5)	도면번호 CC-5
						일자 1990. 12. 31	

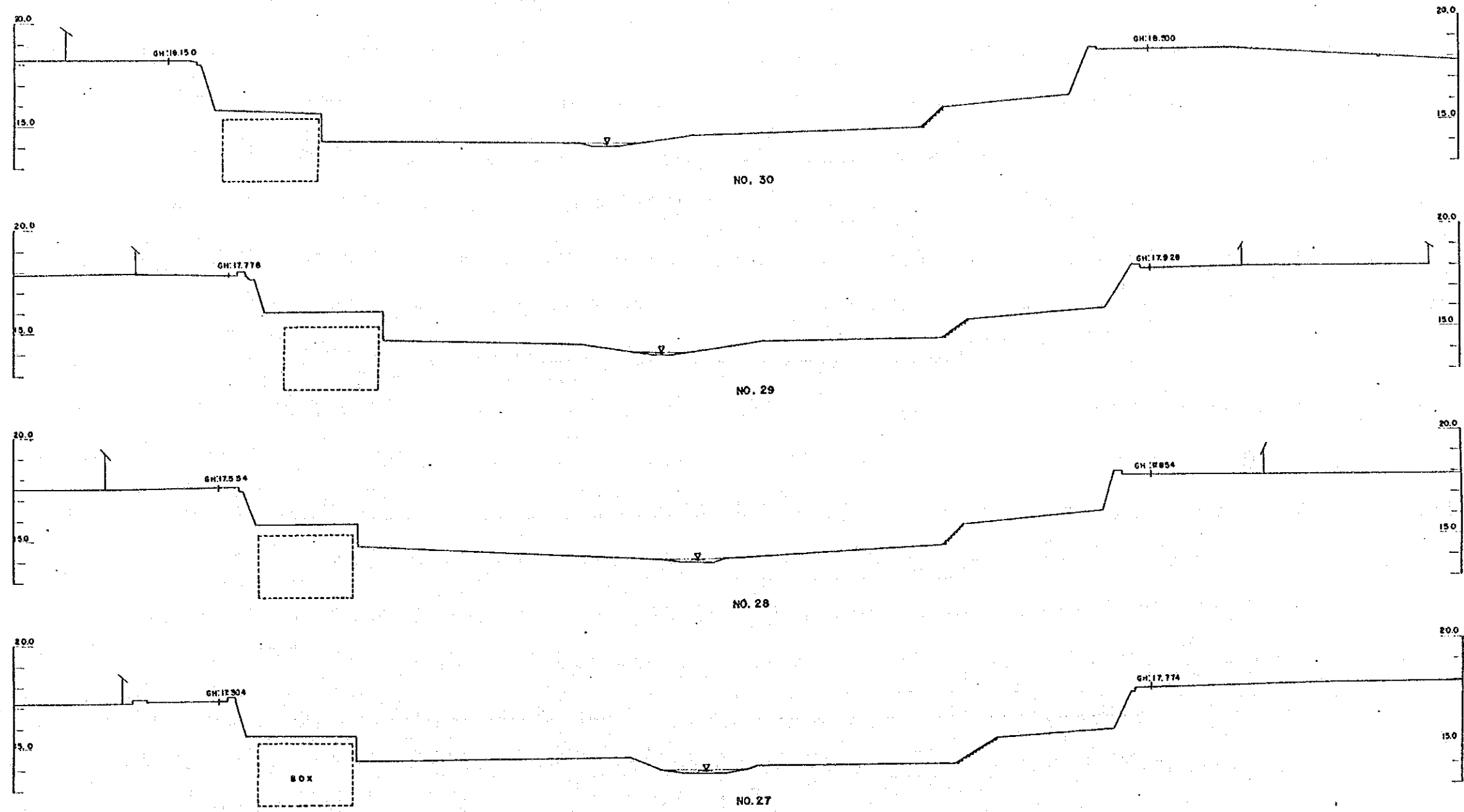


특기사항	시행처	승인	설계자	심사	사업명	도면내용	도면번호
	서울특별시		한국종합기술개발공사 KOREA ENGINEERING CONSULTANTS CORP	심사 심계 재도			

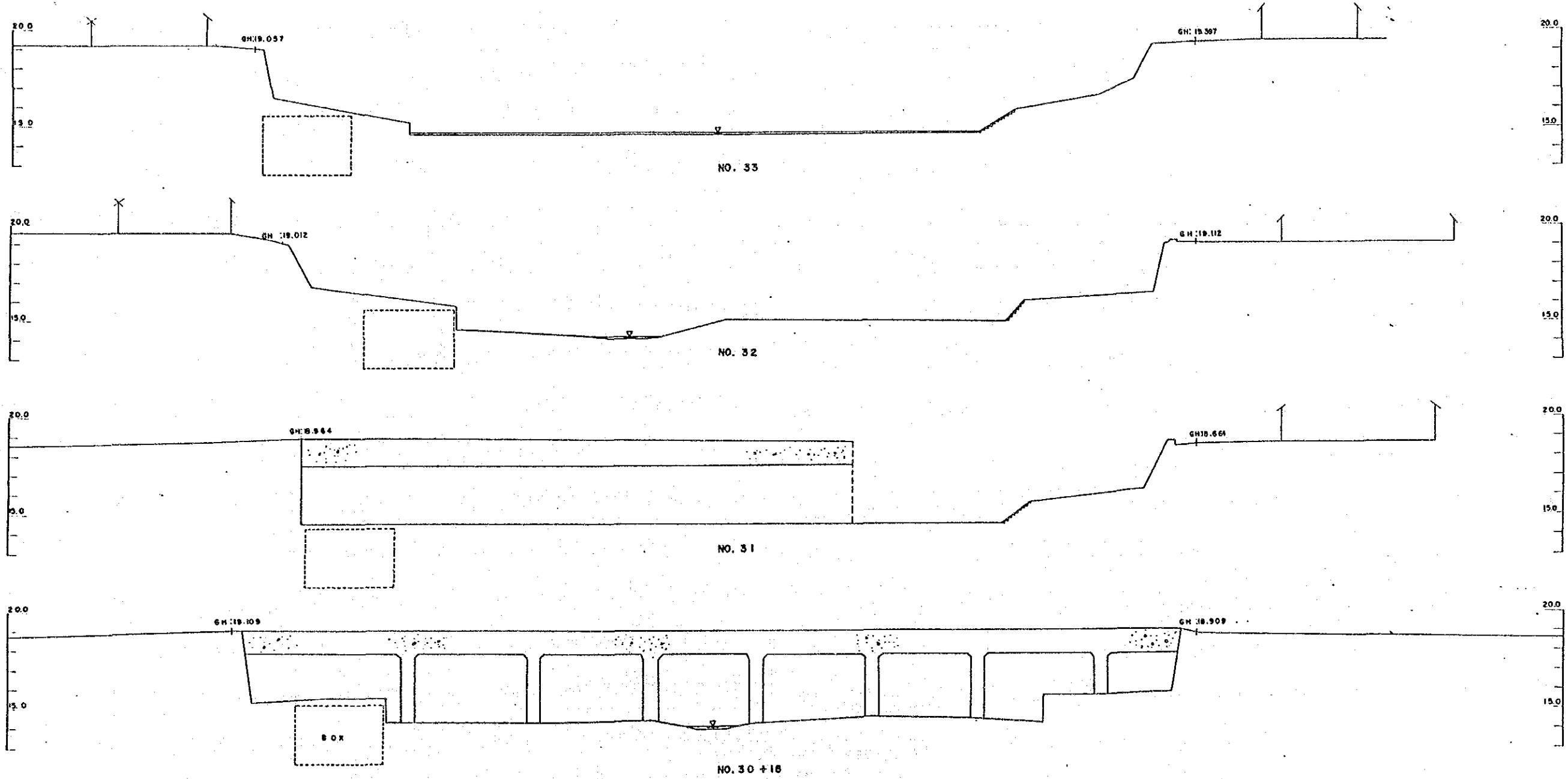




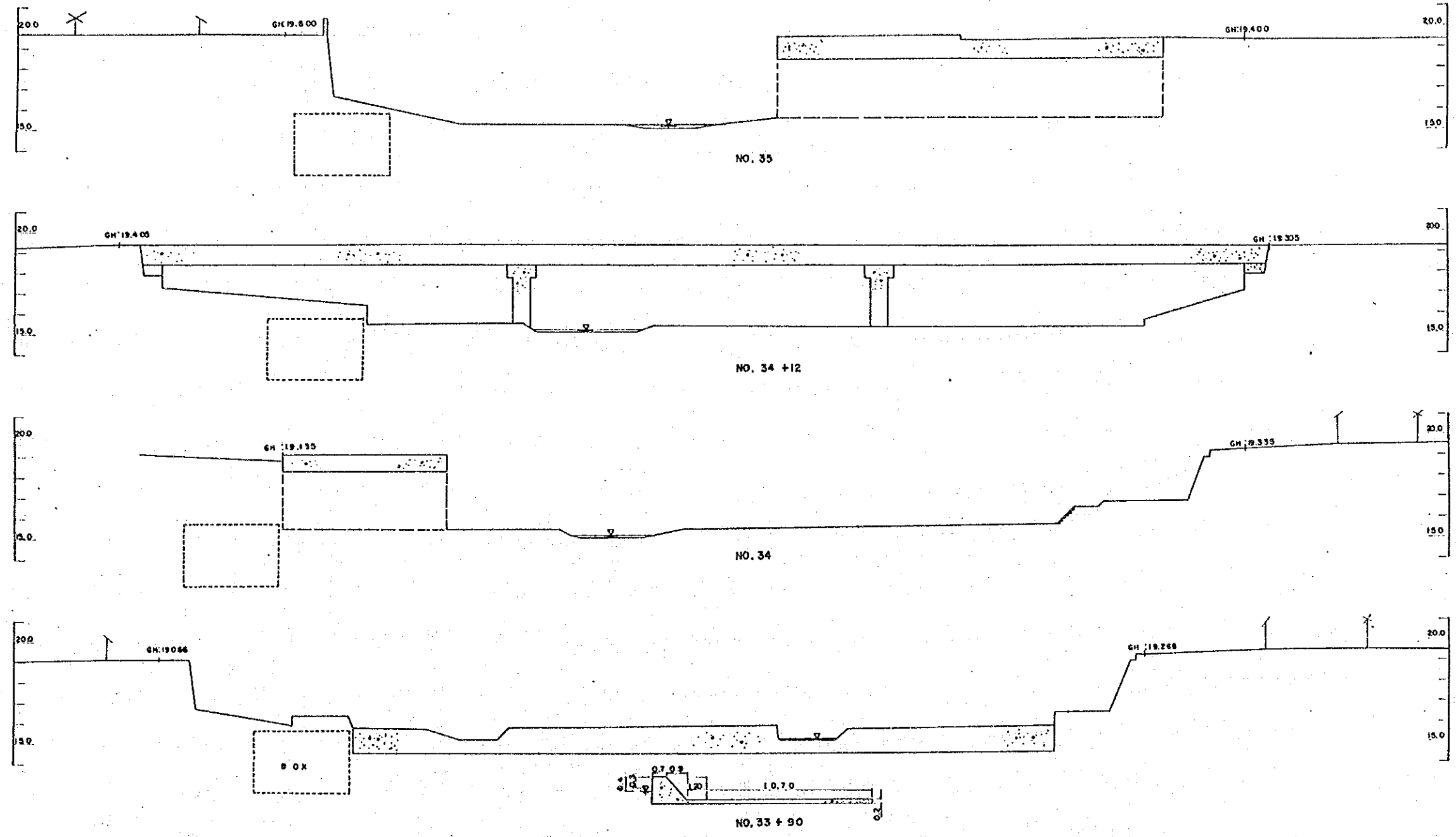
특기사항	시행청	요인	설계사	심사	사업명	도면내용	도면번호
	서울특별시		한국종합기술개발공사 KOREA ENGINEERING CONSULTANTS CORP	실개 제도			
						황 단 편 도 ( 7 )	일 자 1990. 12. 31



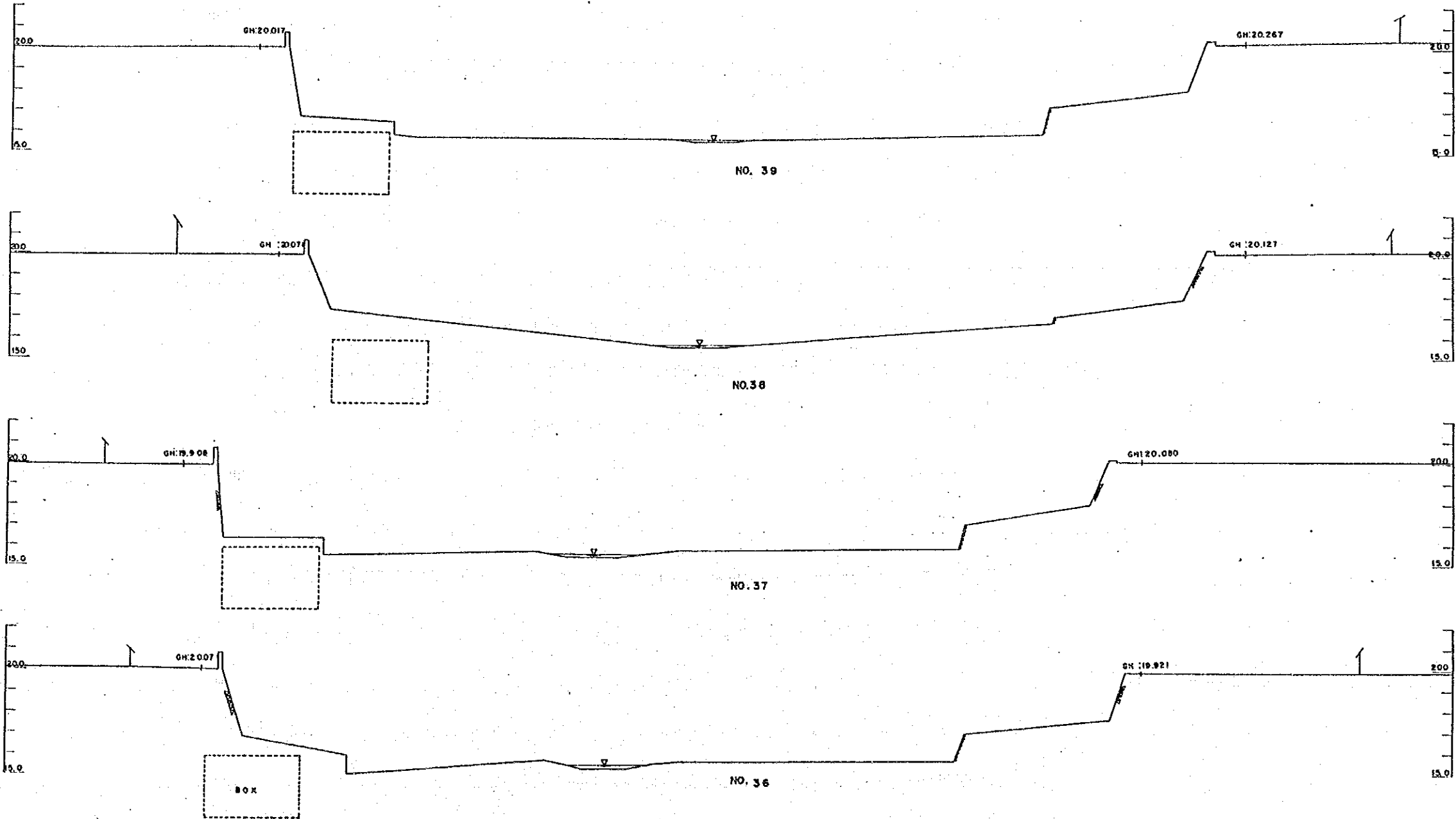
특기사항	시행청	승인	설계자	삼시	사업명	도면내용	도면번호
	서울특별시		한국종합기술개발공사 KOREA ENGINEERING CONSULTANTS CORP	설계 제도			



특기 사항	시행처	승인	실제자	심사	사업명	도면내용	도면번호
	서울특별시		한국종합기술개발공사 KOREA ENGINEERING CONSULTANTS CORP	심사 실제 제도			
							1990.12.31

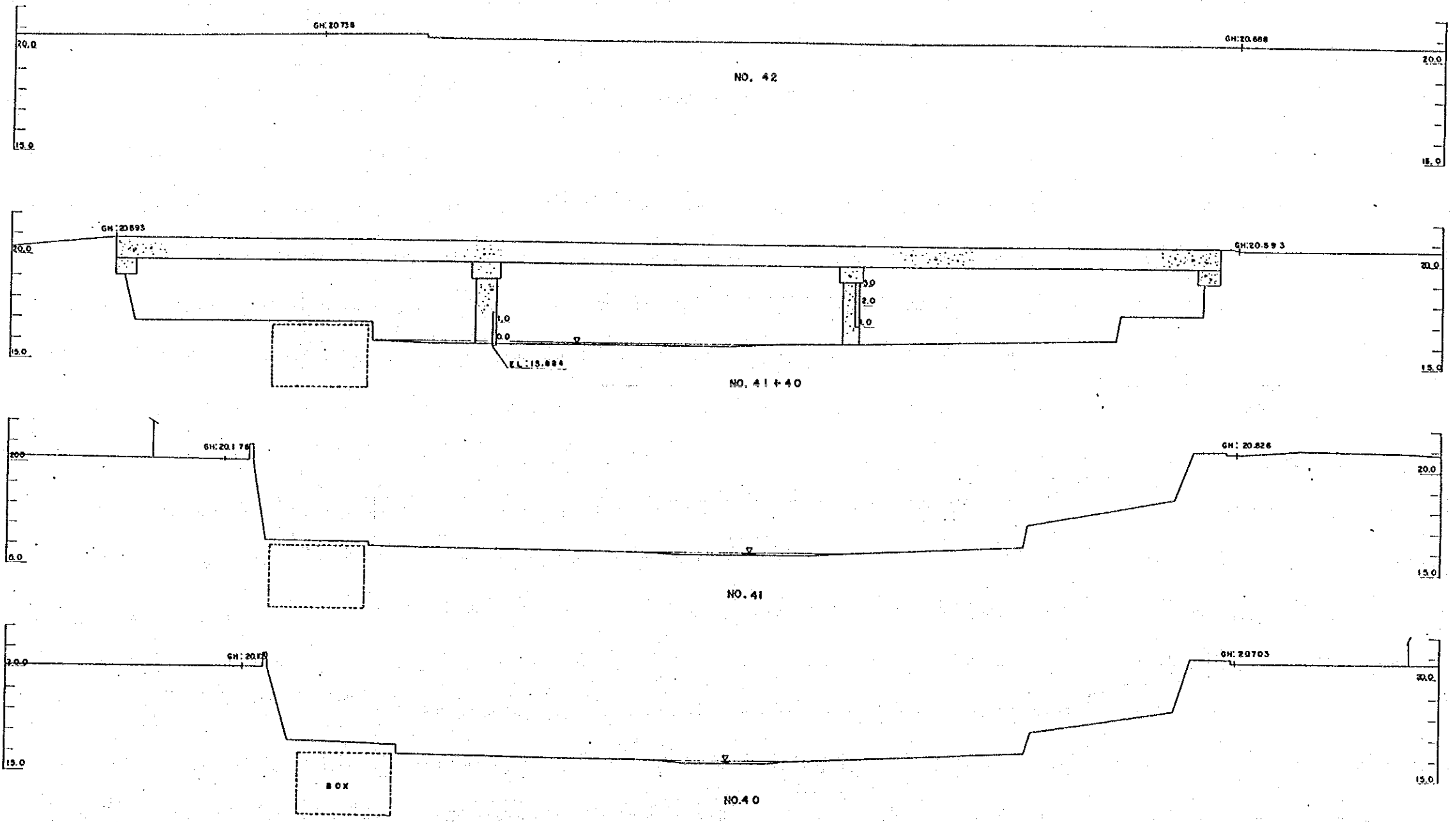


특기사항	시행처 서울특별시	수인	설계사 한국종합기술개발공사 KOREA ENGINEERING CONSULTANTS CORP	심사 실계 제도	사업명 漢江水系中小河川 環境整備計劃圖表	도면내용 วางแผน圖 (10)	도면번호 CC-10 일자 1990.12.31
------	--------------	----	---	----------------	-----------------------------	----------------------	--------------------------------

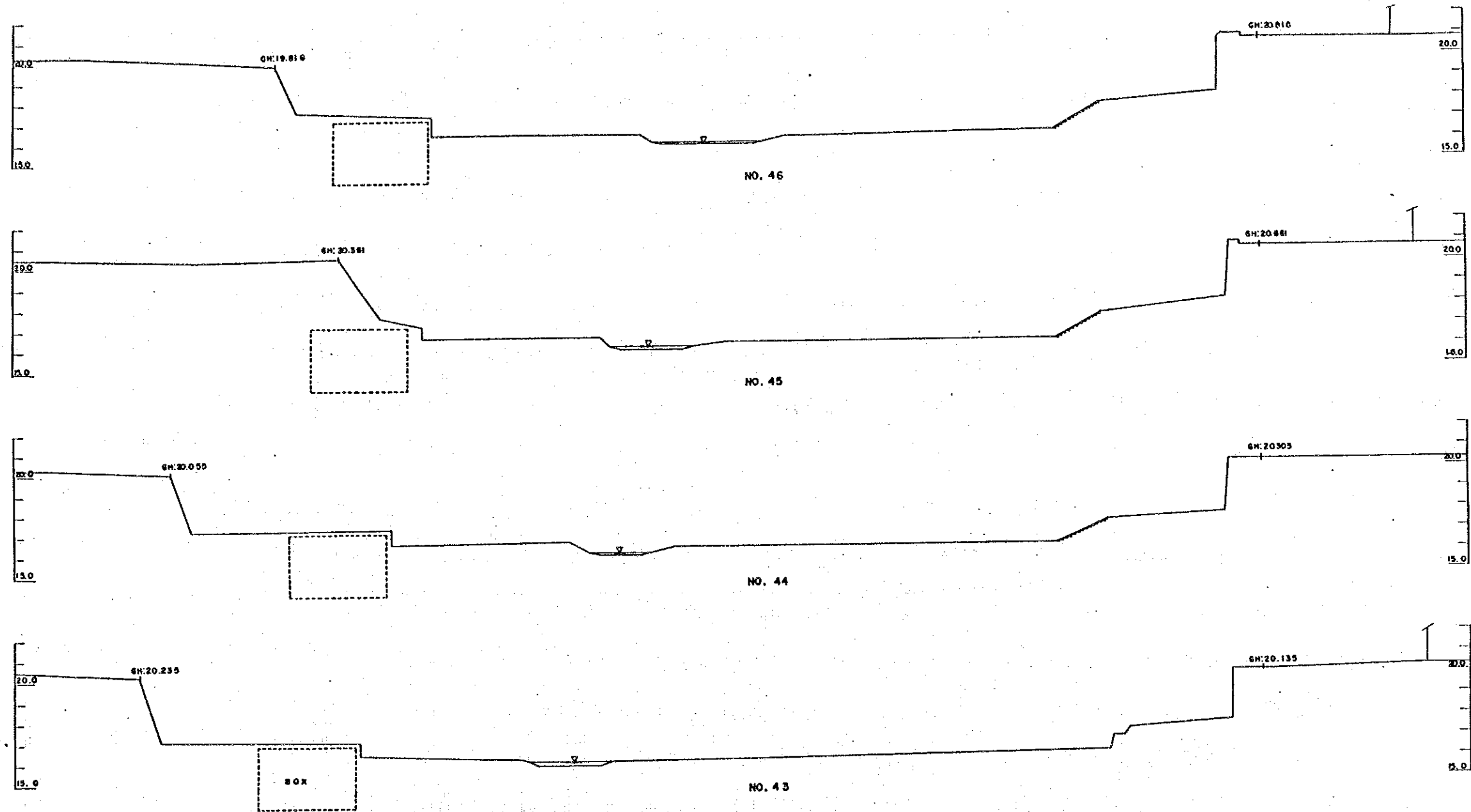


특기사항	시행청 서울특별시	승인	실개자 한국종합기술개발공사 KOREA ENGINEERING CONSULTANTS CORP	심사 심계 제도	사업명 漢江水系中小河川 環境整備計劃調査	도면내용 횡단면도 (II)	도면번호 CC-11
------	--------------	----	---	----------------	-----------------------------	-------------------	---------------

일지 1990.12.31

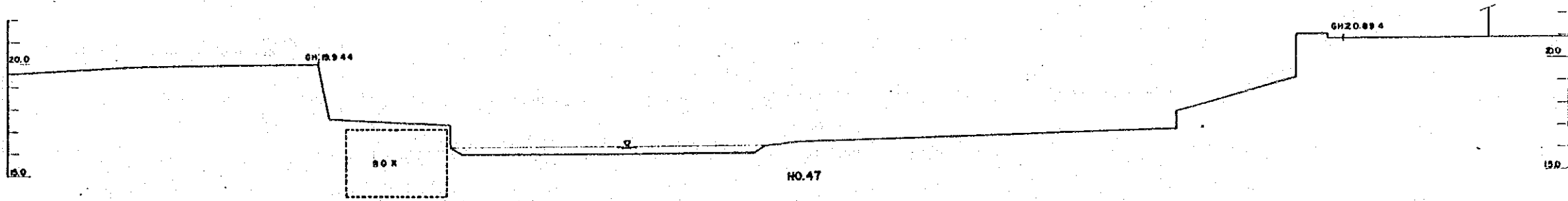
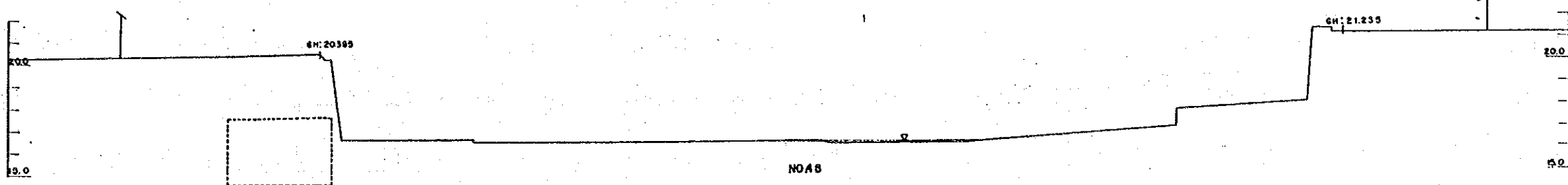
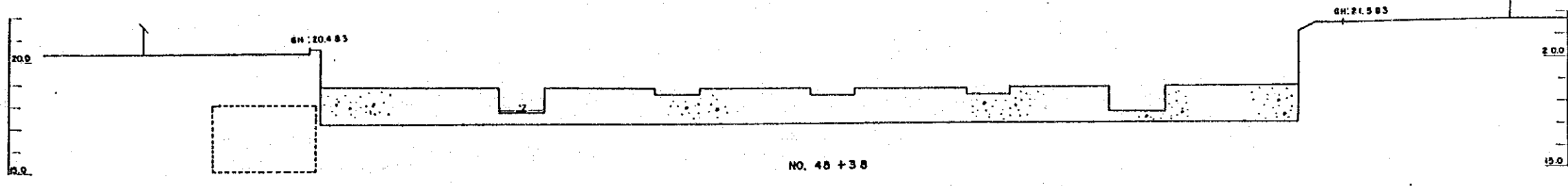
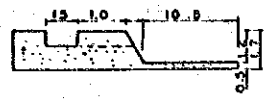
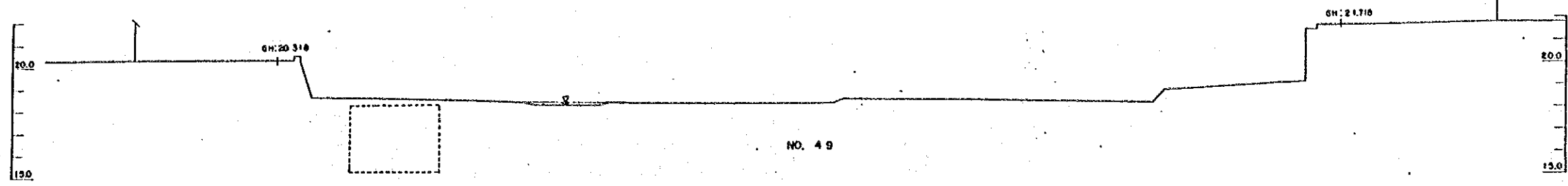


특기사항	시행청 서울특별시	승인	실계자 한국종합기술개발공사 KOREA ENGINEERING CONSULTANTS CORP	심사 실계 제도	사업명 漢江水系中小河川 環境整備計劃調査	도면내용 횡단면도 (12)	도면번호 CC-12
						일자 1990. 12. 31	



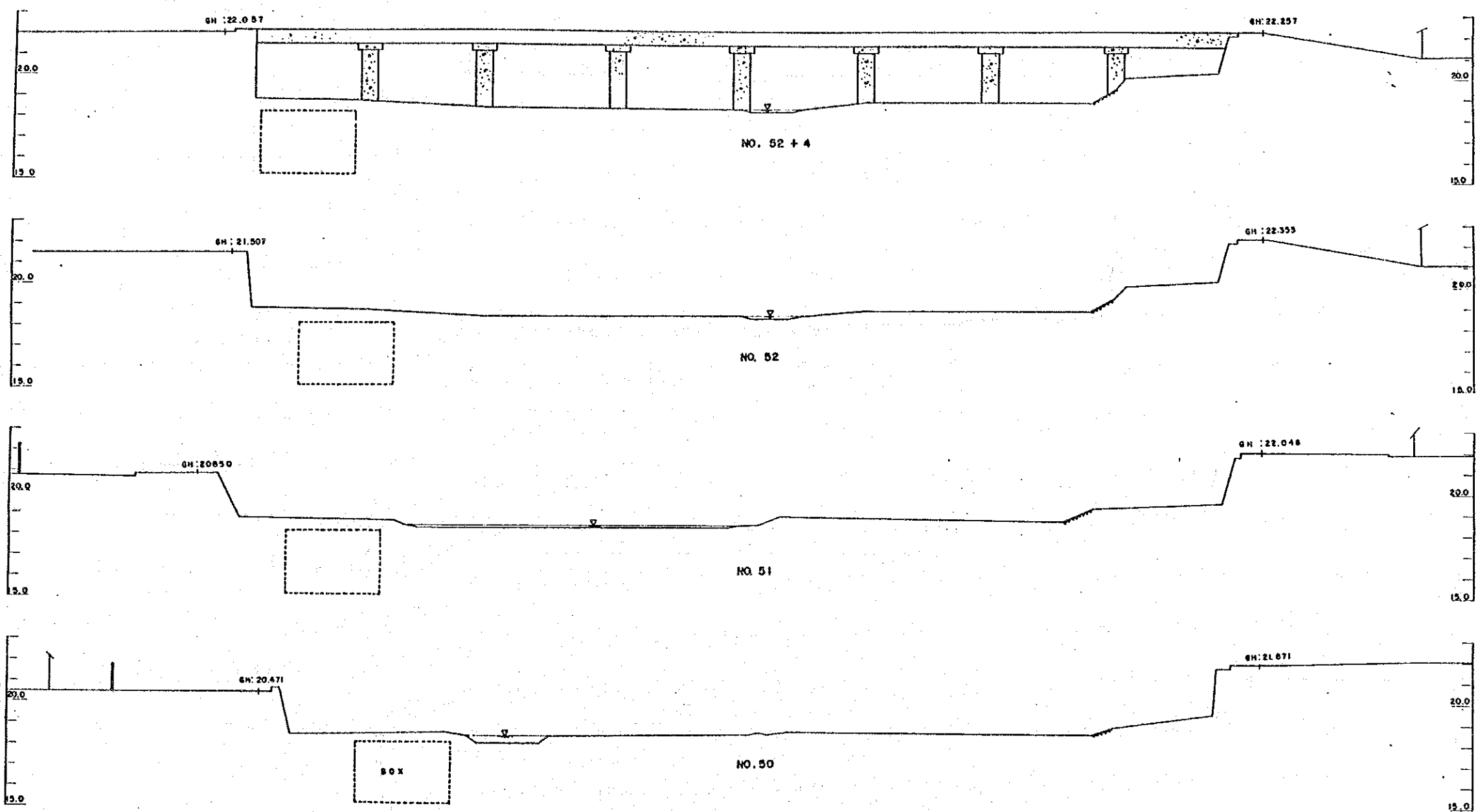
특기사항	시행청	승인	실개사	심사	사업명	도면내용	도면번호
	서울특별시		한국종합기술개발공사 KOREA ENGINEERING CONSULTANTS CORP	실개 제도	漢江水系中小河川 環境整備計劃調査	상단면도 (13)	CC-13 일자 1990. 12. 31

37  
 漢江川(14)  
 14

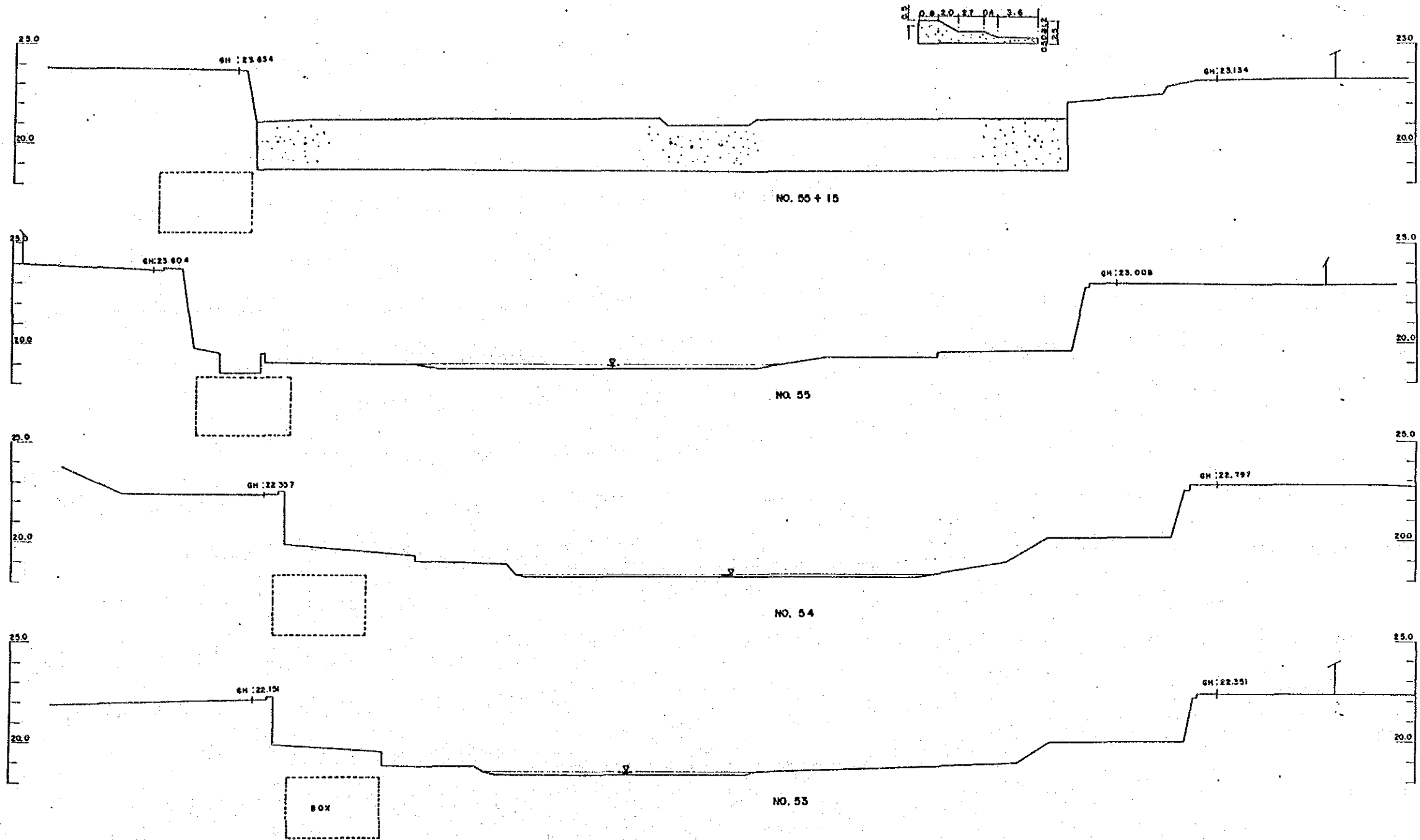


특기사항	시행청 서울특별시	승인	설계사 한국종합기술개발공사 KOREA ENGINEERING CONSULTANTS CORP	심사 실계 제도	사업명 漢江水系中小河川 環境整備計劃圖臺	도면내용 정 단 편 도 (14)	도면번호 00-14
						14	일 자 1990. 12. 31

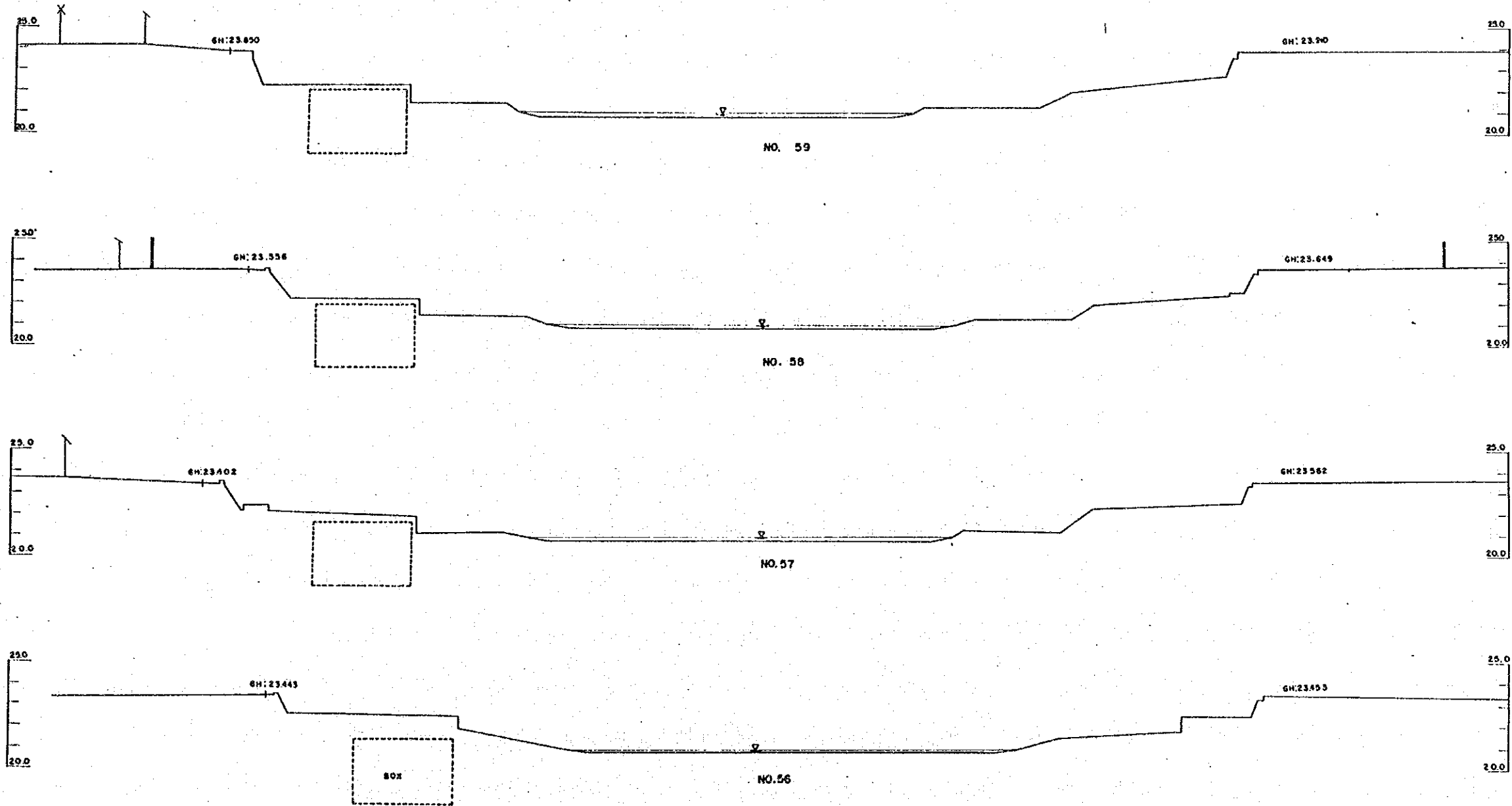




특기사항	시행청 서울특별시	승인	실계사 한국종합기술개발공사 KOREA ENGINEERING CONSULTANTS CORP	심사 실개 제도	사업명 汉江水系中小河川 環境整備計劃調査	도면내용 원단면도 (15)	도면번호 00-15 일자 1990. 12. 31
------	--------------	----	---	----------------	-----------------------------	-------------------	----------------------------------

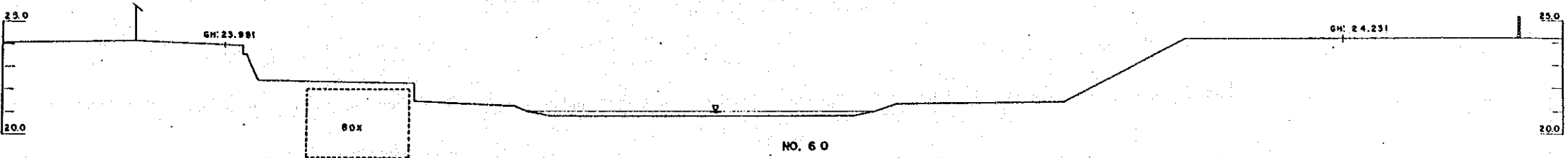
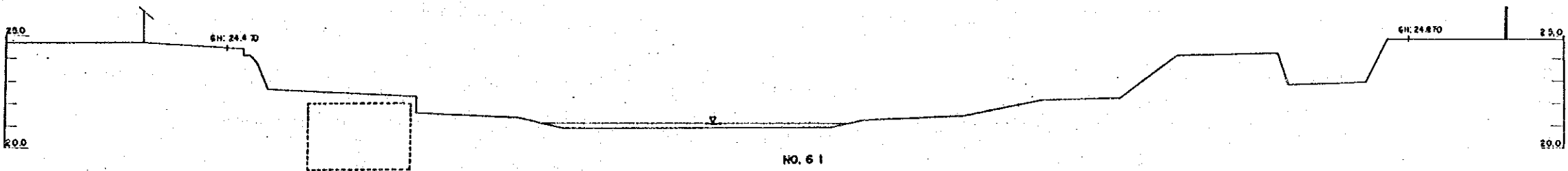
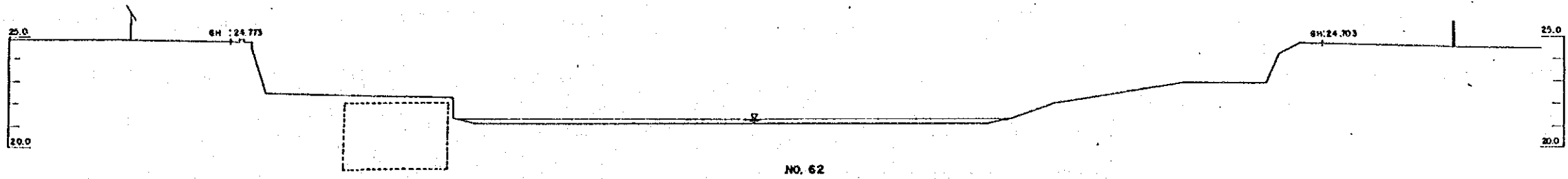
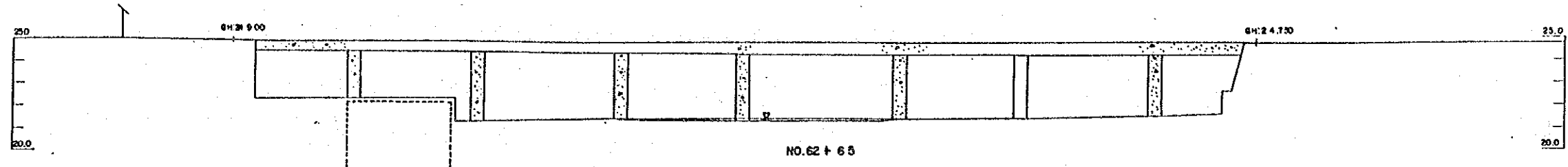


특기사항	시행처	출판	실계사	심사	사업명	도면내용	도면번호
	서울특별시		한국종합기술개발공사 KOREA ENGINEERING CONSULTANTS CORP	실계 제도			

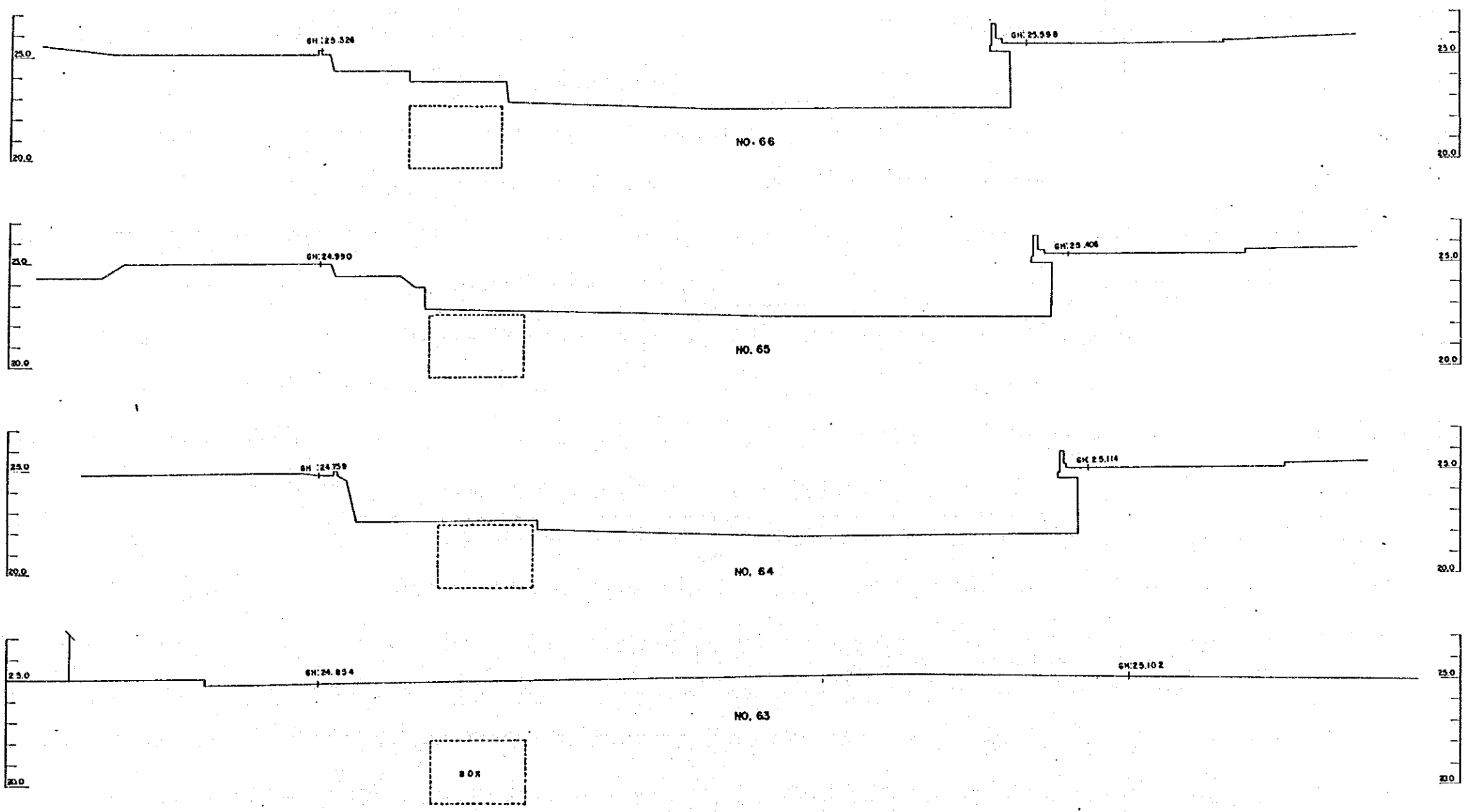


특기사항	시행청 서울특별시	승인	설계자 한국종합기술개발공사 KOREA ENGINEERING CONSULTANTS COMP	심사 실개 제도	사업명 漢江水系中小河川 環境整備計劃調査	도면내용 방안면도 (17)	도면번호 CC-17
------	--------------	----	---	----------------	-----------------------------	-------------------	---------------

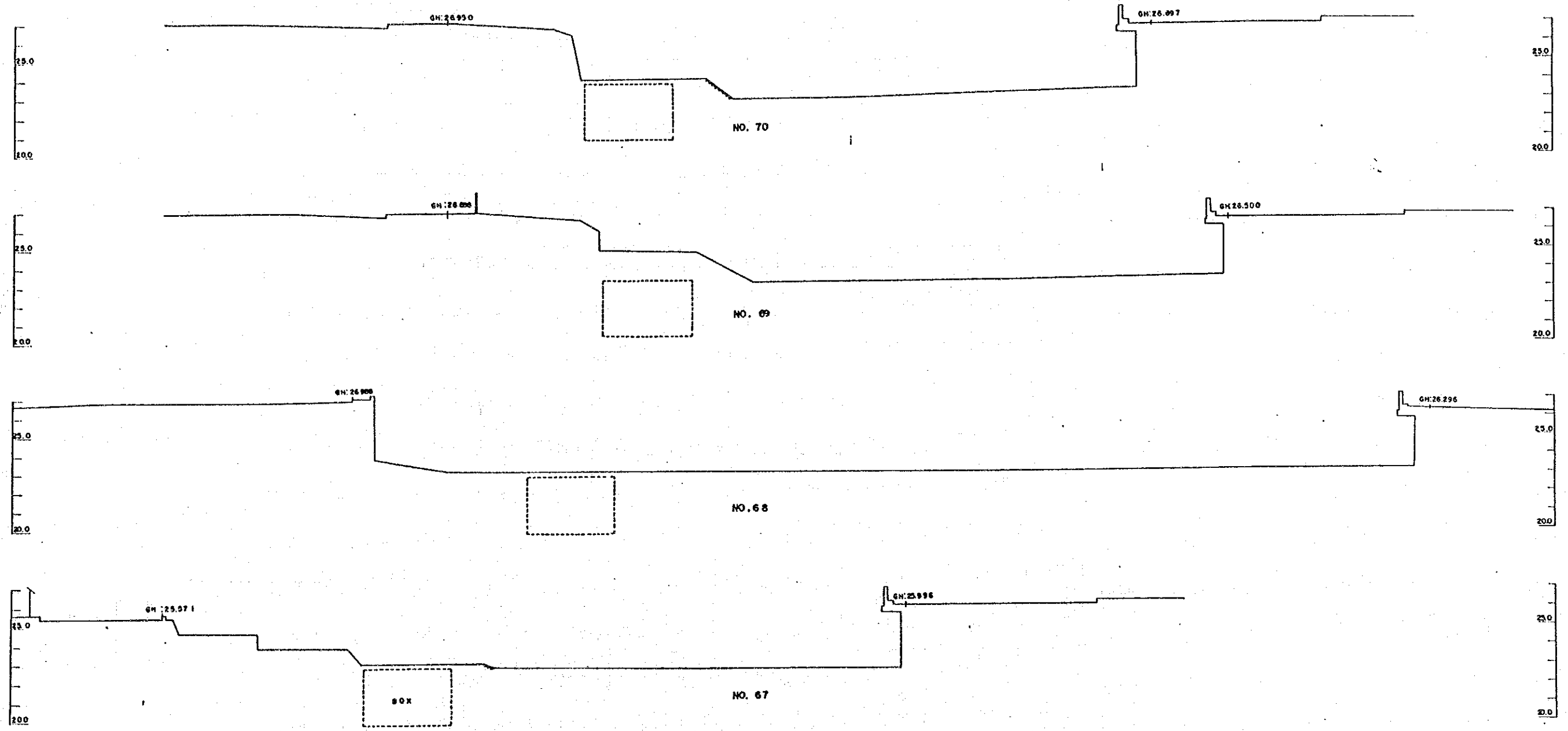
일자 1990. 12. 31



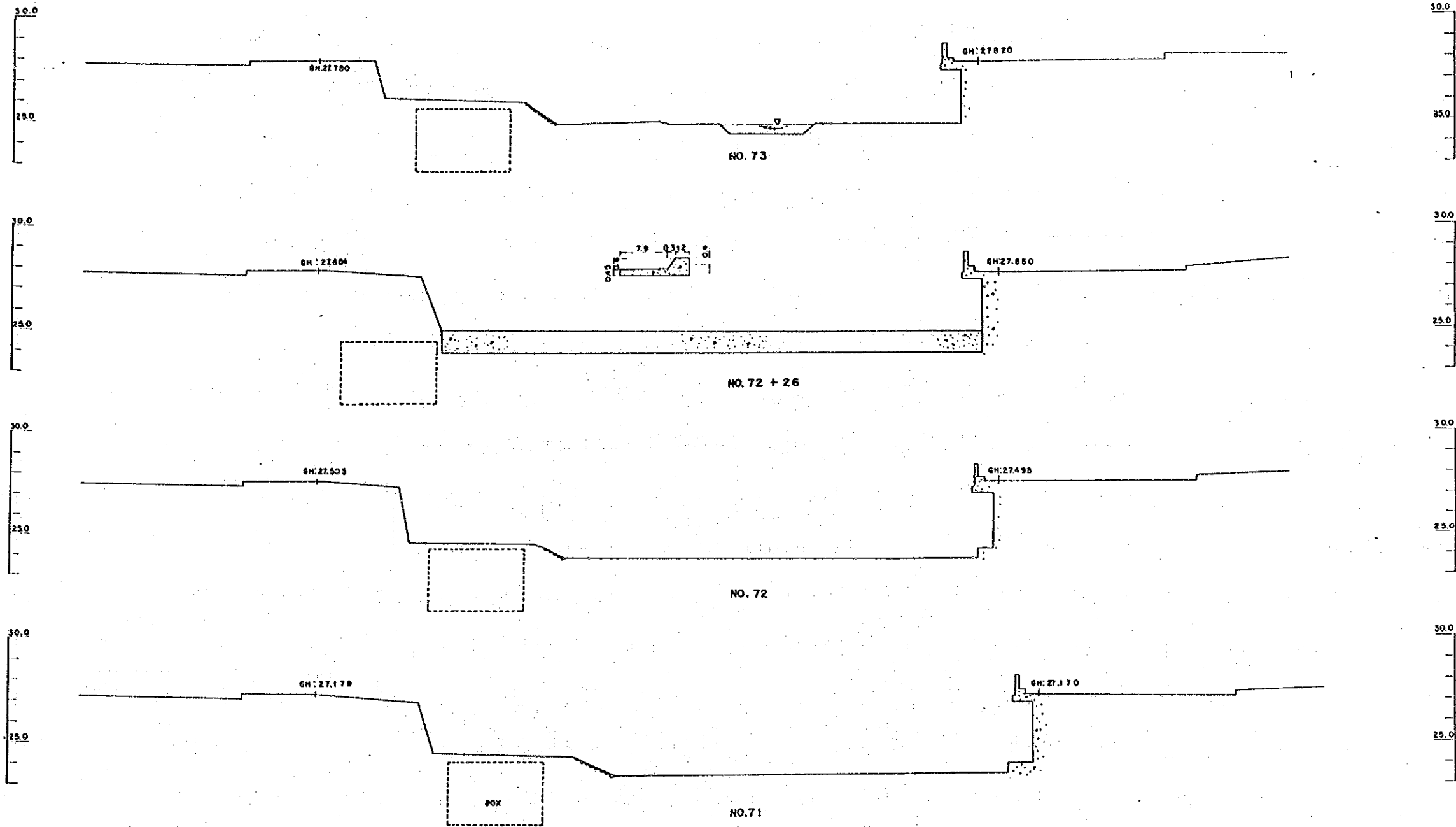
특기사항	시행청 서울특별시	승인	설계사 한국종합기술개발공사 KOREA ENGINEERING CONSULTANTS CORP	심사 실개 제도	사업명 漢江水系中小河川 現地整備計劃調査	도면내용 現 地 變 更 圖 (18)	도면번호 CC-18
------	--------------	----	---	----------------	-----------------------------	------------------------	---------------



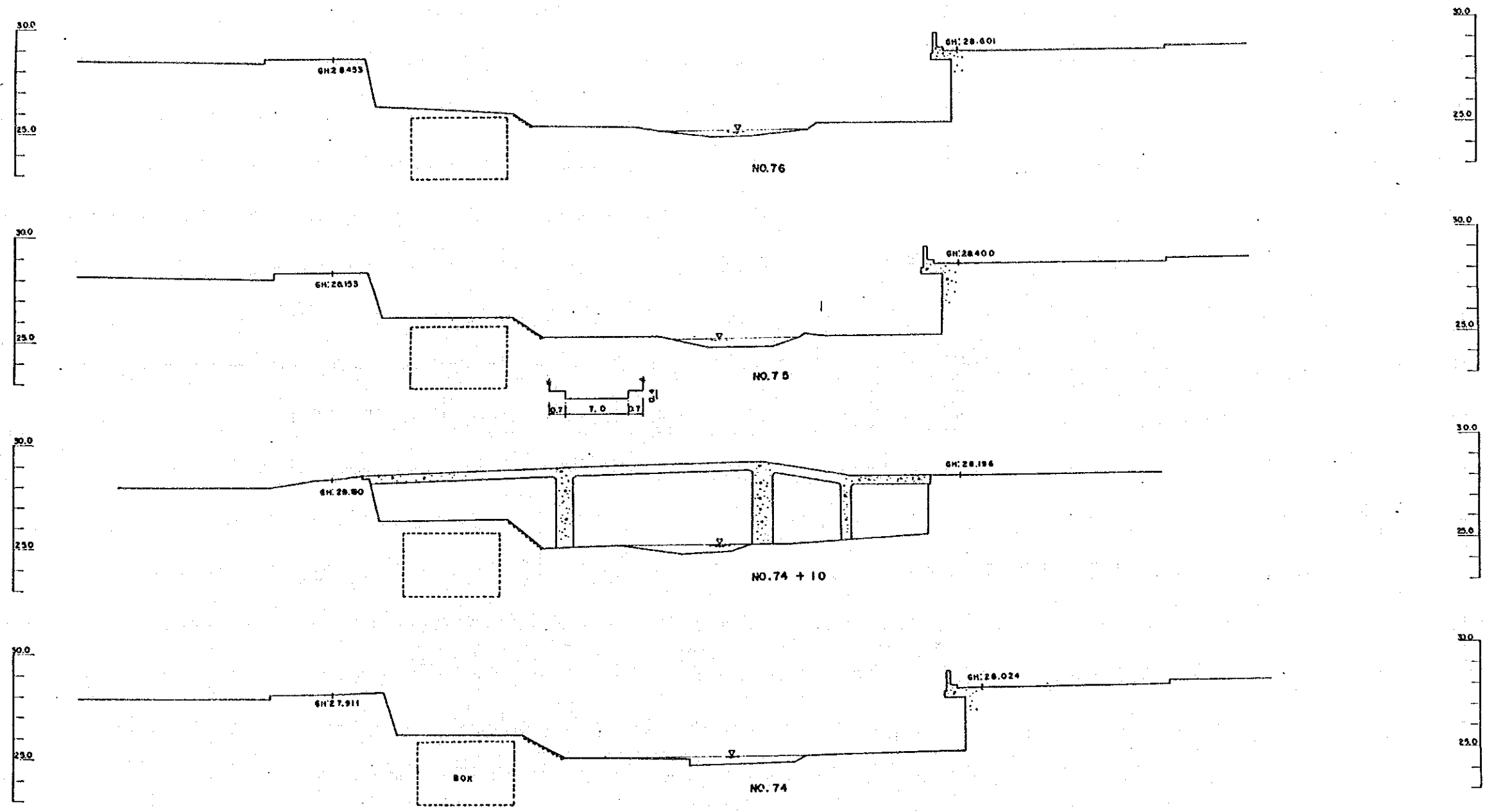
특기 사항	시행처	요인	실계시	심사	사업명	도면내용	도면번호
	서울특별시		한국종합기술개발공사 KOREA ENGINEERING CONSULTANTS CORP	실계 제도			



특기사항	시행처 서울특별시	승인	설계사 한국종합기술개발공사 KOREA ENGINEERING CONSULTANTS CORP	실시 실계 제도	사업명 汉江水系中小河川 环境整備計画調査	도면내용 상단면도 (20)	도면번호 CC-20 일지 1990.12.31
------	--------------	----	---	----------------	-----------------------------	-------------------	--------------------------------

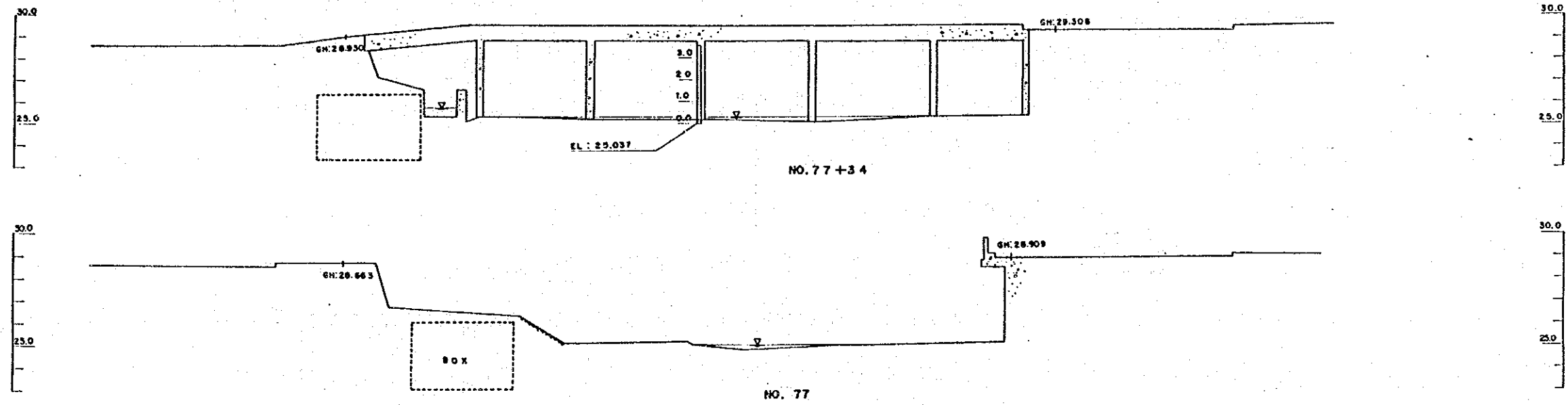


특기사항	시행청 서울특별시	승인	설계사 한국종합기술개발공사 KOREA ENGINEERING CONSULTANTS CORP.	심사 실계 제도	사업명 漢江水系中小河川 環境整備計劃調査	도면내용 황 단 변 도 (21)	도면번호 CC-21 일지 1990.12.31
------	--------------	----	--	----------------	-----------------------------	----------------------	--------------------------------

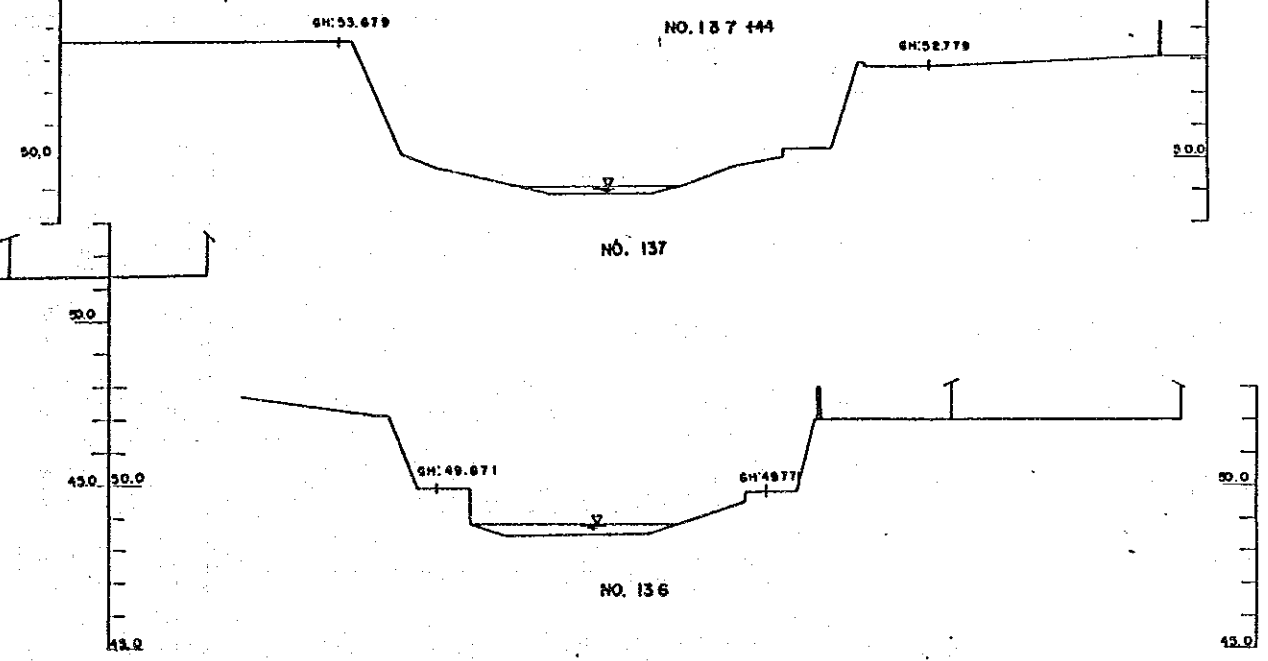
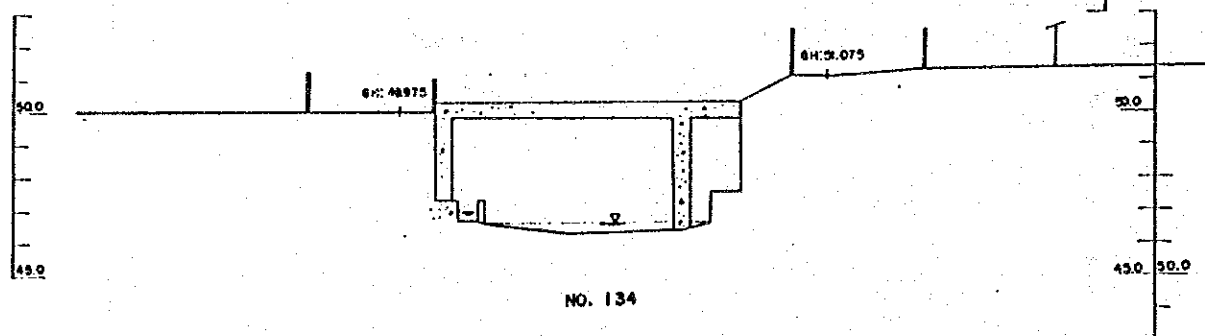
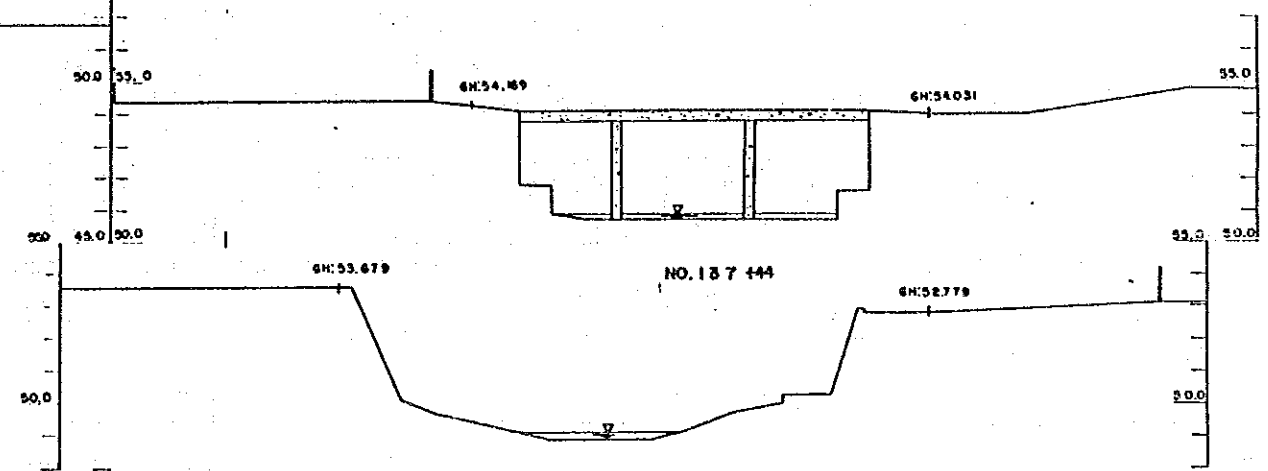
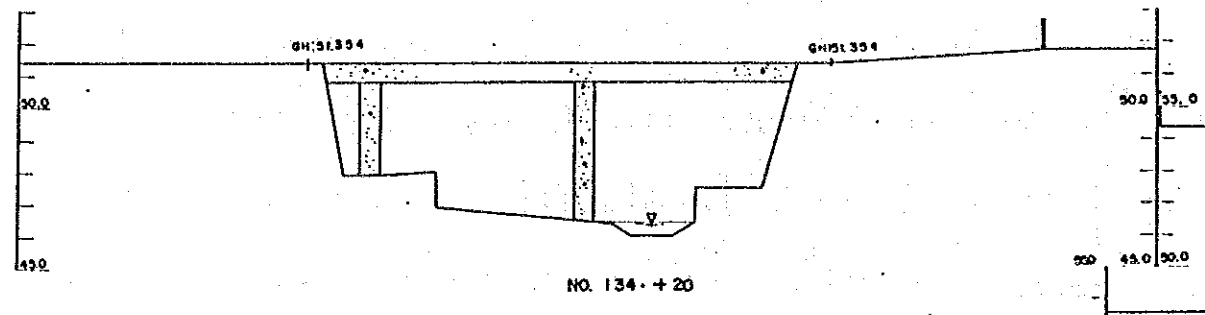
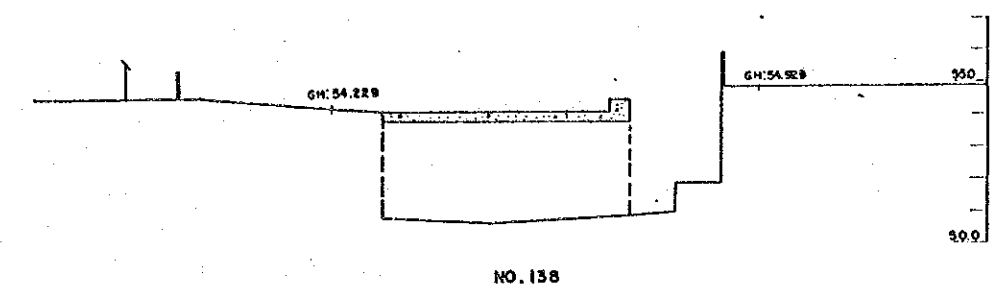
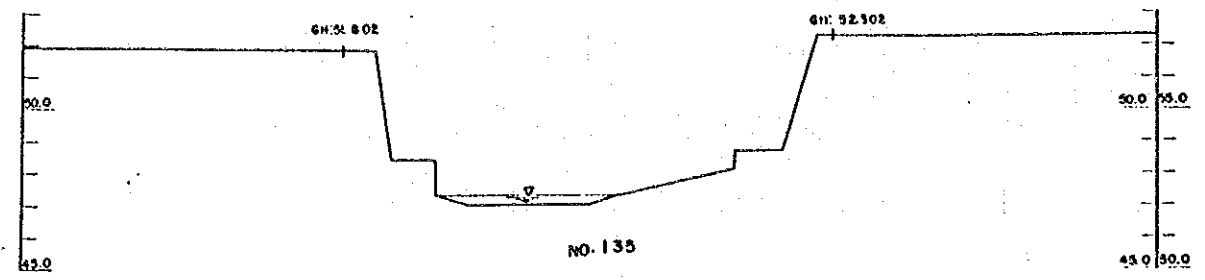


특기 사항	시행처 서울특별시	유인	설계사 한국종합기술개발공사 KOREA ENGINEERING CONSULTANTS CORP	심사 심계 제도	사업명 漢江水系中小河川 環境整備計劃調査	도면내용 橋脚断面圖 (22)	도면번호 CC-22 일지 1990. 12. 31
-------	--------------	----	---	----------------	-----------------------------	--------------------	----------------------------------



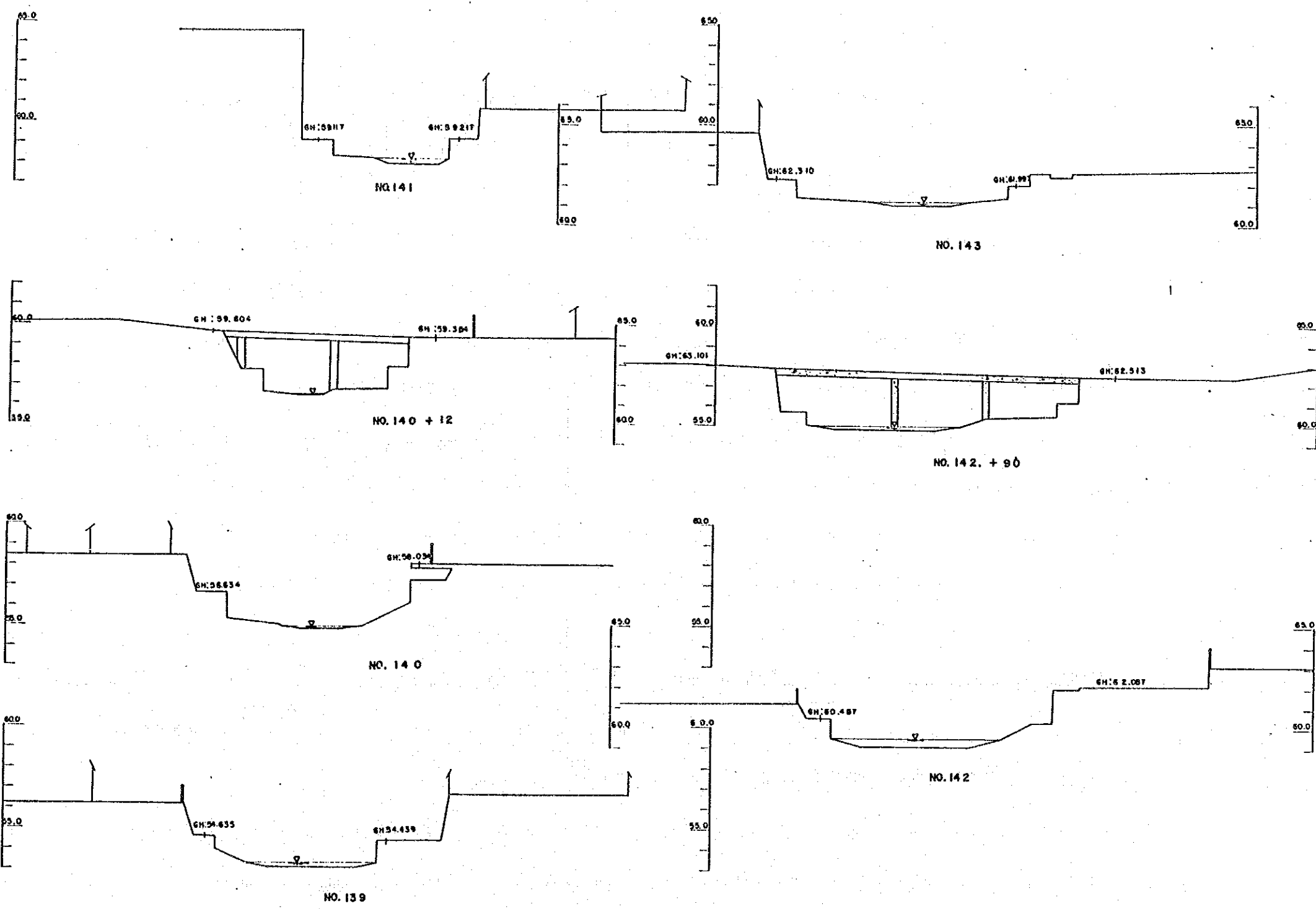


특기사항	시행청 서울특별시	승인	설계자 한국종합기술개발공사 KOREA ENGINEERING CONSULTANTS CORP	심사 설계 제도	사업명 漢江水系中小河川 環境整備計劃調査	도면내용 청 단 면 도 (23)	도면번호 CC-23 일 지 1990. 12. 31
------	--------------	----	---	----------------	-----------------------------	----------------------	-----------------------------------

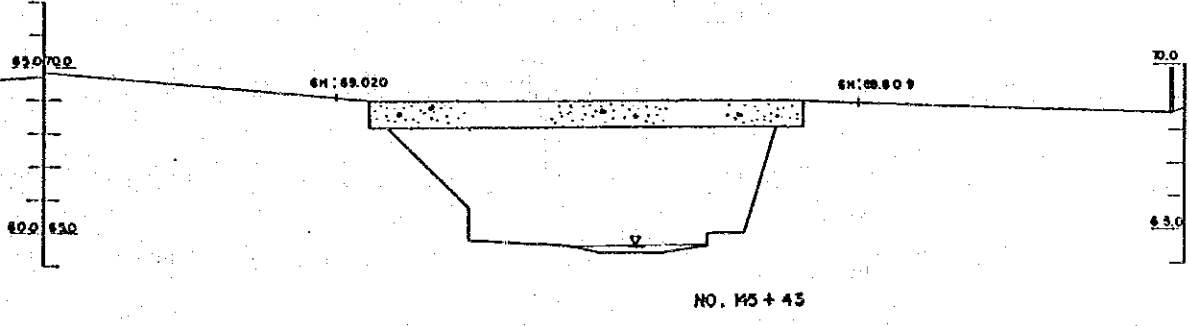
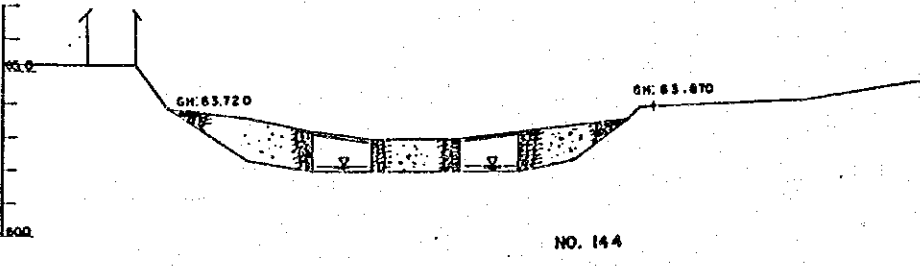
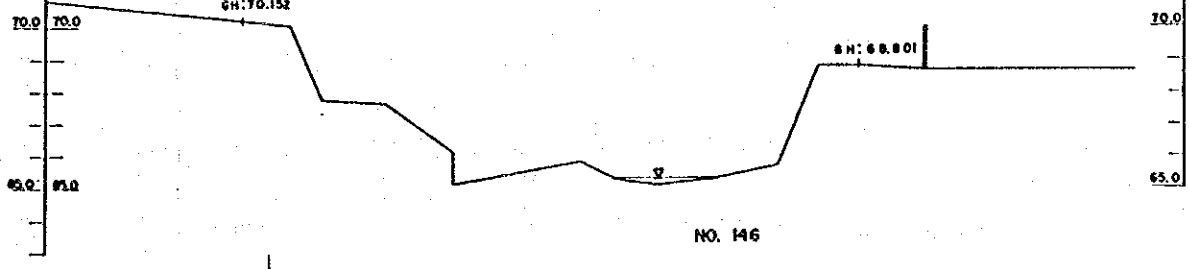
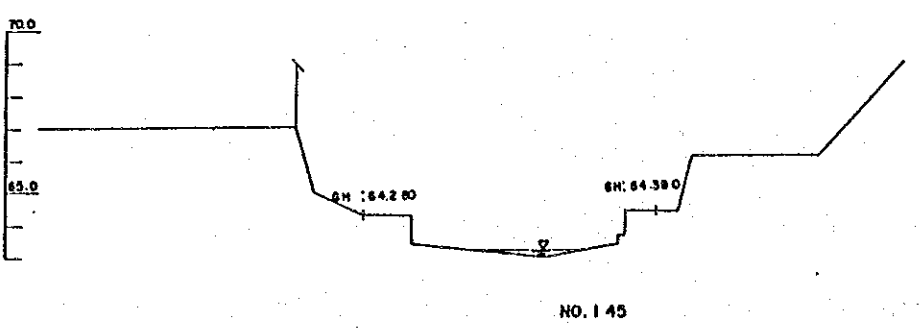
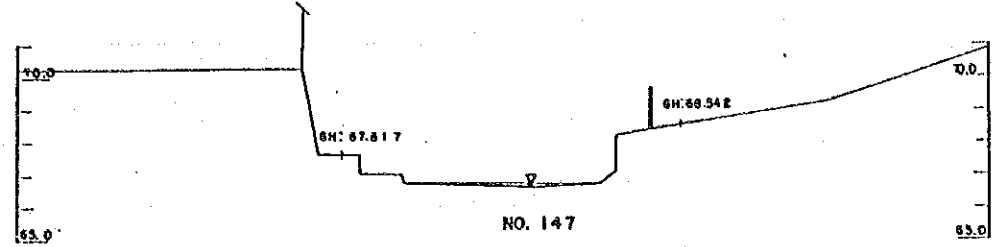
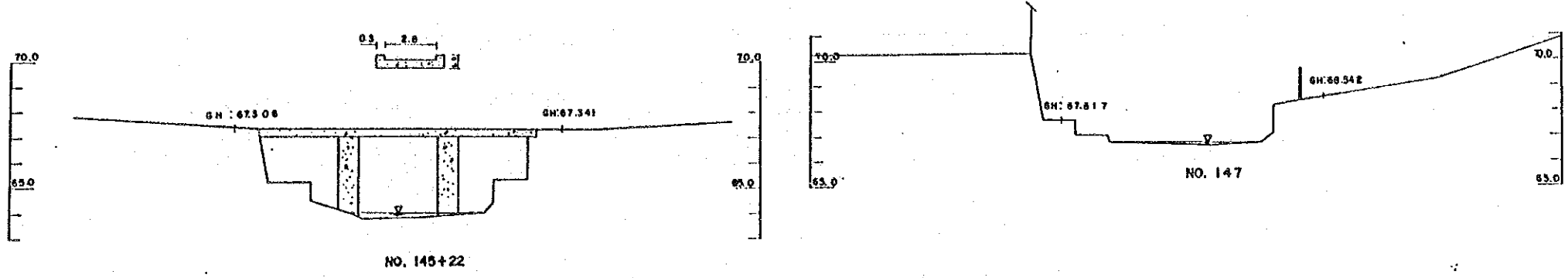


특기 사항	시행청 서울특별시	승인	실개사 한국종합기술개발공사 KOREA ENGINEERING CONSULTANTS CORP	심사 상계 재도	사업명 漢江水系中小河川 環境整備計劃調査	도면내용 확 단 면 도 (24)	도면번호 CC-24
-------	--------------	----	---	----------------	-----------------------------	----------------------	---------------

일 자 1990. 12. 31

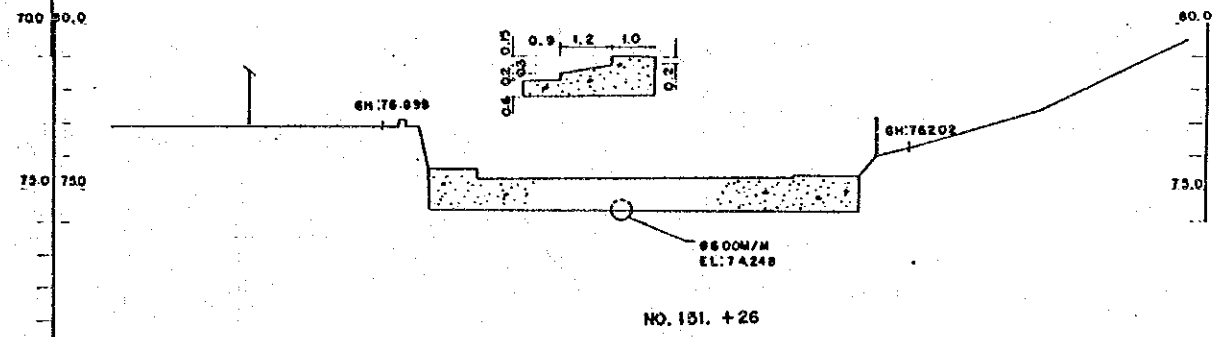
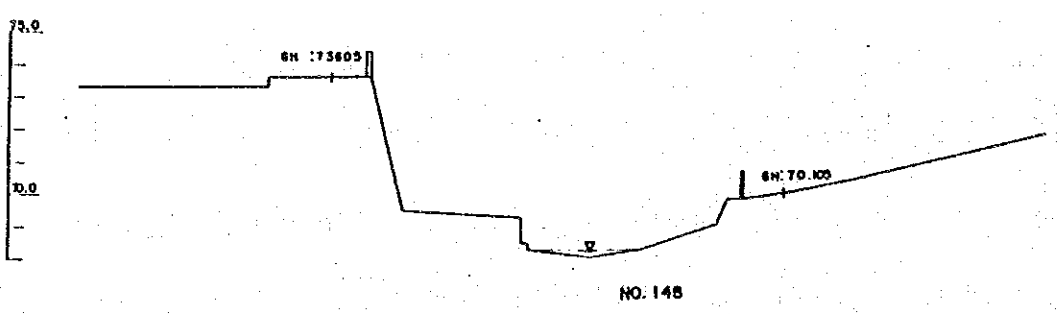
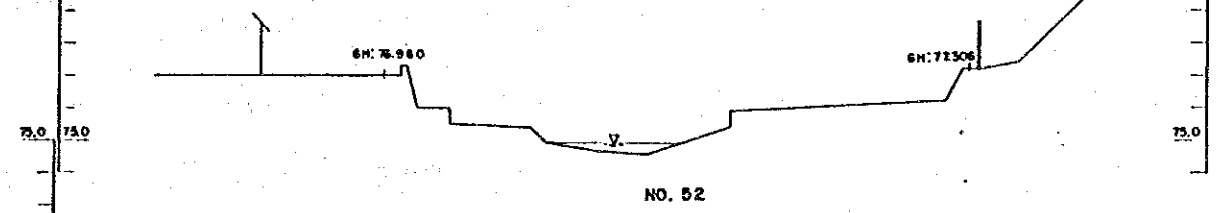
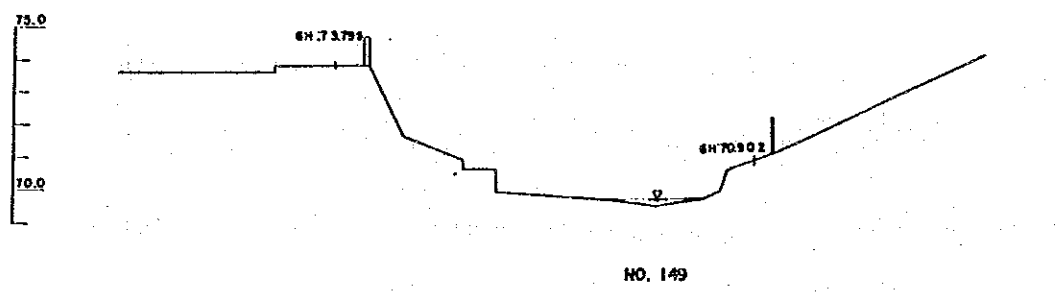
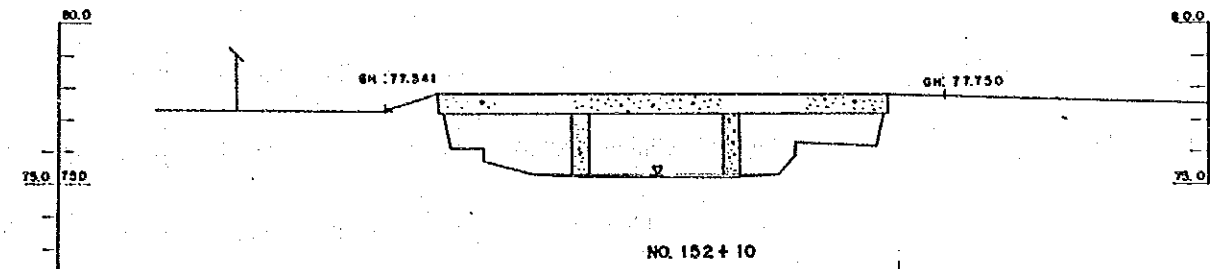
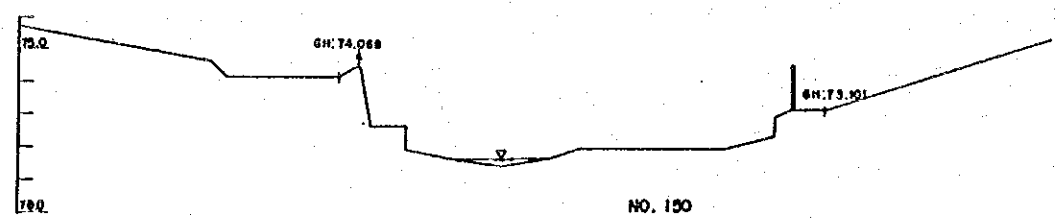
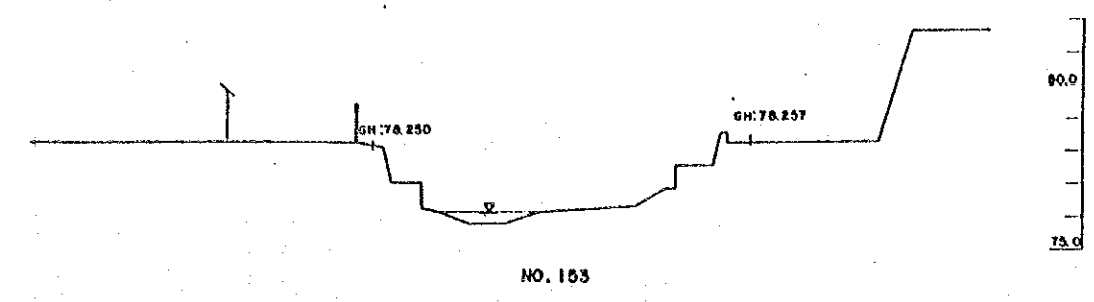
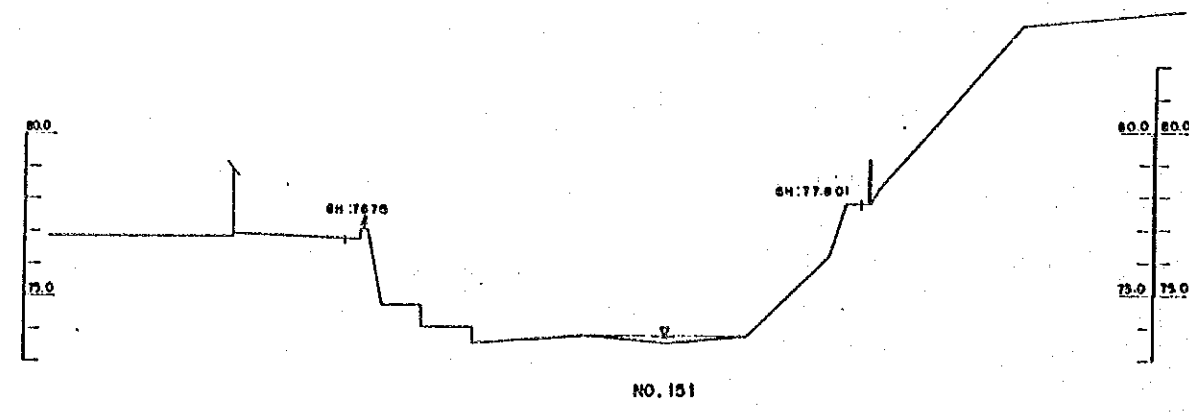


특기사항	시행청 서울특별시	승인	설계사 한국종합기술개발공사 KOREA ENGINEERING CONSULTANTS CORP	심사 실계 제도	사업명 漢江水系中小河川 環境整備計劃調査	도면내용 황 단 면 도 (25)	도면번호 CC - 25 기 자 1990. 12. 31
------	--------------	----	---	----------------	-----------------------------	----------------------	-------------------------------------

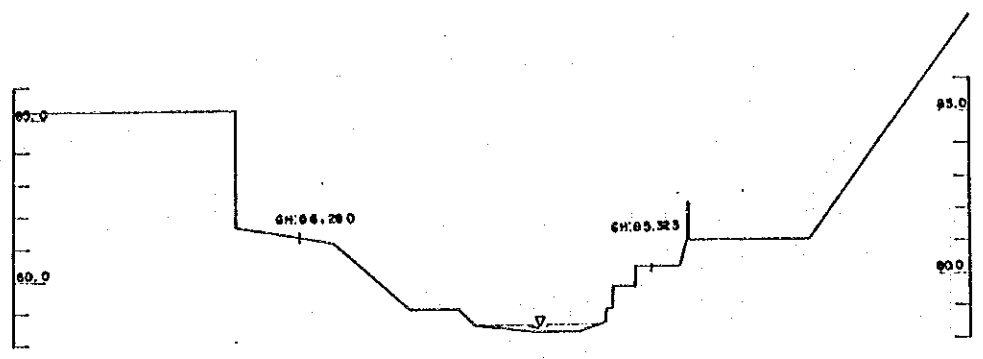


특기 사항	시행처 서울특별시	유역	설계자 한국종합기술개발공사 KOREA ENGINEERING CONSULTANTS CORP	상사 실계 세도	사업명 漢江水系中小河川 環境整備計劃調査	도면내용 상단면도 (26)	도면번호 CC-26
-------	--------------	----	---	----------------	-----------------------------	-------------------	---------------

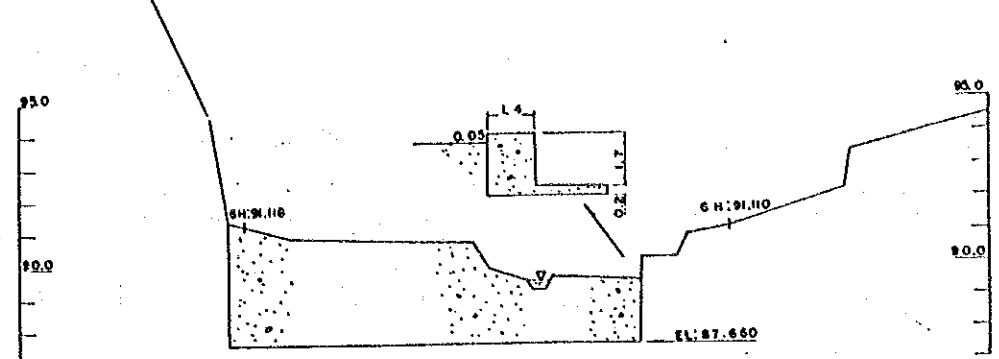
외지 1990.12.31




특기사항	시행청 서울특별시	승인	실계자 한국종합기술개발공사 KOREA ENGINEERING CONSULTANTS CORP	심사 실계 제도	사업명 丹波川水系中小河川 環境整備計画調査	도면내용 단면도 (27)	도면번호 CC-27 일지 1990.12.31
------	--------------	----	---	----------------	------------------------------	------------------	--------------------------------



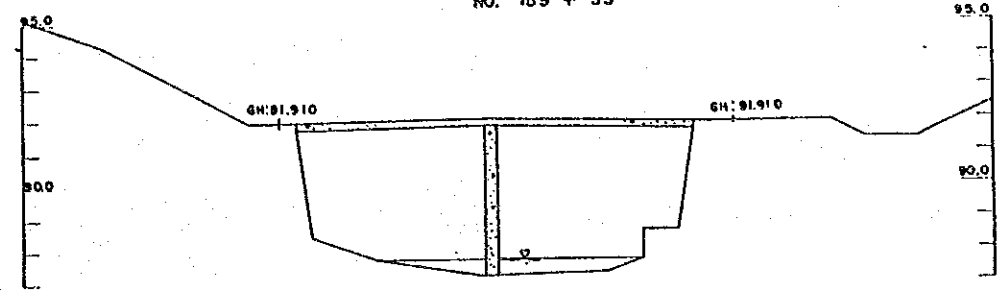
NO. 157



NO. 159 + 33



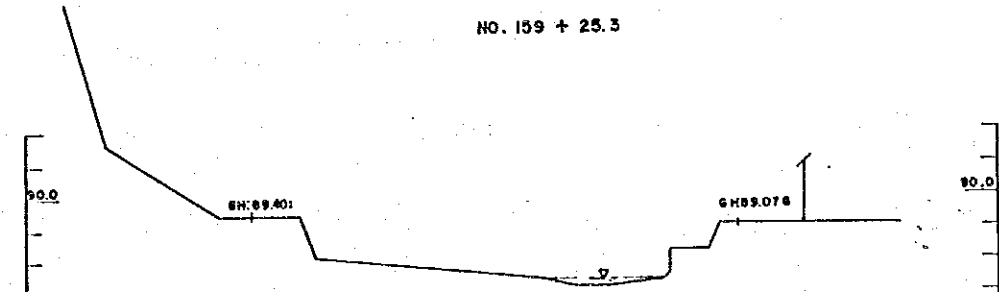
NO. 156



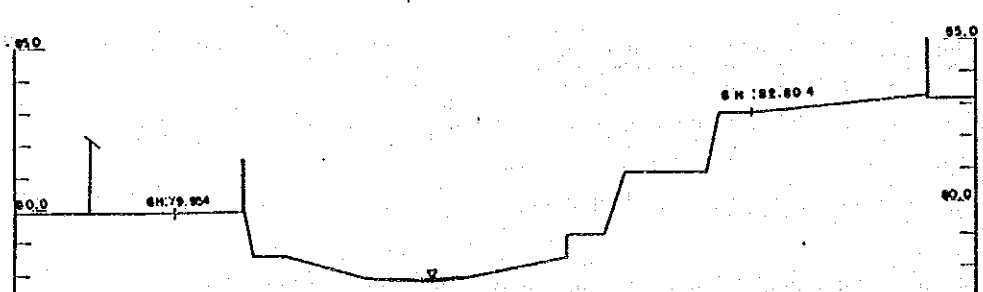
NO. 159 + 25.3




NO. 155



NO. 159

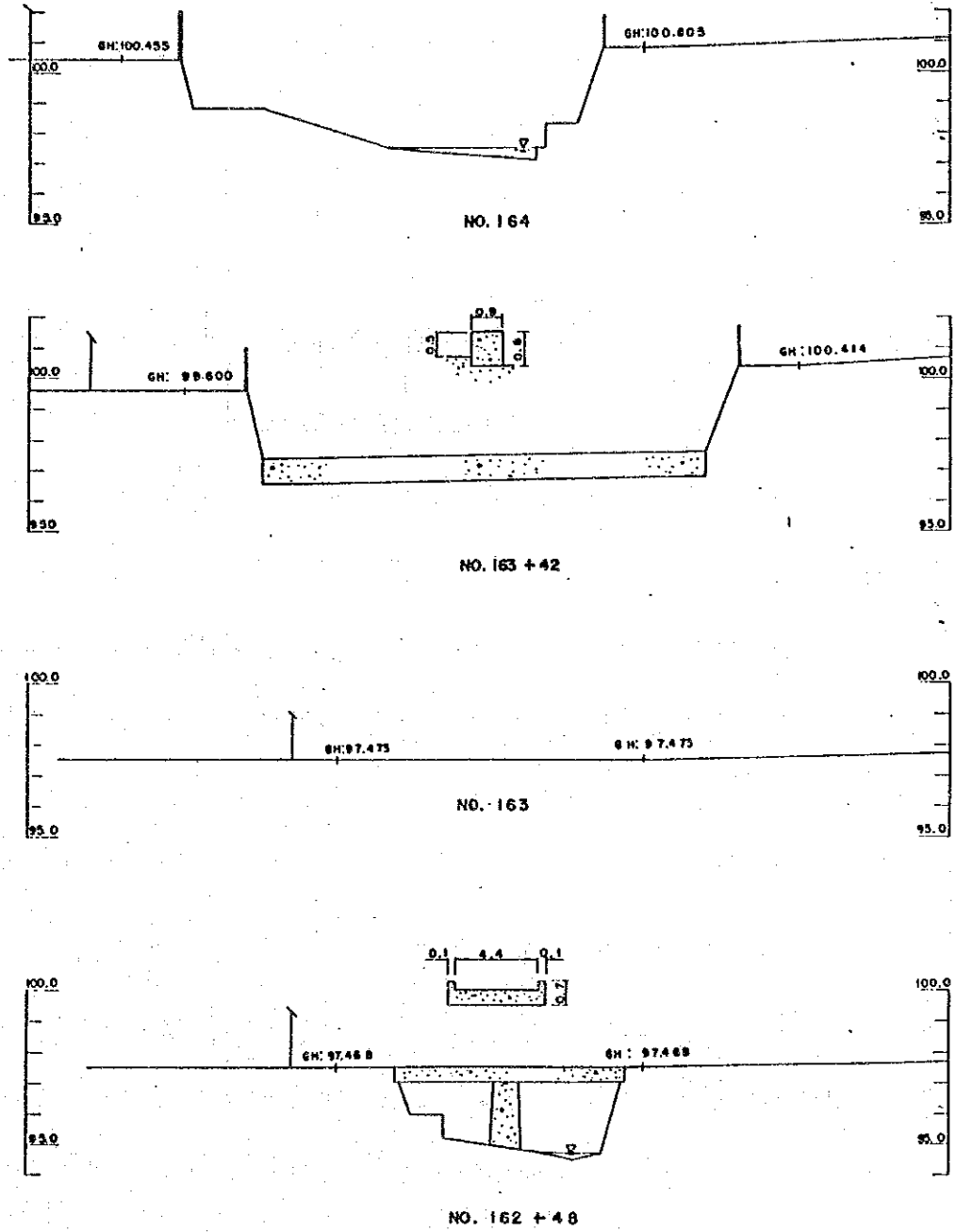
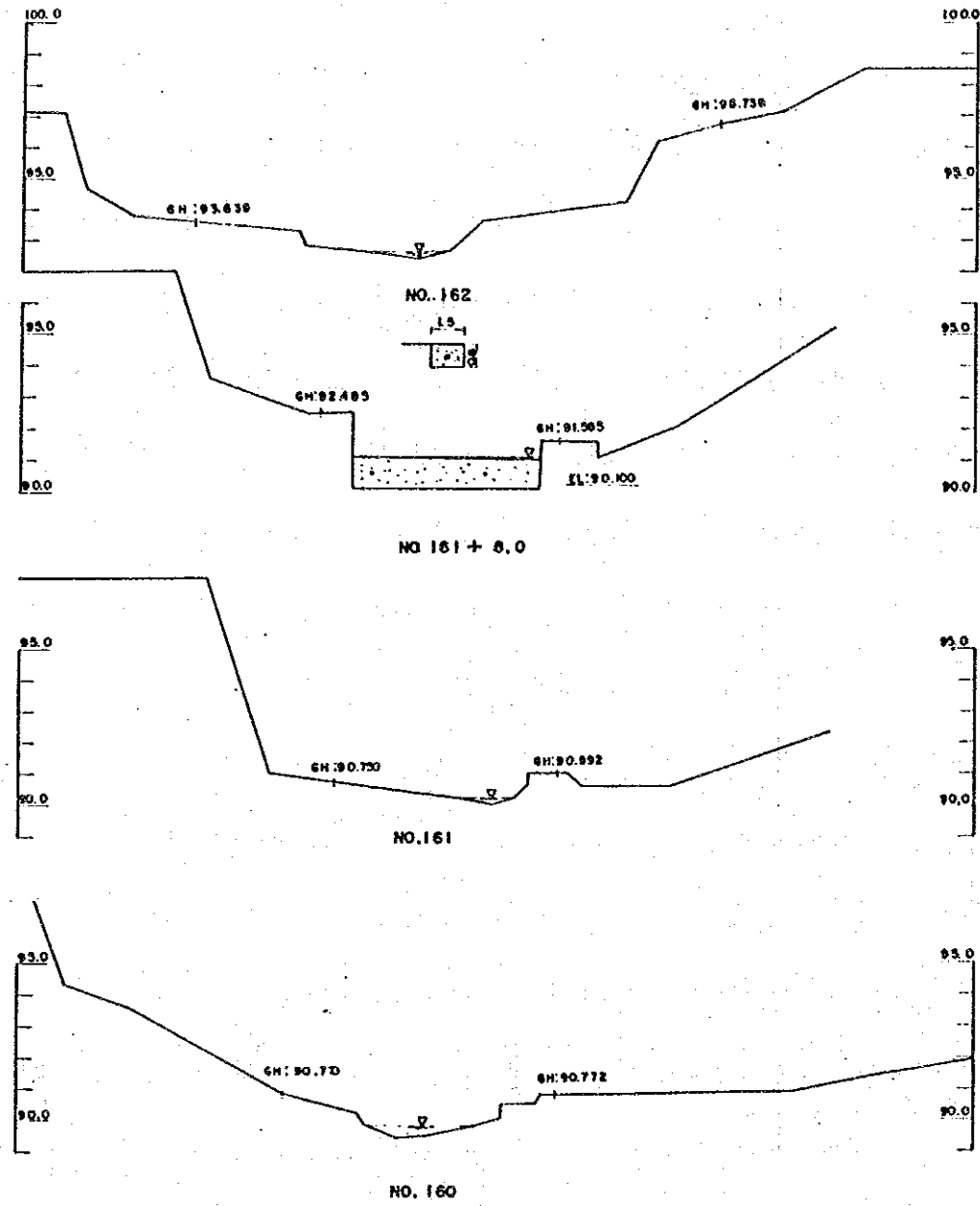


NO. 154



NO. 158

특기사항	시행처 서울특별시	호인	설계사 한국종합기술개발공사 KOREA ENGINEERING CONSULTANTS CORP	심사 실계 제도	사업명 漢江水系中小河川 環境整備計劃調査	도면내용 황 단 면 도 (28) 1:1000	도면번호 CC-28 일자 1990. 12. 31
------	--------------	----	---	----------------	-----------------------------	--------------------------------	----------------------------------



특기 사항

시행청

서울특별시

승인

설계사



한국종합기술개발공사  
 KOREA ENGINEERING CONSULTANTS CORP

심사

실개

제도

사업명

漢江水系中小河川  
 環境整備計劃調査

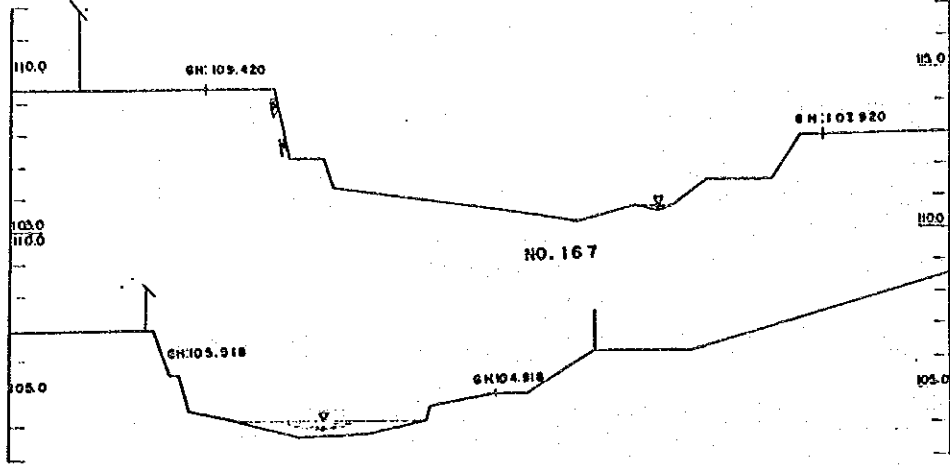
도면내용

정단면도 (29)

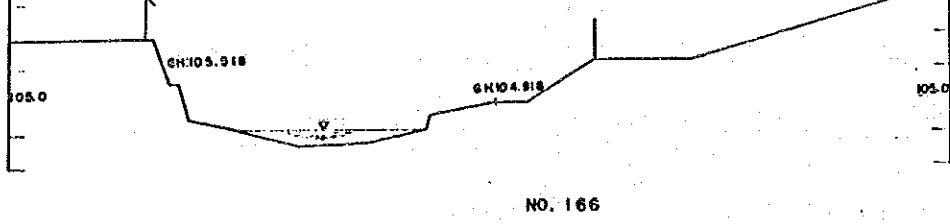
도면번호

CC-29

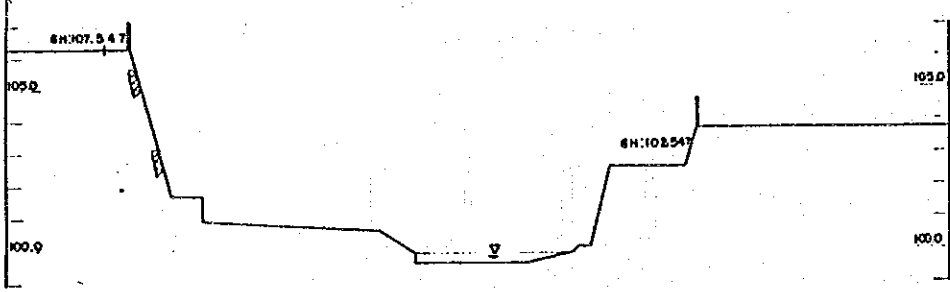
일자 1990.12.31



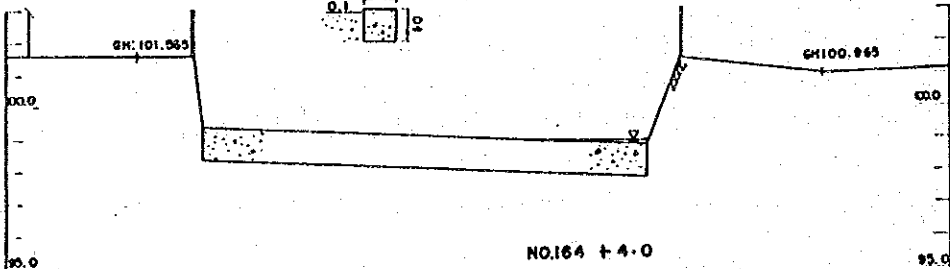
NO. 167



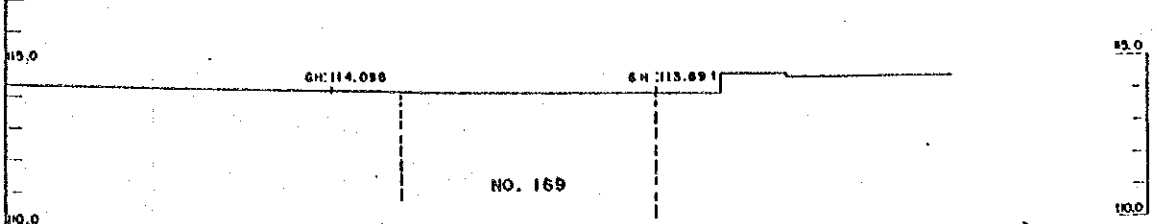
NO. 166



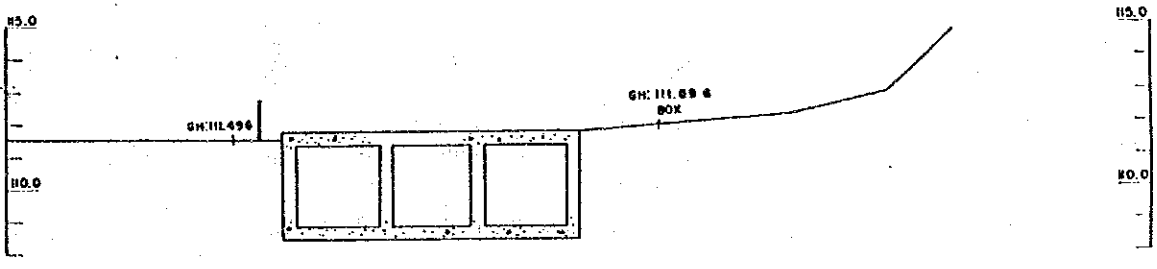
NO. 165




NO.164 + 4.0



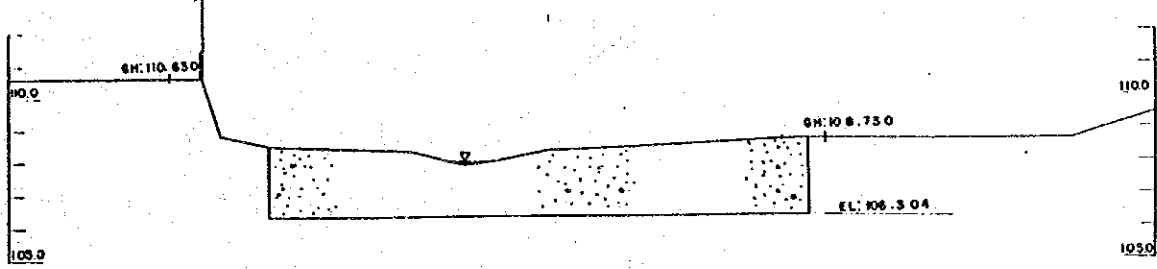
NO. 169



NO. 168 + 9.0



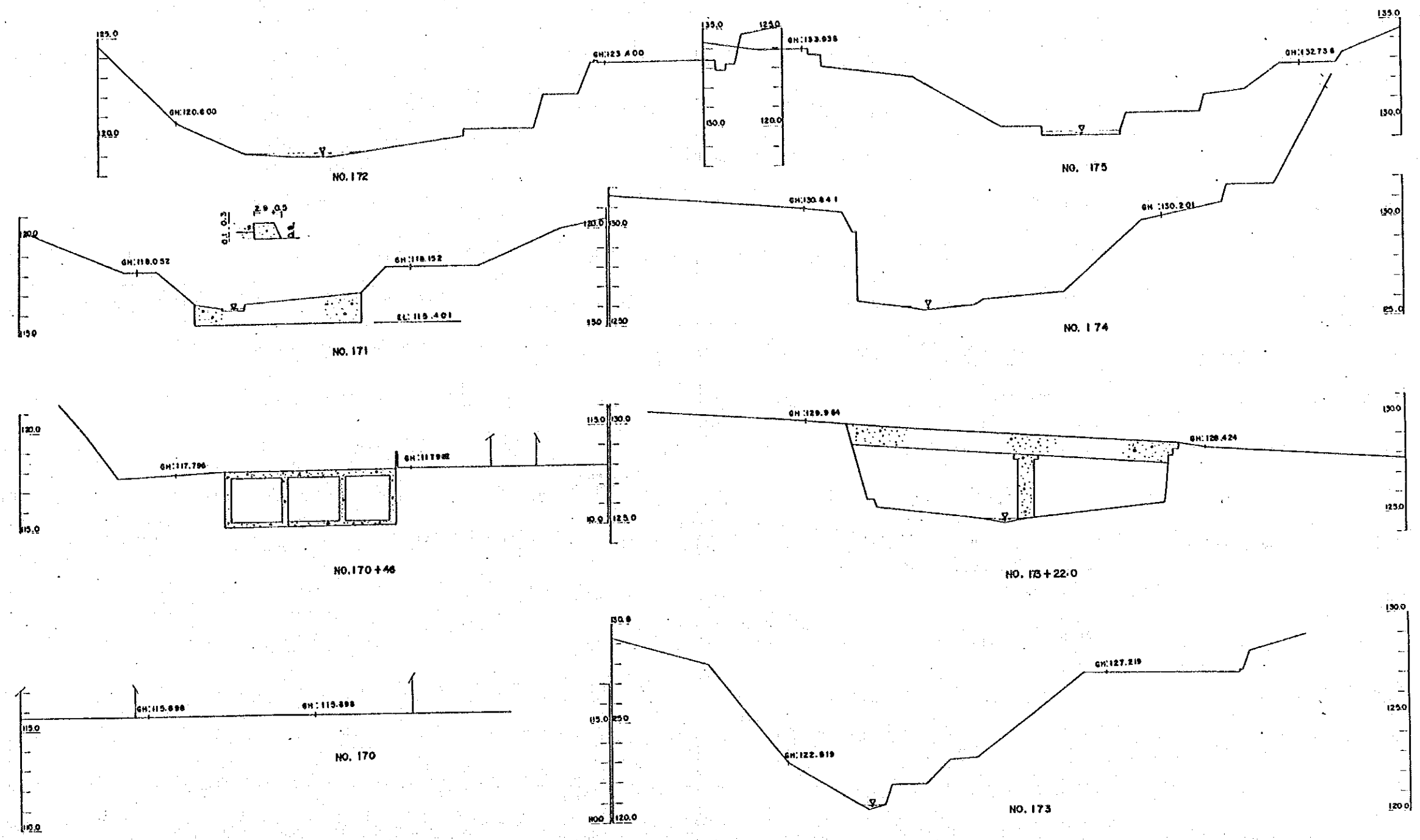
NO. 168



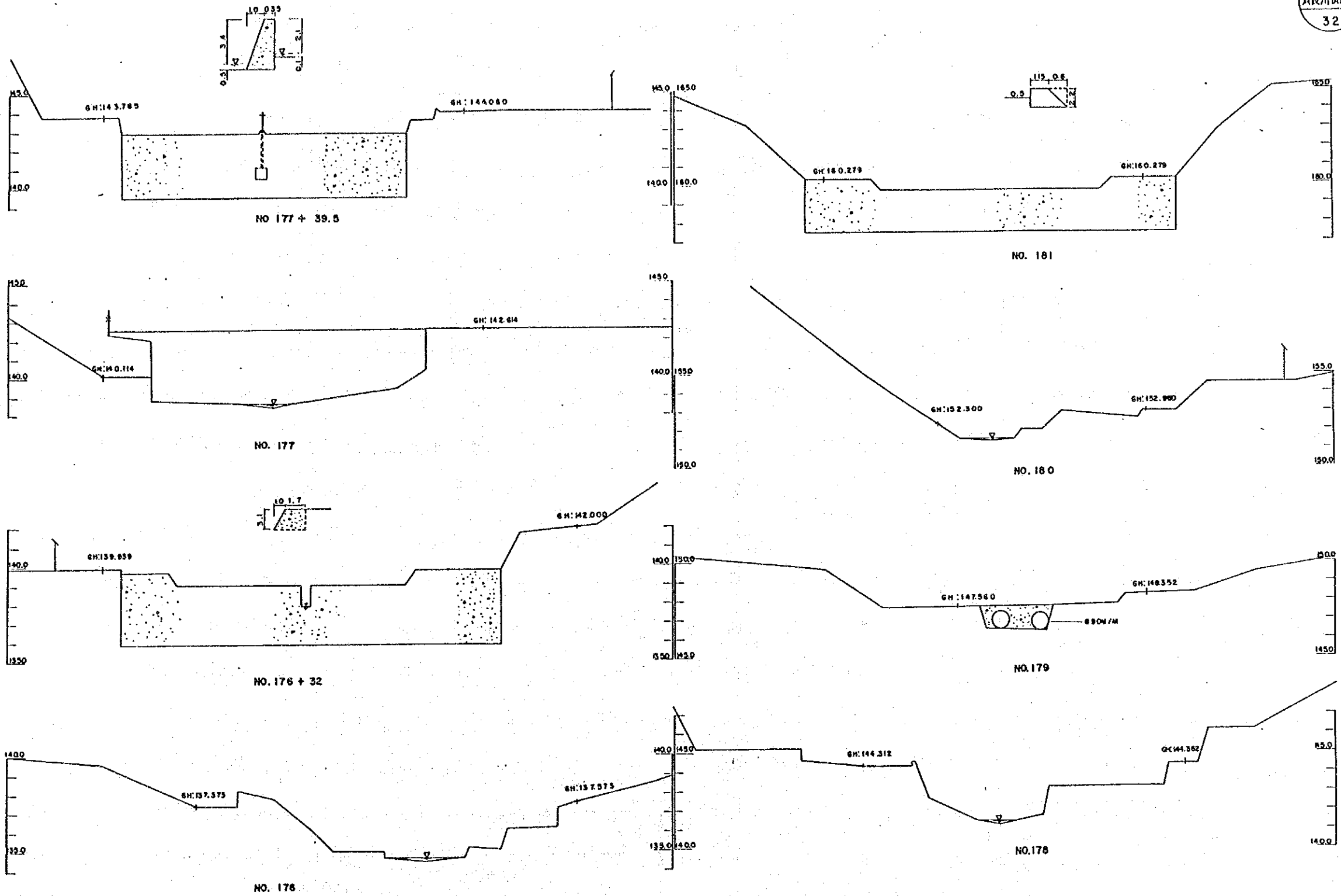
NO.167 + 31.6

특기사항	시행청 서울특별시	승인	설계사 한국종합기술개발공사 KOREA ENGINEERING CONSULTANTS CORP	심사 실개 제도	사업명 漢江水系中小河川 環境整備計劃調査	도면내용 횡 단 면 도 (30)	도면번호 CC-30 일지 1990.12.31
------	--------------	----	---	----------------	-----------------------------	----------------------	--------------------------------



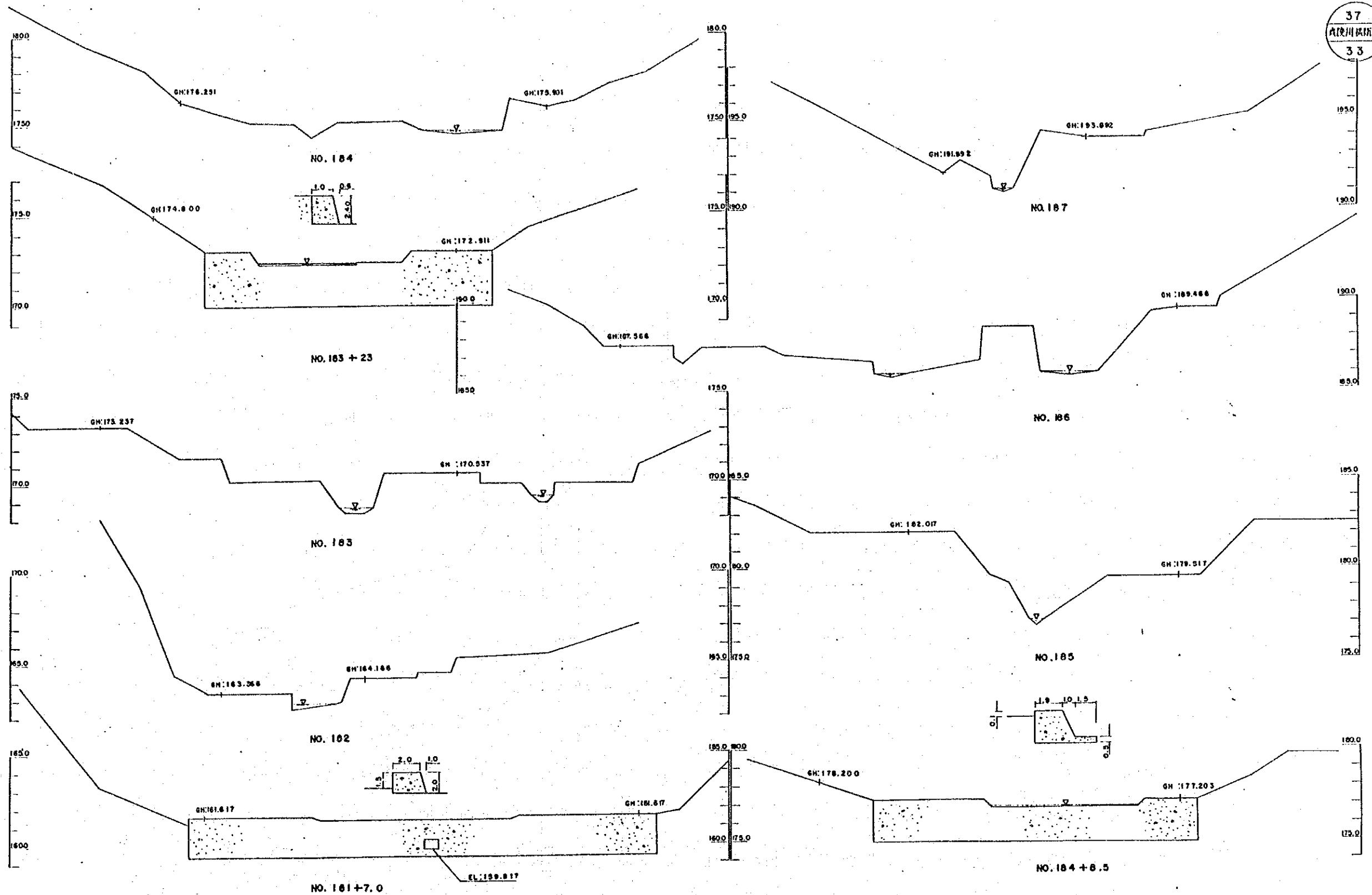


특기사항	시행청 서울특별시	수원	설계사 한국종합기술개발공사 KOREA ENGINEERING CONSULTANTS CORP	심사 실계 제도	사업명 漢江水系中小河川 環境整備計劃調査	도면내용 營 단 면 도 (31)	도면번호 CC-31
						1:1000	일지 1990. 12. 31

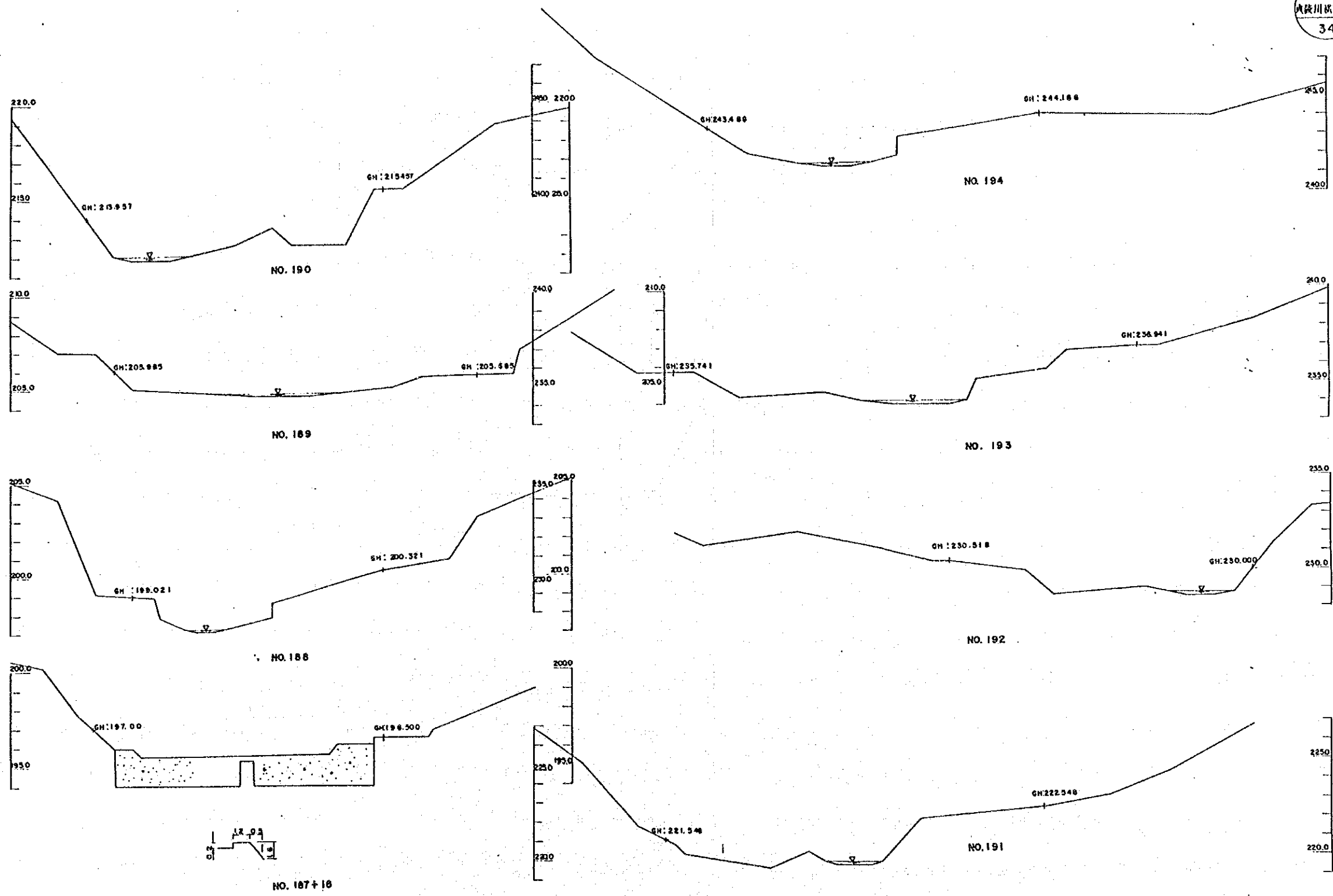


특기사항	시행처 서울특별시	승인	설계자 한국종합기술개발공사 KOREA ENGINEERING CONSULTANTS CORP	심사 실계 제도	사업명 汶江水系中小河川 環境整備計劃調査	도면내용 경 단 면 도 (32)	도면번호 CC-32 일지 1990. 12. 31
------	--------------	----	---	----------------	-----------------------------	----------------------	----------------------------------

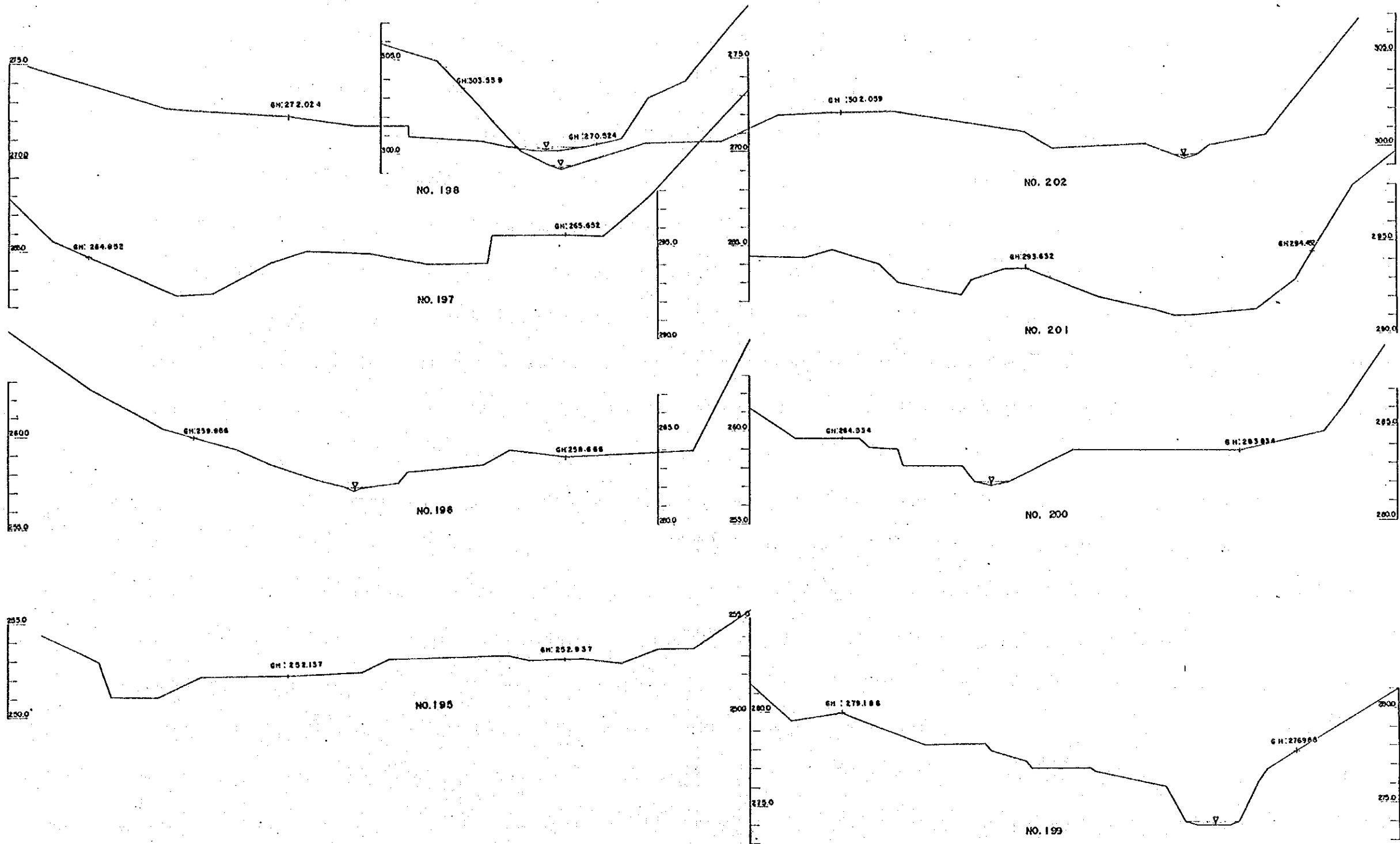
37  
 33



특기사항	시행처 서울특별시	승인	실계자 한국종합기술개발공사 KOREA ENGINEERING CONSULTANTS CORP	심사 실계 제도	사업명 漢江水系中小河川 環境整備計劃調査	도면내용 경 단 면 도 (33)	도면번호 CC-33
						1:100	일자 1990. 12. 31



특기사항	시행청	승인	설계사	실시	사업명	도면내용	도면번호
	서울특별시		한국종합기술개발공사 KOREA ENGINEERING CONSULTANTS CORP	실계 제도	漢江水系中小河川 環境整備計劃調査	วางแผน도 (34) H:1:100 V:1:100	00-34 일자 1990.12.31



특기 사항

시행청

서울특별시

승인

설계자



한국종합기술개발공사  
 KOREA ENGINEERING CONSULTANTS CORP

심사

실계

제도

사업명

漢江水系中小河川  
 環境整備計劃調査

도면내용

황 단 면 도 (35)

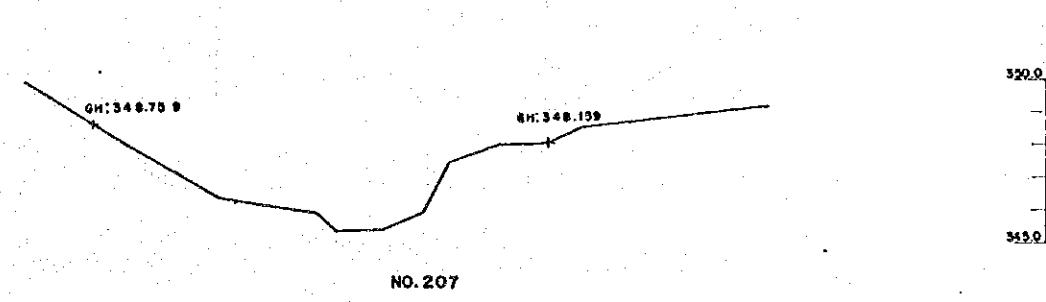
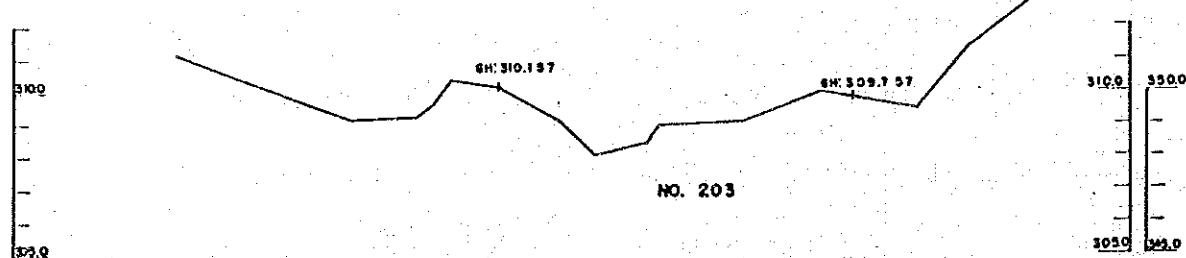
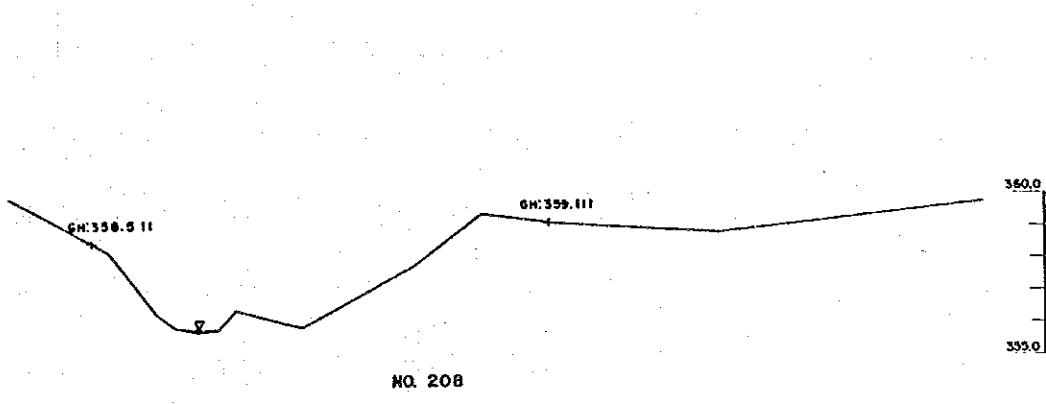
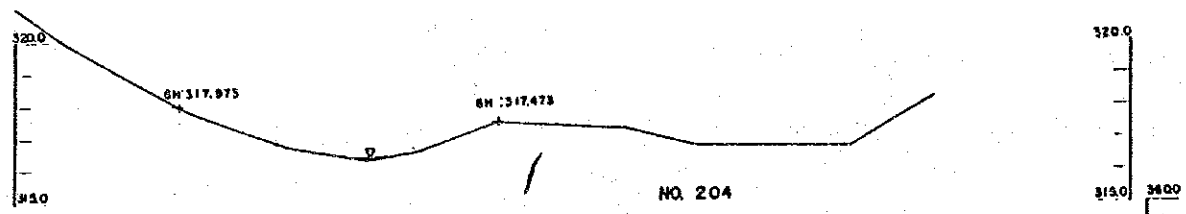

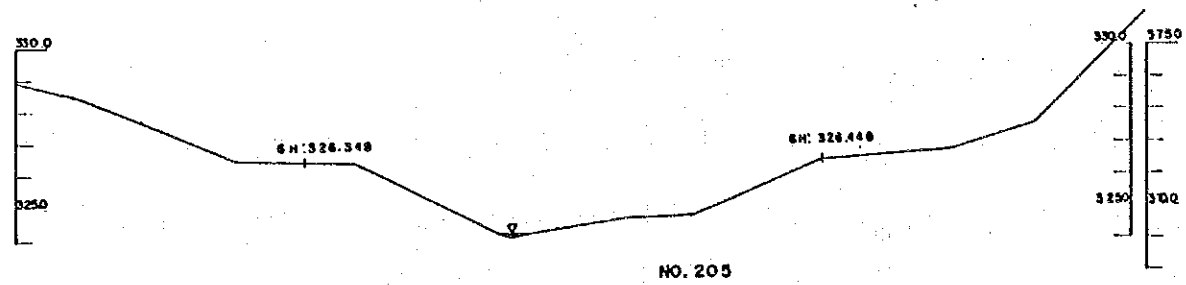
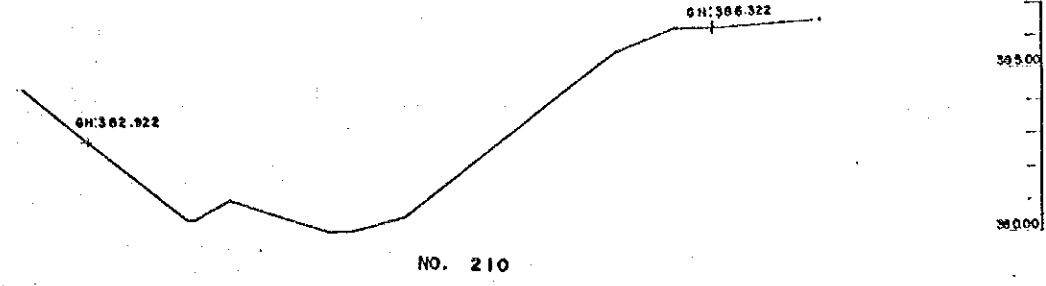
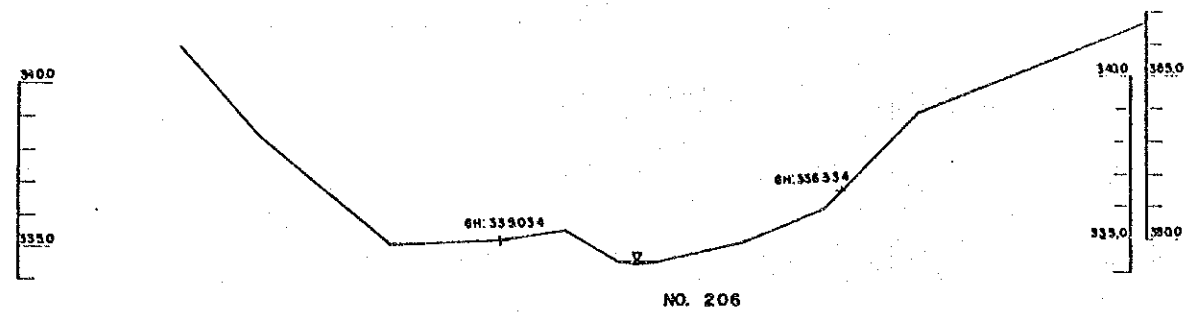
도면번호

CC-35




일자 1990. 12. 31


37  
 36  
 36



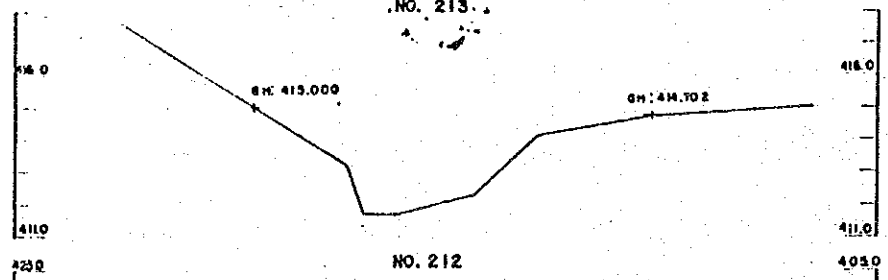
특기 사항	시행처	승인	실계자	심사	사업명	도면내용	도면번호
	서울특별시		한국종합기술개발공사 KOREA ENGINEERING CONSULTANTS CORP	실계 새도	漢江水系中小河川 環境整備計劃調査	침 단 면 도 (36)	CC - 36
						1:1000	일 자 1990. 12. 31



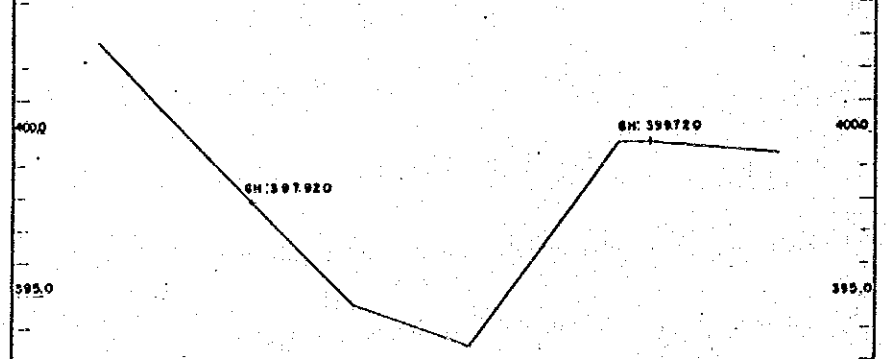
NO. 214




NO. 213



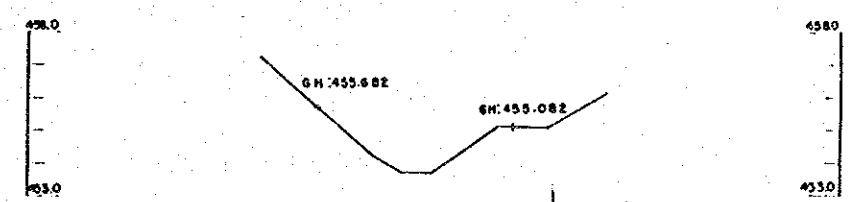
NO. 212



NO. 211



NO. 216



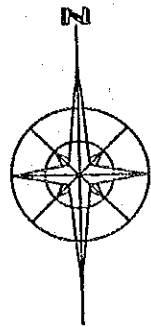
NO. 215

특기 사항	시행청	승인	실개지	심사	사업명	도면내용	도면번호
	서울특별시		한국종합기술개발공사 KOREA ENGINEERING CONSULTANTS CORP	심개 재도			

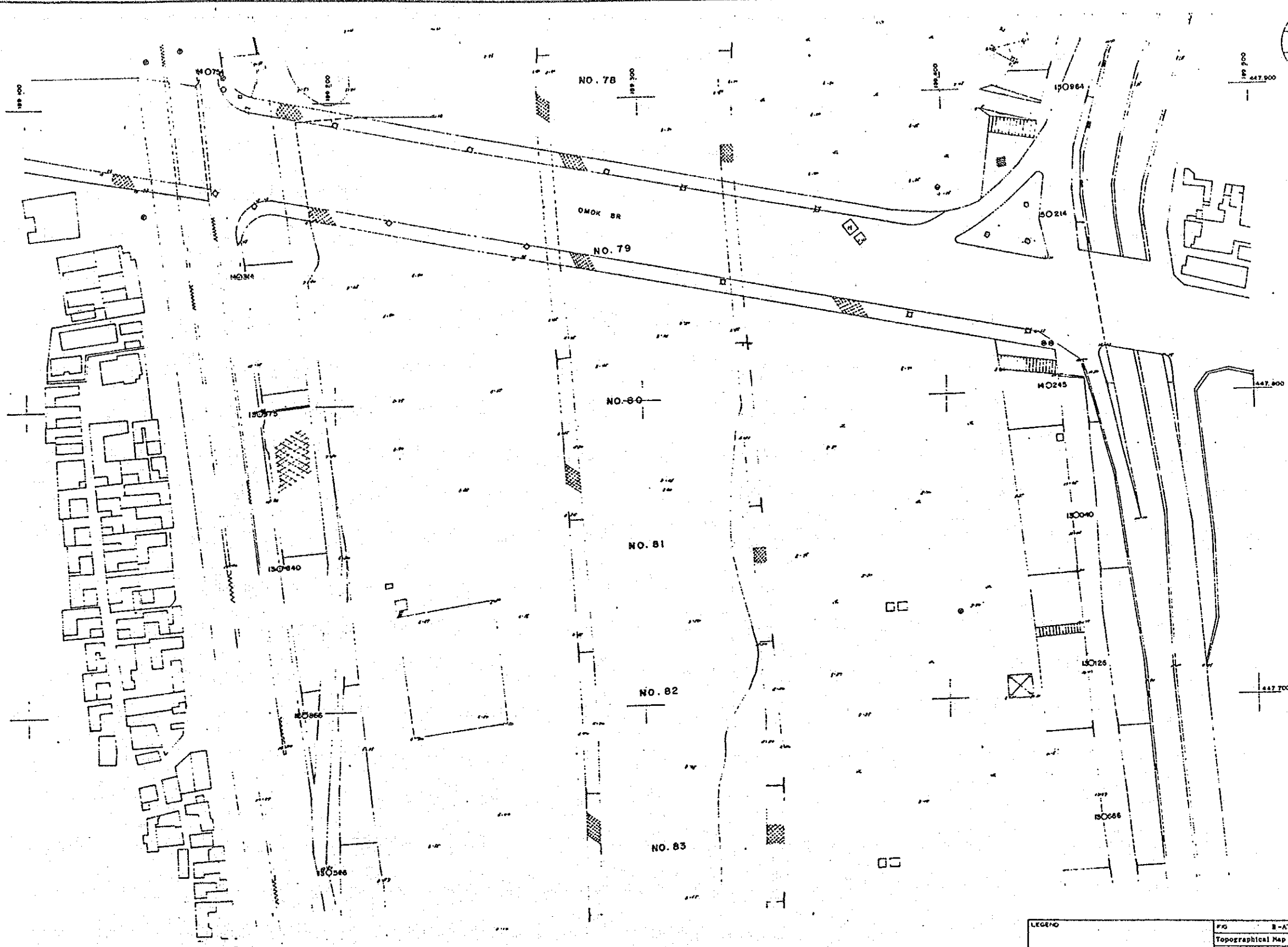
TOPOGRAPHICAL DRAWING

SCALE = 1 / 600

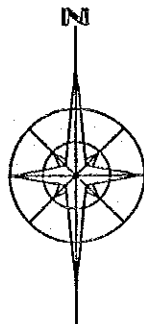





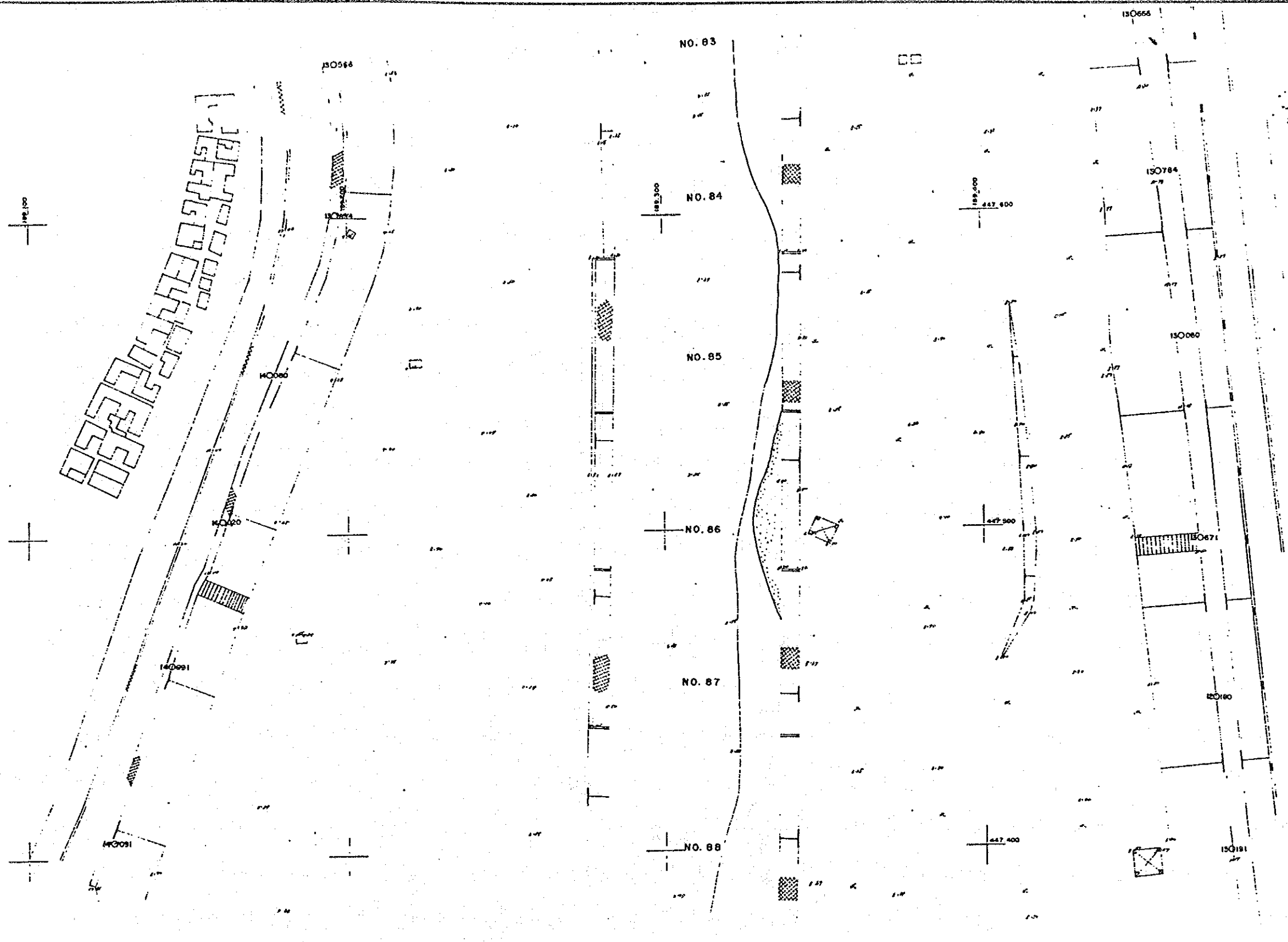
6-1  
NO. 78 -  
107



LEGEND	FIG	B-AT1
	Topographical Map of Anyang Chong	
No. 78 to No. 83		
SOURCE : JICA STUDY TEAM		
SCALE : 1:600		
DATE OF DRAWING :		
The Study on River Environment Improvement for The Tributaries of Han River System in Seoul Municipality and Its Vicinity		

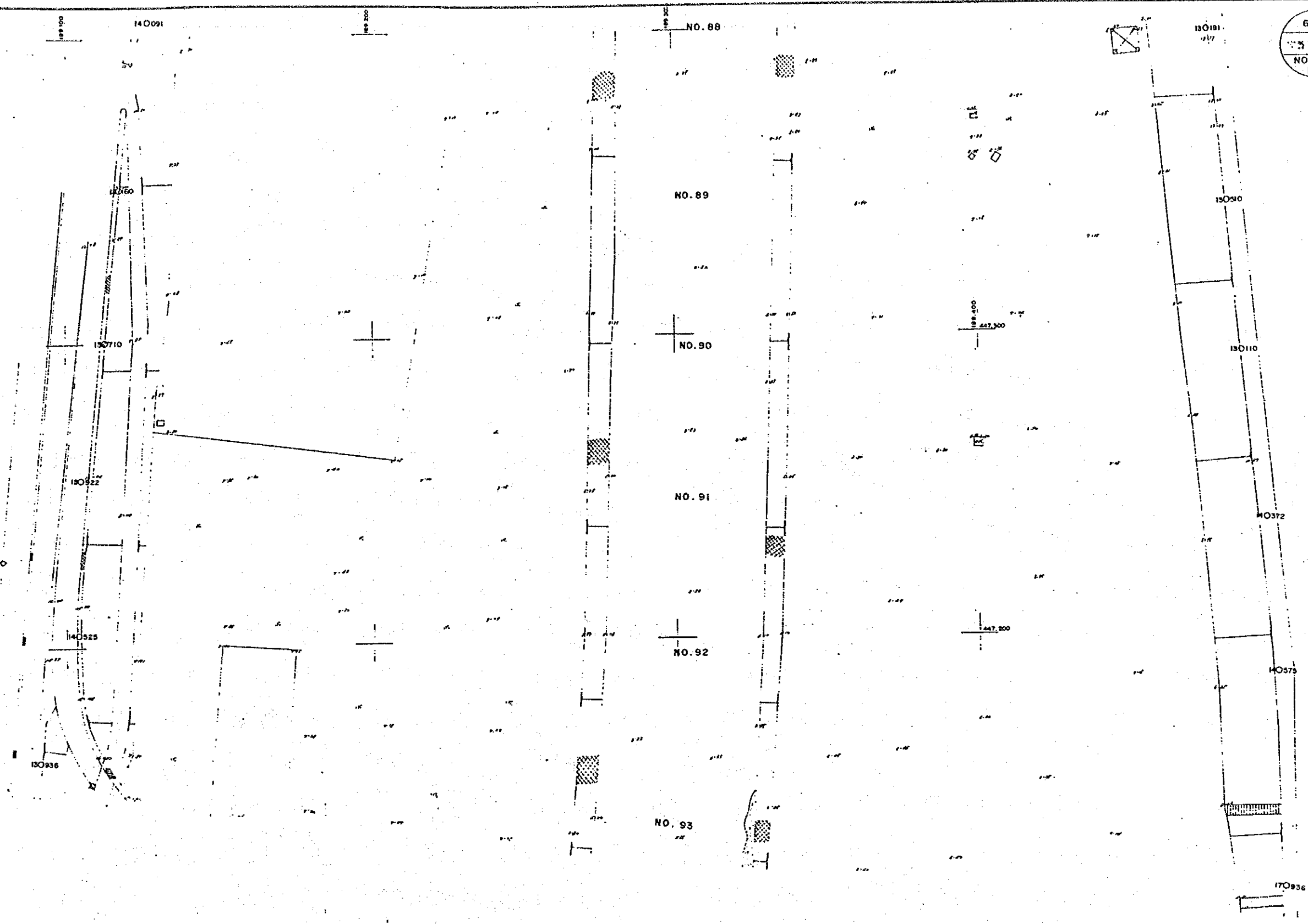
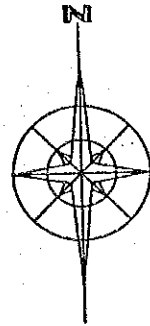


6-2  
NO.78-107



LEGEND	FIG : E-AT2
	Topographical Map of Apyang Chose
	No.83 to No.88
	SOURCE : JICA STUDY TEAM
	SCALE : 1:600
DATE OF DRAWING	
The Study on River Environment Improvement for The Tributaries of Han River System in Seoul Municipality and Its Vicinity	

6-3  
NO. 78-107



LEGEND	FIG. 8-AT3
	Topographical Map of Anyang Chong
	No. 88 to No. 93
	SOURCE : JICA STUDY TEAM
	SCALE : 1:500
DATE OF DRAWING	
The Study on River Environment-Improvement for The Tributaries of Han River System in Seoul Municipality and Its Vicinity	



6-4  
NO. 78-107

LEGEND	FIG : B-AT4
	Topographical Map of Anyang Chose
	No. 93 to No. 99
	SOURCE : JICA STUDY TEAM
	SCALE : 1 : 6 0 0
	DATE OF DRAWING
The Study on River Environment Improvement for The Tributaries of Han River System in Seoul Municipality and Its Vicinity	





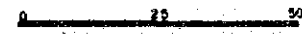
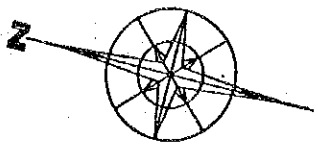








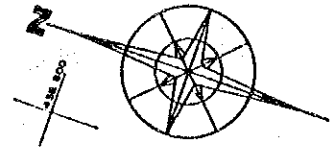


3-2  
力積: 574  
NO.255 -  
NO.263



LEGEND:	FIG. E-AT10
	Topographical Map of Anyang Chong No. 254 to No. 273
	SOURCE: JICA STUDY TEAM
	SCALE: 1: 800
DATE OF DRAWING:	
The Study on River Environment Improvement for The Tributaries of Han River System in Seoul Municipality and Its Vicinity	

3-3  
 NO. 255 -  
 NO. 283



LEGEND	FIG. 3-AT11
	Topographical Map of Anyang Chong
	No. 274 to No. 283
	SOURCE: JICA STUDY TEAM
	SCALE: 1:800
	DATE OF DRAWING:
The Study on River Environment Improvement for The Tributaries of Han River System in Seoul Municipality and Its Vicinity	