
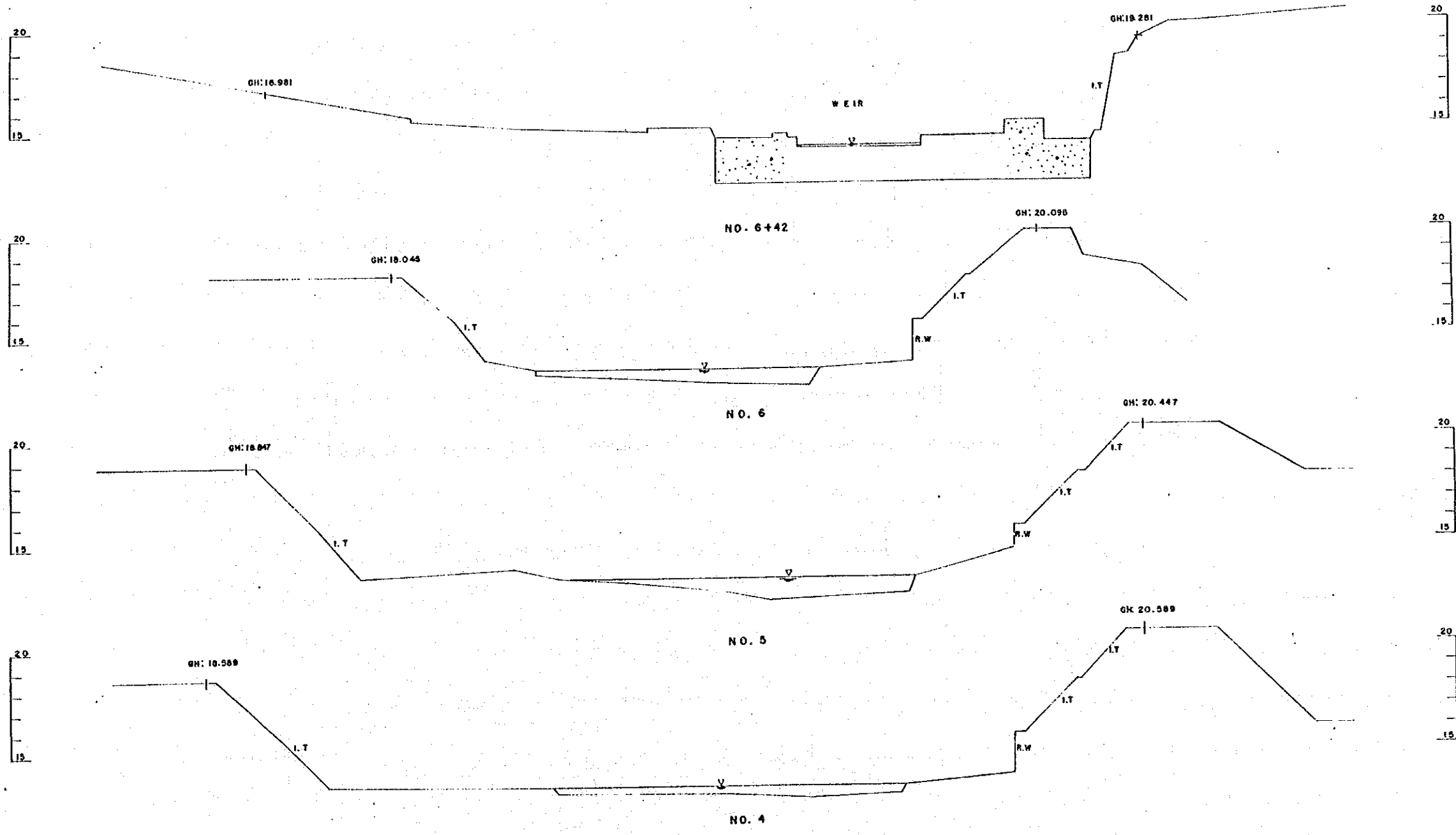
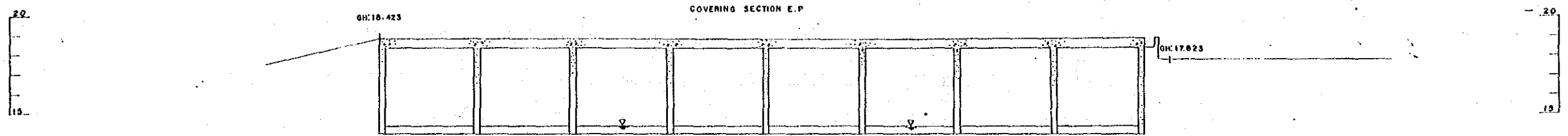


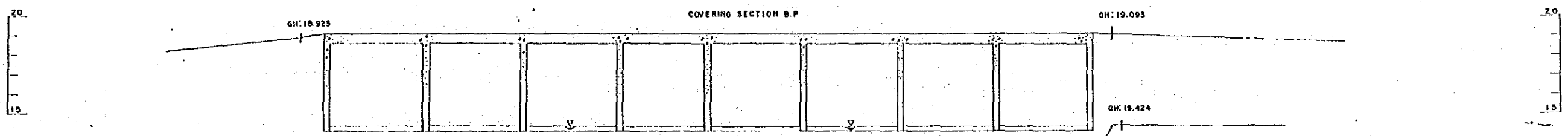
LEGEND	FIG
	UC 1
	SOURCE : JICA STUDY TEAM
	SCALE : AS SHOWN
DATE OF DRAWING	1990.12.31
The Study on River Environment Improvement for The Tributaries of Han River System in Seoul Municipality and Its Vicinity	



LEGEND	FIG
	VC 2
	SOURCE : JICA STUDY TEAM
	SCALE : AS SHOWN
	DATE OF DRAWING : 1990.12.31
The Study on River Environment Improvement for The Tributaries of Han River System in Seoul Municipality and Its Vicinity	

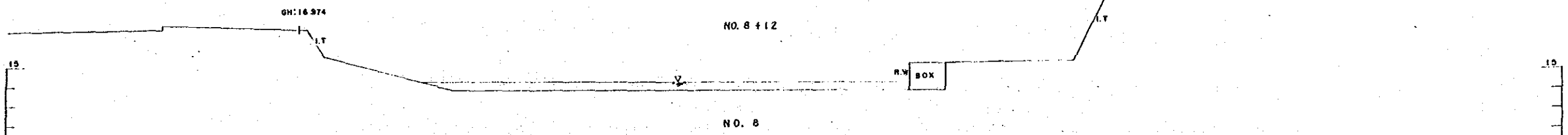


NO. 9




NO. 8 12

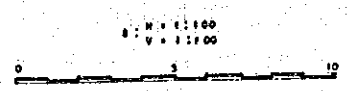
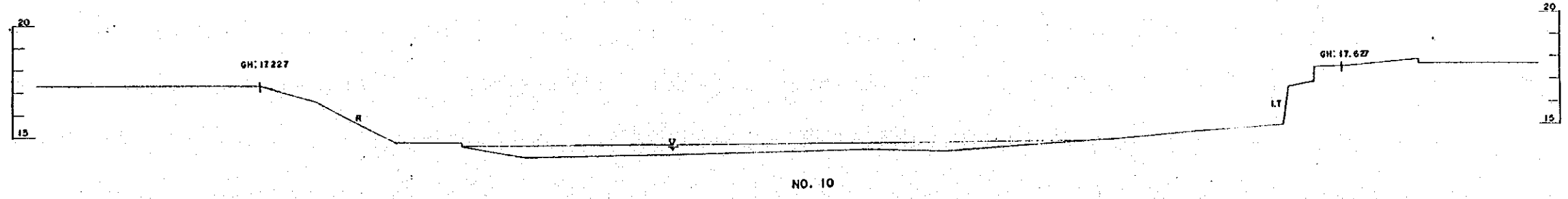
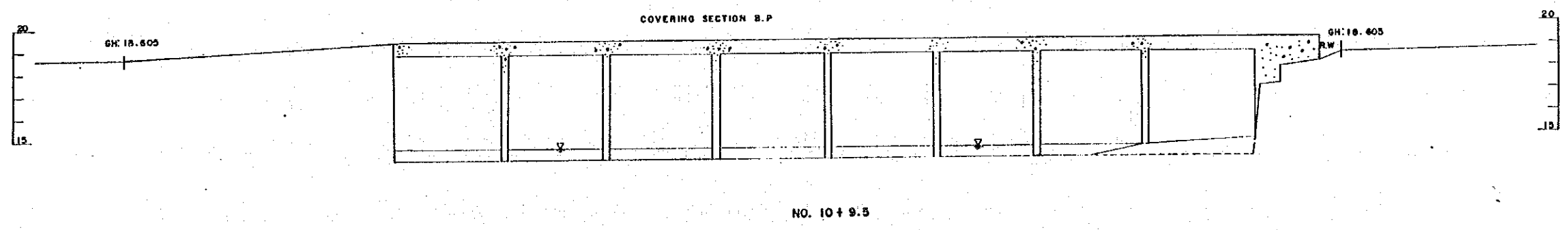
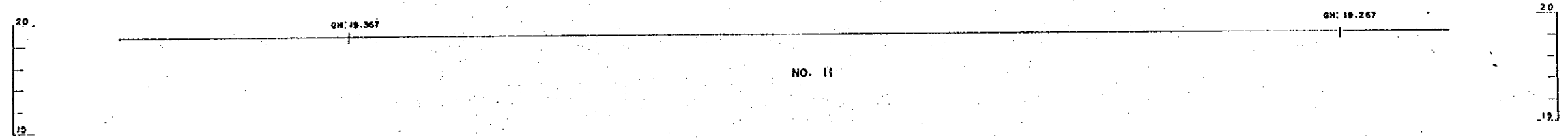
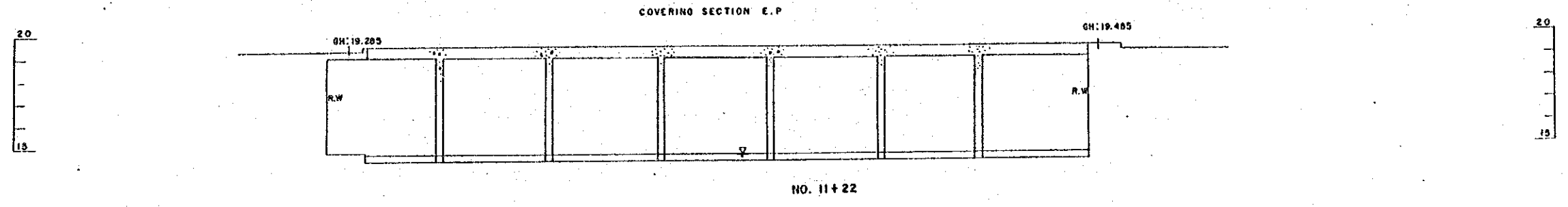
NO. 8



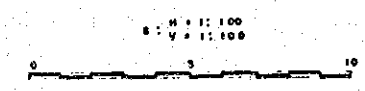
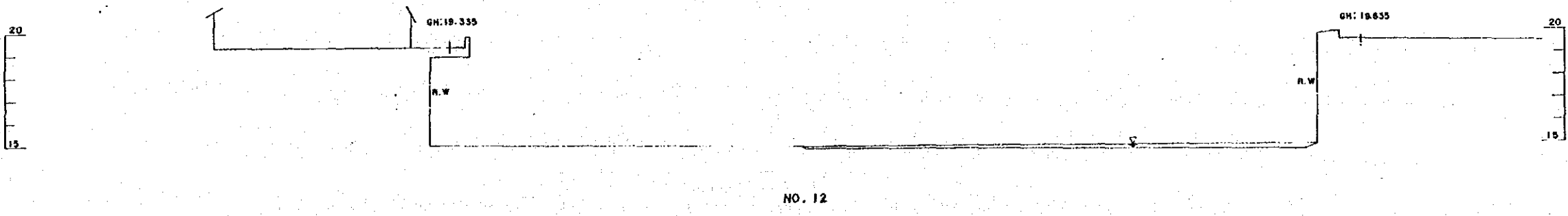
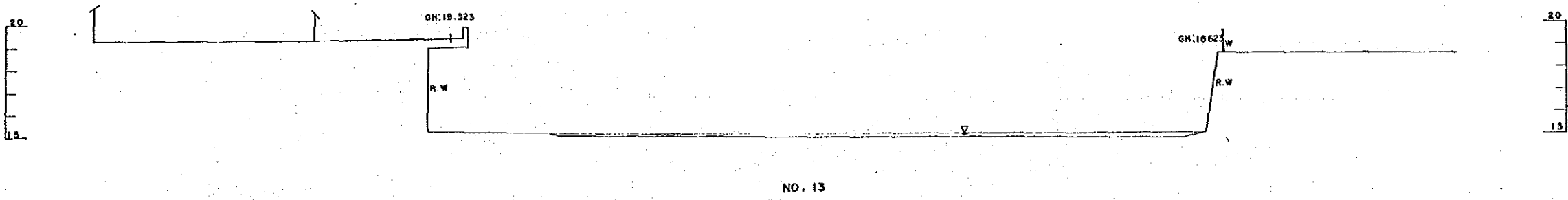
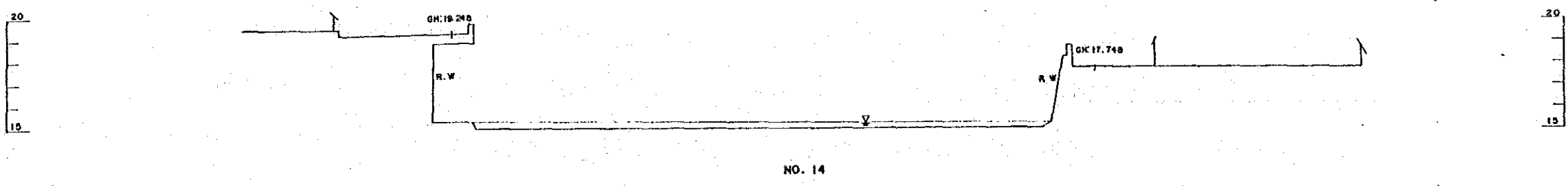
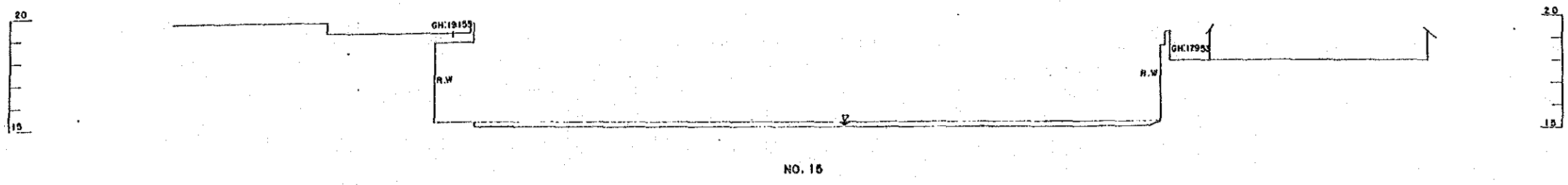
NO. 7



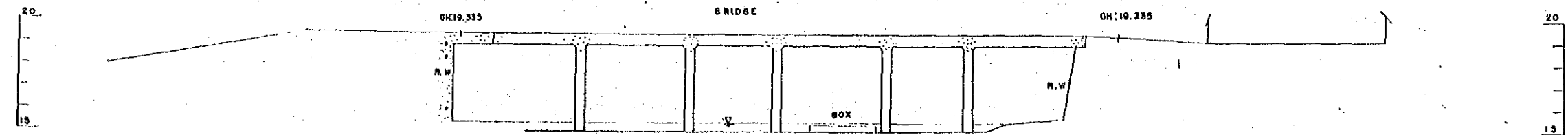
LEGEND	FIG.
	UC 3
	SOURCE : JICA STUDY TEAM
	SCALE : AS SHOWN
	DATE OF DRAWING : 1990. 12. 31
The Study on River Environment Improvement for The Tributaries of Han River System in Seoul Municipality and Its Vicinity.	




LEGEND	FIG.
	UC 4
SOURCE	JICA STUDY TEAM
SCALE	AS SHOWN
DATE OF DRAWING	1980. 12. 31
The Study on River Environment Improvement for The Tributaries of Han River System in Seoul Municipality and Its Vicinity	




LEGEND	FIG.
	VC 5
	SOURCE : JICA STUDY TEAM
	SCALE : AS SHOWN
	DATE OF DRAWING : 1990.12.31
The Study on River Environment Improvement for The Tributaries of Han River System in Seoul Municipality and Its Vicinity	




NO. 18 + 41



NO. 18




NO. 17




NO. 16




LEGEND	FIG
	UC 6
	SOURCE : JICA STUDY TEAM
	SCALE : A3 SHOW
	DATE OF DRAWING : 1990.12.31
The Study on River Environment Improvement for The Tributaries of Han River System in Seoul Municipality and Its Vicinity	




NO. 22




NO. 21




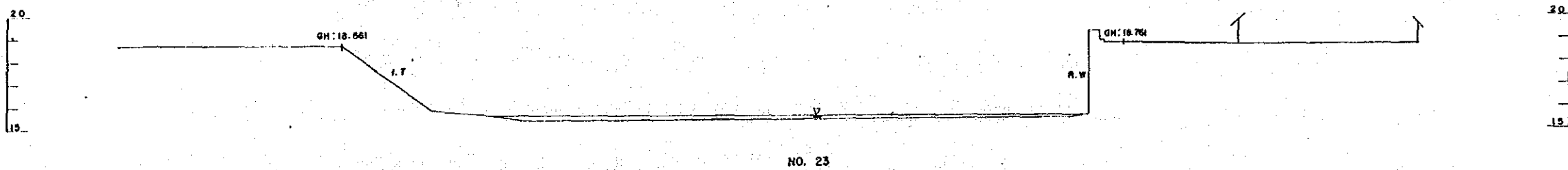
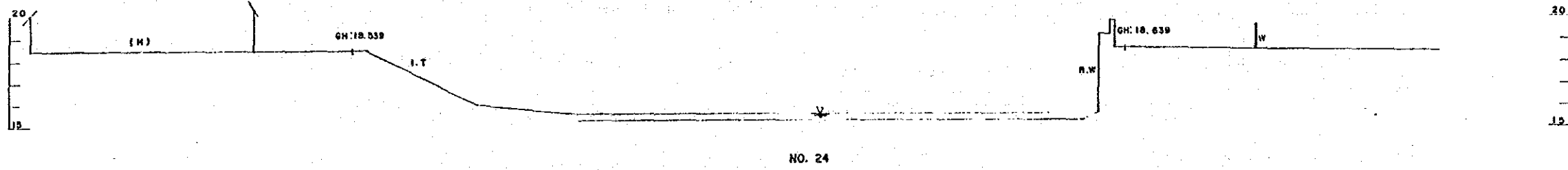

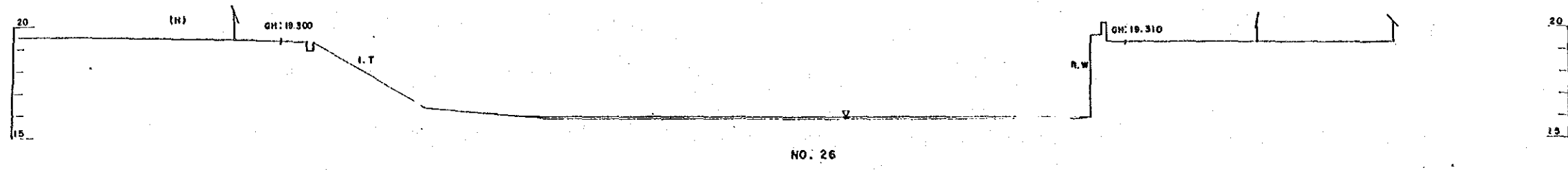
NO. 20



NO. 19

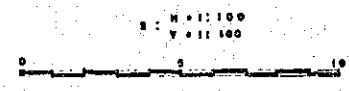
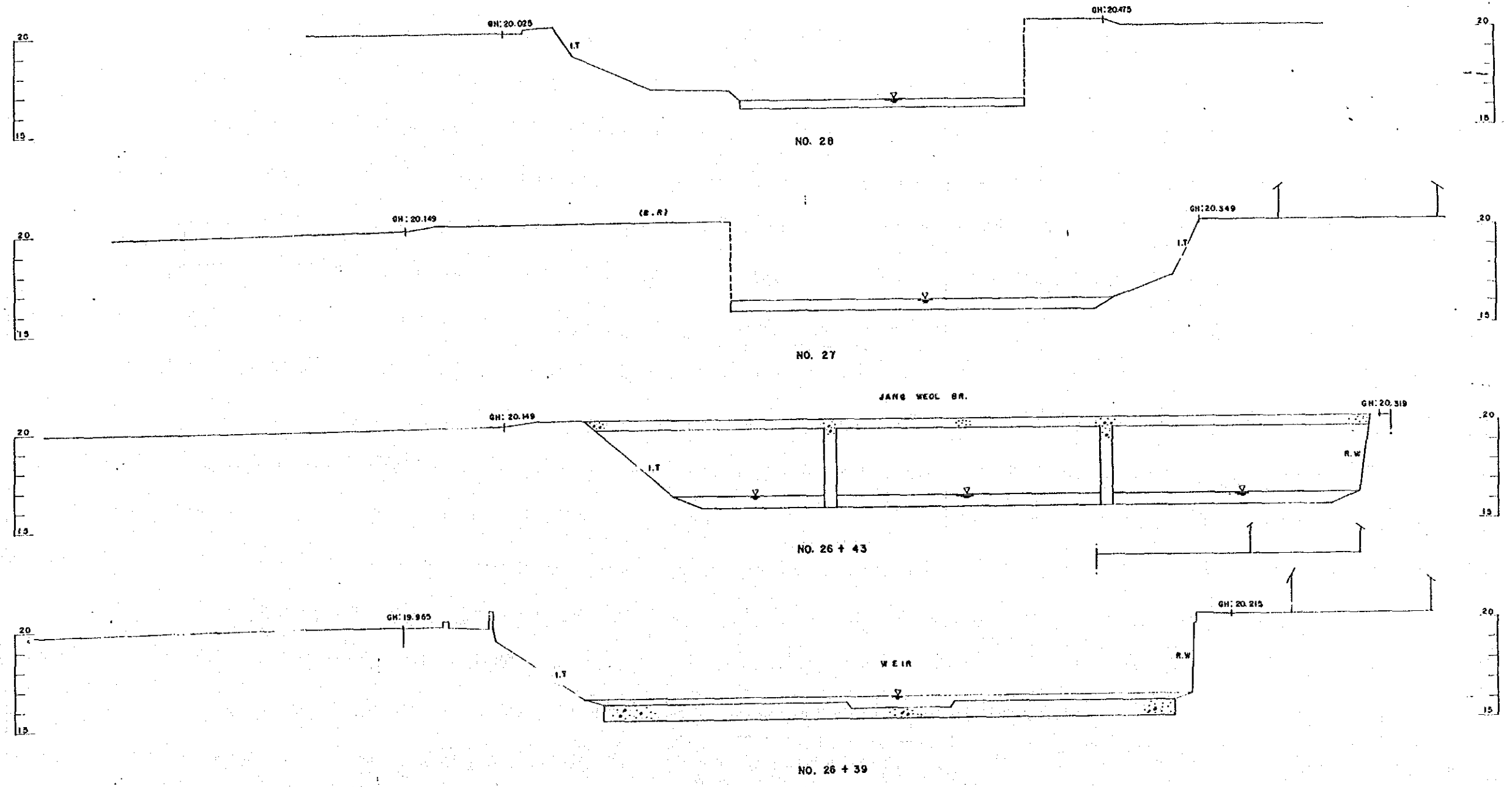


LEGEND	FIG
	UC 7
	SOURCE : JICA STUDY TEAM
	SCALE : AS SHOWN
	DATE OF DRAWING : 1990. 12. 01
The Study on River Environment Improvement for The Tributaries of Han River System in Seoul Municipality and Its Vicinity	

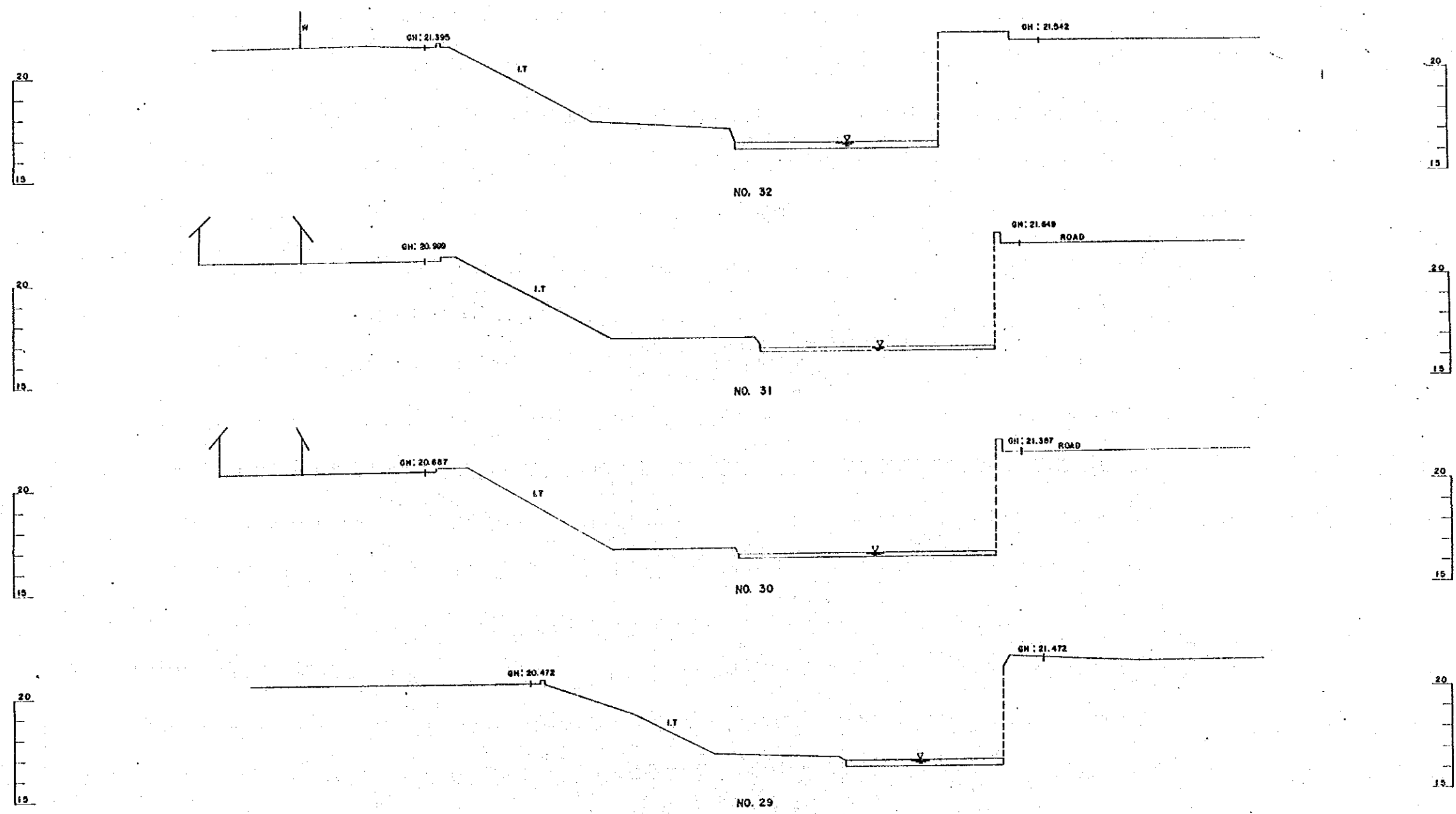


LEGEND	FIG
	UC 8
	SOURCE : JICA STUDY TEAM
	SCALE : AS SHOWN
DATE OF DRAWING : 1990.12.31	
The Study on River Environment Improvement for The Tributaries of Han River System in Seoul Municipality and Its Vicinity	


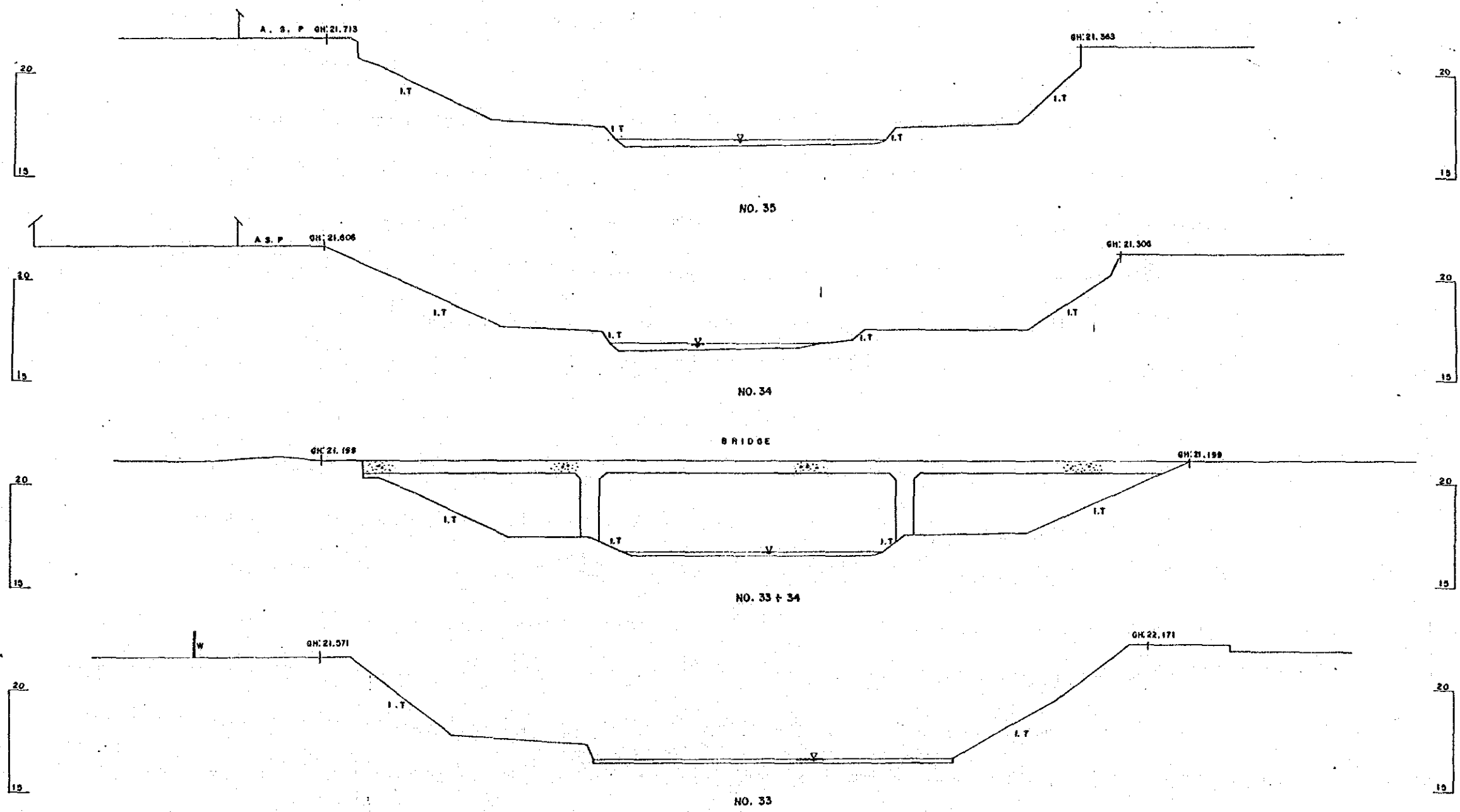




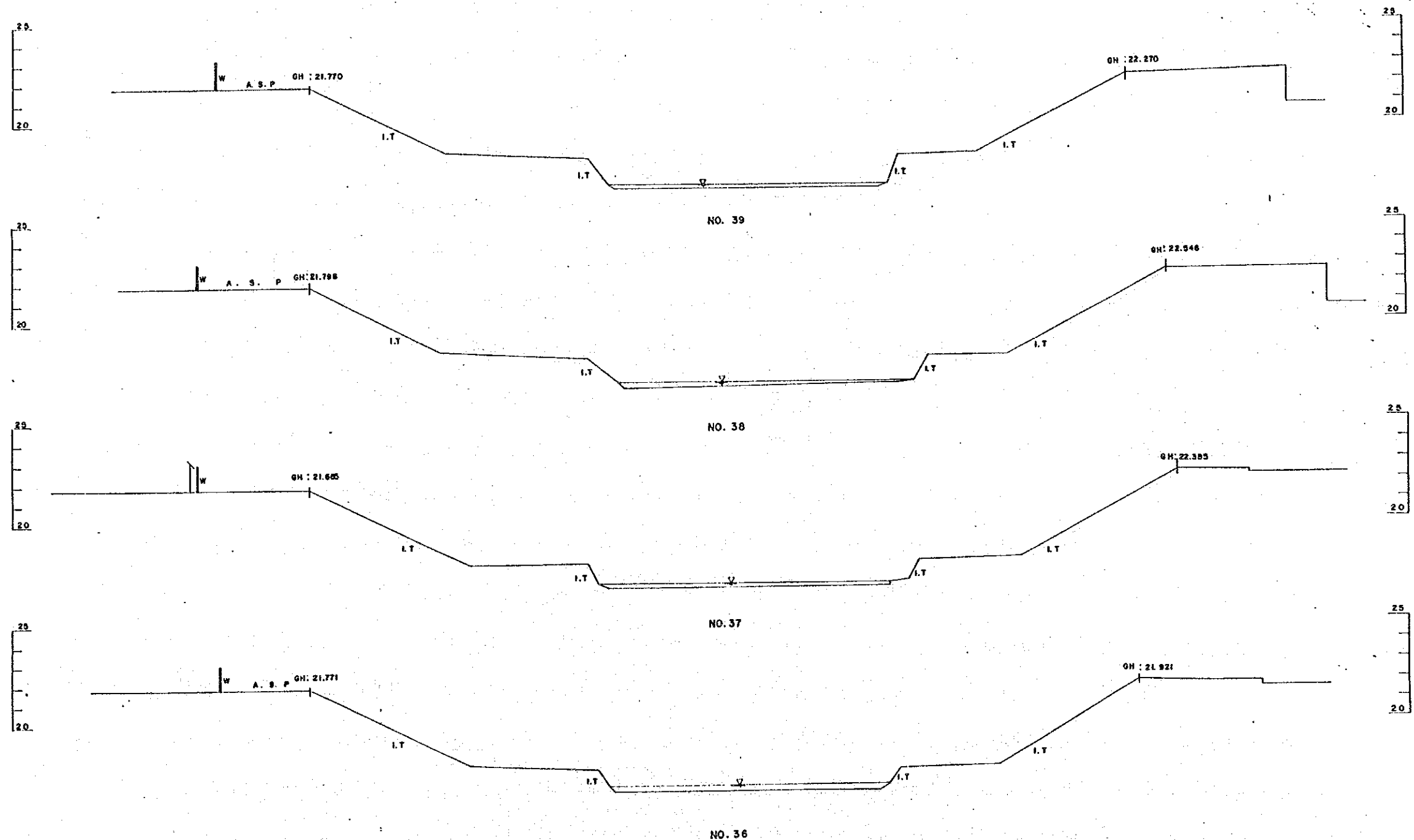
LEGEND	FIG :
	UC 9
	SOURCE : JICA STUDY TEAM
	SCALE : AS SHOWN
	DATE OF DRAWING : 1990.12.31
The Study on River Environment Improvement for The Tributaries of Han River System in Seoul Municipality and Its Vicinity	



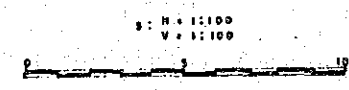
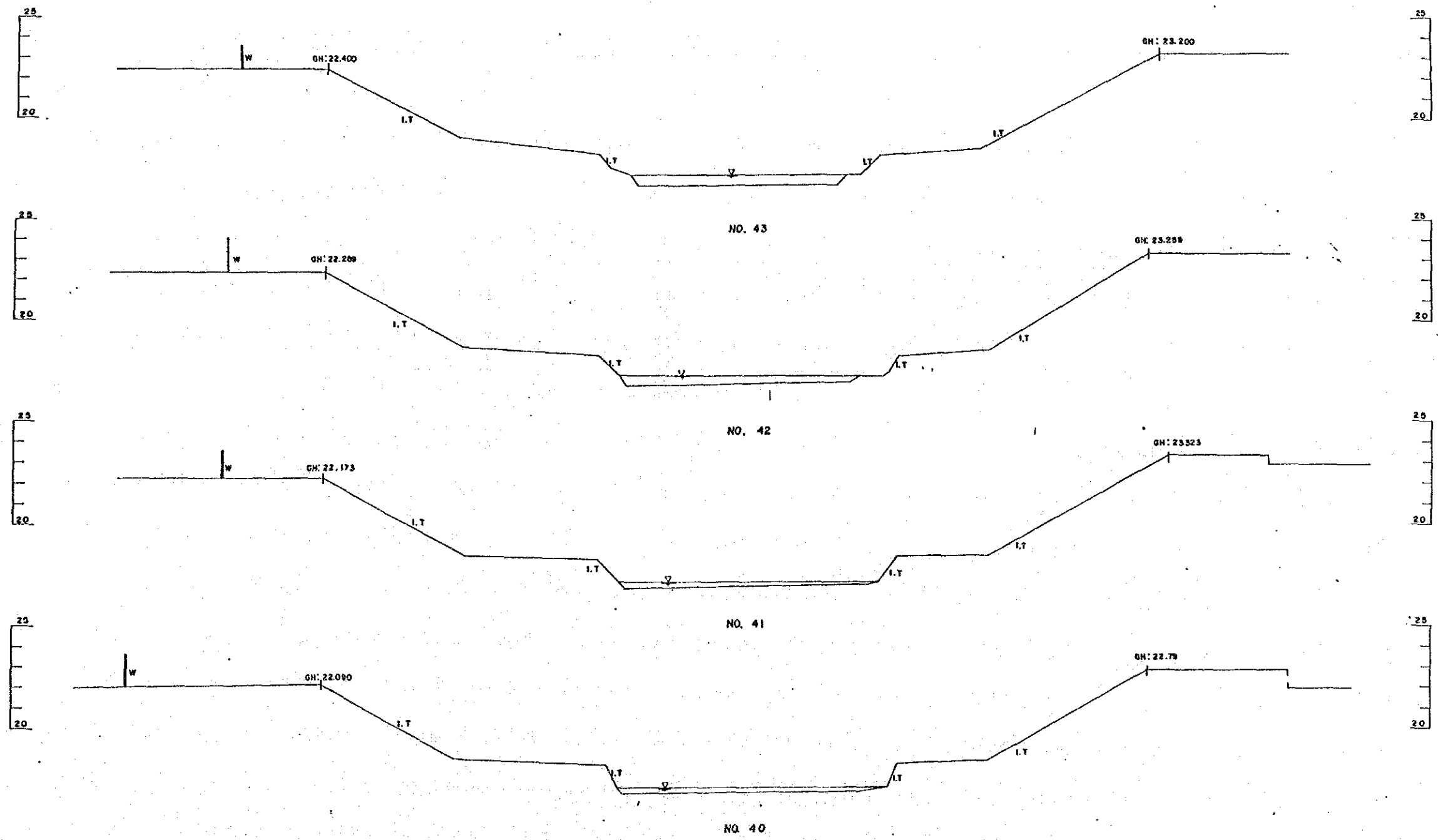
LEGEND	FIG
	UC NO
	SOURCE : JICA STUDY TEAM
	SCALE : AS SHOWN
	DATE OF DRAWING : 1990. 12. 31
The Study on River Environment Improvement for The Tributaries of Han River System in Seoul Municipality and Its Vicinity	




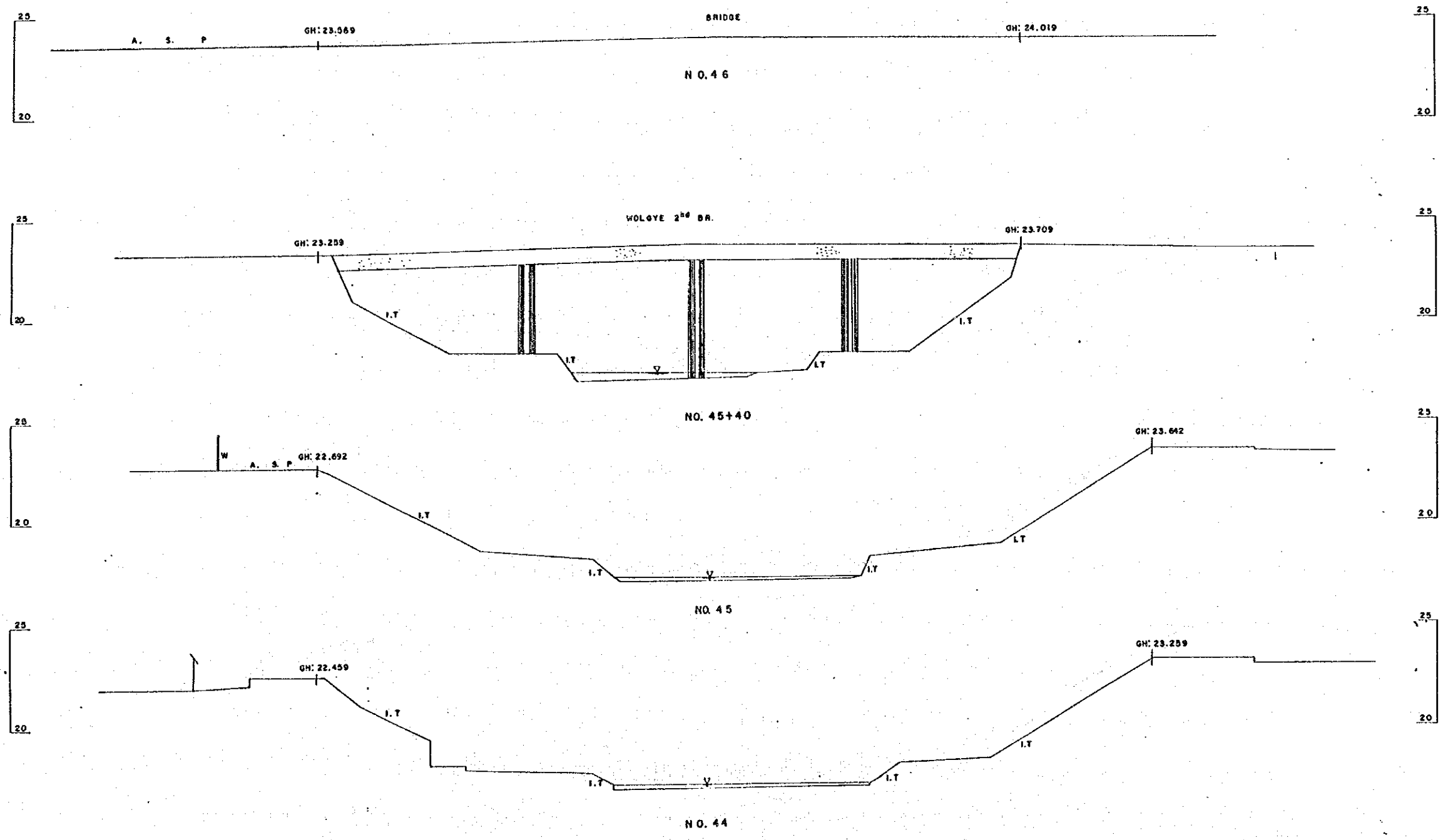
LEGEND	FIG :
	UC II
	SOURCE : JICA STUDY TEAM
	SCALE : AS SHOWN
	DATE OF DRAWING : 1990.12.91
The Study on River Environment Improvement for The Tributaries of Han River System in Seoul Municipality and Its Vicinity	



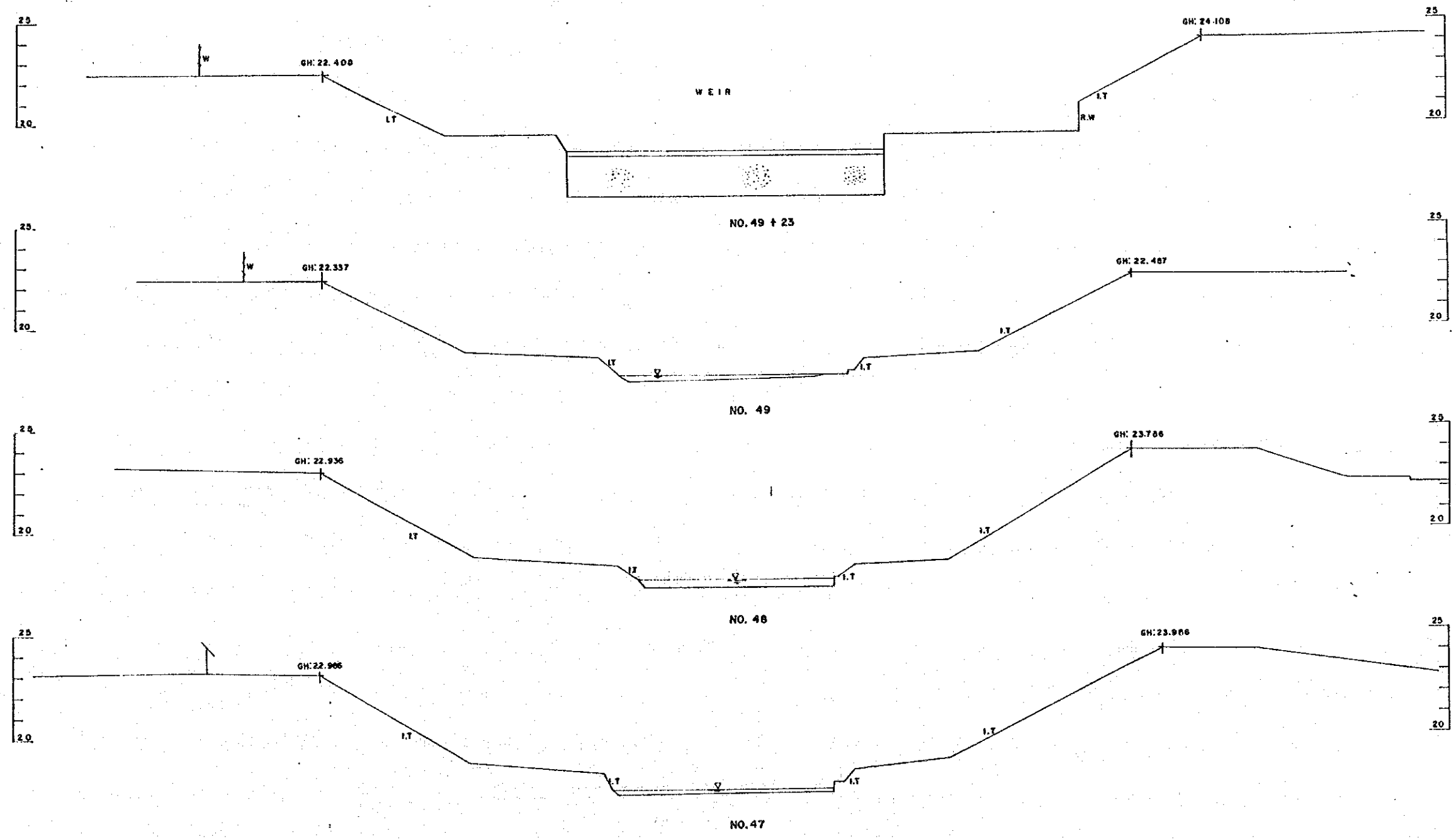
LEGEND	FIG
	UC 12
SOURCE	JICA STUDY TEAM
SCALE	AS SHOWN
DATE OF DRAWING	1990.12.31
The Study on River Environment Improvement for The Tributaries of Han River System in Seoul Municipality and Its Vicinity	



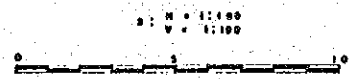
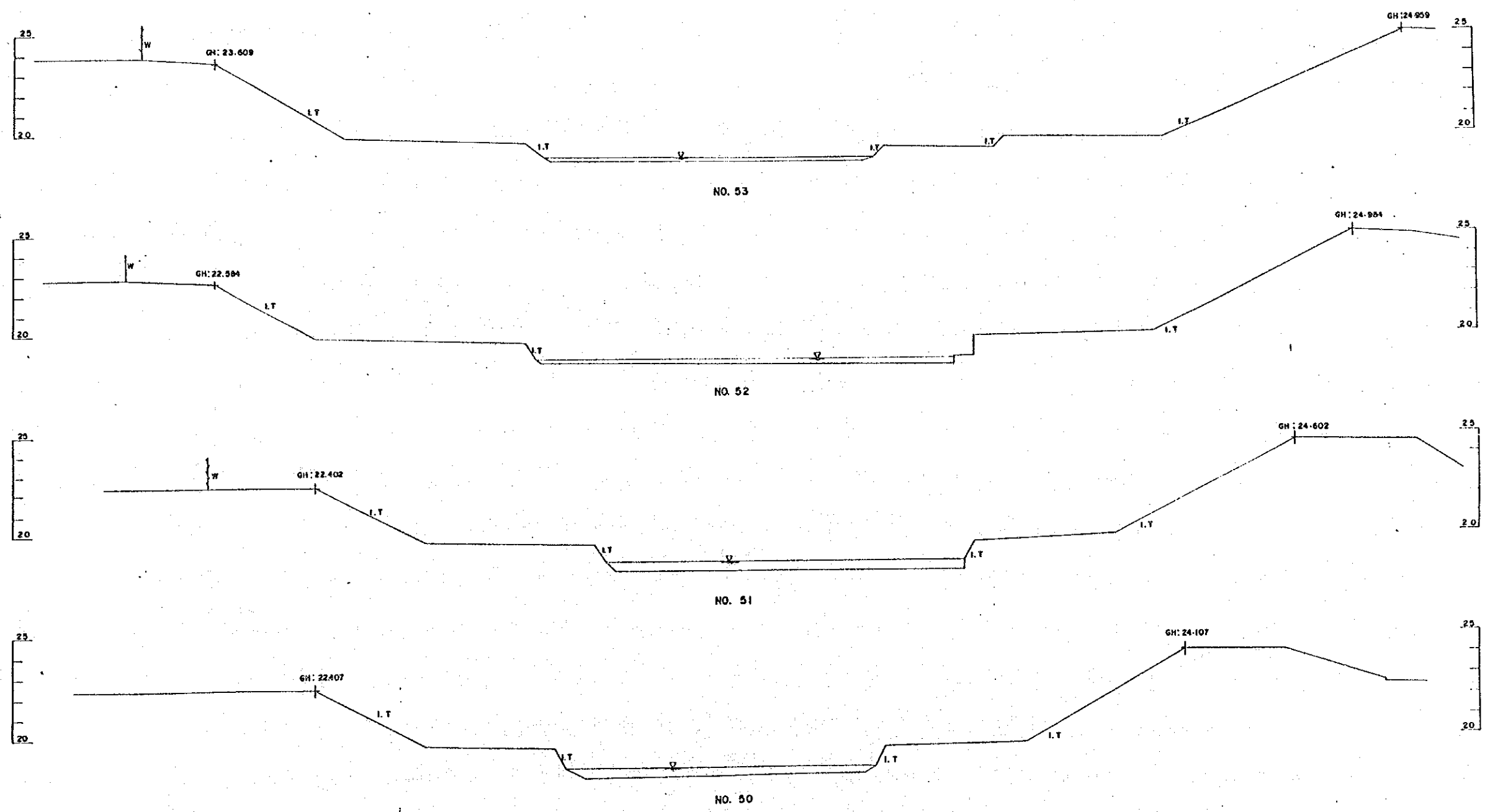
LEGEND	FIG
	UC 13
	SOURCE : JICA STUDY TEAM
	SCALE : AS SHOWN
	DATE OF DRAWING : 1990. 12. 30
The Study on River Environment Improvement for The Tributaries of Han River System in Seoul Municipality and Its Vicinity	



LEGEND	FIG
	UC N
	SOURCE : JICA STUDY TEAM
	SCALE : AS SHOWN
	DATE OF DRAWING : 1990.12.31
The Study on River Environment Improvement for The Tributaries of Han River System in Seoul Municipality and Its Vicinity	

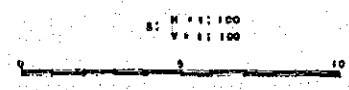
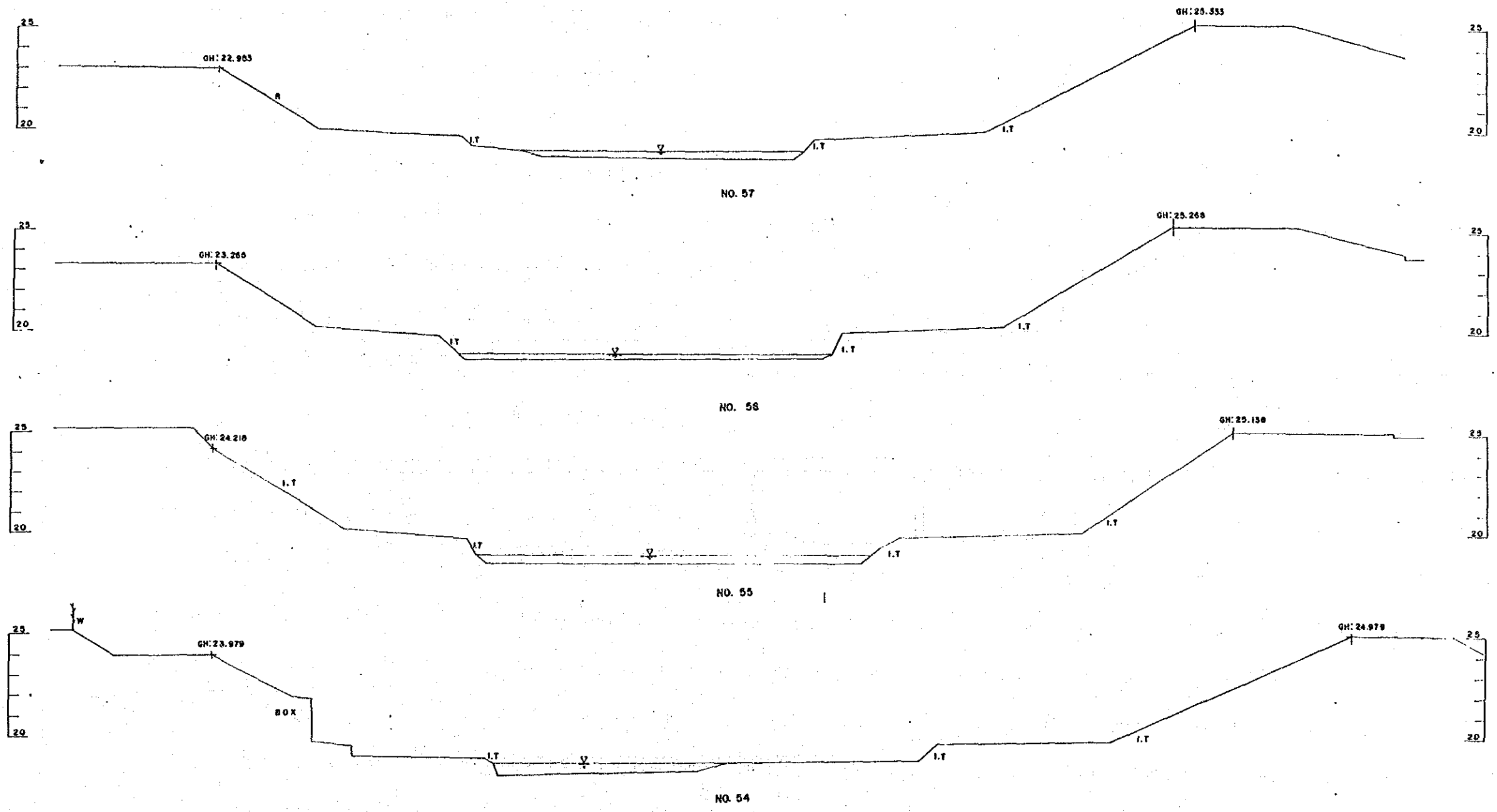


LEGEND	FIG
	UC 15
	SOURCE : JICA STUDY TEAM
	SCALE : A3 SHOW
	DATE OF DRAWING : 1990.12.31
The Study on River Environment Improvement for The Tributaries of Han River System in Seoul Municipality and Its Vicinity	




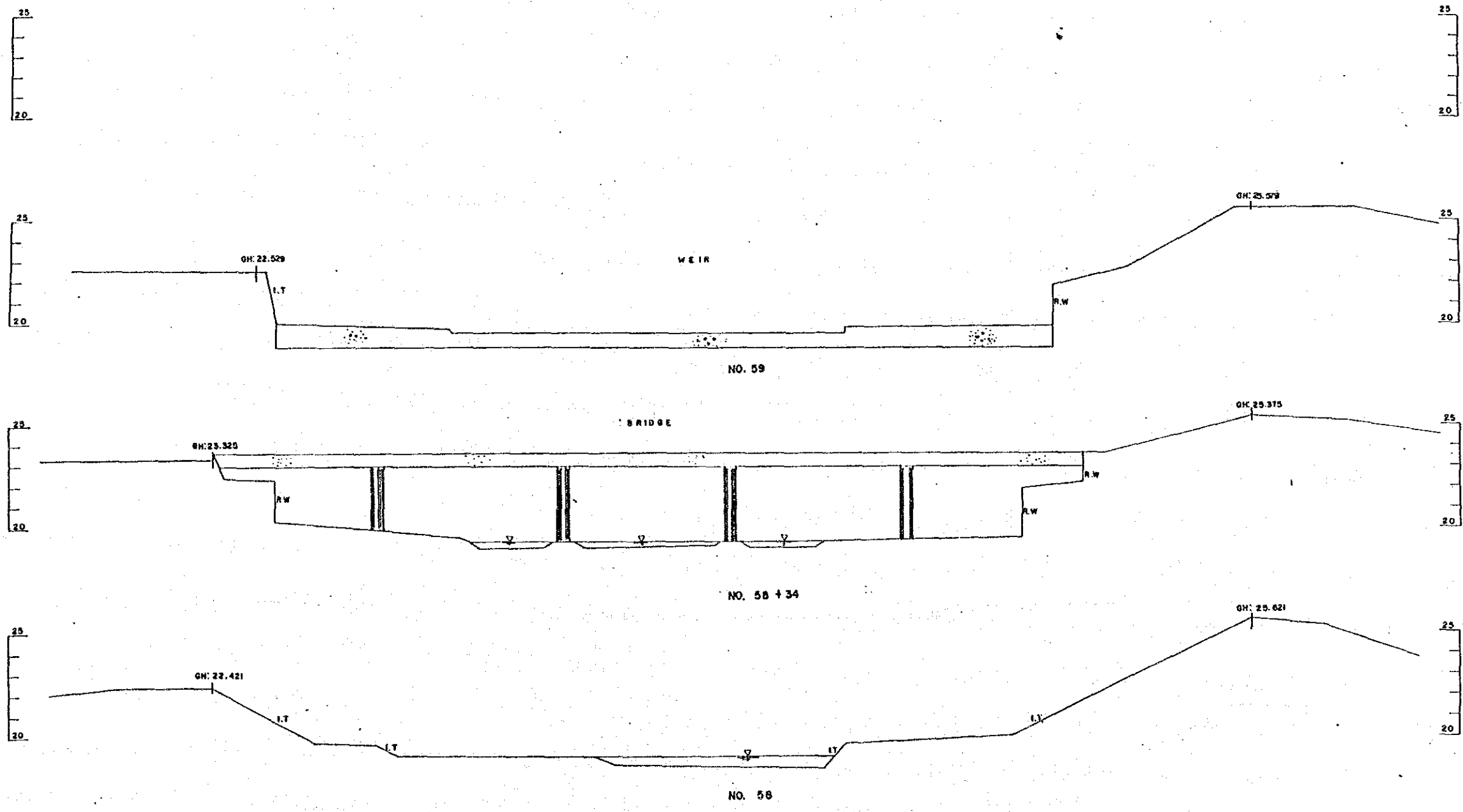
LEGEND	FIG
	UC 16
	SOURCE : JICA STUDY TEAM
	SCALE : AS SHOWN
	DATE OF DRAWING : 1990. 12. 31
The Study on River Environment Improvement for The Tributaries of Han River System in Seoul Municipality and Its Vicinity	




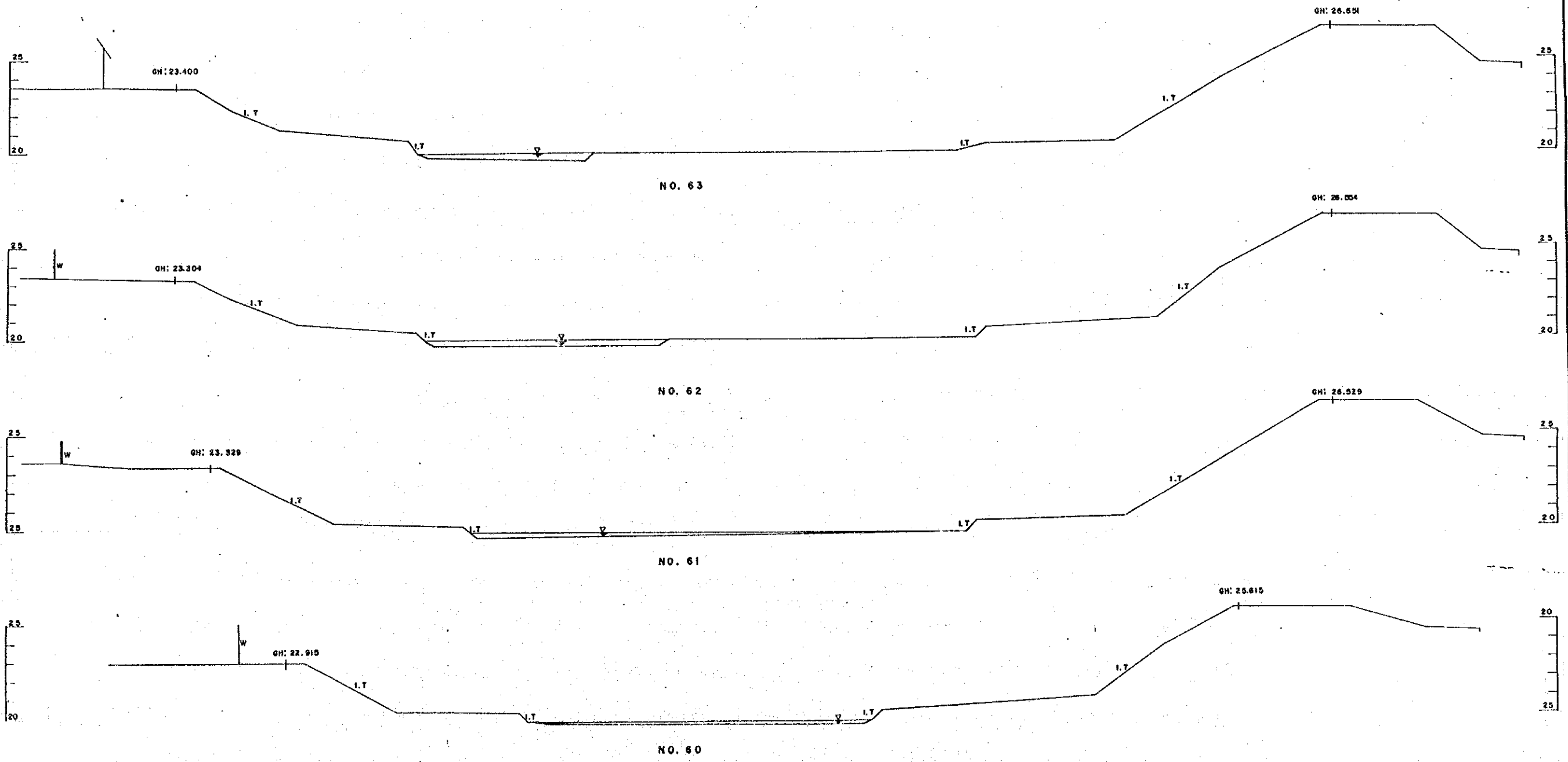


LEGEND	FIG. :
	UC 17
SOURCE :	JICA STUDY TEAM
SCALE :	AS SHOWN
DATE OF DRAWING :	1990.12.14
The Study on River Environment Improvement for the Tributaries of Han River System in Seoul Municipality and Its Vicinity	

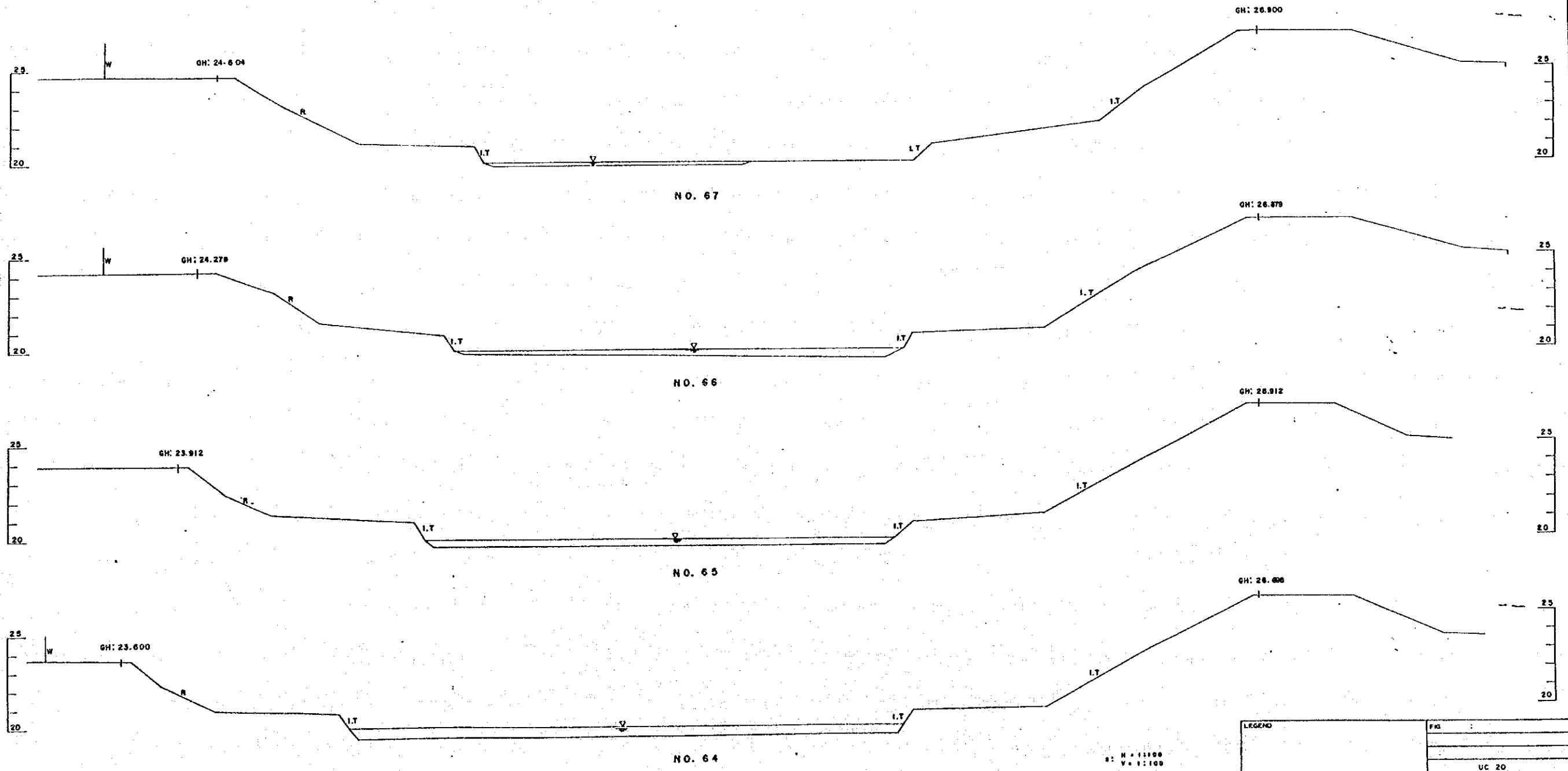
50  
 9-30-1990  
 1B




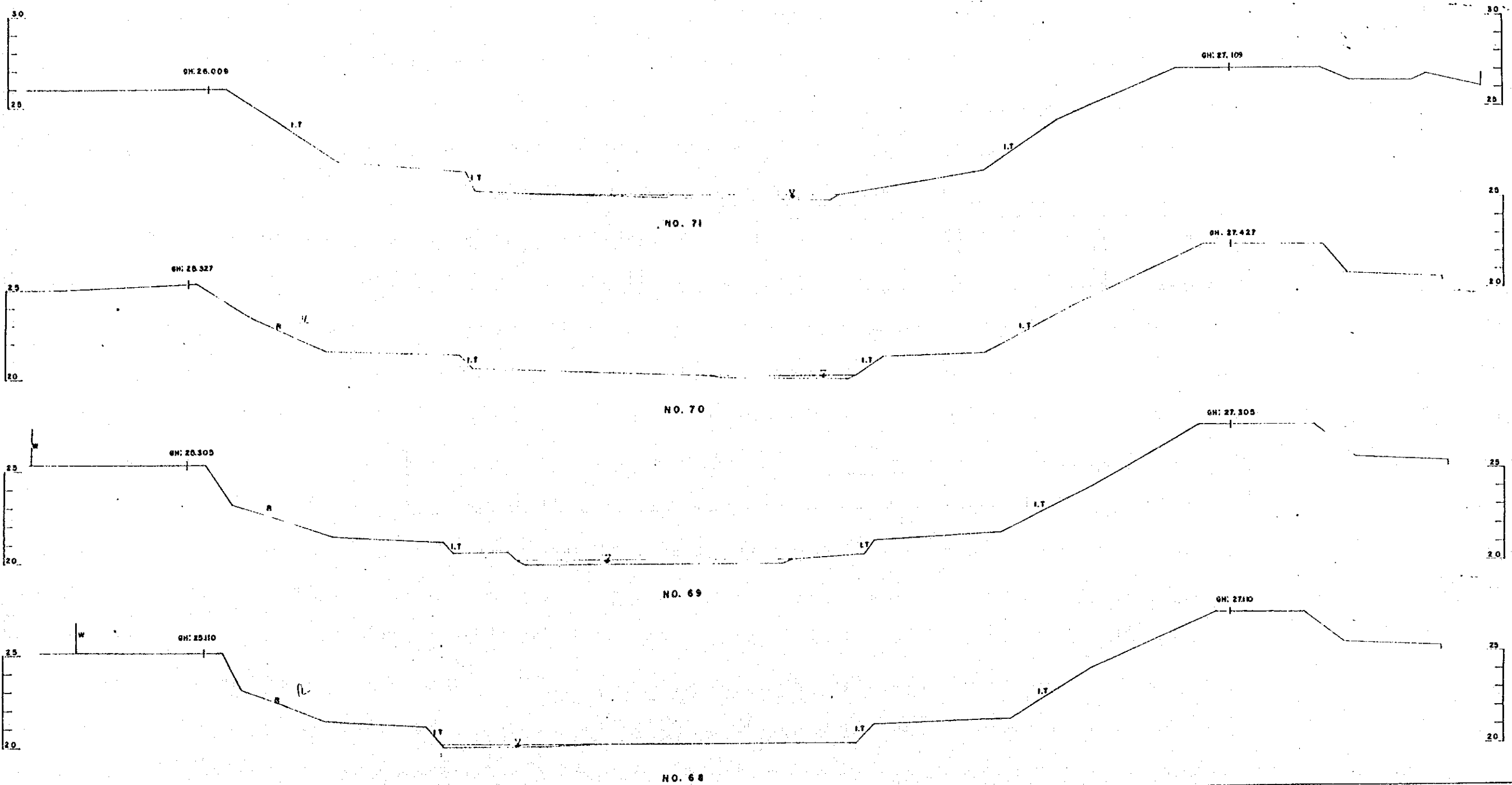
LEGEND	
	FIG :
	UC 1B
	SOURCE : JICA STUDY TEAM
	SCALE : AS SHOWN
	DATE OF DRAWING : 1990.12.31
The Study on River Environment Improvement for The Tributaries of Han River System in Seoul Municipality and Its Vicinity	



LEGEND	FIG :
	UC 19
	SOURCE : JICA STUDY TEAM
	SCALE : A8 88888
	DATE OF DRAWING : 1990.12.31
The Study on River Environment Improvement for The Tributaries of Han River System in Seoul Municipality and Its Vicinity	


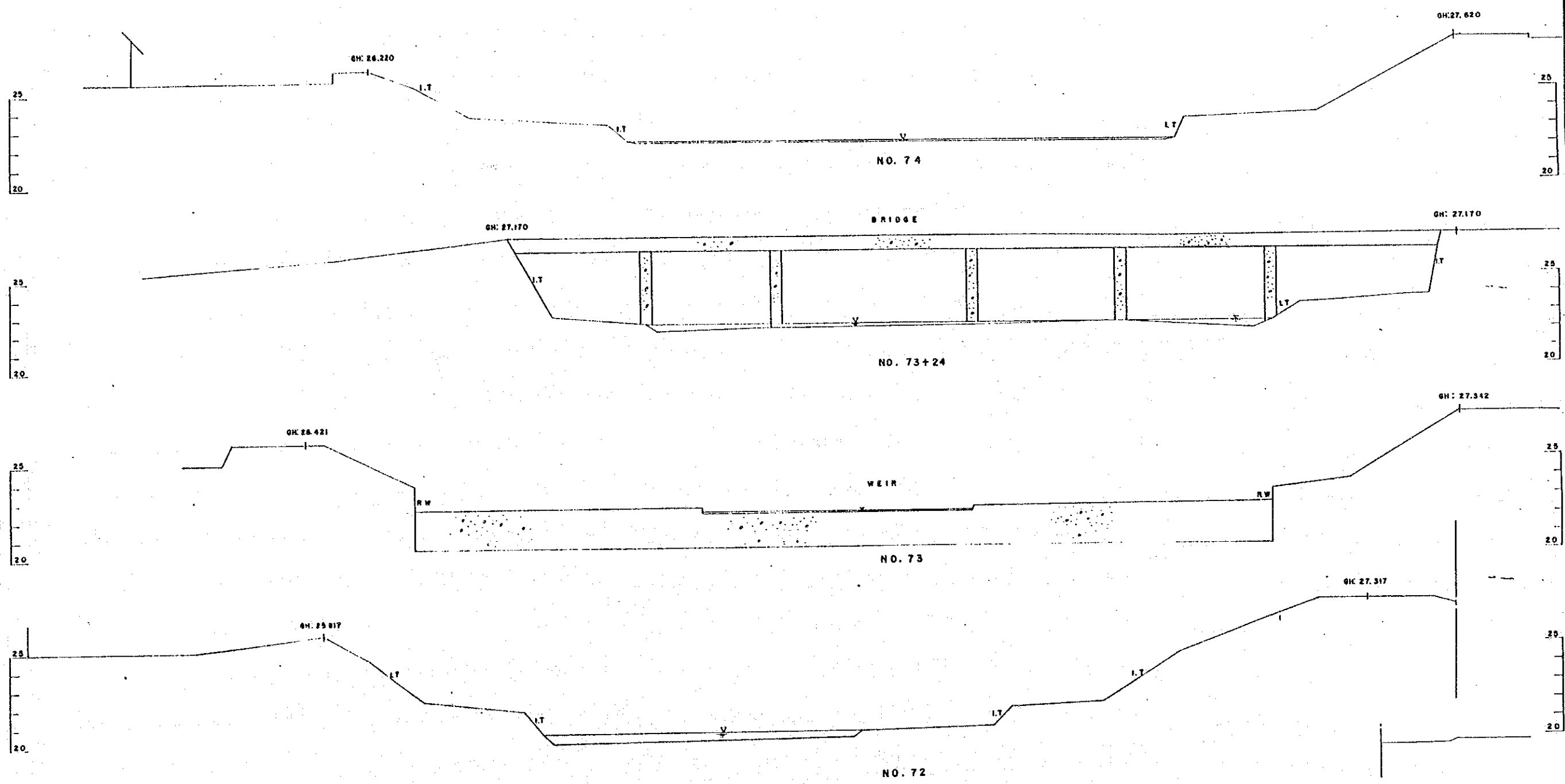


LEGEND	FIG :
	UC 20
	SOURCE : JICA STUDY TEAM
	SCALE : AS SHOWN
DATE OF DRAWING : 1990. 12. 31	
The Study on River Environment Improvement for The Tributaries of Han River System in Seoul Municipality and Its Vicinity	

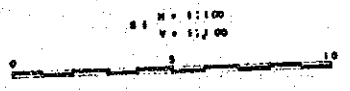
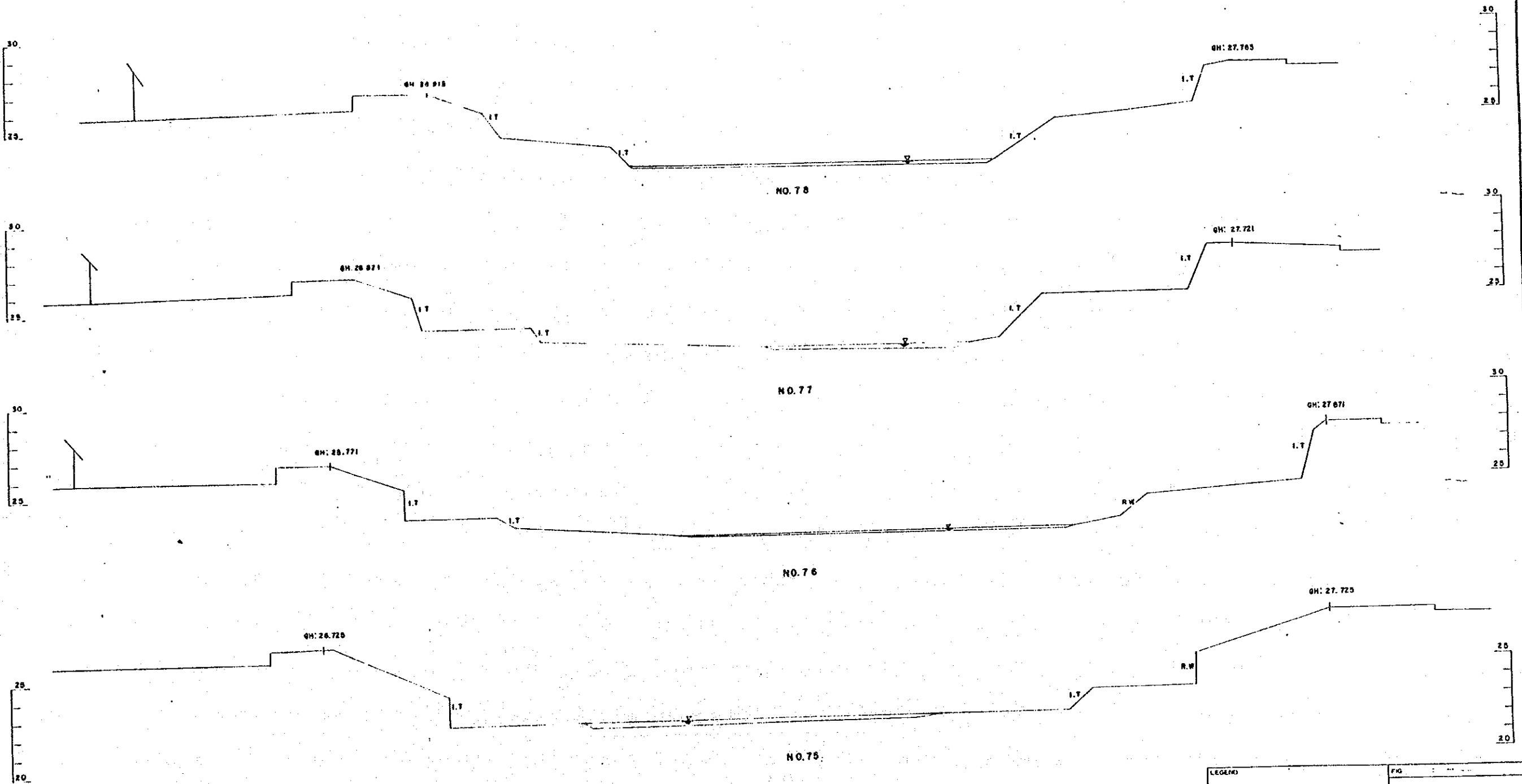


LEGEND	FIG
	UC 21
SOURCE	JICA STUDY TEAM
SCALE	A 0 SHOWS
DATE OF DRAWING	1980-12-31
The Study on River Environment Improvement for The Tributaries of Han River System in Seoul Municipality and Its Vicinity	

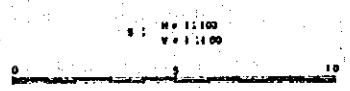
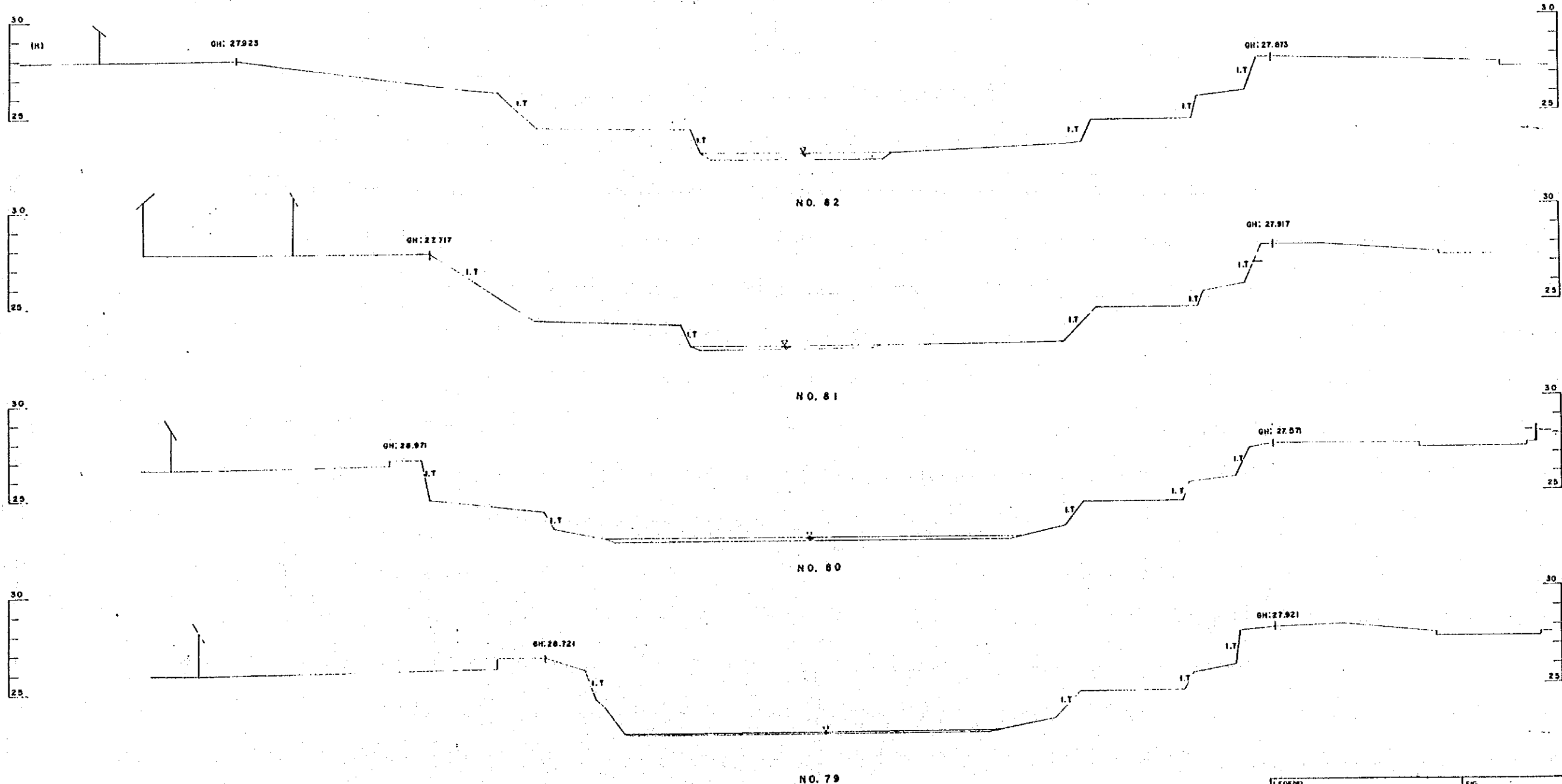
50  
 9-10-10  
 22



LEGEND	FIG :
	UC 22
	SOURCE : JICA STUDY TEAM
	SCALE : AS SHOWN
	DATE OF DRAWING : 1990. 12. 31
The Study on River Environment Improvement for The Tributaries of Han River System in Seoul Municipality and Its Vicinity	



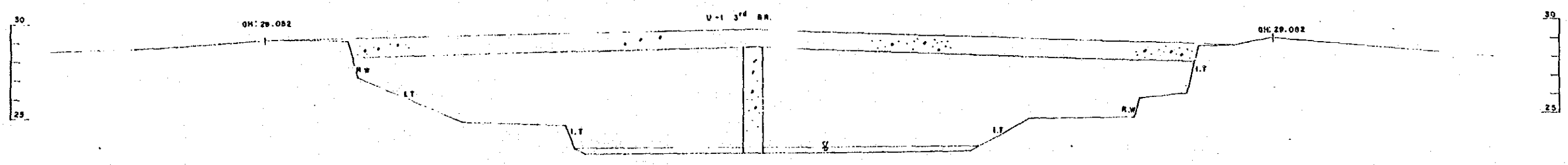



LEGEND	FIG
	UC 23
	SOURCE : JICA STUDY TEAM
	SCALE : A 6 SHOWN
	DATE OF DRAWING : 1980. 12. 31
The Study on River Environment Improvement for The Tributaries of Han River System in Seoul Municipality and Its Vicinity	




LEGEND	FIG :
	UC 24
	SOURCE : JICA STUDY TEAM
	SCALE : AS SHOWN
	DATE OF DRAWING : 1980. 12. 31
The Study on River Environment Improvement for The Tributaries of Han River System in Seoul Municipality and Its Vicinity	

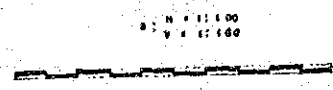








NO. 82 + 39




LEGEND	FIG.
	UC 25
SOURCE	JICA STUDY TEAM
SCALE	AS SHOWN
DATE OF DRAWING	1990.12.31
The Study on River Environment Improvement for The Tributaries of Han River System in Seoul Municipality and Its Vicinity	




LEGEND	FIG
	UC 26
SOURCE	JICA STUDY TEAM
SCALE	AS SHOWN
DATE OF DRAWING	1990.12.27


The Study on River Environment Improvement for the Tributaries of Han River System in Seoul Municipality and Its Vicinity




NO. 88




NO. 87



NO. 86


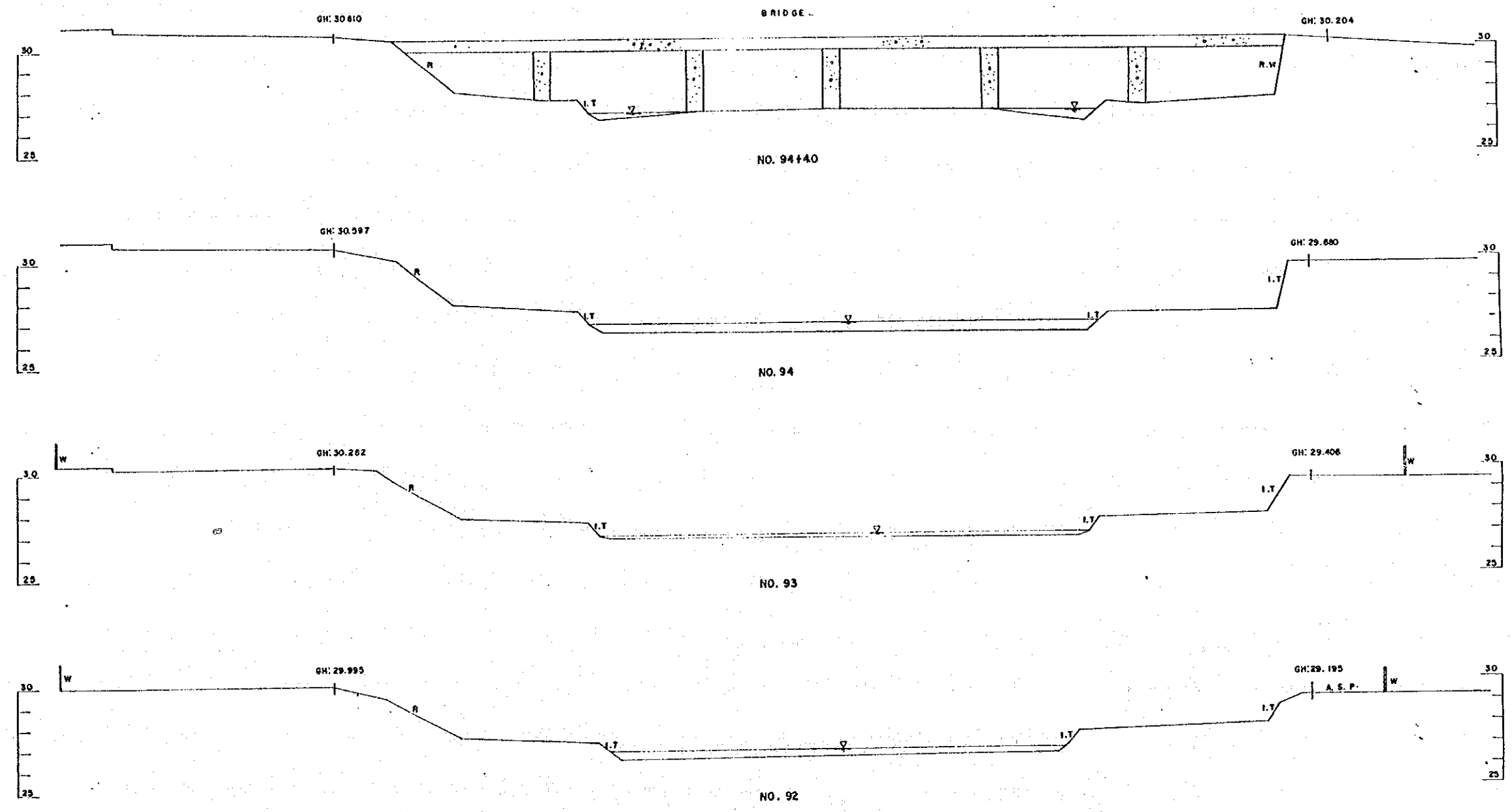


NO. 85

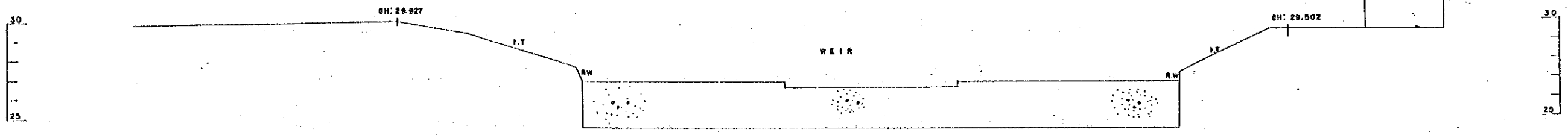


LEGEND	FIG
	UC 26
	SOURCE : JICA STUDY TEAM
	SCALE : AS SHOWN
DATE OF DRAWING : 1990.12.31	


The Study on River Environment Improvement for The Tributaries of Han River System in Seoul Municipality and Its Vicinity




LEGEND	FIG.
	UC 28
	SOURCE : JICA STUDY TEAM
	SCALE : AS SHOWN
	DATE OF DRAWING : 1990. 12. 31
The Study on River Environment Improvement for The Tributaries of Han River System in Seoul Municipality and Its Vicinity	




NO. 91+16



NO. 91




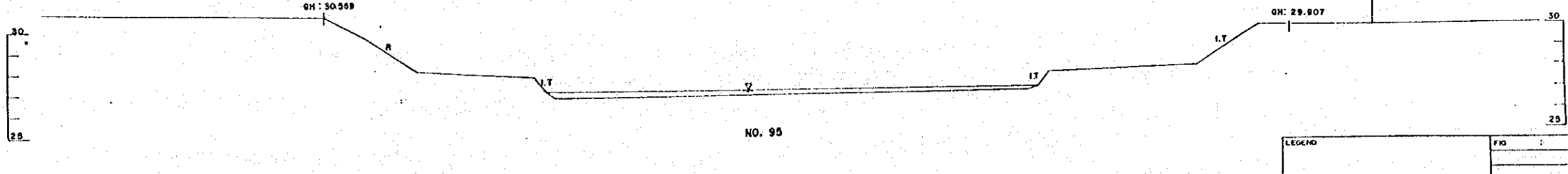
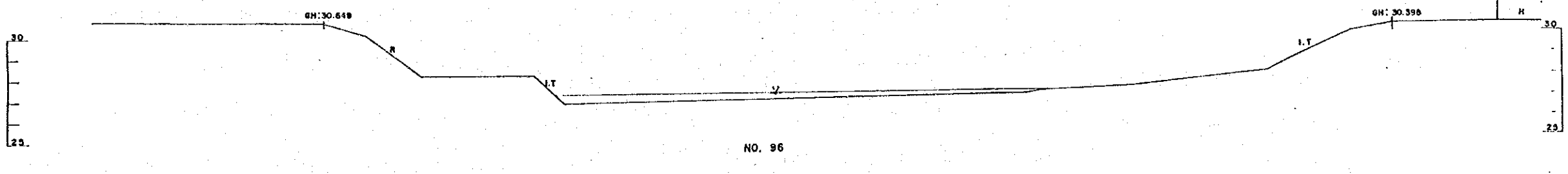
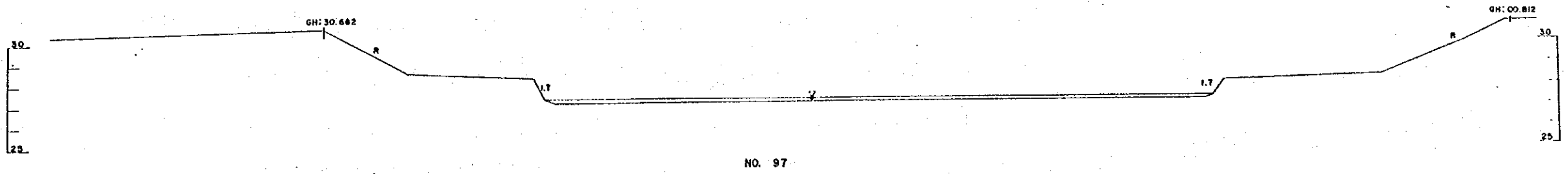

NO. 90




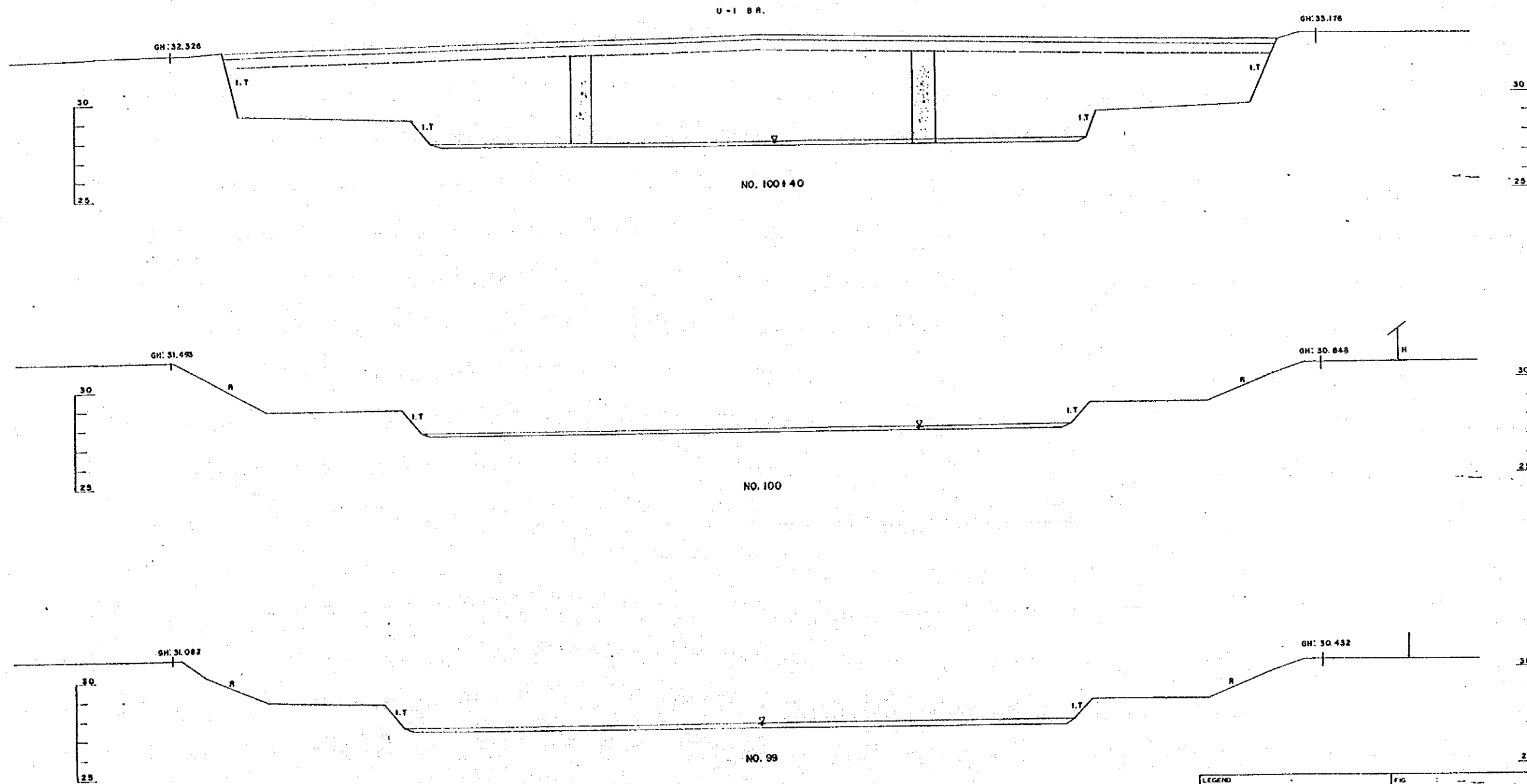
NO. 89



LEGEND	FIG :
	UC 27
	SOURCE : JICA STUDY TEAM
	SCALE : AS SHOWN
	DATE OF DRAWING : 1990. 12. 31
The Study on River Environment Improvement for The Tributaries of Han River System in Seoul Municipality and Its Vicinity	




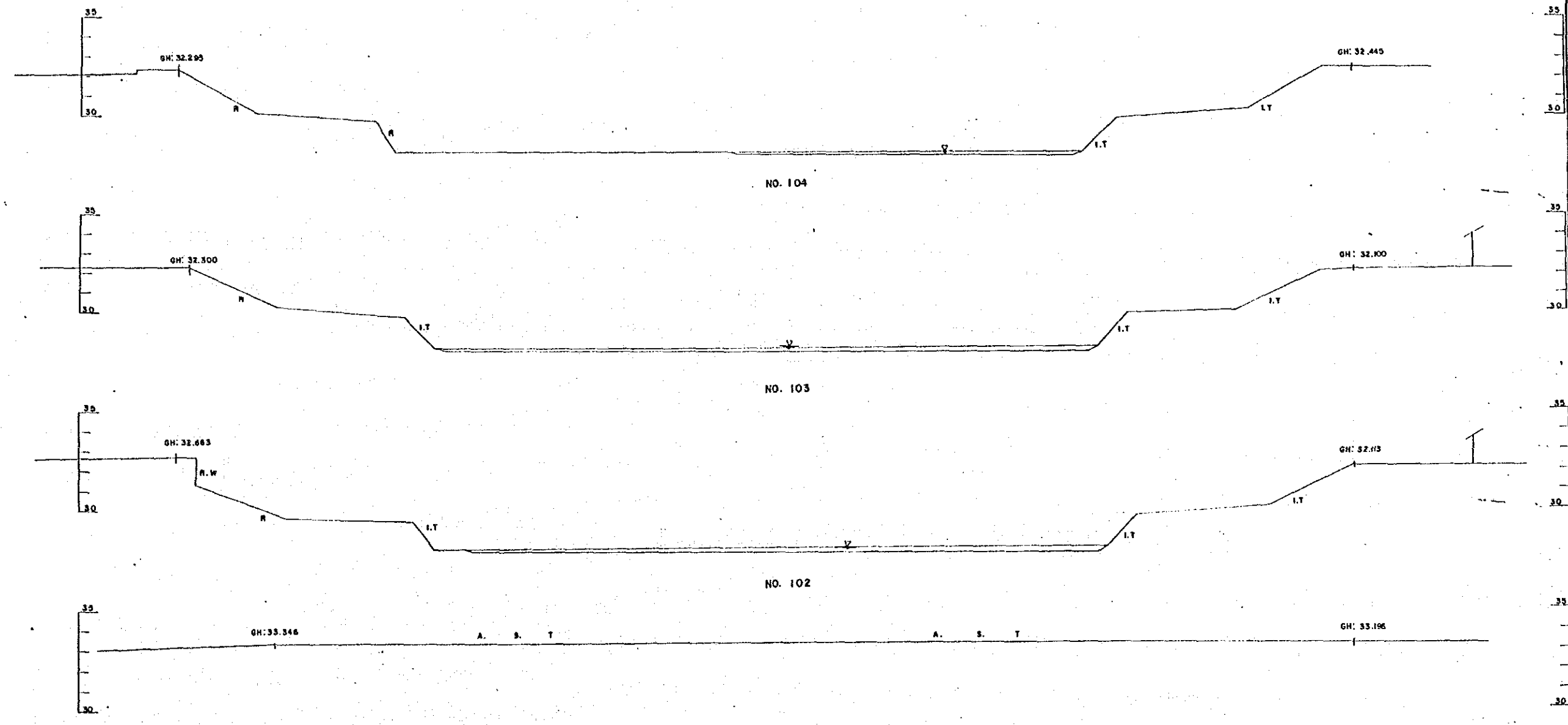
LEGEND	FIG
	UC 29
	SOURCE : JICA STUDY TEAM
	SCALE : AS SHOWN
DATE OF DRAWING : 1990. 12. 31	
The Study on River Environment Improvement for The Tributaries of Han River System in Seoul Municipality and Its Vicinity	



LEGEND	FIG
	UC 50
	SOURCE : JICA STUDY TEAM
	SCALE : AS SHOWN
	DATE OF DRAWING : 1990. 12. 31


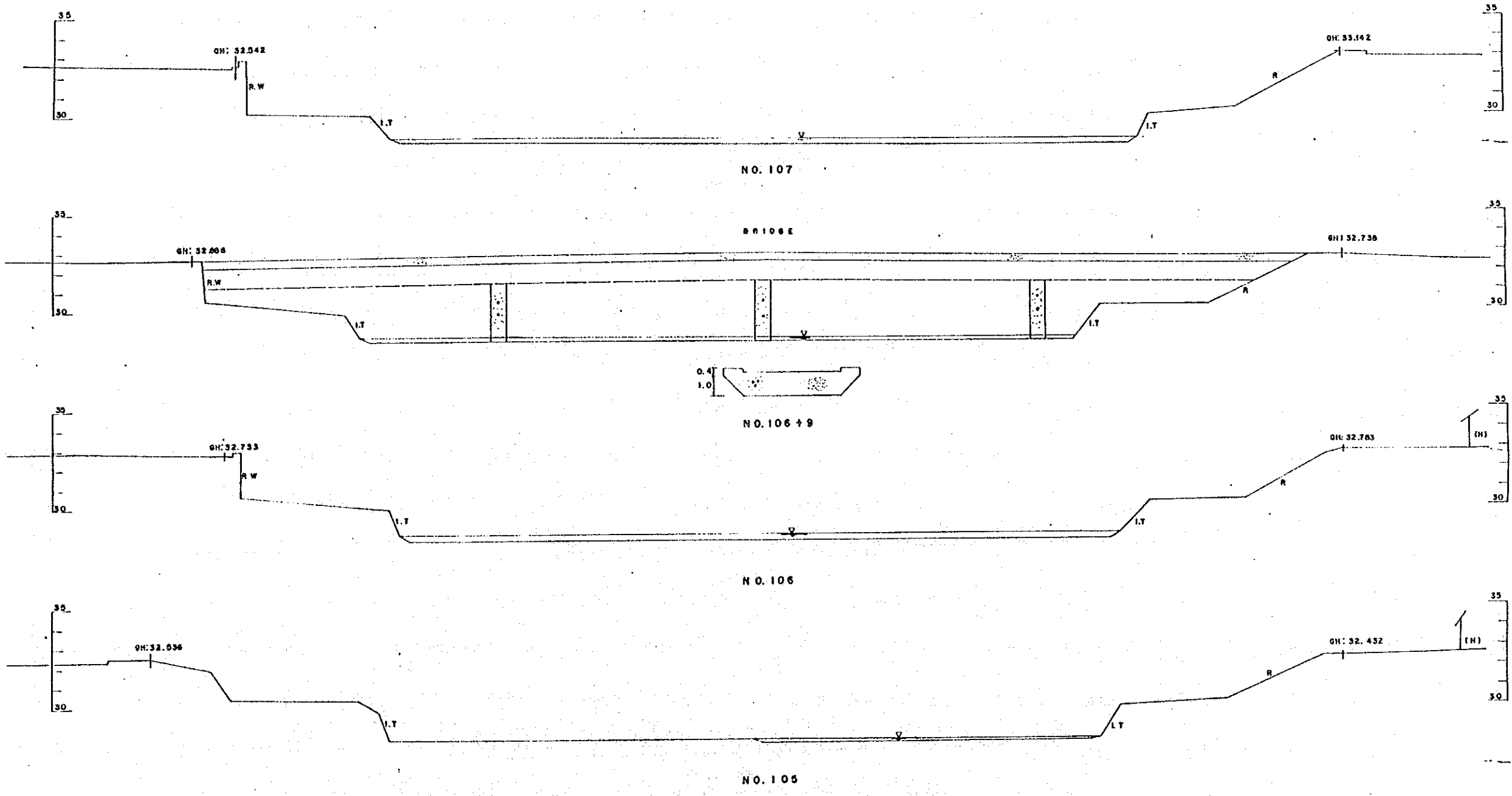
The Study on River Environment Improvement for The Tributaries of Han River System in Seoul Municipality and Its Vicinity

50  
 31




LEGEND	FIG.
	UC M
	SKETCH : JCA STUDY TEAM
	SCALE : AS SHOWN
	DATE OF DRAWING : 1990. 12. 31
The Study on River Environment Improvement for The Tributaries of Han River System in Seoul Municipality and Its Vicinity	







LEGEND	FIG
	UC 32
	SOURCE : JICA STUDY TEAM
	SCALE : AS SHOWN
	DATE OF DRAWING : 1990. 12. 31
The Study on River Environment Improvement for The Tributaries of Han River System in Seoul Municipality and Its Vicinity	




NO. 111




NO. 110



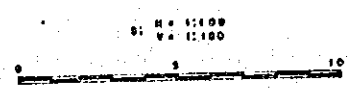
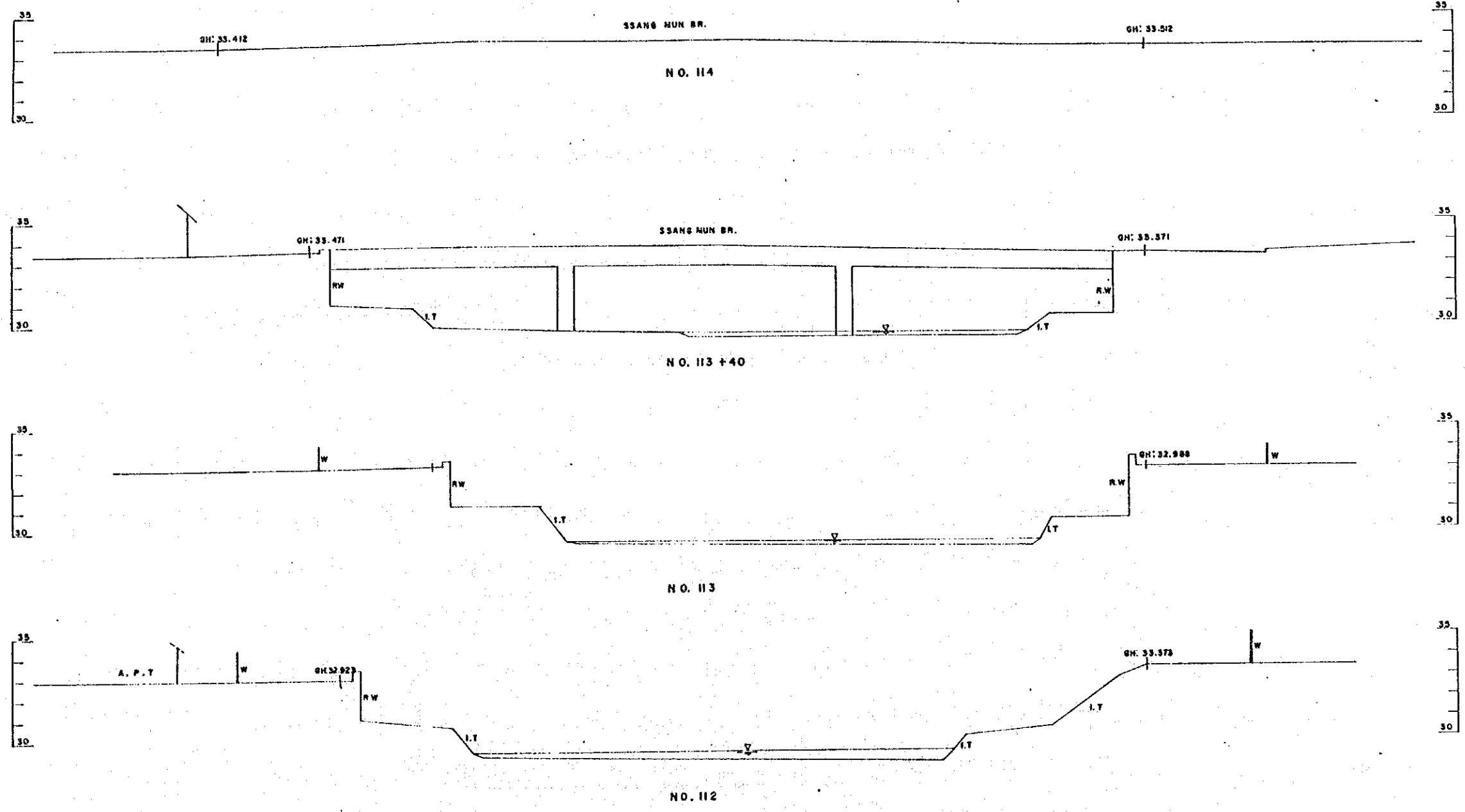
NO. 109



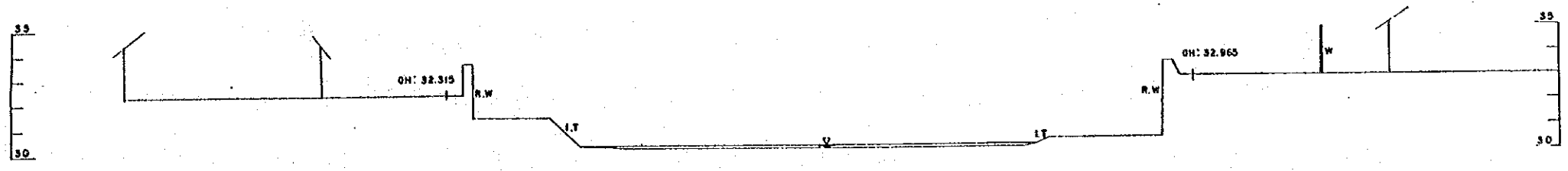
NO. 108




LEGEND	FIG :
	UC 33
	SOURCE : JCA STUDY TEAM
	SCALE : A 8 S.W. 1/4
	DATE OF DRAWING : 1990. 12. 31
The Study on River Environment Improvement for The Tributaries of Han River System in Seoul Municipality and Its Vicinity	




LEGEND	FIG
	UC 54
	SOURCE : JICA STUDY TEAM
	SCALE : AS SHOWN
	DATE OF DRAWING : 1990. 12. 31
The Study on River Environment Improvement for The Tributaries of Han River System in Seoul Municipality and Its Vicinity	




NO. 118



NO. 117



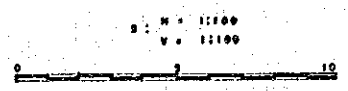
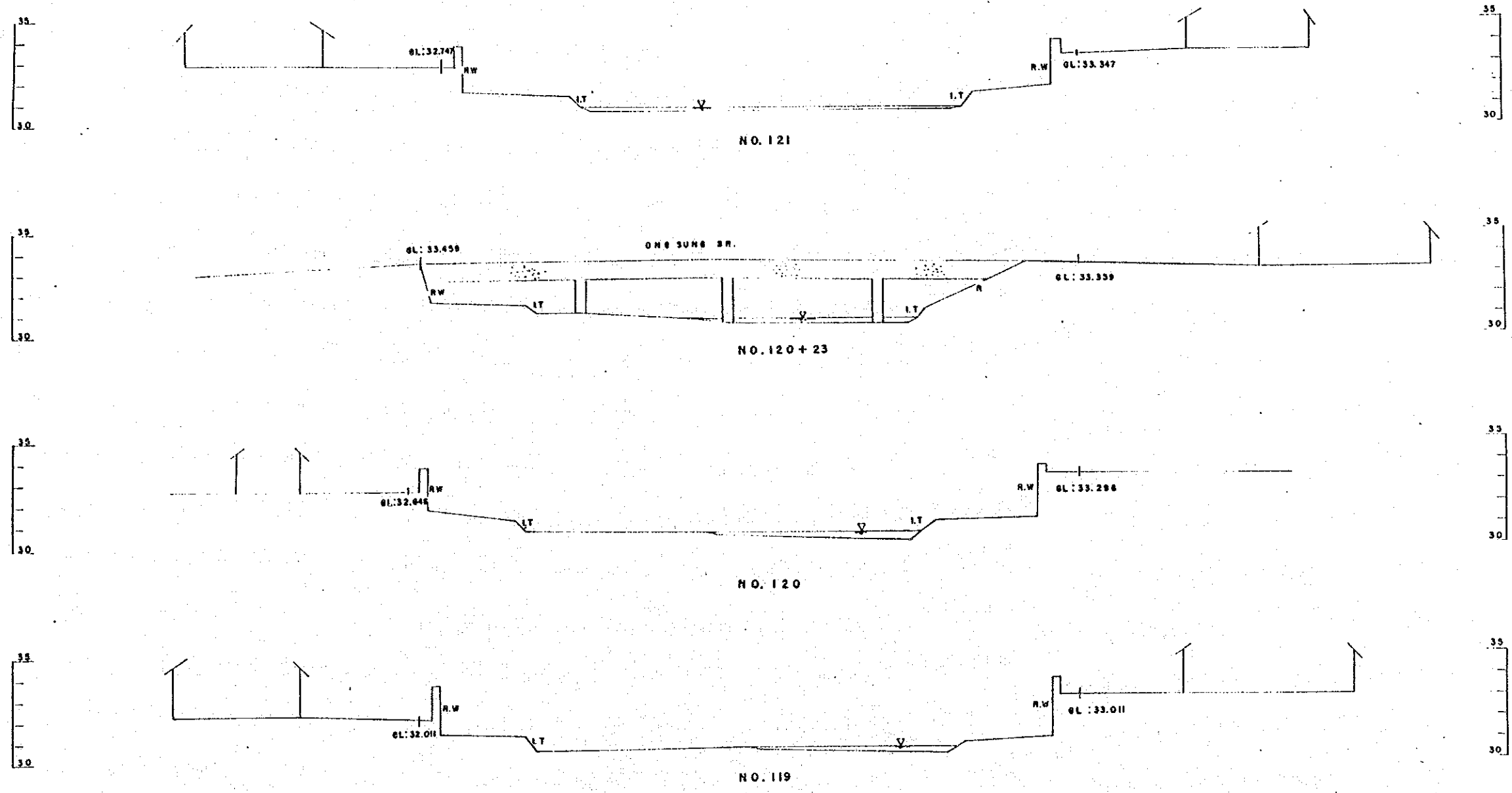
NO. 116



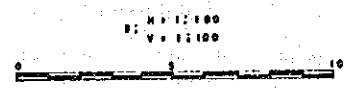
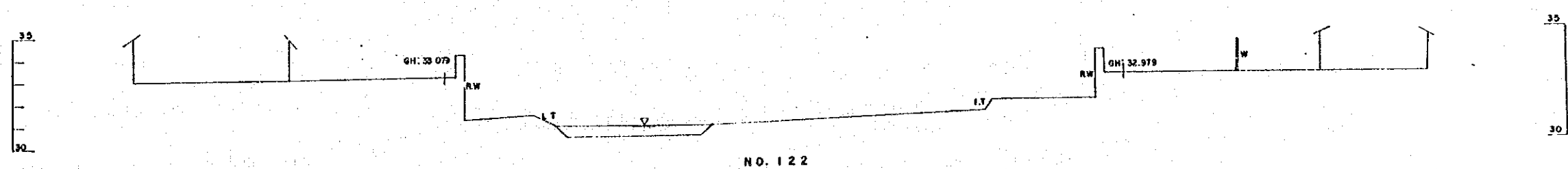



NO. 115



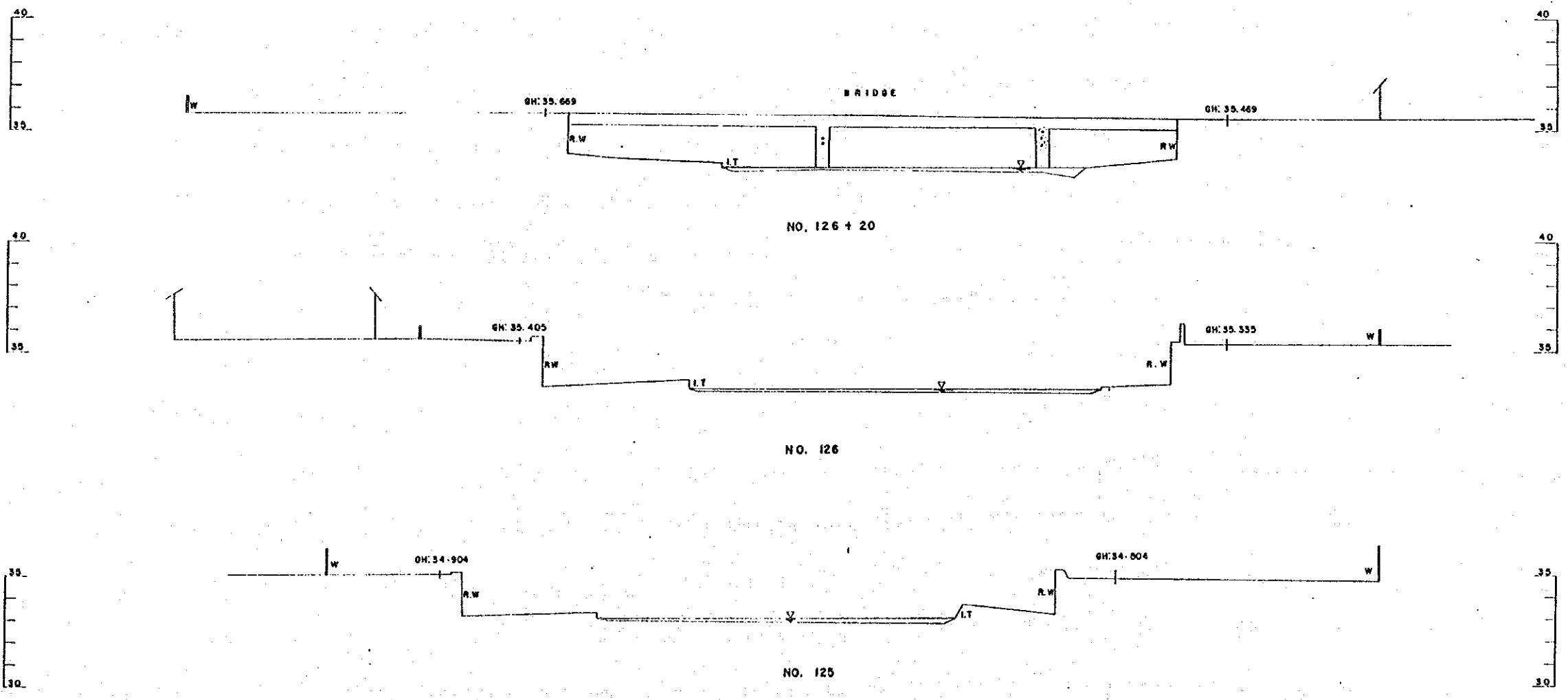
LEGEND	FIG
	UC 35
	SOURCE : JICA STUDY TEAM
	SCALE : AS SHOWN
	DATE OF DRAWING : 1986.12.31
The Study on River Environment Improvement for The Tributaries of Han River System in Seoul Municipality and Its Vicinity	



LEGEND	FIG :
	UC 36
	SOURCE : JICA STUDY TEAM
	SCALE : AS SHOWN
	DATE OF DRAWING : 1990.12.31
The Study on River Environment Improvement for The Tributaries of Han River System in Seoul Municipality and Its Vicinity	


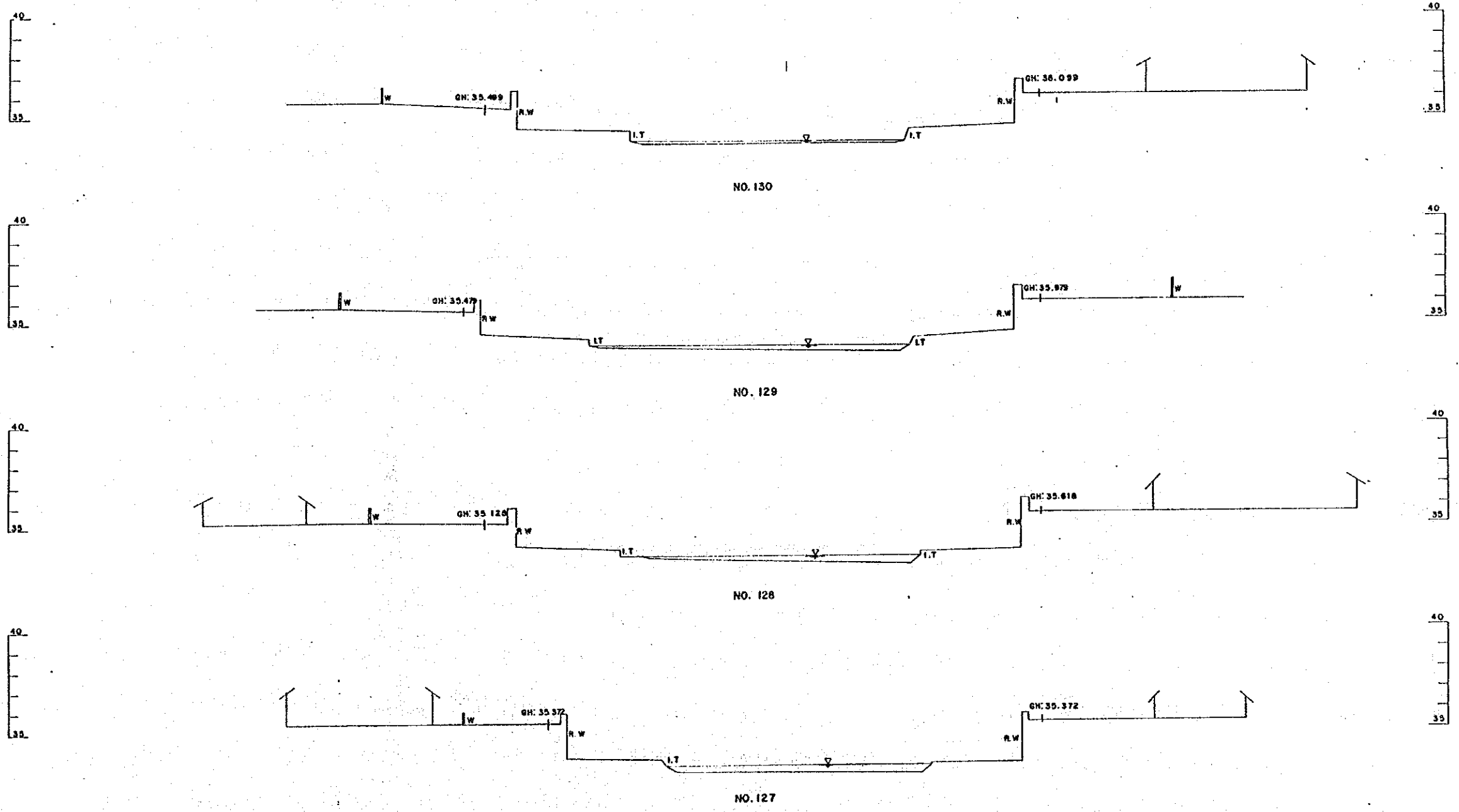


LEGEND	FIG
	UC 37
	SOURCE : JICA STUDY TEAM
	SCALE : AS SHOWN
	DATE OF DRAWING : 1980.12.31
The Study on River Environment Improvement for The Tributaries of Han River System in Seoul Municipality and Its Vicinity	





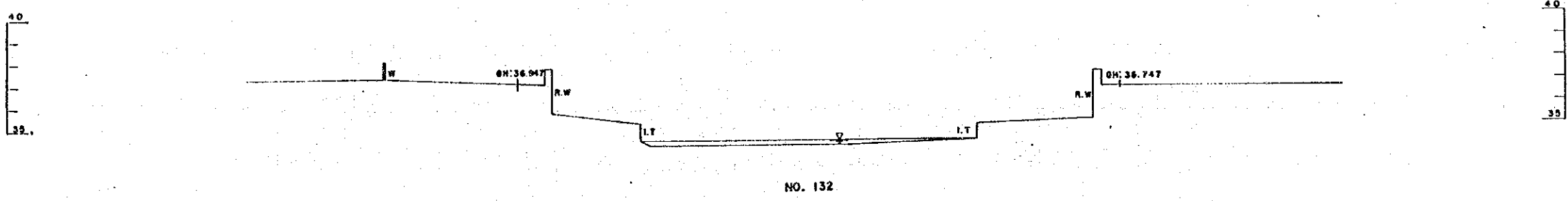
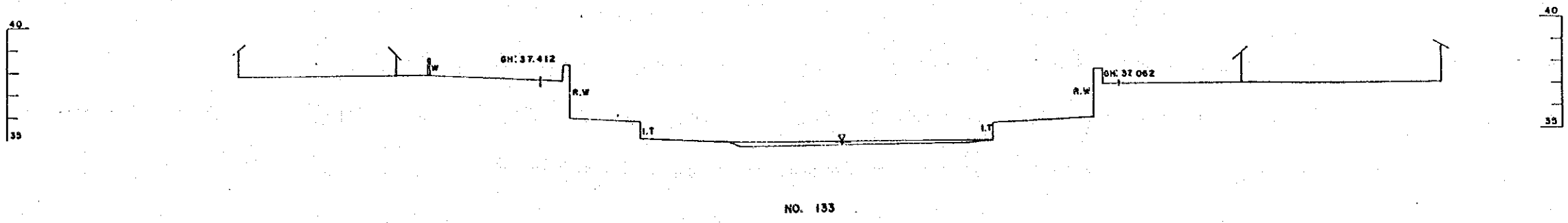

S : H = 1:100  
 V : 1:100

LEGEND	FIG :
	UC 38
	SOURCE : JICA STUDY TEAM
	SCALE : AS SHOWN
	DATE OF DRAWING : 1990. 12. 31
The Study on River Environment Improvement for The Tributaries of Han River System in Seoul Municipality and Its Vicinity	

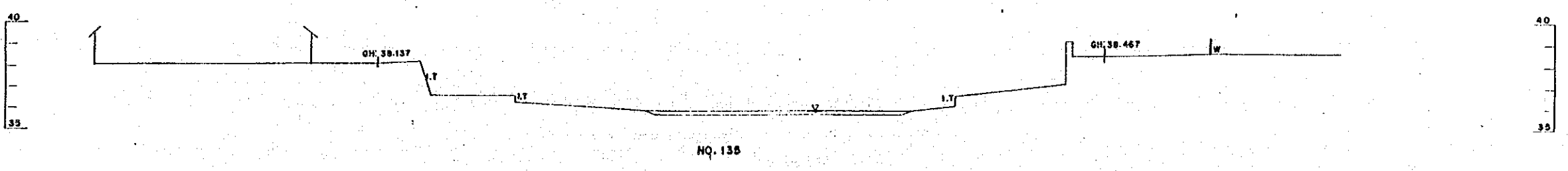
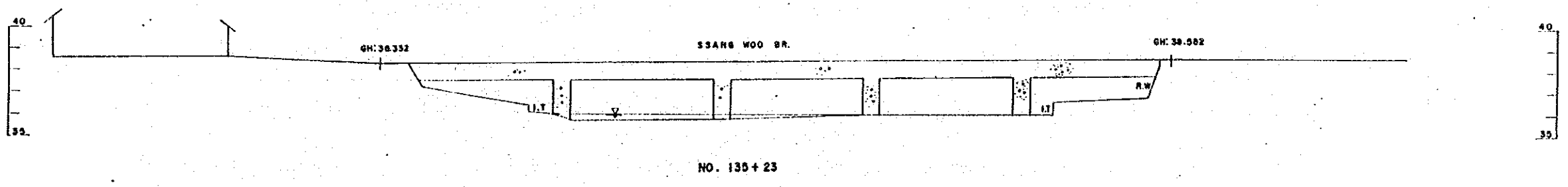
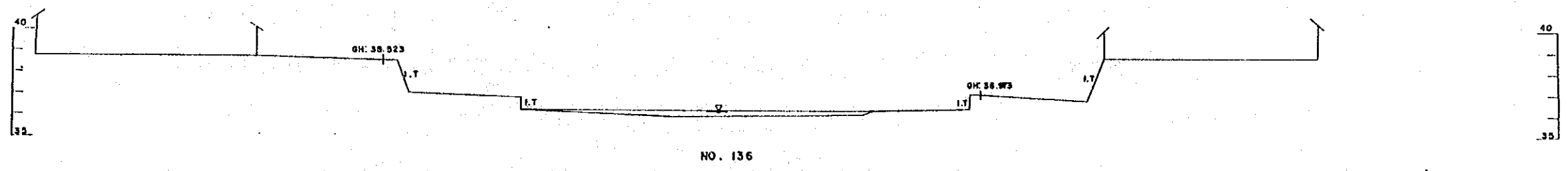
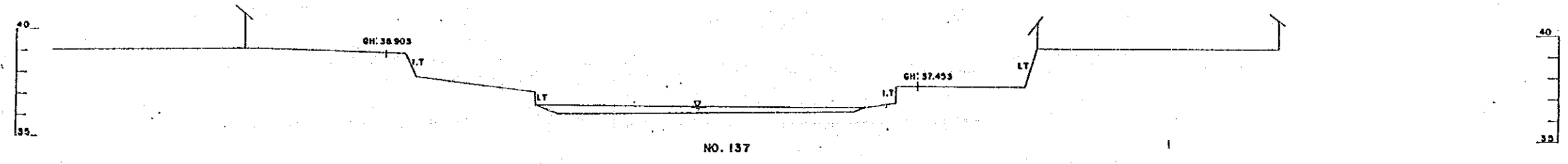


LEGEND	FIG :
	UC 39
	SOURCE : JICA STUDY TEAM
	SCALE : AS SHOWN
	DATE OF DRAWING : 1990.12.31
The Study on River Environment Improvement for The Tributaries of Han River System in Seoul Municipality and Its Vicinity	

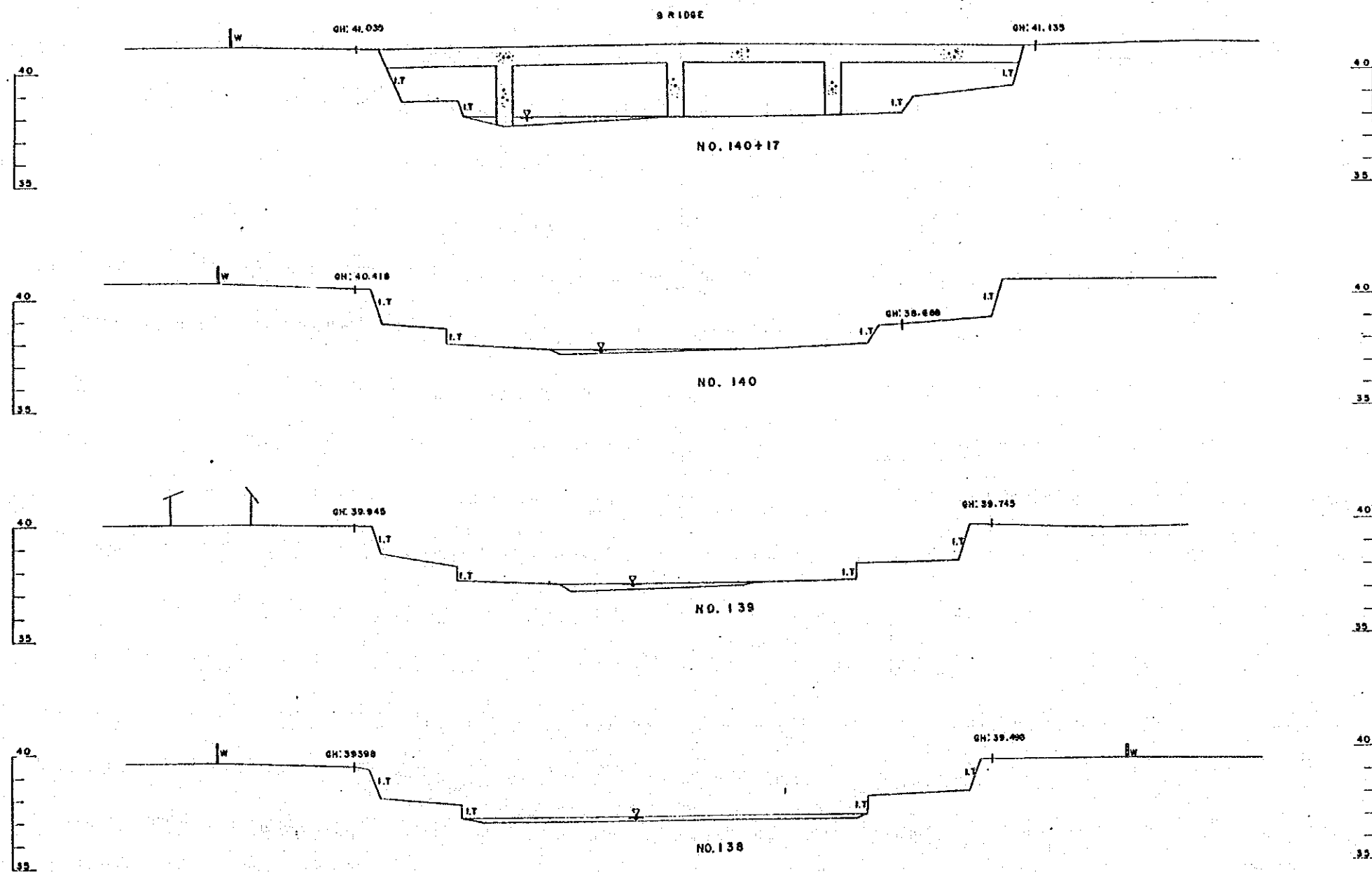




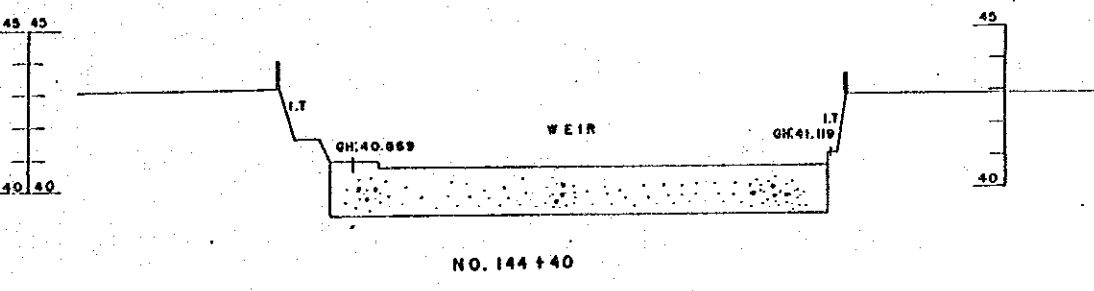
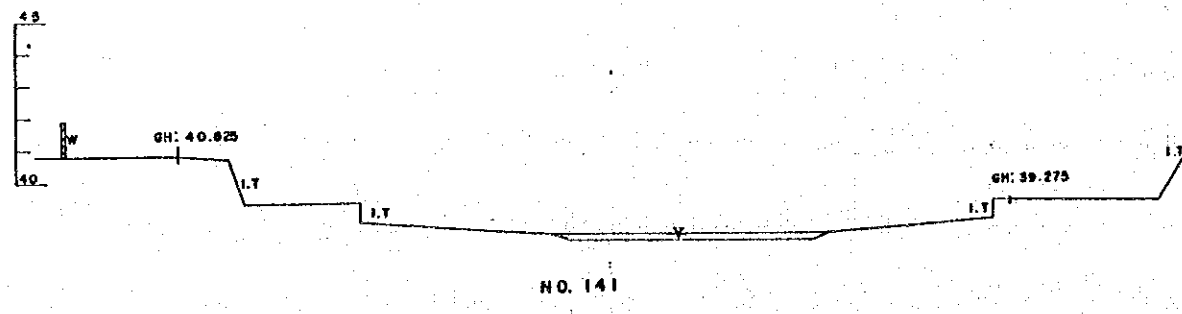
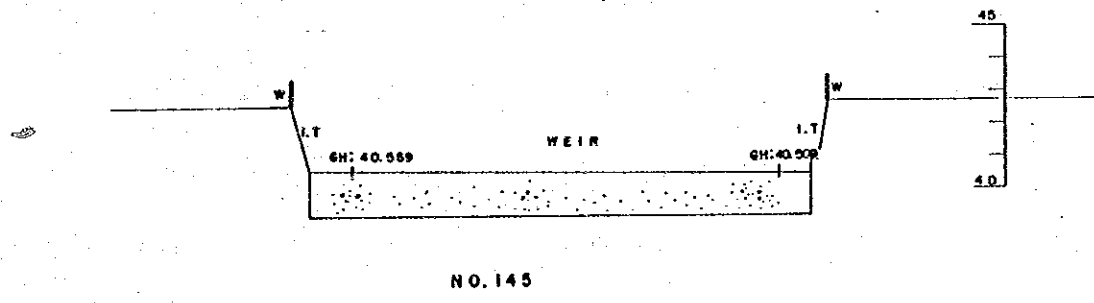
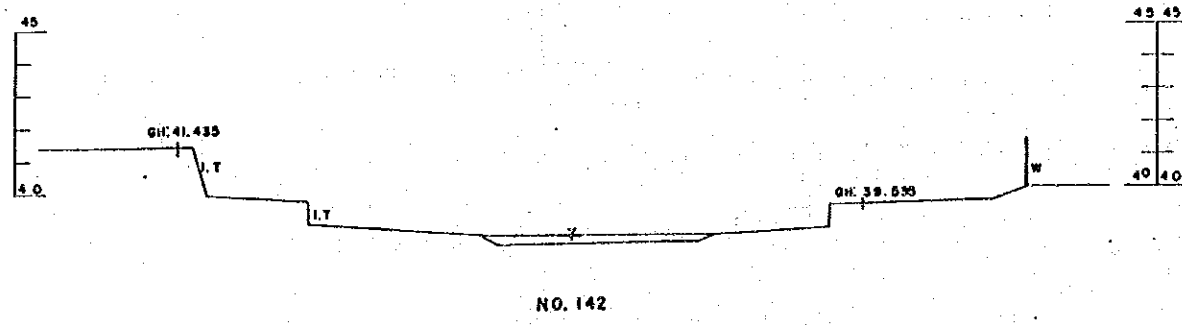
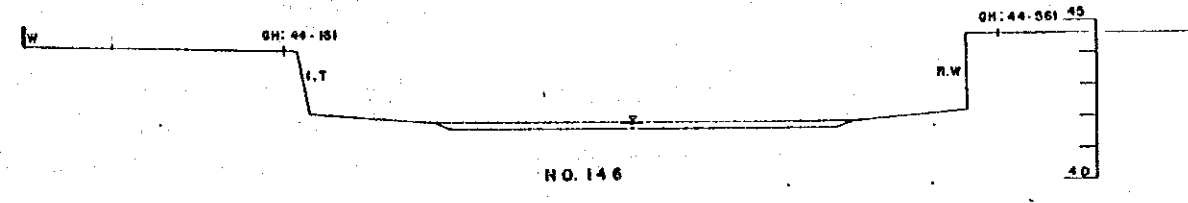
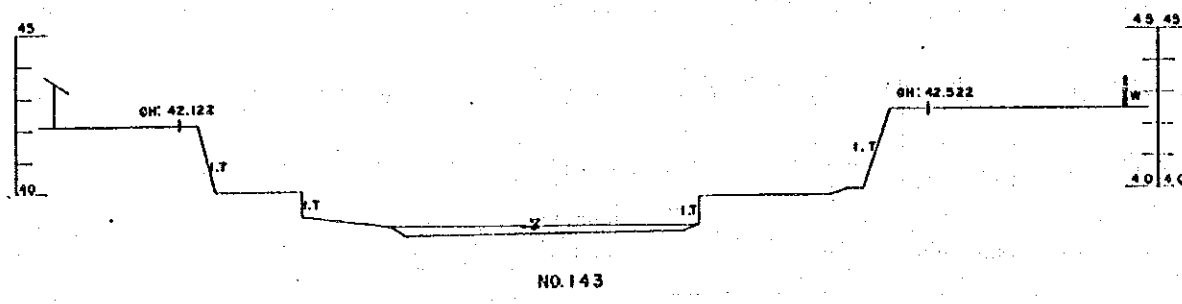
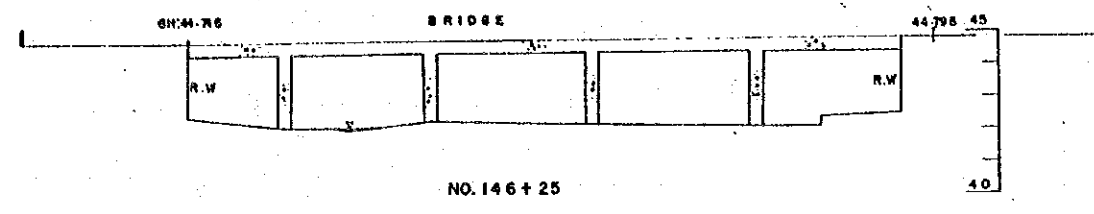
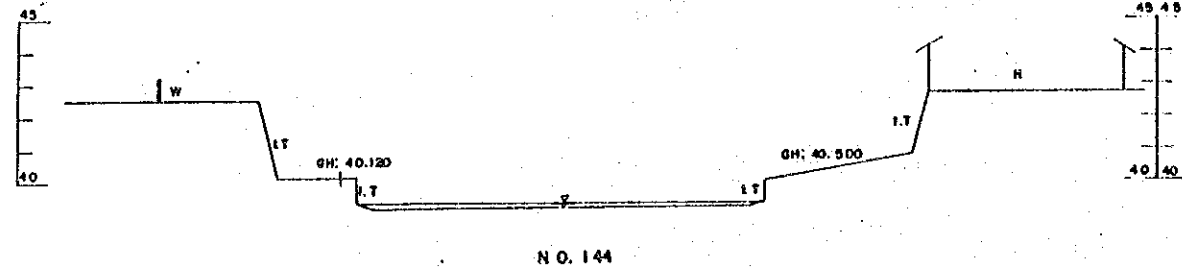
LEGEND	FIG
	UC 40
	SOURCE : JICA STUDY TEAM
	SCALE : AS SHOWN
	DATE OF DRAWING : 1990. 12. 31
The Study on River Environment Improvement for The Tributaries of Han River System in Seoul Municipality and Its Vicinity	



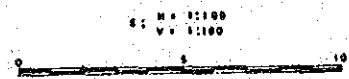
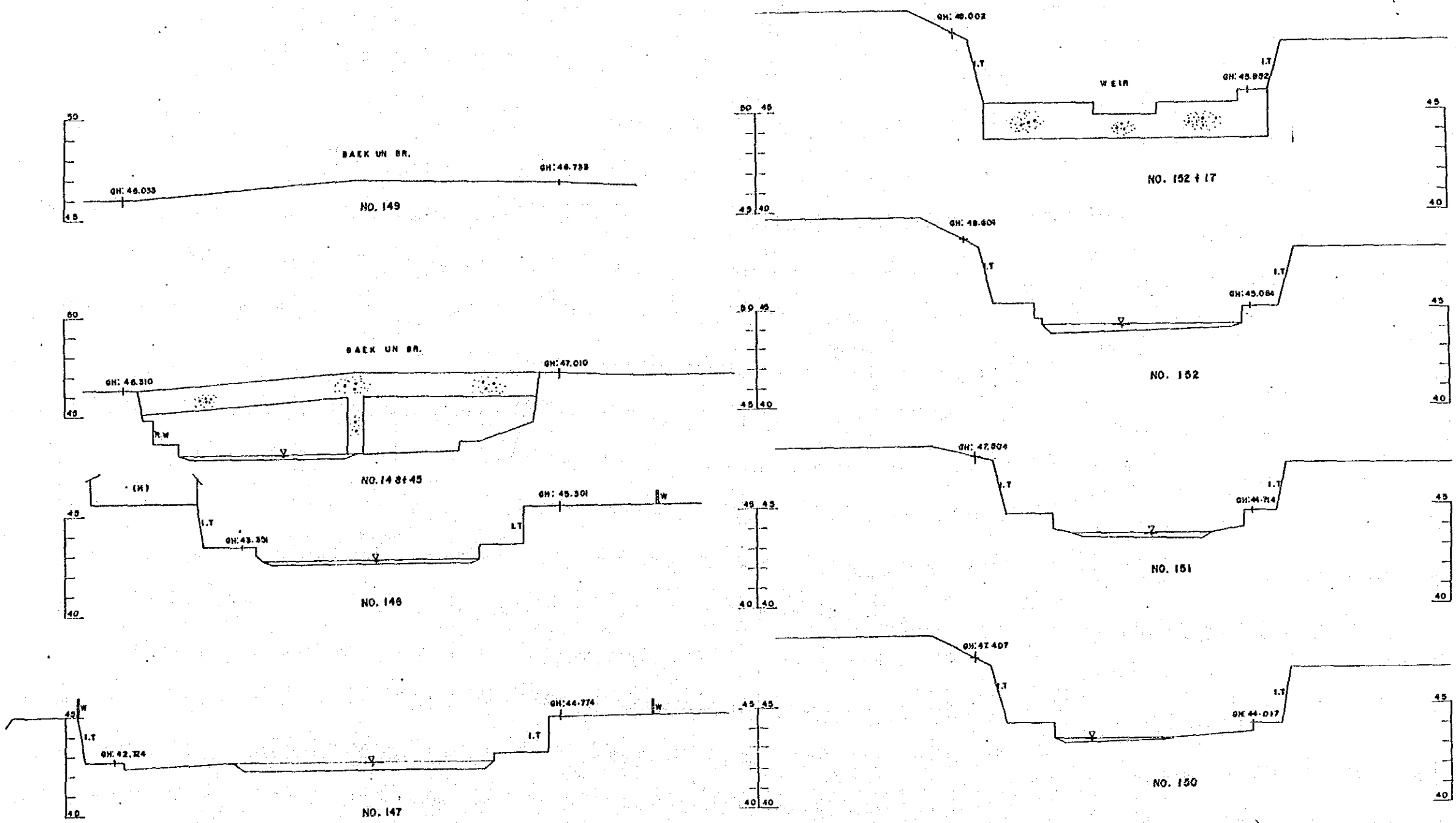
LEGEND	FIG
	UC 41
	SOURCE : JICA STUDY TEAM
	SCALE : A 3 SHOWN
	DATE OF DRAWING : 1990.12.31
The Study on River Environment Improvement for The Tributaries of Han River System in Seoul Municipality and Its Vicinity	




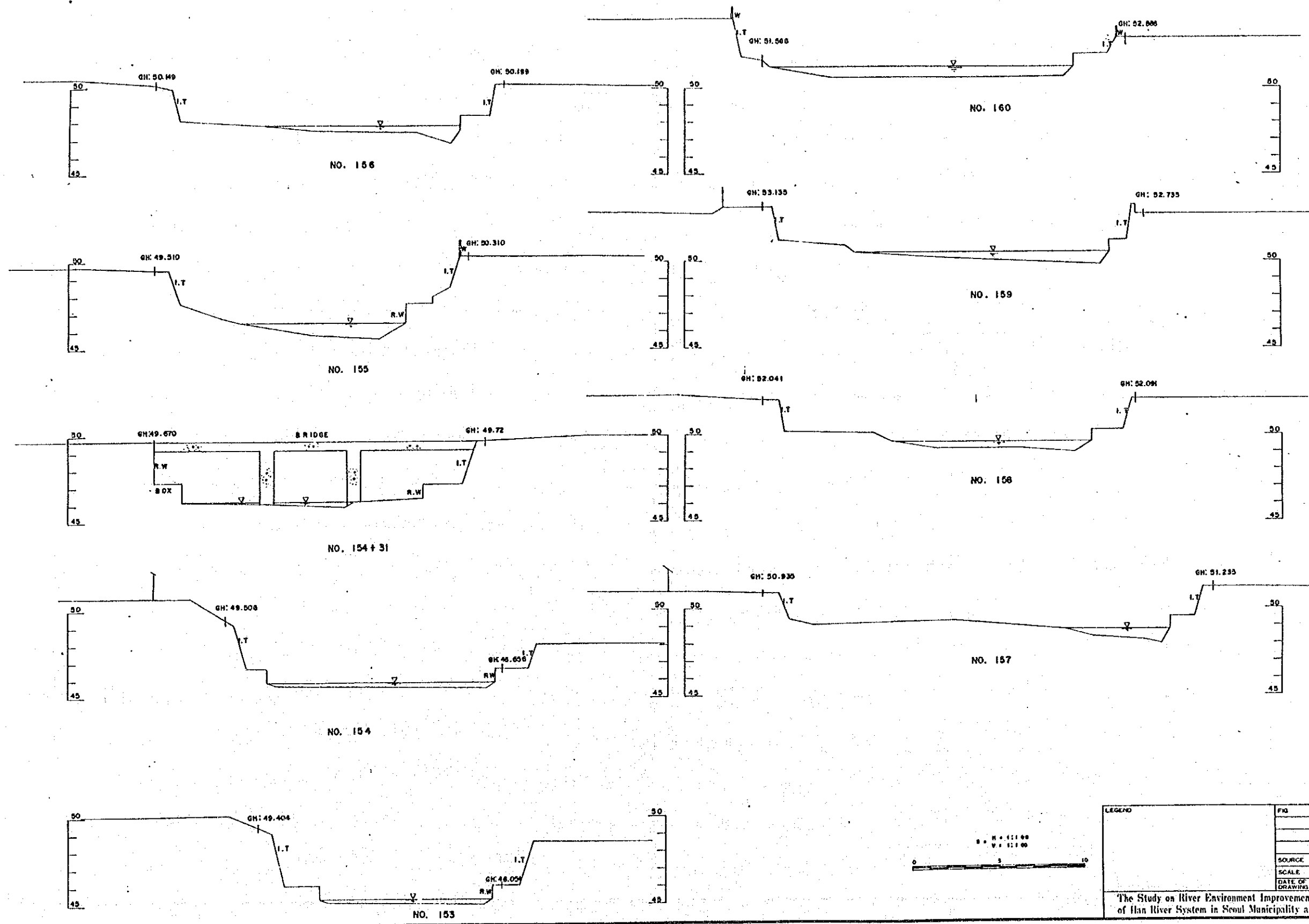
LEGEND	FIG :
	UC 42
	SOURCE : JICA STUDY TEAM
	SCALE : AS SHOWN
	DATE OF DRAWING : 1990. 12. 31
The Study on River Environment Improvement for The Tributaries of Han River System in Seoul Municipality and Its Vicinity	



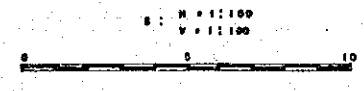
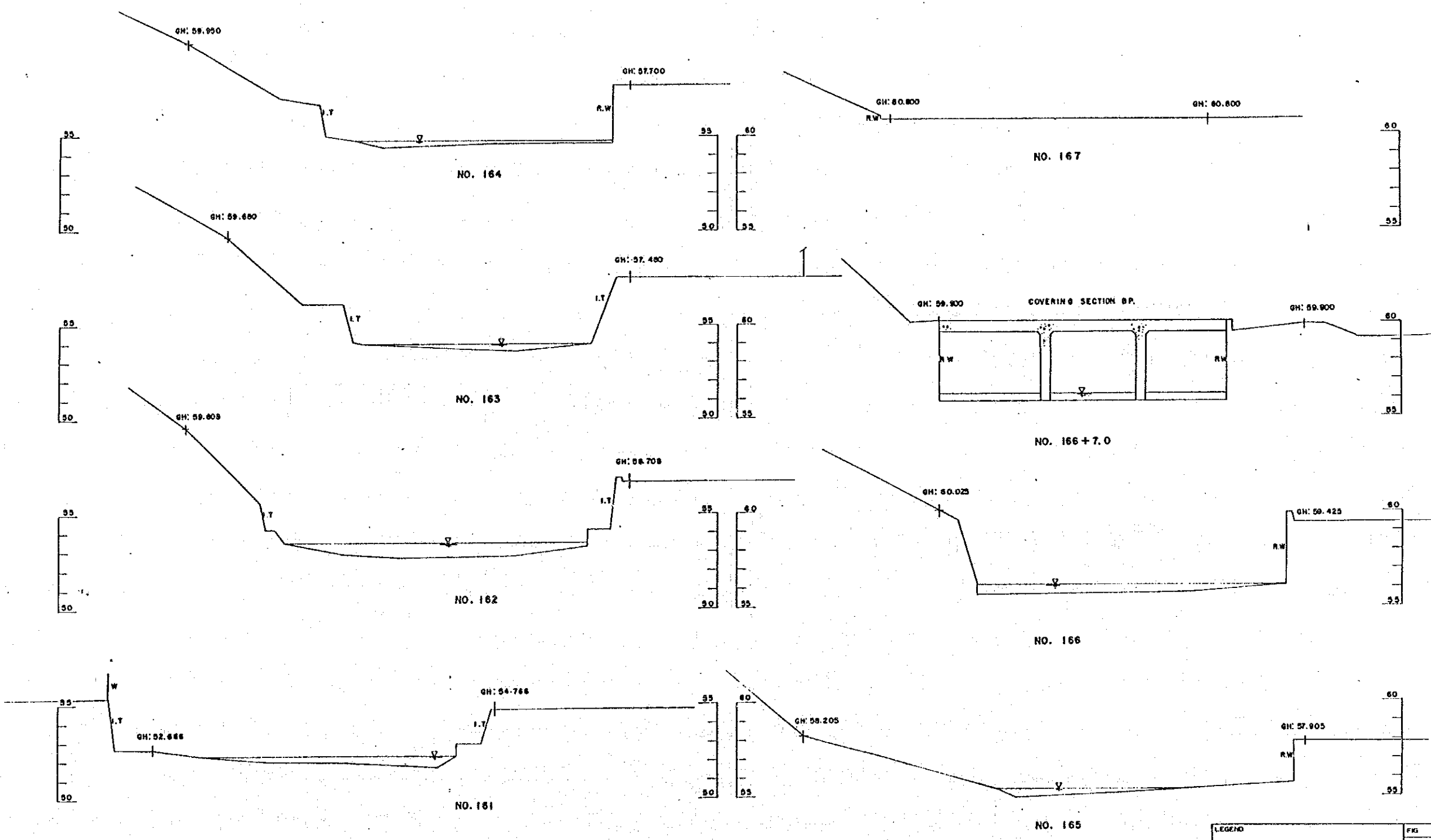
LEGEND	FIG
	UC 43
SOURCE	: JICA STUDY TEAM
SCALE	: A 8 1/2" X 11" 1/8"
DATE OF DRAWING	: 1990. 12. 31
The Study on River Environment Improvement for The Tributaries of Han River System in Seoul Municipality and Its Vicinity	



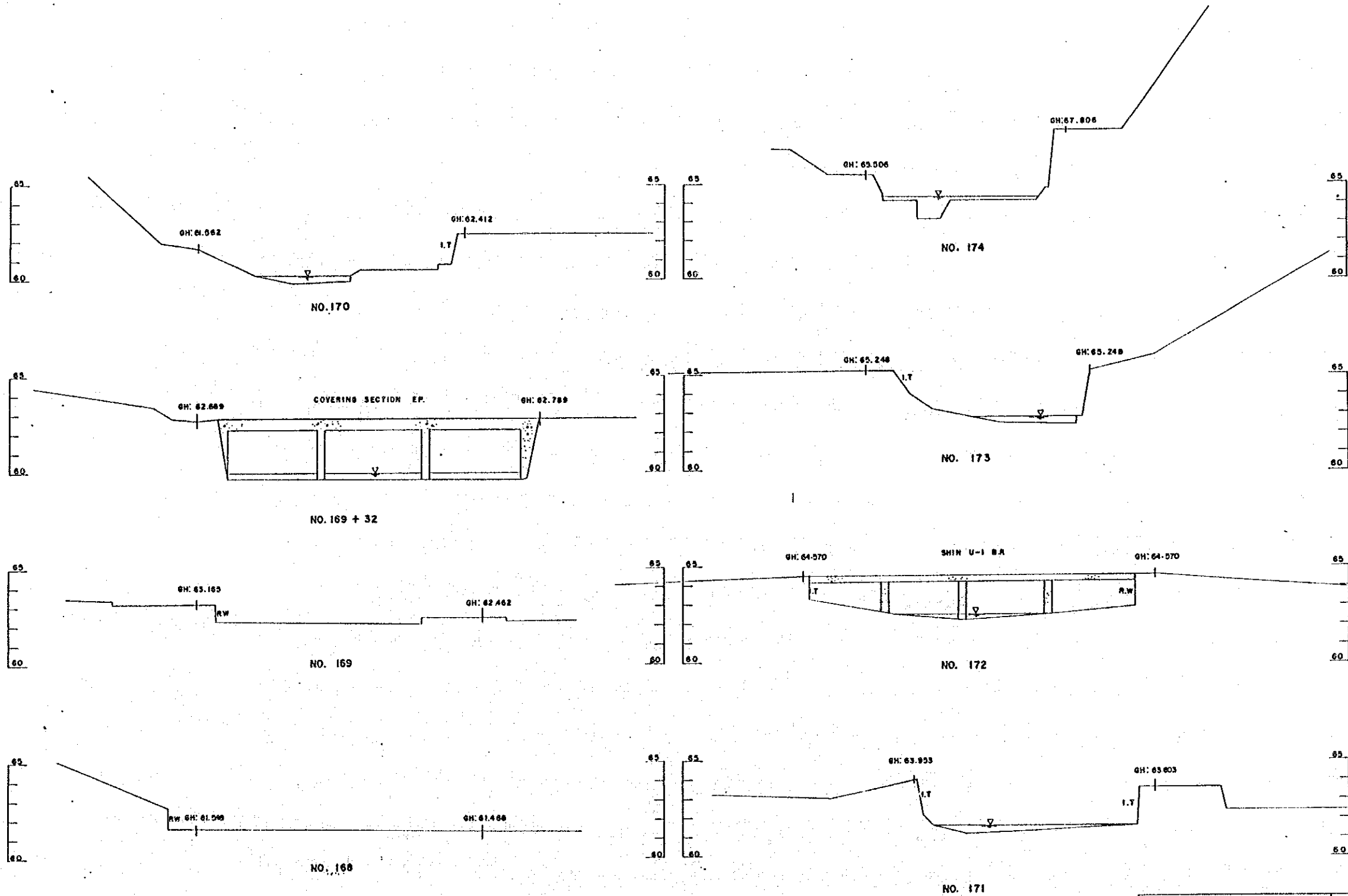
LEGEND	FIG
	UC 44
	SOURCE : JICA STUDY TEAM
	SCALE : AS SHOWN
	DATE OF DRAWING : 1990.12.31
The Study on River Environment Improvement for The Tributaries of Han River System in Seoul Municipality and Its Vicinity	



LEGEND	FIG :
	UC 45
	SOURCE : JICA STUDY TEAM
	SCALE : AS SHOWN
DATE OF DRAWING : 1990. 12. 31	
The Study on River Environment Improvement for The Tributaries of Han River System in Seoul Municipality and Its Vicinity	


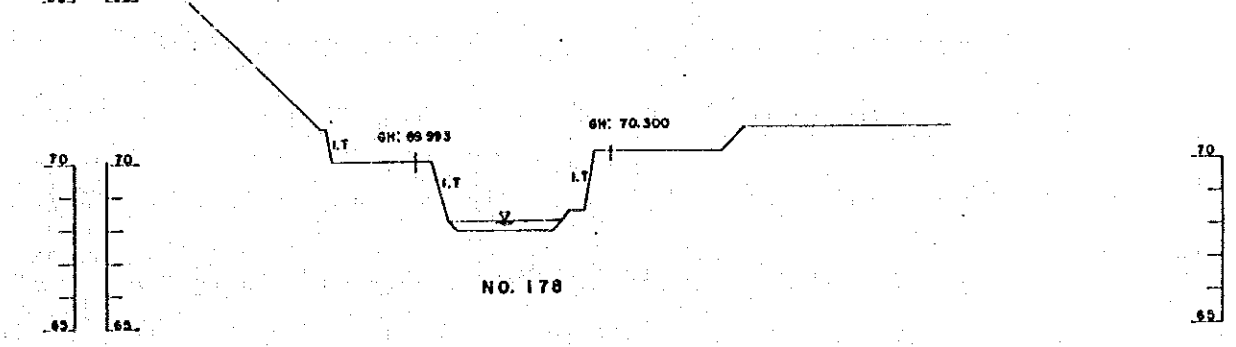
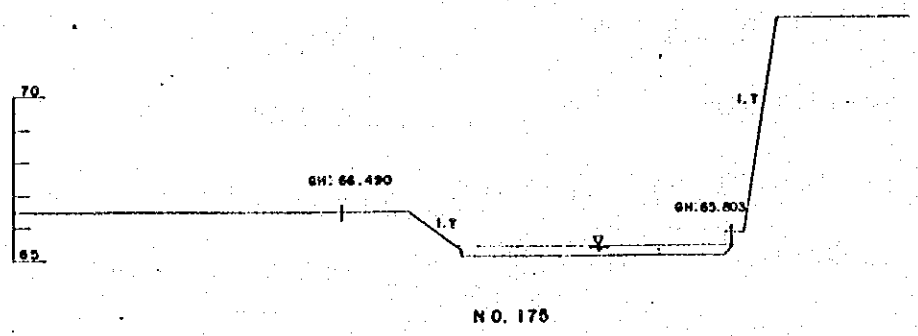
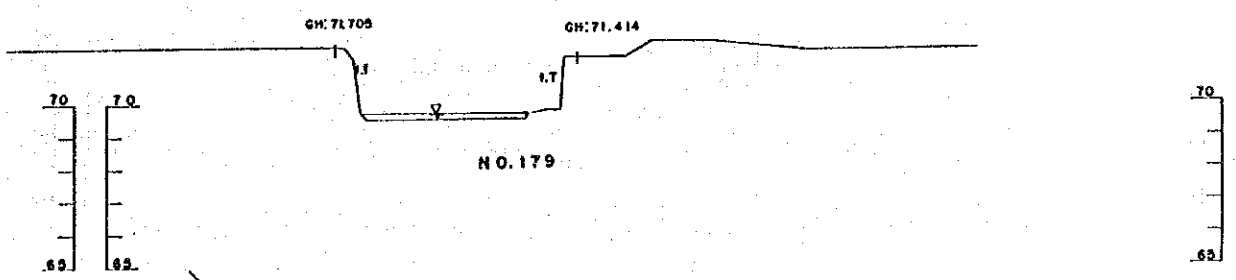
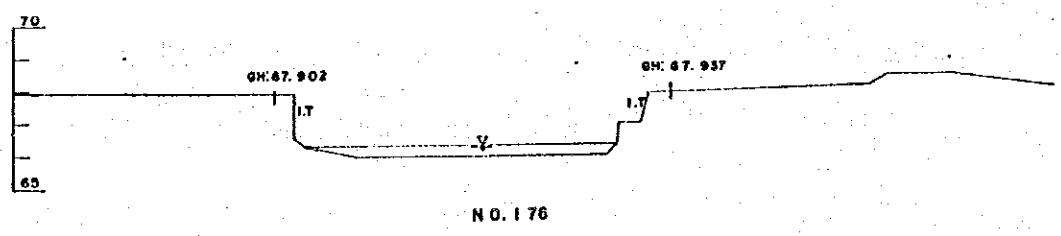
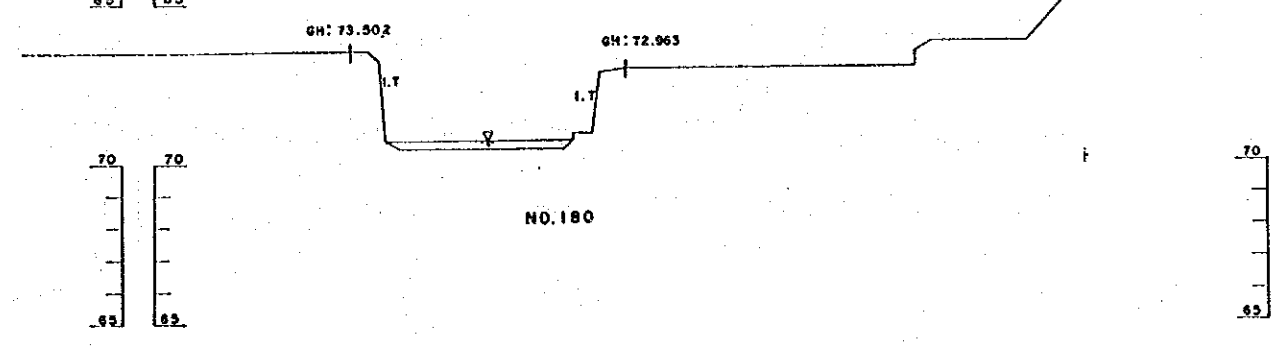
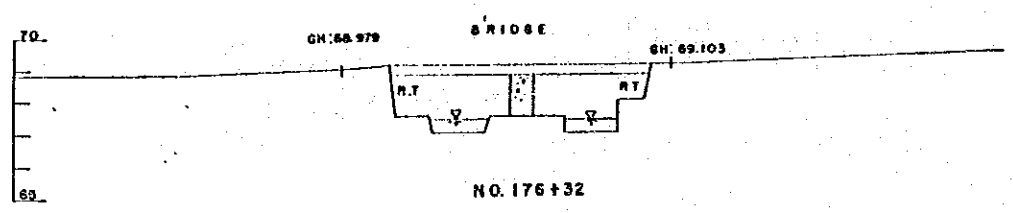
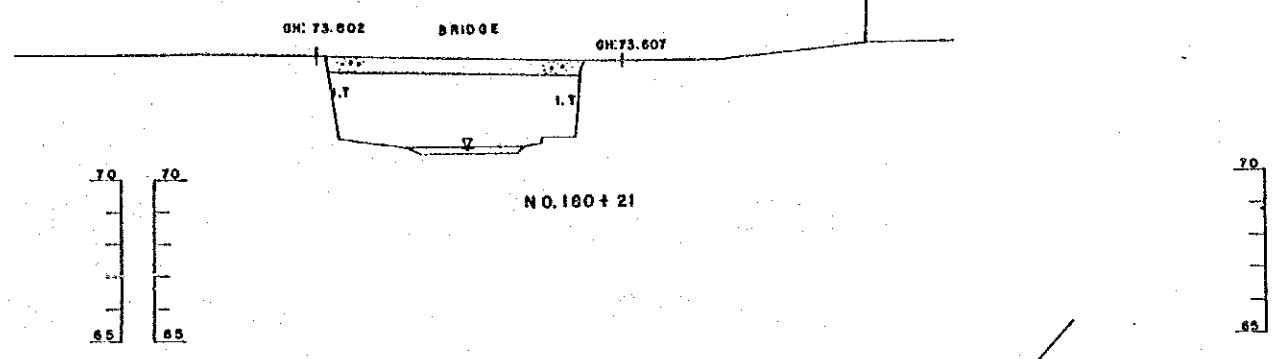
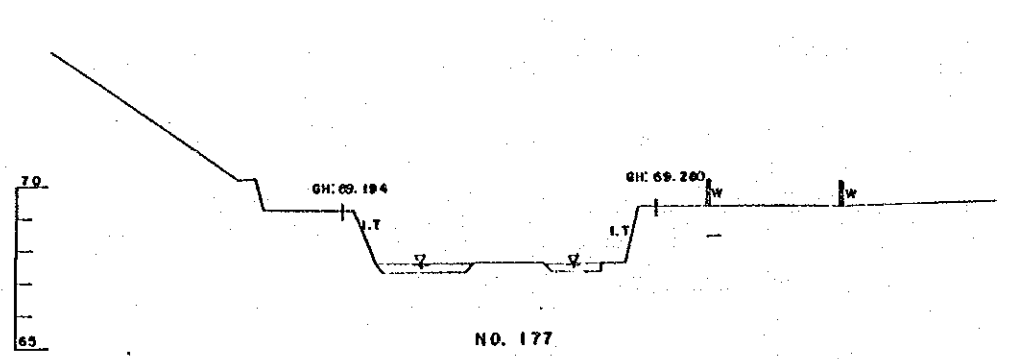


LEGEND	FIG :
	UC 46
	SOURCE : JICA STUDY TEAM
	SCALE : AS SHOWN
	DATE OF DRAWING : 1990.12.31
The Study on River Environment Improvement for The Tributaries of Han River System in Seoul Municipality and Its Vicinity	

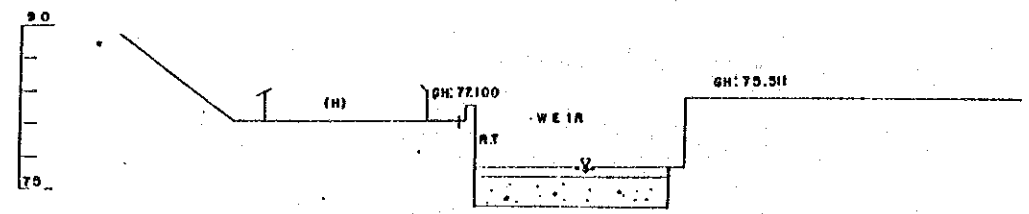


LEGEND	FIG :
	UC 47
	SOURCE : JICA STUDY TEAM
	SCALE : AS SHOWN
	DATE OF DRAWING : 1990. 12. 31.
The Study on River Environment Improvement for The Tributaries of Han River System in Seoul Municipality and Its Vicinity	

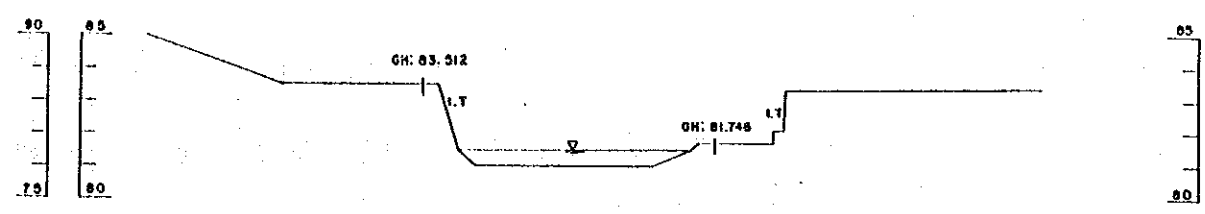





LEGEND	FIG
	UC 48
	SOURCE : JICA STUDY TEAM
	SCALE : AS SHOWN
DATE OF DRAWING	1990.12.31
The Study on River Environment Improvement for The Tributaries of Han River System in Seoul Municipality and Its Vicinity	



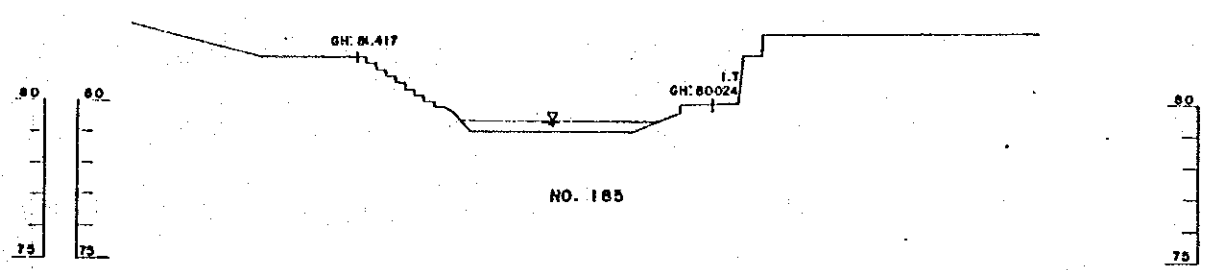
NO. 182 + 27



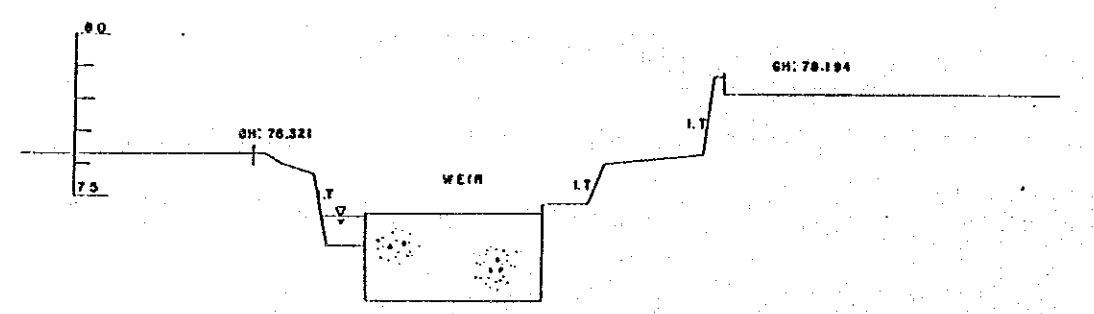
NO. 186



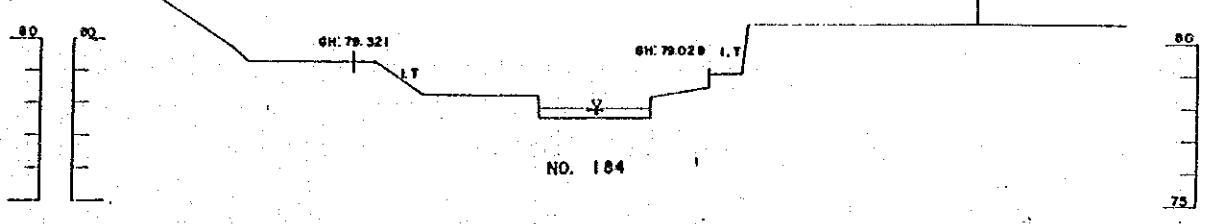
NO. 182



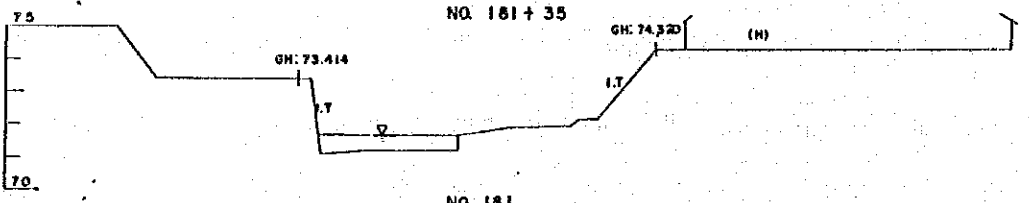
NO. 185



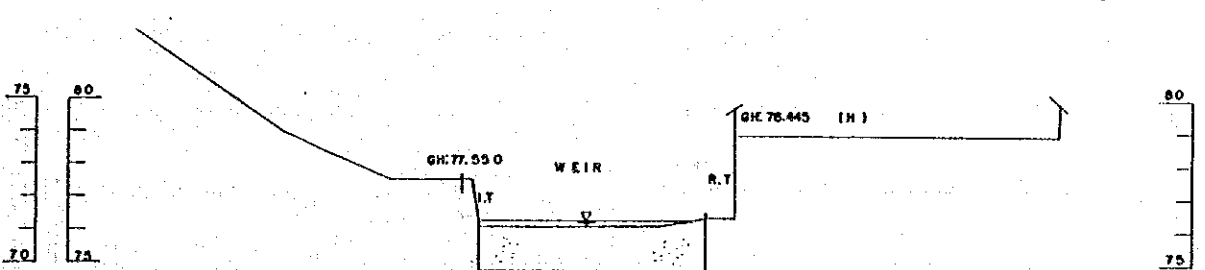
NO. 181 + 35




NO. 184



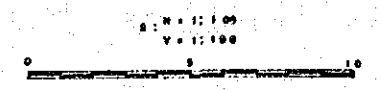
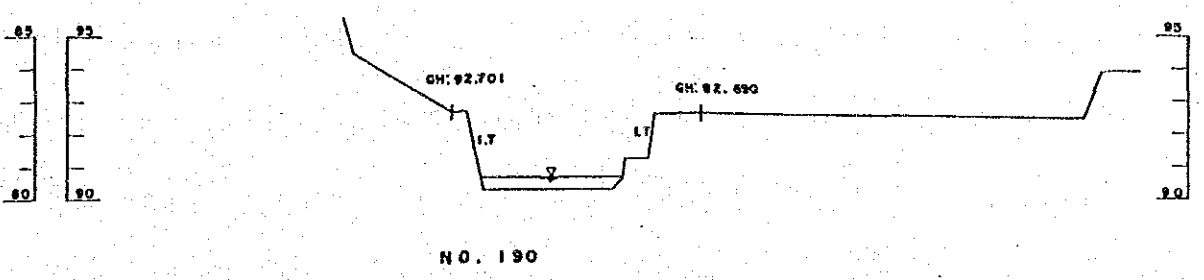
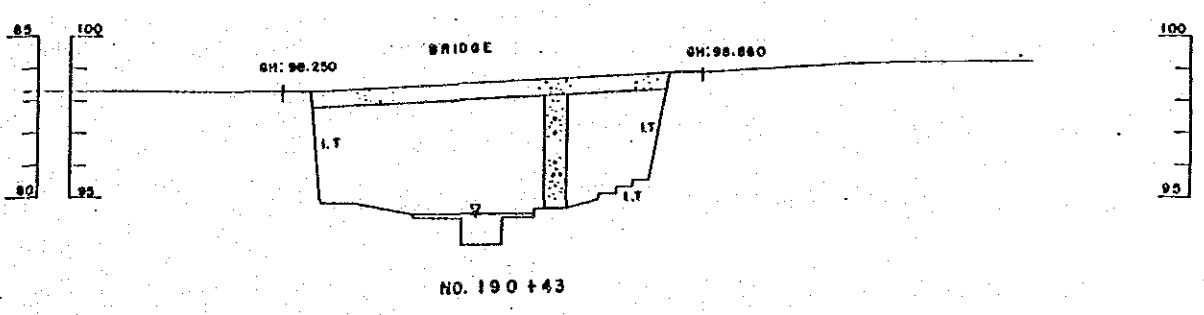
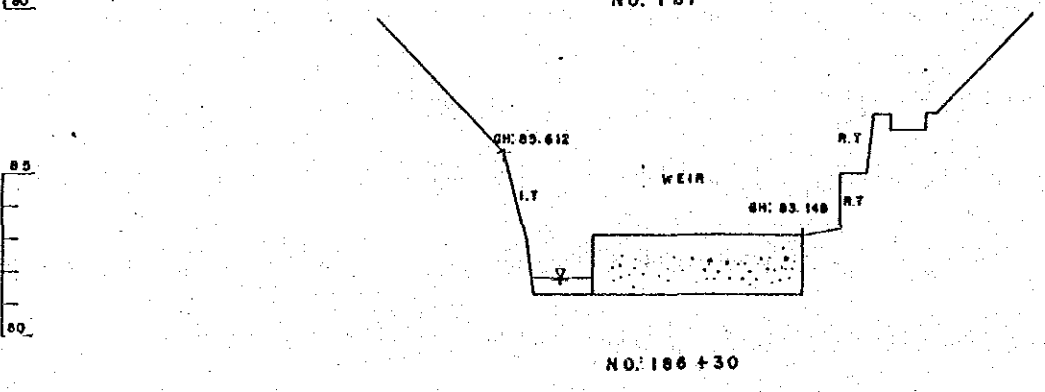
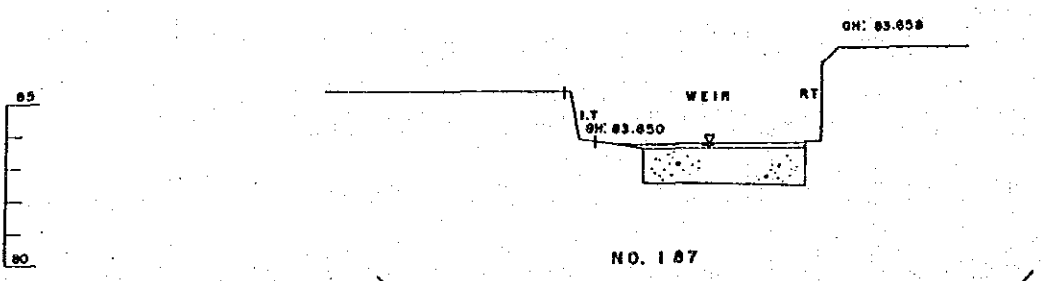
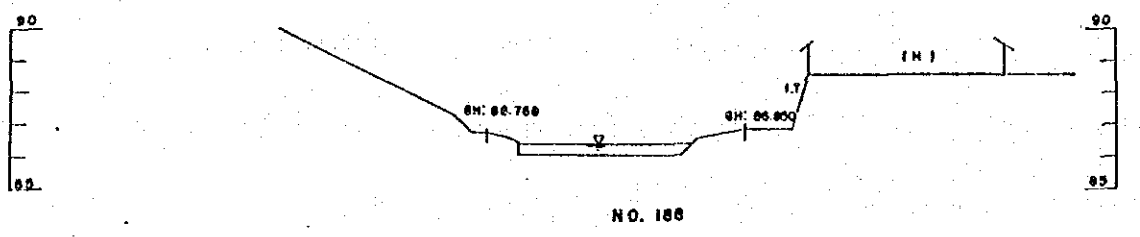
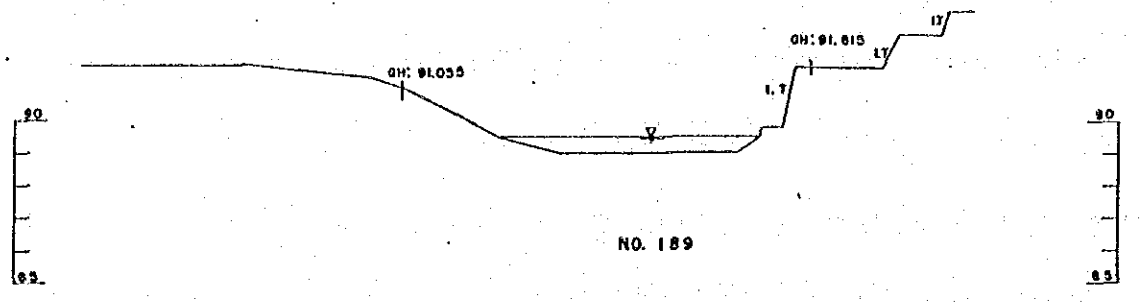
NO. 181



NO. 183




LEGEND	FIG :
	UC 49
	SOURCE : JICA STUDY TEAM
	SCALE : AS SHOWN
	DATE OF DRAWING : 1990.12.31
The Study on River Environment Improvement for The Tributaries of Han River System in Seoul Municipality and Its Vicinity	

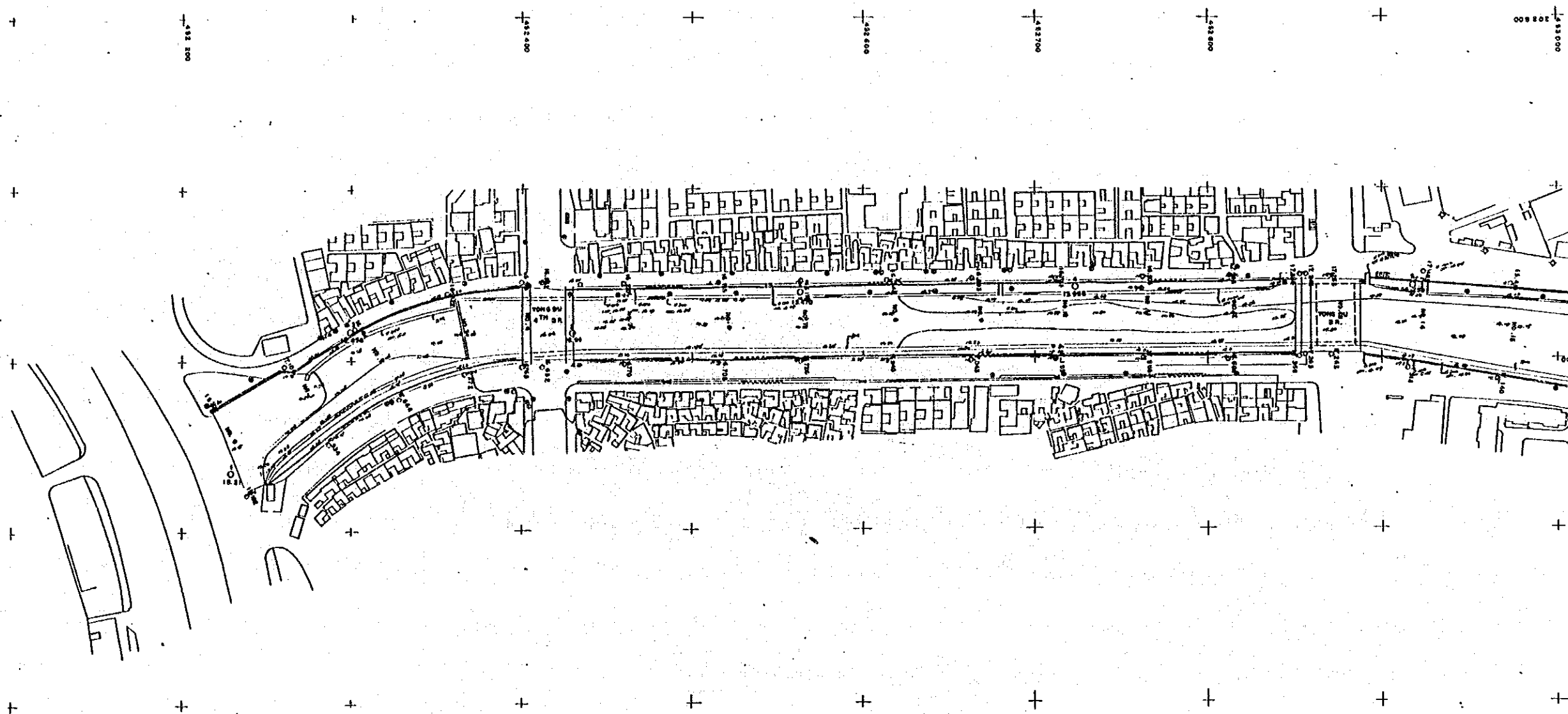


LEGEND	FIG. :
	UC 50
	SOURCE : JICA STUDY TEAM
	SCALE : AS SHOWN
	DATE OF DRAWING : 1990. 12. 31
The Study on River Environment Improvement for The Tributaries of Han River System in Seoul Municipality and Its Vicinity	


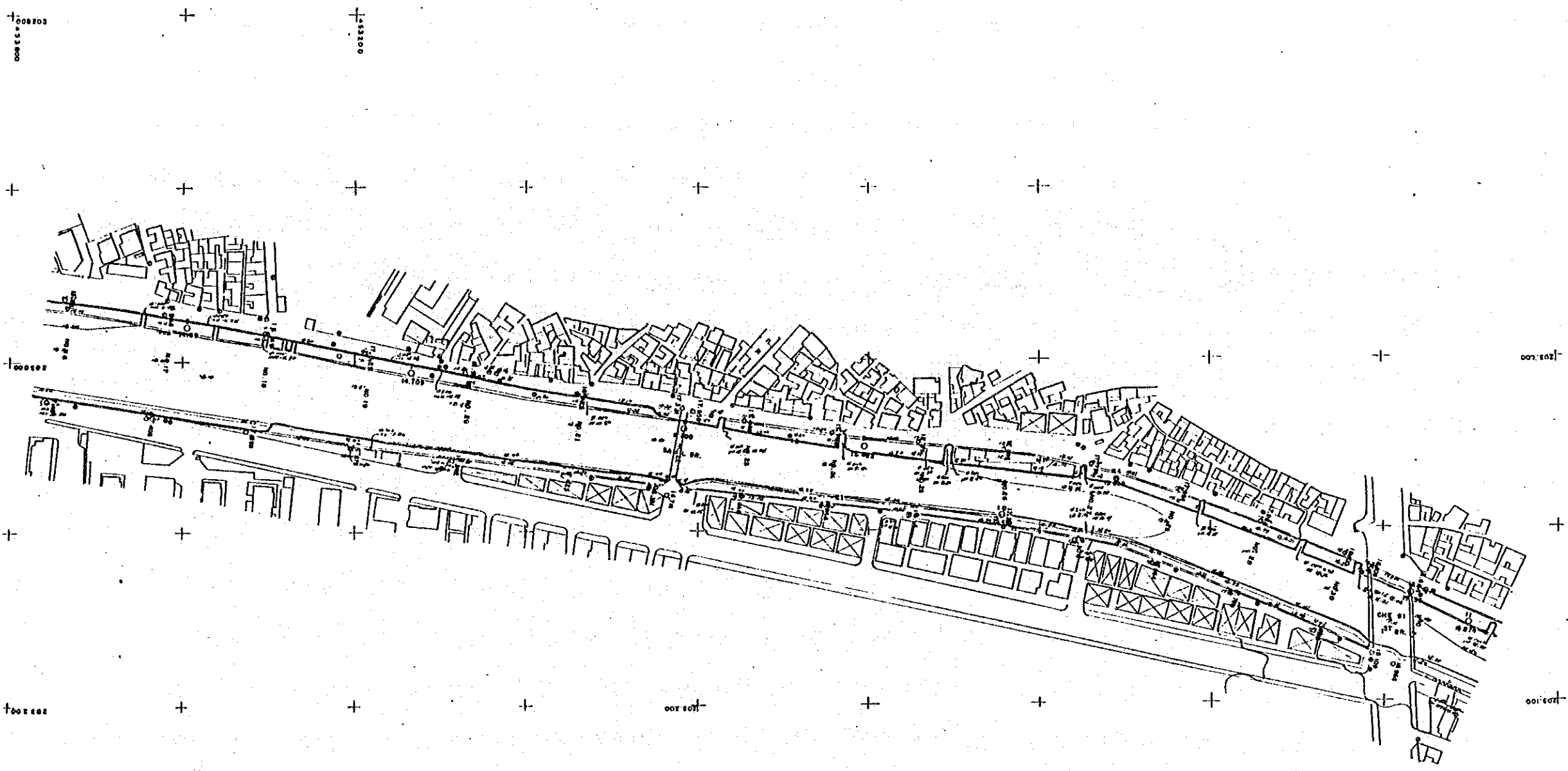
CHUNGROUNG CHONG



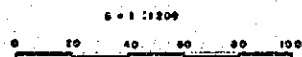
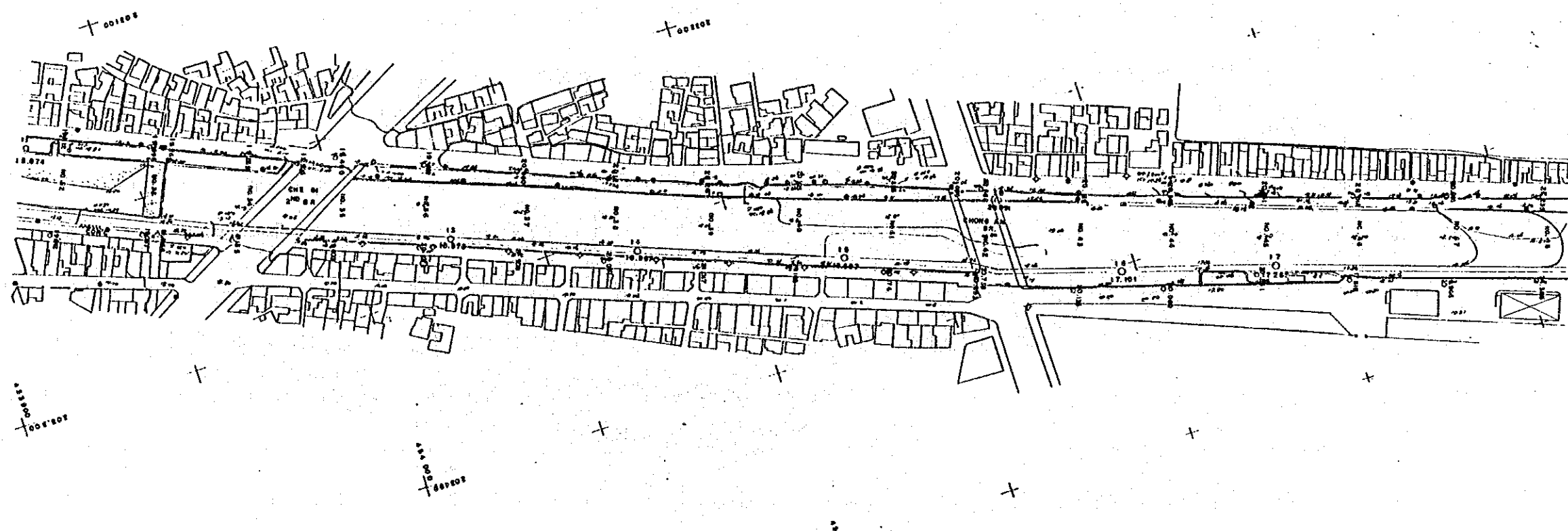
특기사항	시 행정	설계자	사업명	도면내용	도면번호
	서울특별시	 <b>한국종합기술개발공사</b> KOREA ENGINEERING CONSULTANTS CORP.	漢江水系中小河川 環境整備計劃調査	일반도 S=1:25000	CG-1 일자 1990.12.31



특기사항  	시행청 서울특별시 승인  	설계자 한국종합기술개발공사 KOREA ENGINEERING CONSULTANTS CORP. 	실시 설계 제도 	사업명 漢江水系中小河川 頂槽整備計画 	도면내용 평면도 S=1:1,200 	도면번호 CT-1 일자 1990. 12. 31
--------------	----------------------------	--	--------------------	-------------------------------	------------------------------	---------------------------------


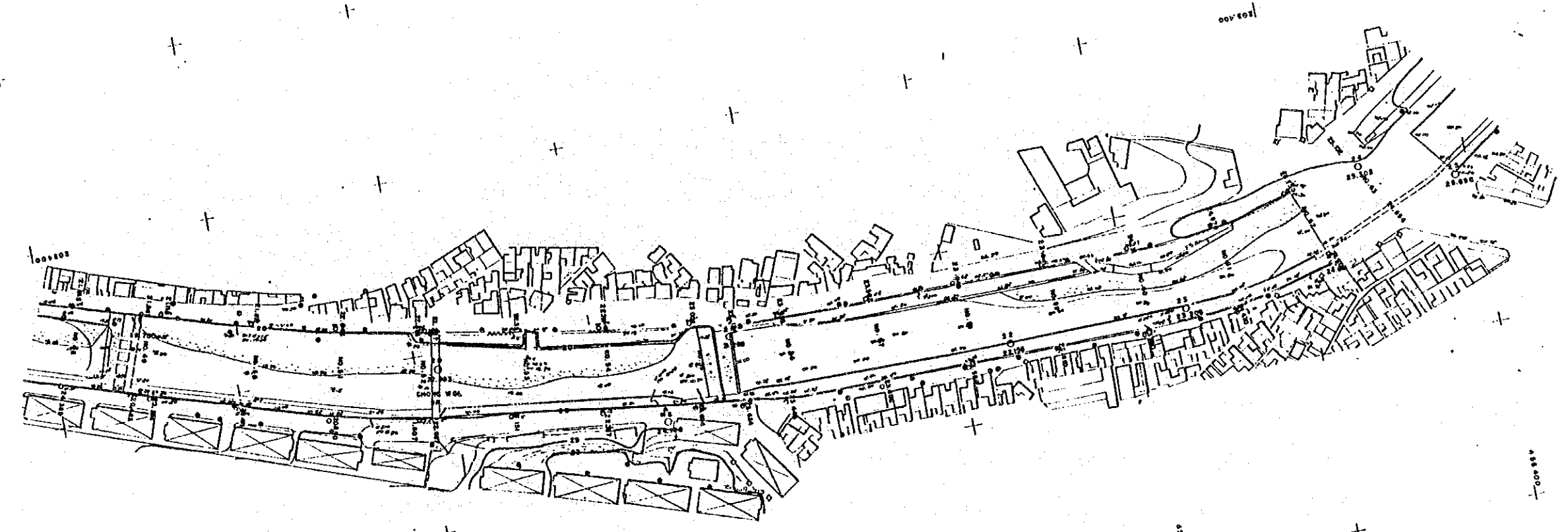



특기사항  	시행처 서울특별시	설계자 한국종합기술개발공사 KOREA ENGINEERING CONSULTANTS CORP	심사 설계 제도	사업명 漢江水系中小河川 開發...	도면내용 평면도 S=1:1200	도면번호 CT-2 일자 1990.12.31
--------------	--------------	---	----------------	--------------------------	-------------------------	-------------------------------

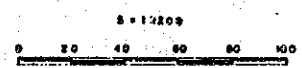
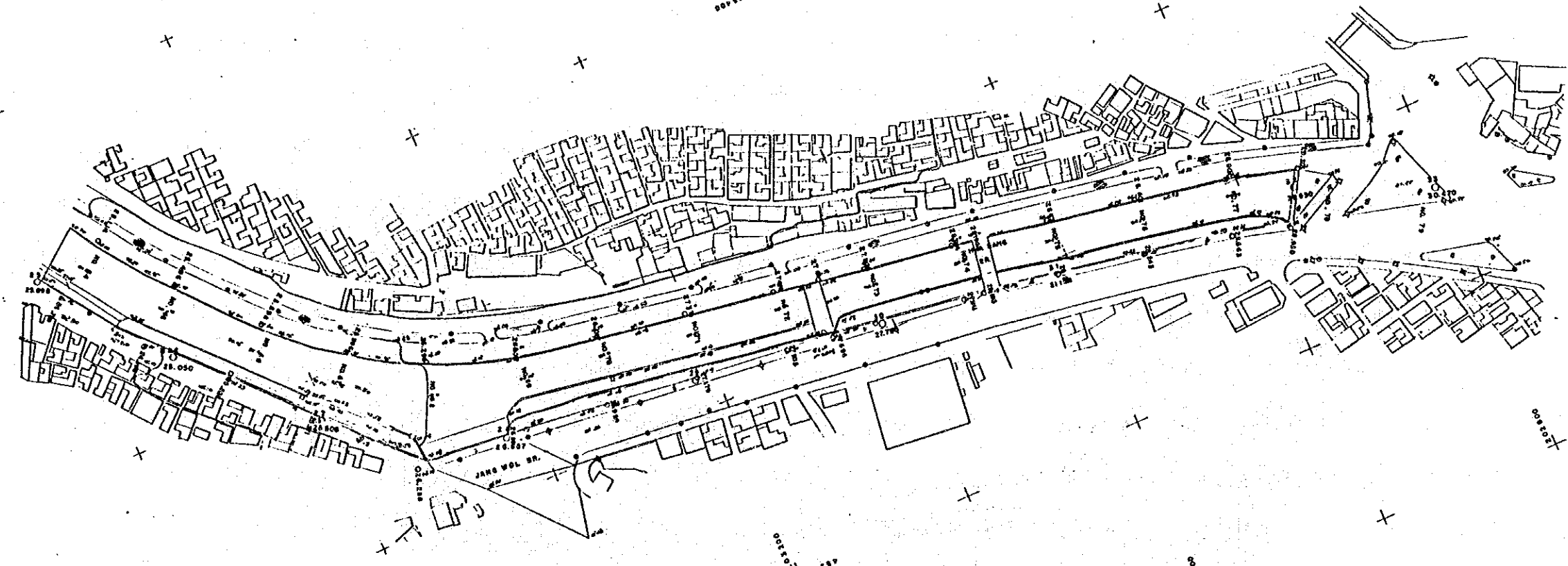


특기사항	시행청 시공공사	승인	설계자 한국종합기술개발공사 KOREA ENGINEERING CONSULTANTS CORP	심사 설계 제도	사업명 汶河水系中小河川 環境影響計劃書	도면내용 평면도 S=1:1200	도면번호 CT-3 일자 1990.12.31
------	-------------	----	---	----------------	----------------------------	-------------------------	-------------------------------

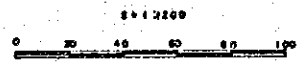
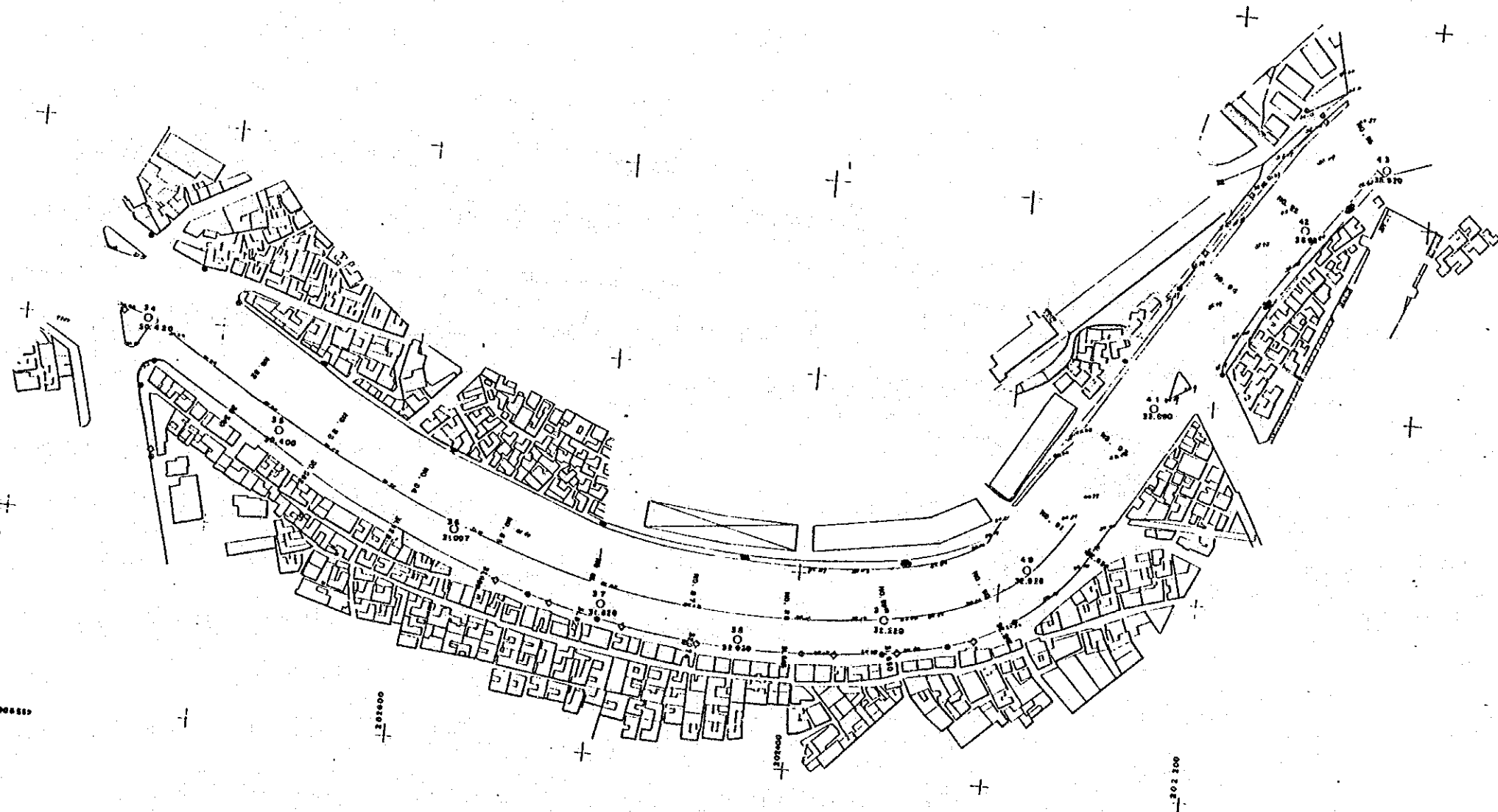




특기사항  	시행청 서울특별시 승인  	설계자  한국종합기술개발공사 KOREA ENGINEERING CONSULTANTS CORP.	심사 설계 제도	사업명 漢江水系中小河川 開發設計及測量	도면내용 평면도 S = 1 : 1200	도면번호 CT-4 일자 1990. 12. 31
--------------	----------------------------	--	----------------	----------------------------	-----------------------------	---------------------------------


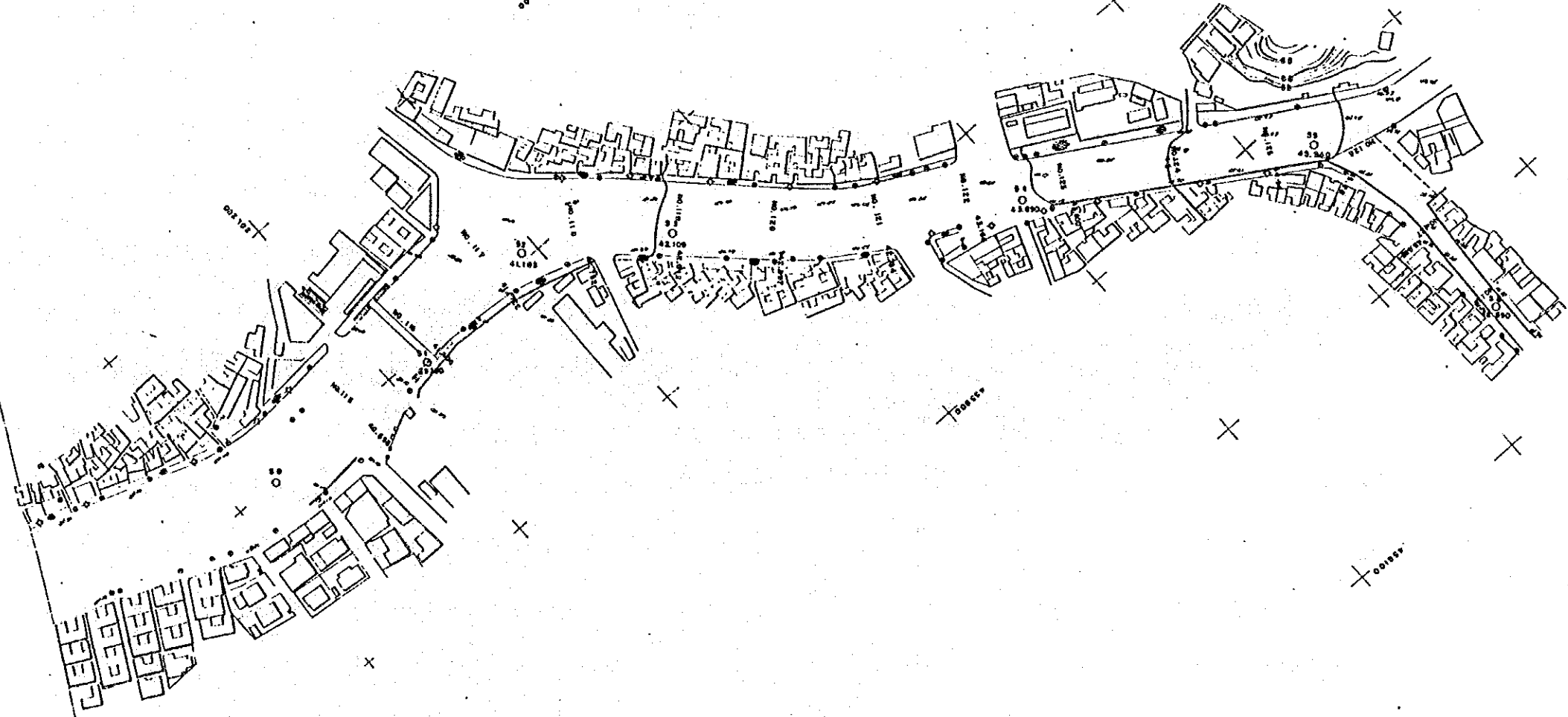


특기사항  	시행청 서울특별시 승인  	설계자 한국종합기술개발공사 KOREA ENGINEERING CONSULTANTS CORP 	심사 실계 제도 	사업명 漢江水系中小河川 環境改善計劃調査 	도면내용 평면도 S = 1:1200 	도면번호 CT- 5 일자 1900. 12. 31 
--------------	----------------------------	---	--------------------	---------------------------------	-------------------------------	--------------------------------------

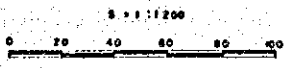


특기사항 _____ _____ _____	시행청 서울특별시 승인 _____ _____ _____	설계자  한국종합기술개발공사 KOREA ENGINEERING CONSULTANTS CORP.	실시 설계 제도 _____ _____ _____	사업명 漢江水系中小河川 環境整備計四卷	도면내용 평면도 S=1:1200 도면번호 CT-6 일자 1990.12.31
---------------------------------	---	--	---	----------------------------	--



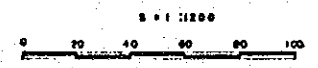
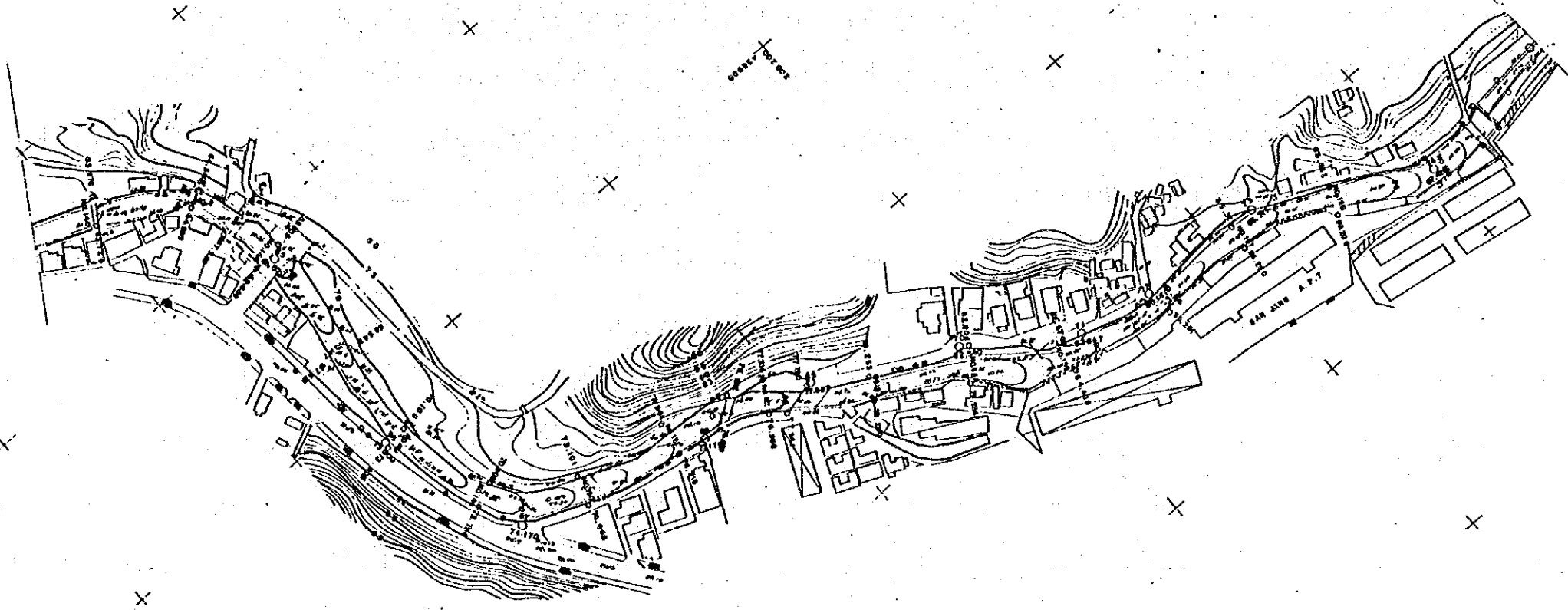



특기사항	시행청 서산시	승인	설계자 한국종합기술개발공사 KOREA ENGINEERING CONSULTANTS CORP	심사 심계 제도	사업명 汶河水系中小河川 取捨整備計劃調査	도면내용 평면도 S=1:1200	도면번호 CT-6 일자 1990.12.31
------	------------	----	---	----------------	-----------------------------	-------------------------	-------------------------------



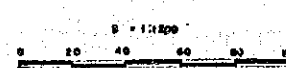
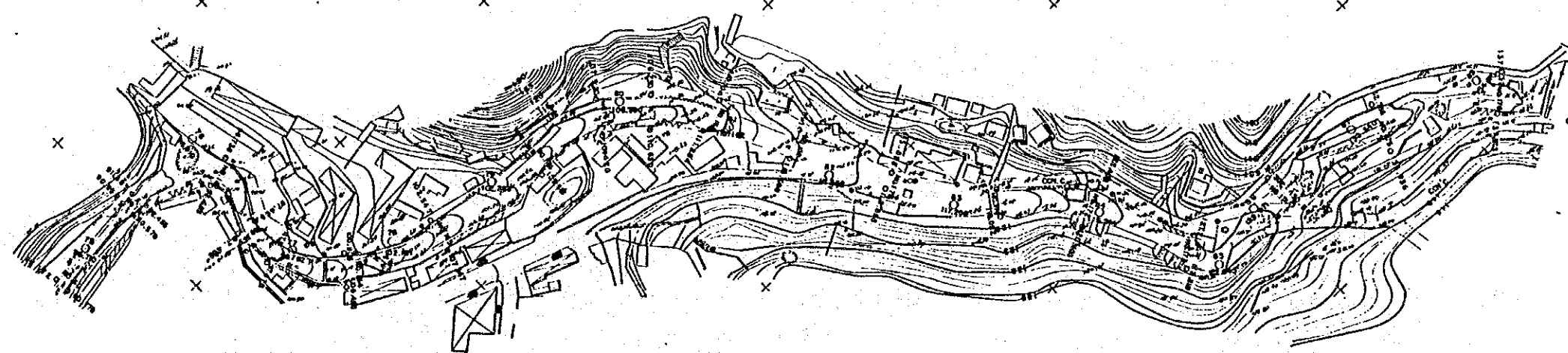
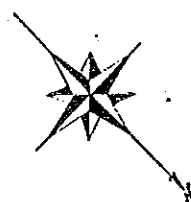
특기사항 _____ _____ _____	시행청 승인 서산시 _____ _____ _____	설계자 한국종합기술개발공사 KOREA ENGINEERING CONSULTANTS CORP	실시 설계 재도 사업명 漢江水系中小河川 環境整備計劃調査	도면내용 평면도 S=1:1200	도면번호 CT-9 일자 1990.12.31
---------------------------------	--	---	---	-------------------------	-------------------------------

14  
 漢江中河川  
 10



특기사항  	시행청 서울특별시 승인  	설계자 한국종합기술개발공사 KOREA ENGINEERING CONSULTANTS CORP 	심사 설계 제도 사업명 漢江水系中小河川 環境整備計划調査 	도면내용 평면도 S = 1:1200 	도면번호 CT-10 일자 1990. 12. 31 
--------------	----------------------------	---	---	-------------------------------	--------------------------------------

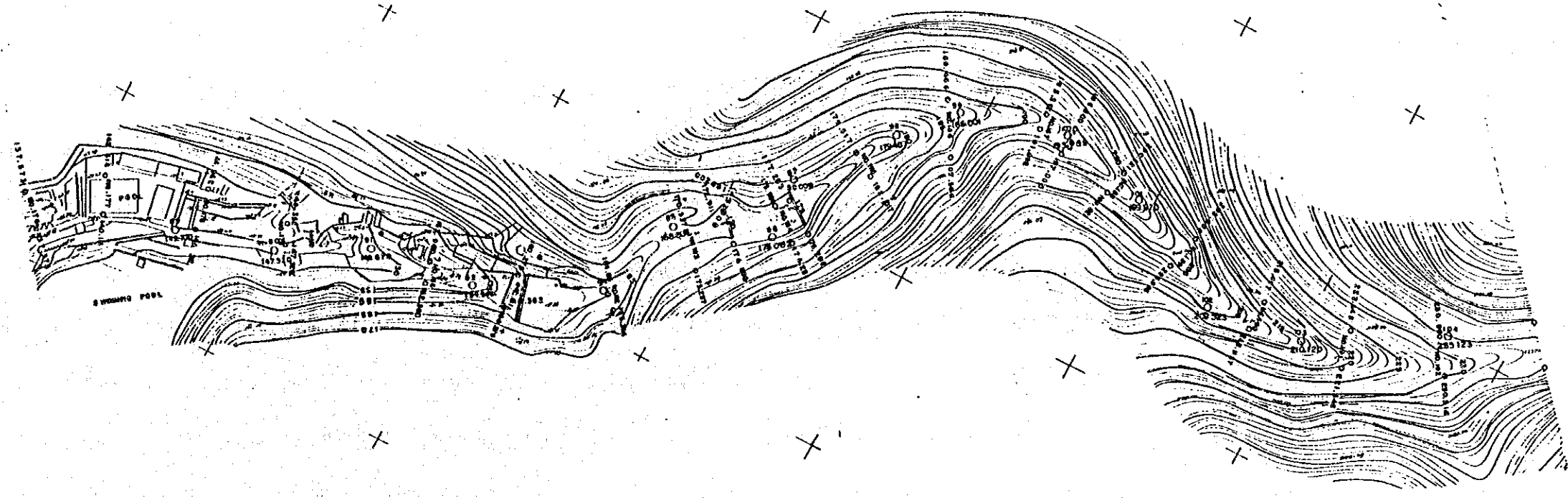
14  
 六段川平面圖  
 11



특기사항  	시행청 승인 서울특별시  	설계자 한국종합기술개발공사 KOREA ENGINEERING CONSULTANTS CORP 	심사 설계 제도 	사업명 漢江水系中小河川 環境整備計劃調査 	도면내용 평면도 S = 1:1200 	도면번호 CT-11 일자 1990.12.31 
--------------	-------------------------	---	--------------------	---------------------------------	-------------------------------	------------------------------------


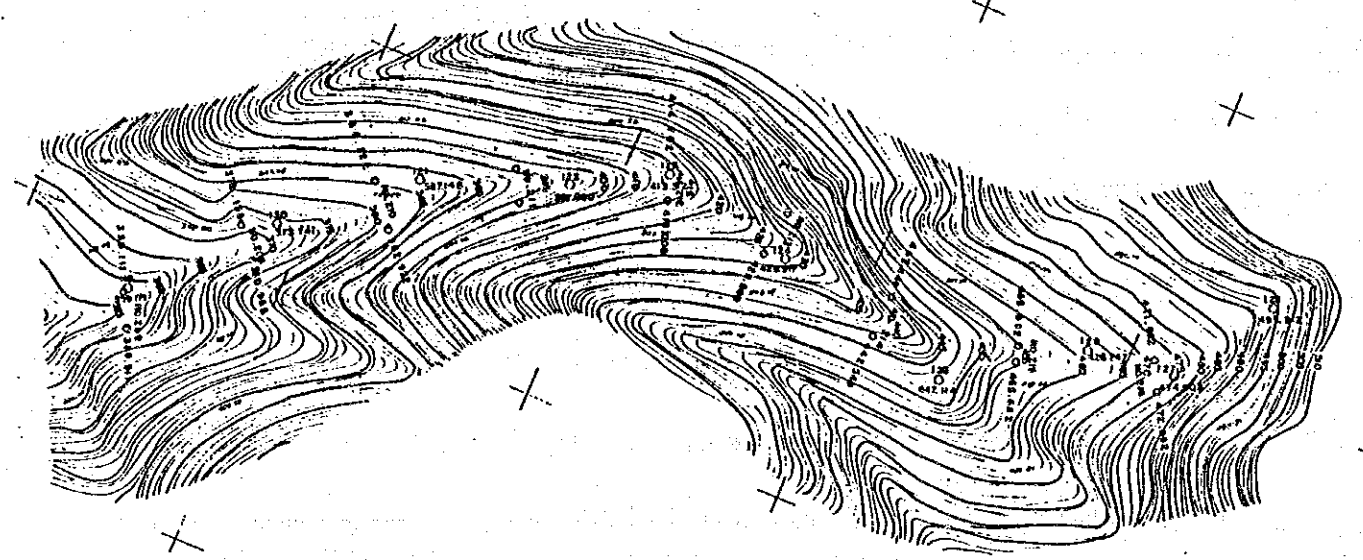


14  
 貞陵川平면도  
 12



특기사항  	시행처 서울특별시 승인  	설계자 한국종합기술개발공사 KOREA ENGINEERING CONSULTANTS CORP 	심사 설계 제도 	사업명 漢江水系中小河川 環境整備計劃調査 	도면내용 평면도 S = 1:1,200 	도면번호 CT-1:1200 일자 1990. 12. 31 
--------------	----------------------------	---	--------------------	---------------------------------	--------------------------------	--





<b>특기사항</b> -	<b>시행처</b> 승인 서울특별시	<b>설계자</b> 한국종합기술개발공사 KOREA ENGINEERING CONSULTANTS CORP	<b>사업명</b> 漢江水系中小河川 環境整備計劃調査	<b>도면내용</b> 평면도 S = 1:1200	<b>도면번호</b> CT-14 일자 1990. 12. 31
------------------	------------------------	--	------------------------------------	-------------------------------	---