

THE REPUBLIC OF KOREA
THE STUDY
ON
RIVER ENVIRONMENT IMPROVEMENT
FOR
THE TRIBUTARIES OF HAN RIVER SYSTEM
IN
SEOUL MUNICIPALITY AND ITS VICINITY

VOLUME 5
DATA BOOK II
RESULTS OF SURVEY

JANUARY 1992

JAPAN INTERNATIONAL COOPERATION AGENCY

S S S
CR(3)
91-116

THE REPUBLIC OF KOREA

THE STUDY
ON
RIVER ENVIRONMENT IMPROVEMENT
FOR
THE TRIBUTARIES OF HAN RIVER SYSTEM
IN
SEOUL MUNICIPALITY AND ITS VICINITY

VOLUME 5
DATA BOOK II
RESULTS OF SURVEY

JICA LIBRARY



1097744(5)

23860

JANUARY 1992

JAPAN INTERNATIONAL COOPERATION AGENCY




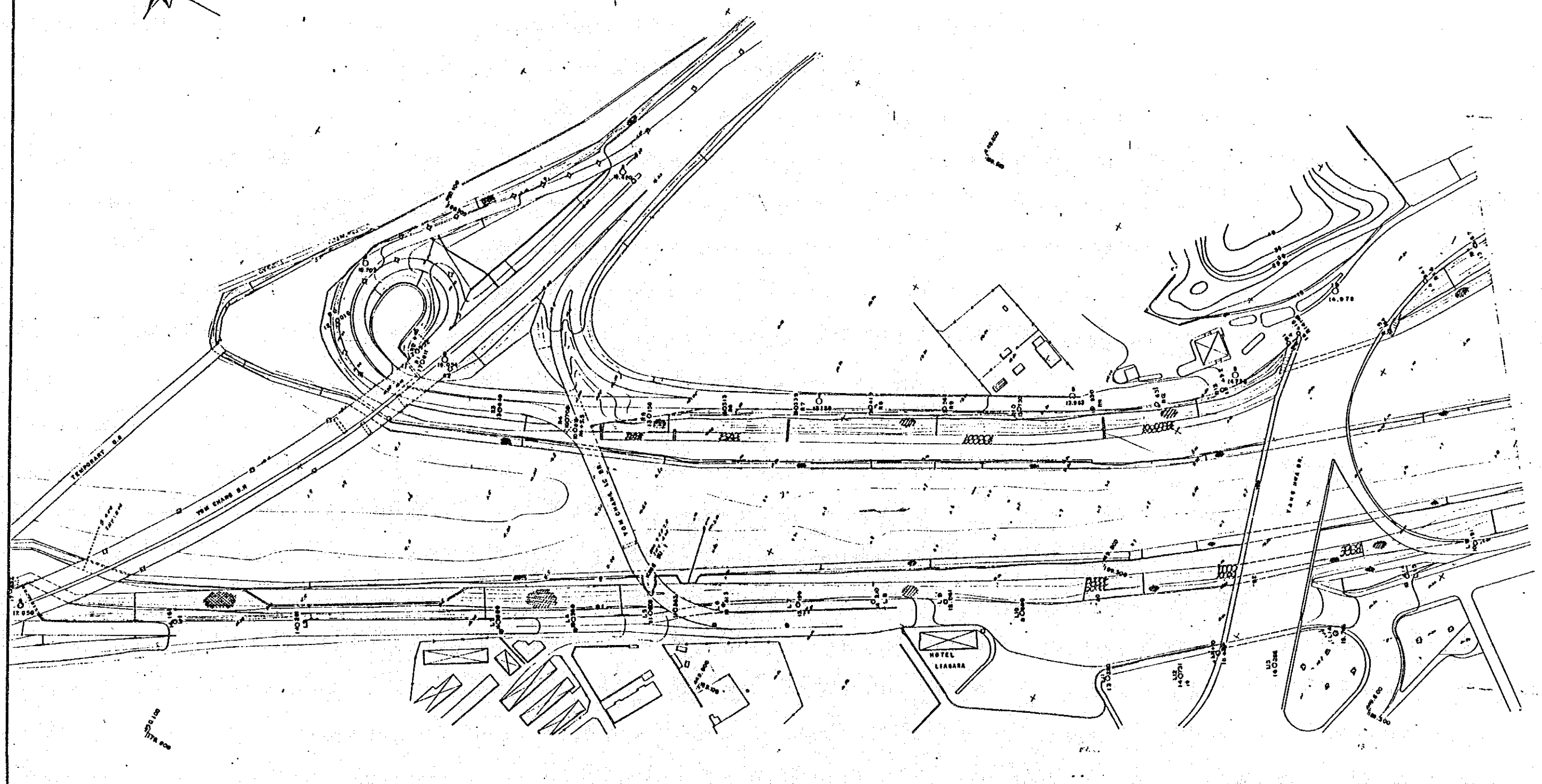
国際協力事業団

23860

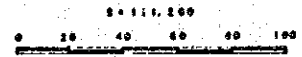
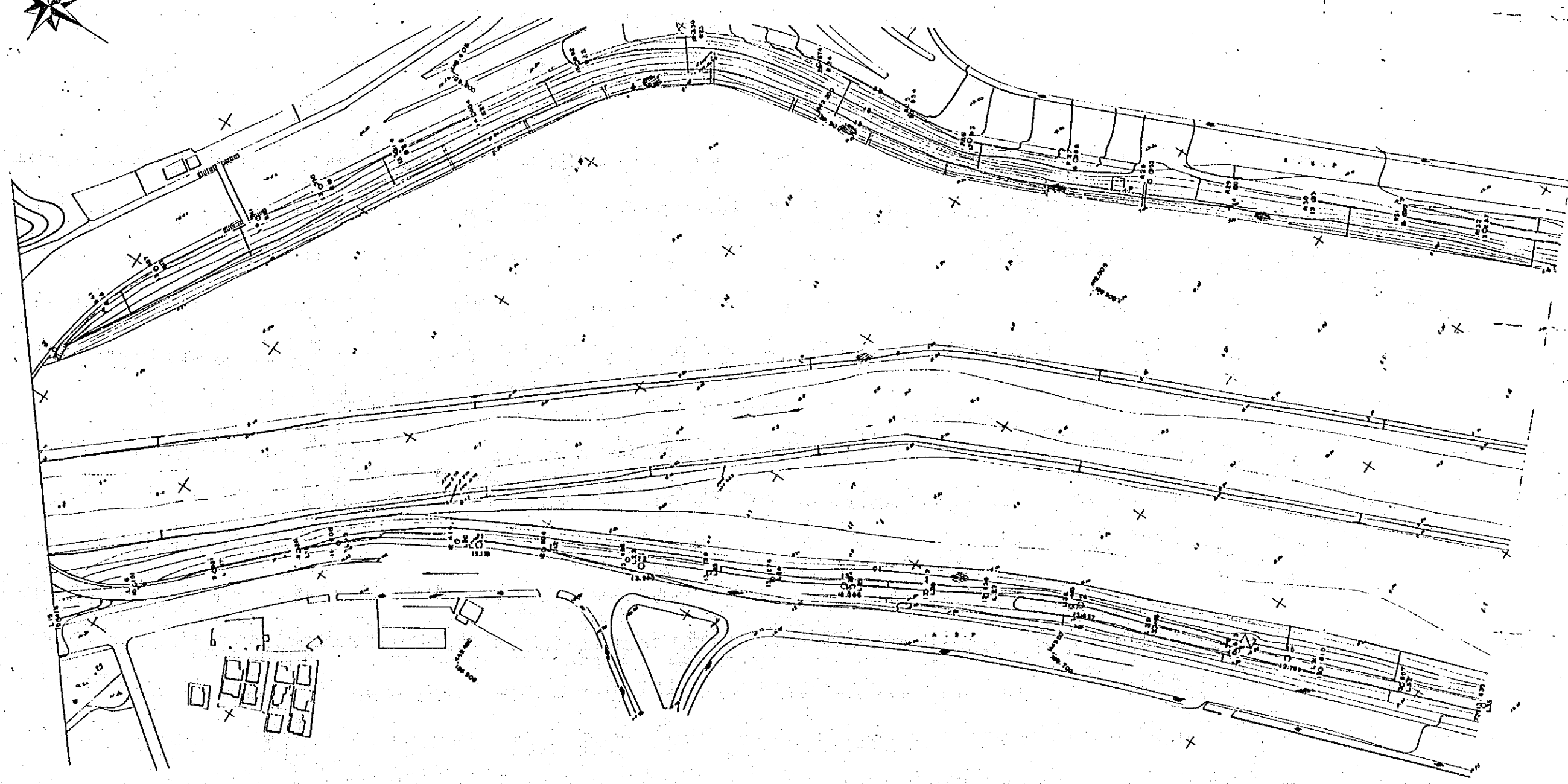

LIST OF SURVEY DRAWINGS

Drawing No.	Title of Drawing	Page
Fig.AG1	Site Location Map of Anyang Chong	II - 1
Fig.AT1 to AT20	Topographical Map of Anyang Chong	II - 2
Fig.AL1 to AL20	River Profile Section of Anyang Chong	II - 22
Fig.AC1 to AC84	River Cross Section of Anyang Chong	II - 42
Fig.YG1	Site Location Map of Yangjae Chong	II - 126
Fig.YT1 to YT11	Topographical Map of Yangjae Chong	II - 127
Fig.YL1 to YL15	River Profile Section of Yangjae Chong	II - 138
Fig.YC1 to YC47	River Cross Section of Yangjae Chong	II - 155
Fig.UG1	Site Location Map of Ui Chong	II - 208
Fig.UT1 to UT13	Topographical Map of Ui Chong	II - 209
Fig.UL1 to UL12	River Profile Section of Ui Chong	II - 222
Fig.UC1 to UC50	River Cross Section of Ui Chong	II - 234
Fig.CG1	Site Location Map of Chungroung Chong	II - 285
Fig.CT1 to AT14	Topographical Map of Chungroung Chong	II - 286
Fig.CL1 to AL18	River Profile Section of Chungroung Chong	II - 300
Fig.CC1 to AC37	River Cross Section of Chungroung Chong	II - 318
Fig. II -AT1 to II -AT6	Topographical Map of Anyang Chong No.78 to No.107	II - 355
Fig. II -AT7 to II -AT8	Topographical Map of Anyang Chong No.145 to No.160	II - 361
Fig. II -AT9 to II -AT11	Topographical Map of Anyang Chong No.255 to No.283	II - 363
Fig. II -RT1 to II -RT5	Topographical Map of Yangjae Chong No.37 to No.75	II - 366
Fig. II -RT6 to II -RT8	Topographical Map of Yangjae Chong No.100 to No.121	II - 371
Fig. II -UT1 to II -UT5	Topographical Map of Ui Chong No.38 to No.74	II - 374
Fig. II -CT1 to II -CT2	Topographical Map of Chungroung Chong No.29 to No.34	II - 379
Fig. II -CT3 to II -CT4	Topographical Map of Chungroung Chong No.66 to No.78	II - 381
Fig. II -ET1 to II -ET2	Topographical Map of Daedong Chong	II - 383
Fig. II -ET3	Topographical Map of Kwao Chong	II - 385
Fig. II -ET4	Topographical Map of Hwakohu Chong	II - 386


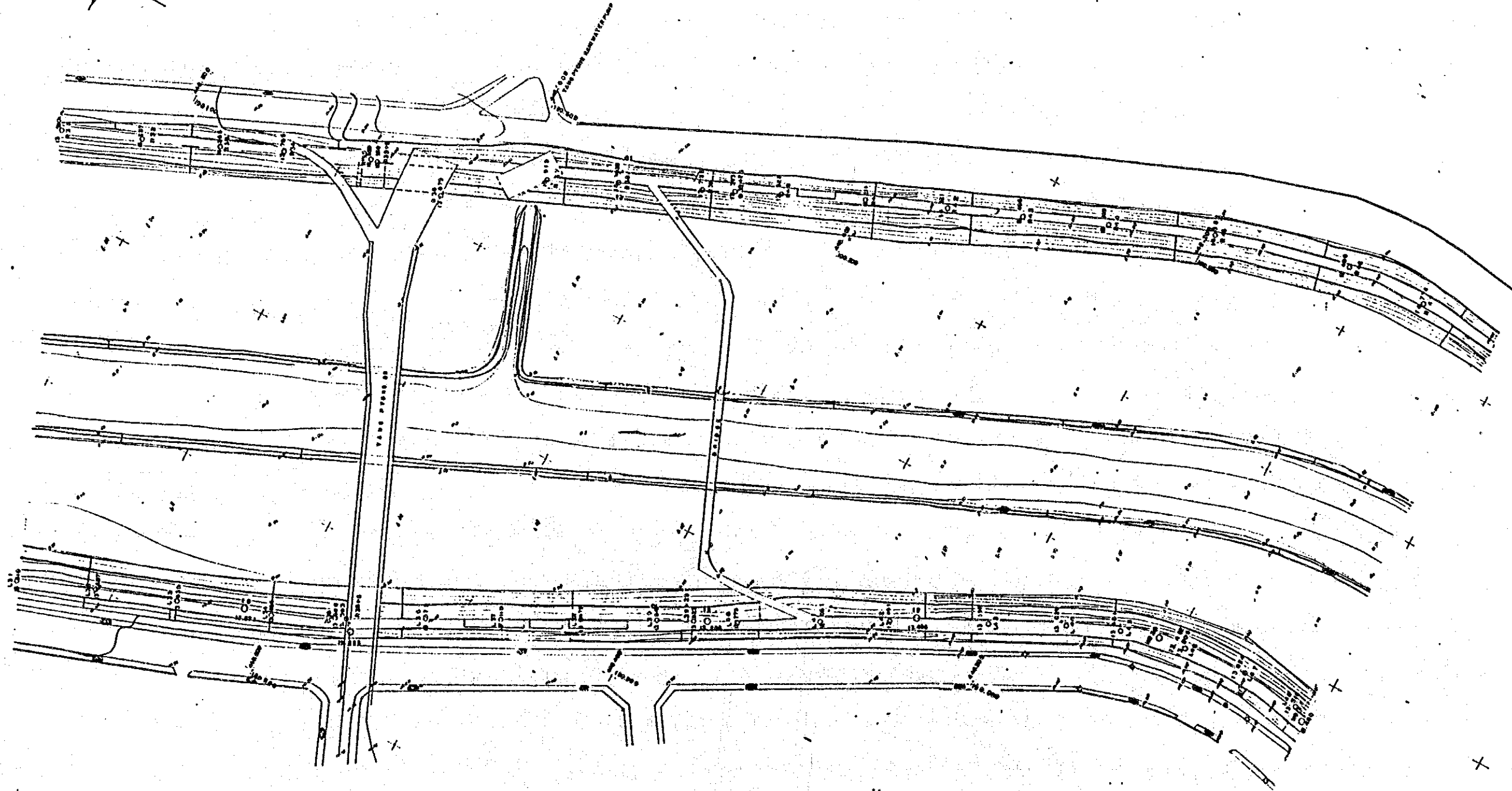

ANYANG CHONG



LEGEND	PKL :
	AT :
	SOURCE : JICA STUDY TEAM
	SCALE : A3 810 W.M.
	DATE OF DRAWING : 1990.12.31
The Study on River Environment Improvement for The Tributaries of Han River System in Seoul Municipality and Its Vicinity	



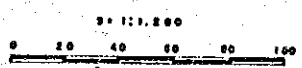
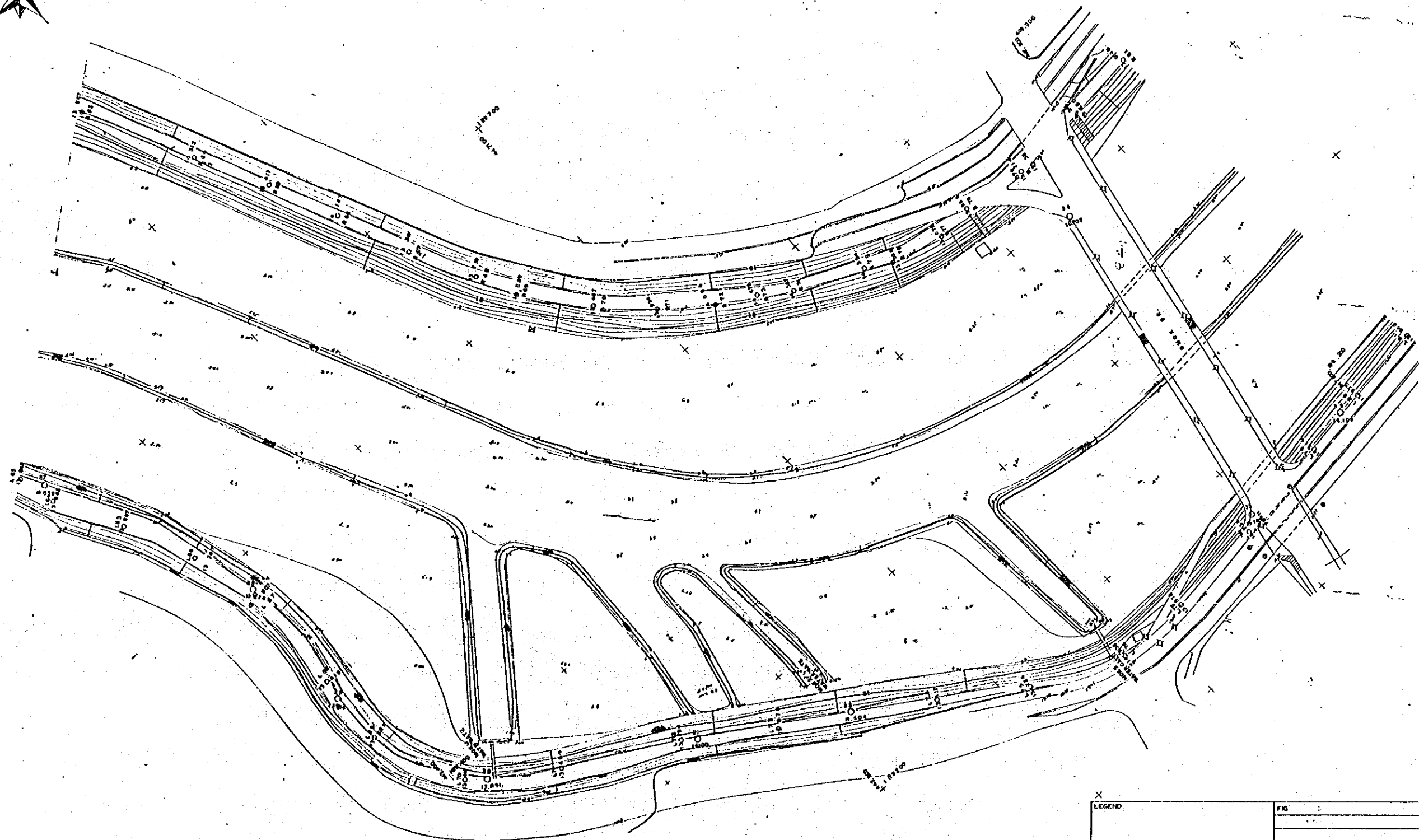
LEGEND	FIG
	AT 2
	SOURCE : JICA STUDY TEAM
	SCALE : AS SHOWN
	DATE OF DRAWING : 1996.12.31
The Study on River Environment Improvement for The Tributaries of Han River System in Seoul Municipality and Its Vicinity	



LEGEND	FIG :
	AT 3
	SOURCE : JICA STUDY TEAM
	SCALE : A3 SH990
	DATE OF DRAWING : 1999.12.31
The Study on River Environment Improvement for The Tributaries of Han River System in Seoul Municipality and Its Vicinity	


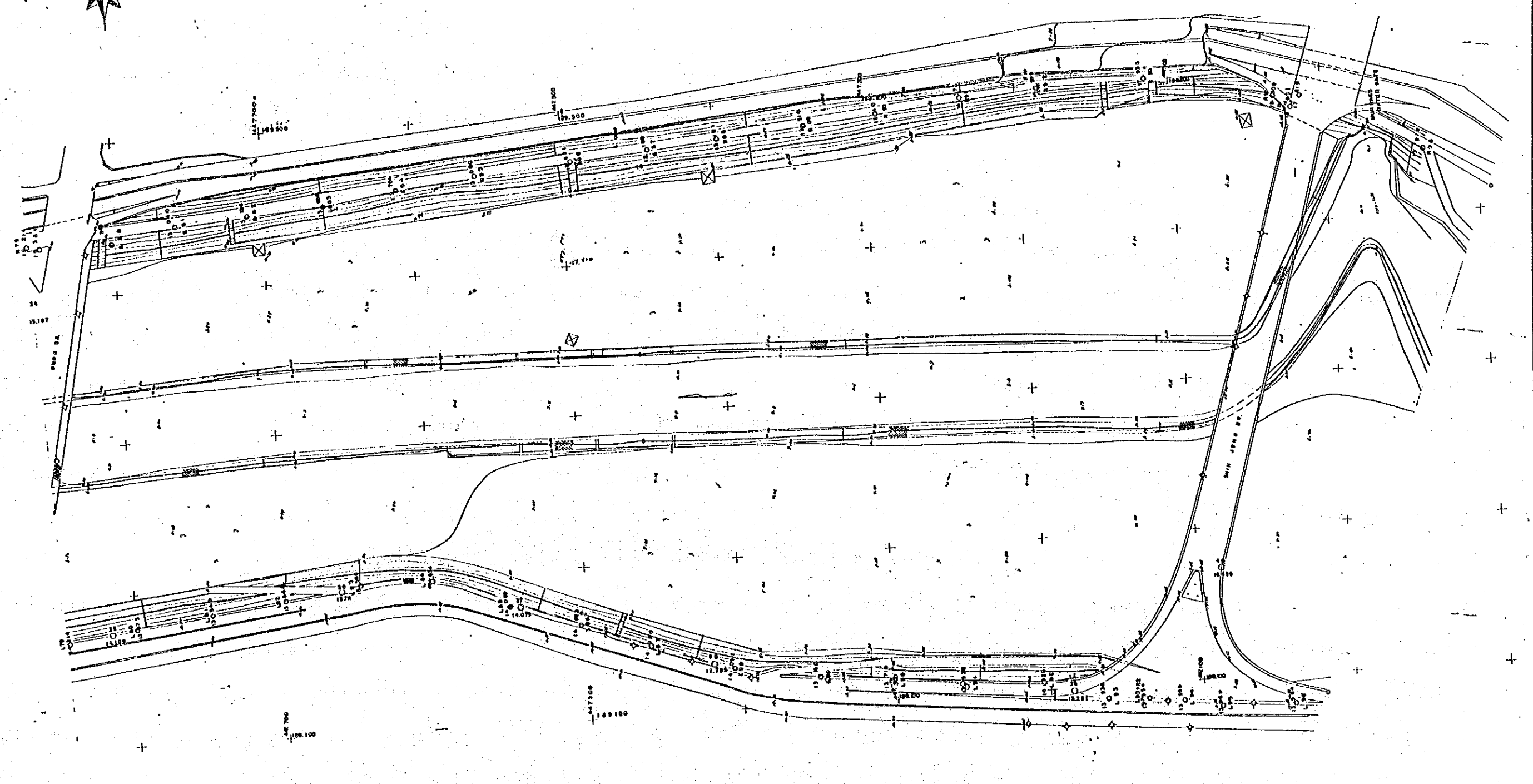
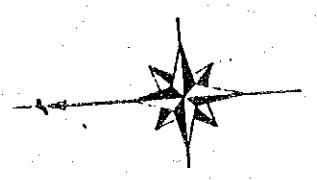


LEGEND	FIG :
	AT 4
	SOURCE : JICA STUDY TEAM
	SCALE : AS SHOWN
	DATE OF FORWARDED : 1990.12.31
The Study on River Environment Improvement for The Tributaries of Han River System in Seoul Municipality and Its Vicinity	

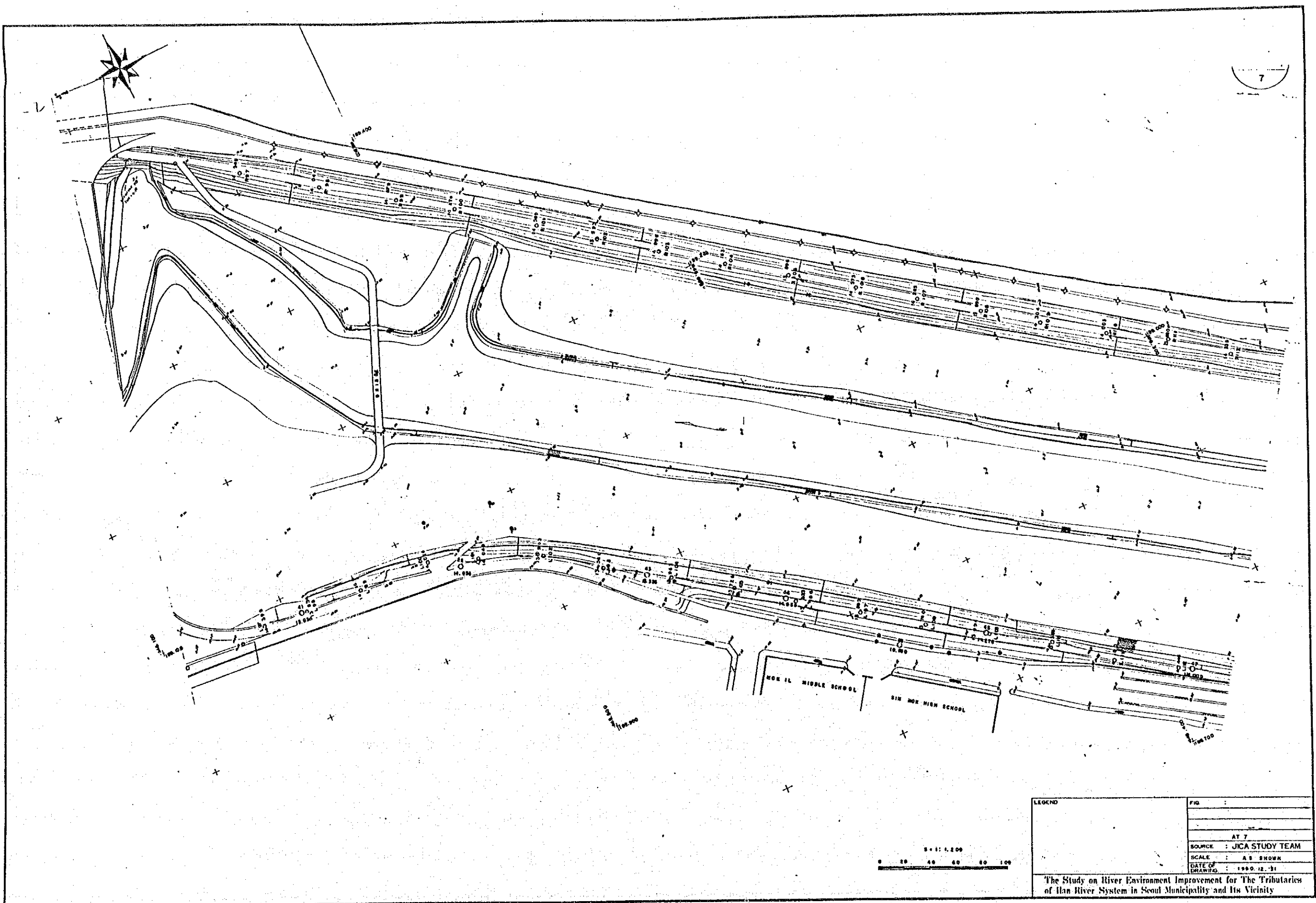


LEGEND	FIG
	AT 5
	SOURCE : JICA STUDY TEAM
	SCALE : AS SHOWN
	DATE OF DRAWING : 1990.12.31

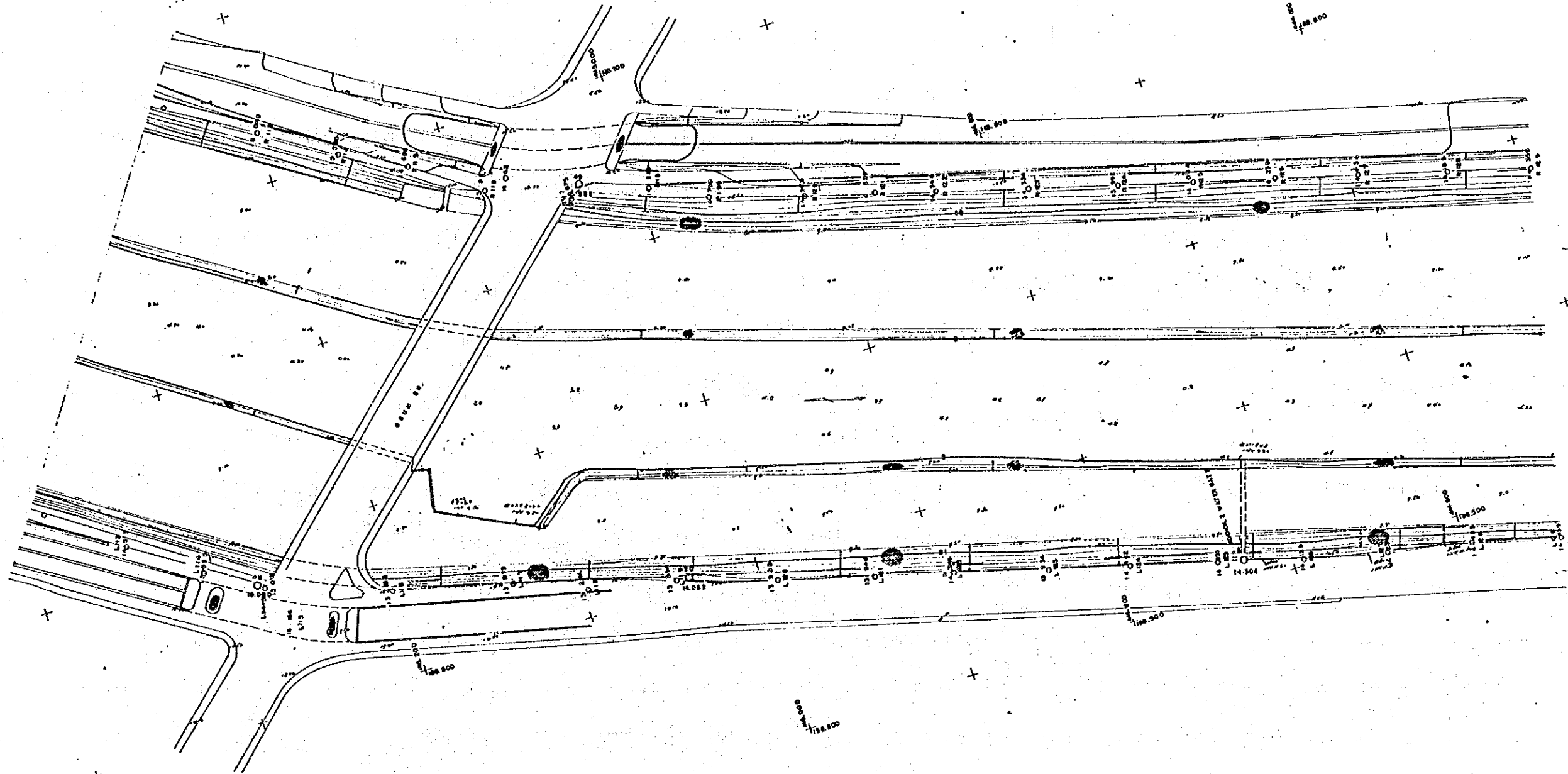
The Study on River Environment Improvement for The Tributaries of Han River System in Seoul Municipality and Its Vicinity



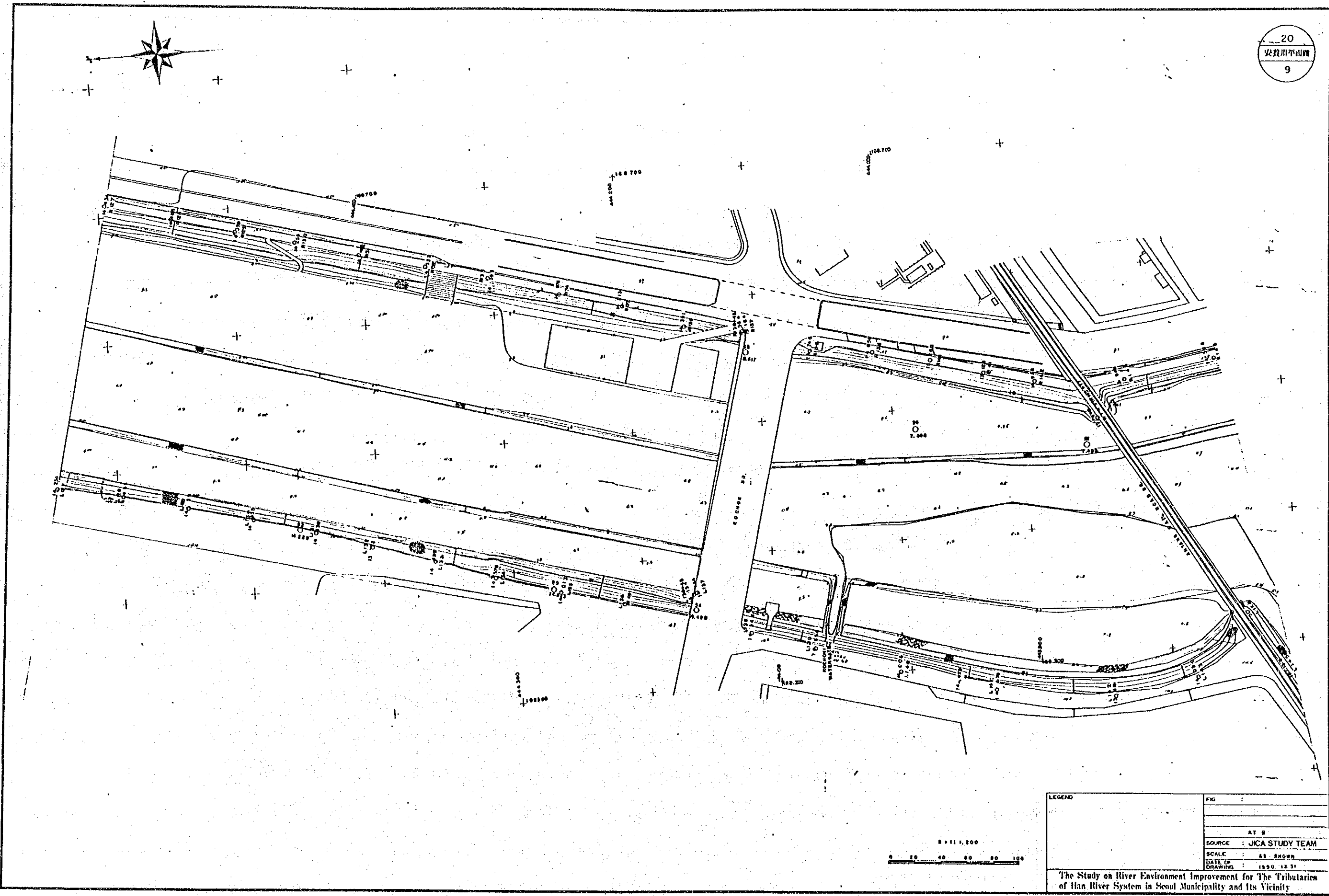
LEGEND	FIG
	AT 6
	SOURCE : JICA STUDY TEAM
	SCALE : AS SHOWN
	DATE OF DRAWING : 1990.12.31
The Study on River Environment Improvement for the Tributaries of Han River System in Seoul Municipality and Its Vicinity.	



LEGEND	FIG :
	AT 7
	SOURCE : JICA STUDY TEAM
	SCALE : AS SHOWN
	DATE OF DRAWING : 1990.12.31
The Study on River Environment Improvement for The Tributaries of Han River System in Seoul Municipality and Its Vicinity	

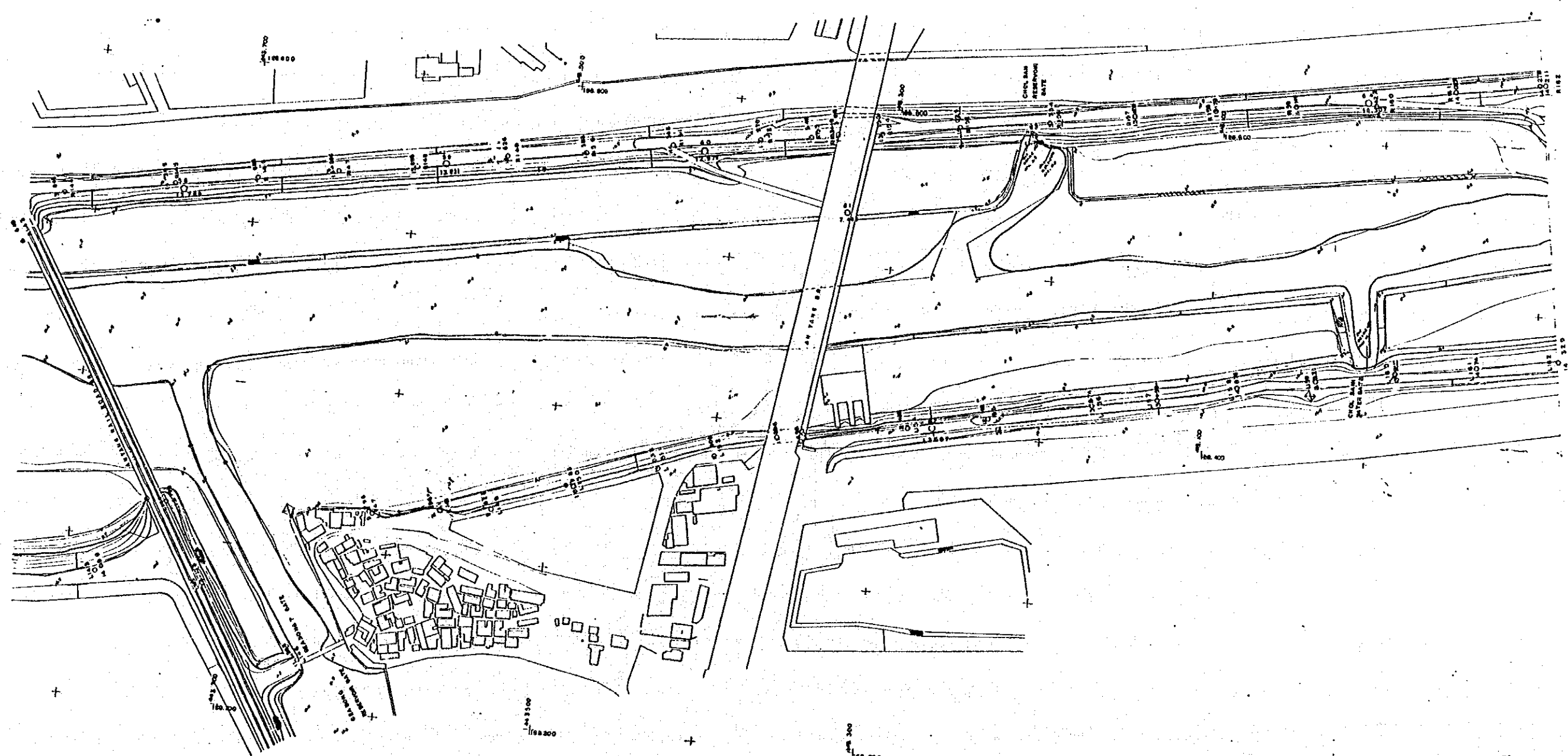


LEGEND	FIG
	AT 8
	SOURCE : JICA STUDY TEAM
	SCALE : AS SHOWN
	DATE OF DRAWING : 1990.12.31
The Study on River Environment Improvement for The Tributaries of Han River System in Seoul Municipality and Its Vicinity	

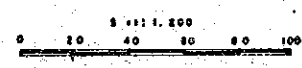
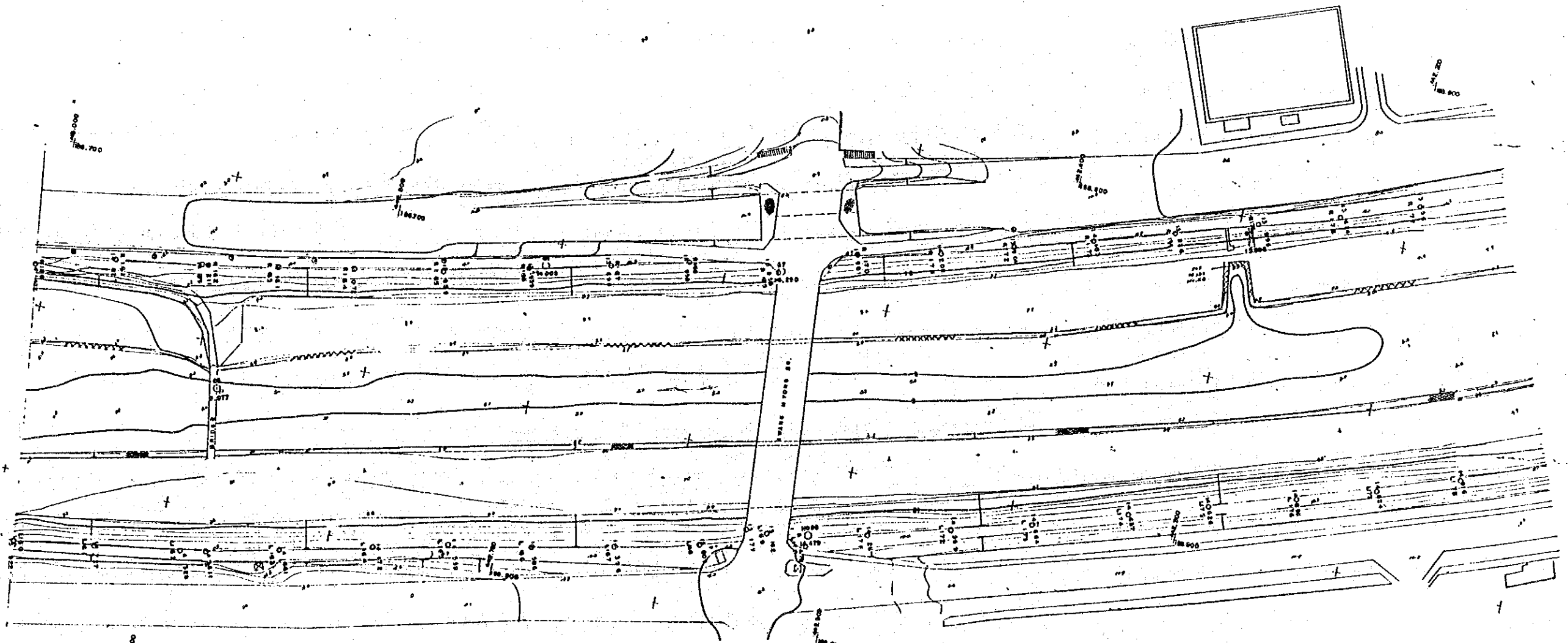


Scale: 1:11,800
0 20 40 60 80 100

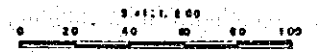
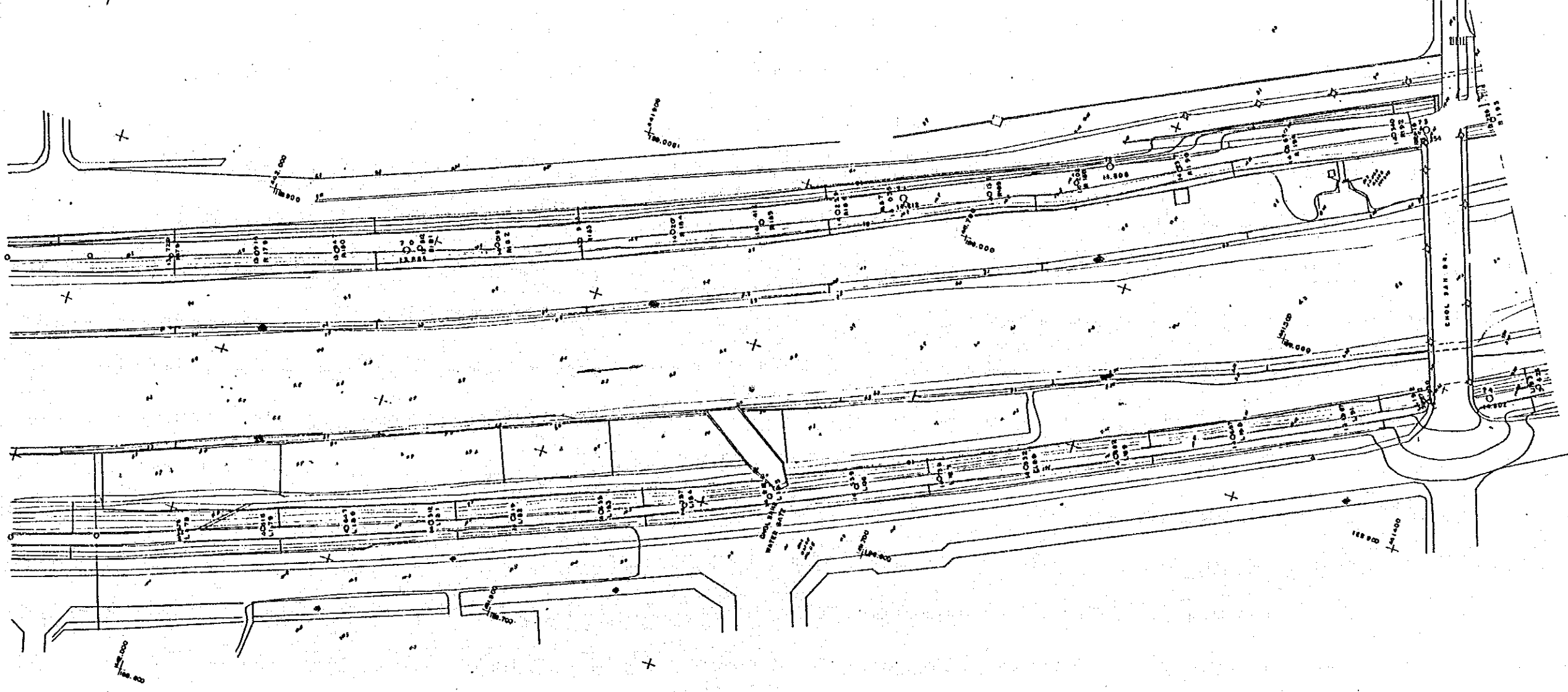
LEGEND	FIG
	AT 9
	SOURCE : JICA STUDY TEAM
	SCALE : AS SHOWN
	DATE OF DRAWING : 1990.12.31
The Study on River Environment Improvement for The Tributaries of Han River System in Seoul Municipality and Its Vicinity	



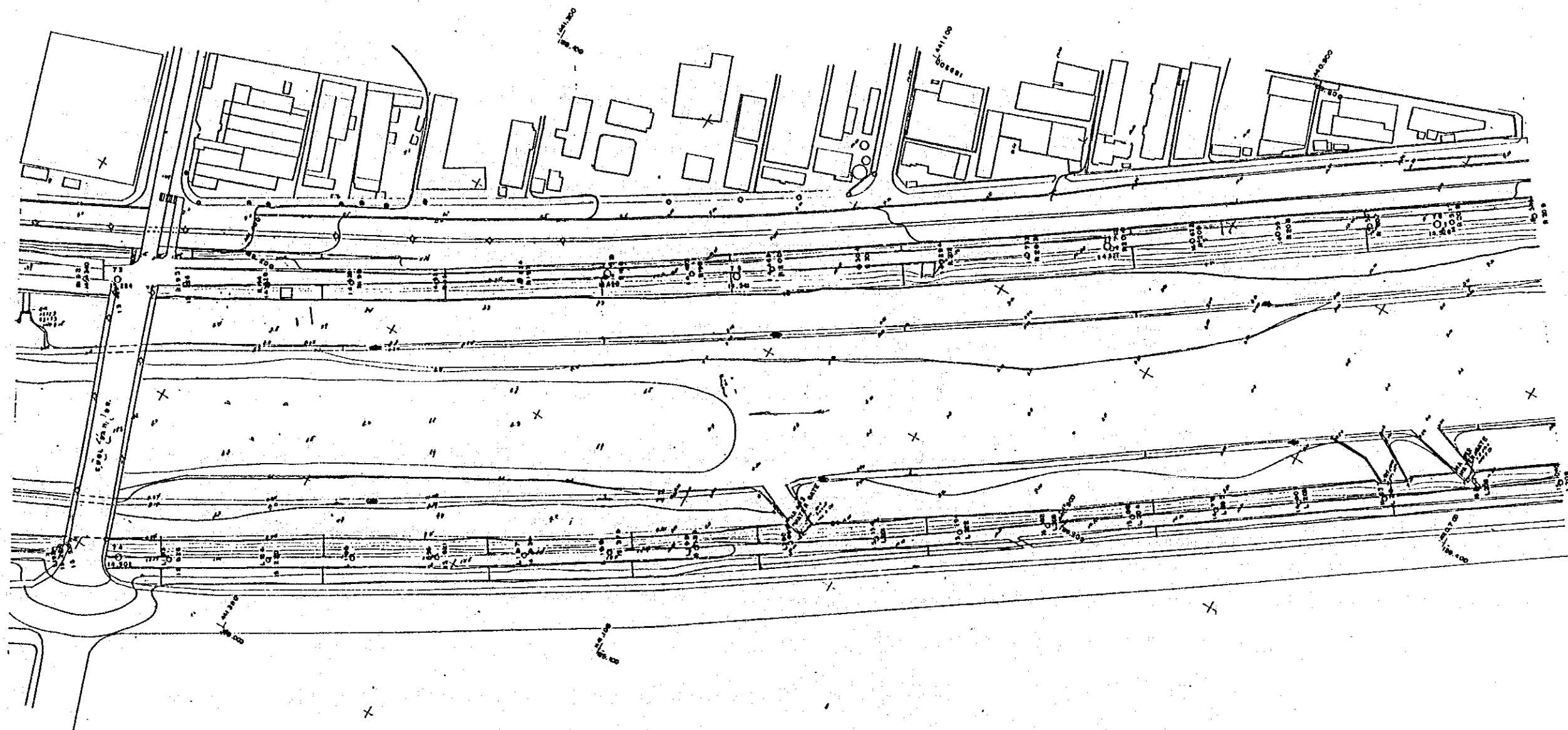

LEGEND	FIG :
	AT 10
	SOURCE : JICA STUDY TEAM
	SCALE : AS SHOWN
	DATE OF DRAWING : 1990.12.31
The Study on River Environment Improvement for The Tributaries of Han River System in Seoul Municipality and Its Vicinity	



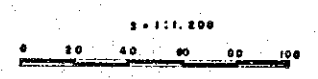
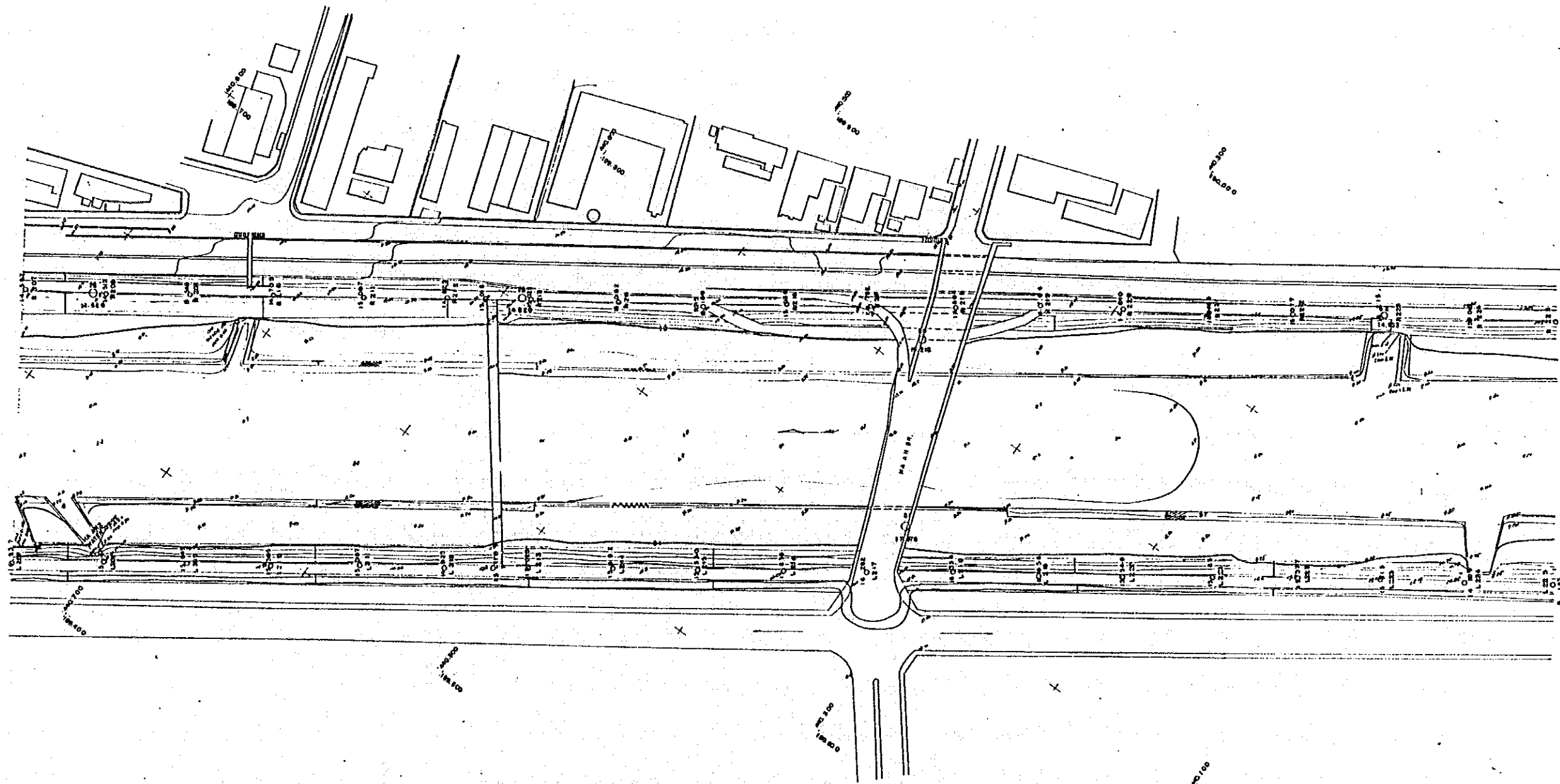

LEGEND	FIG :
	AT 11
	SOURCE : JICA STUDY TEAM
	SCALE : AS SHOWN
	DATE OF DRAWING : 1990.12.31
The Study on River Environment Improvement for The Tributaries of Han River System in Seoul Municipality and Its Vicinity	



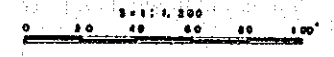
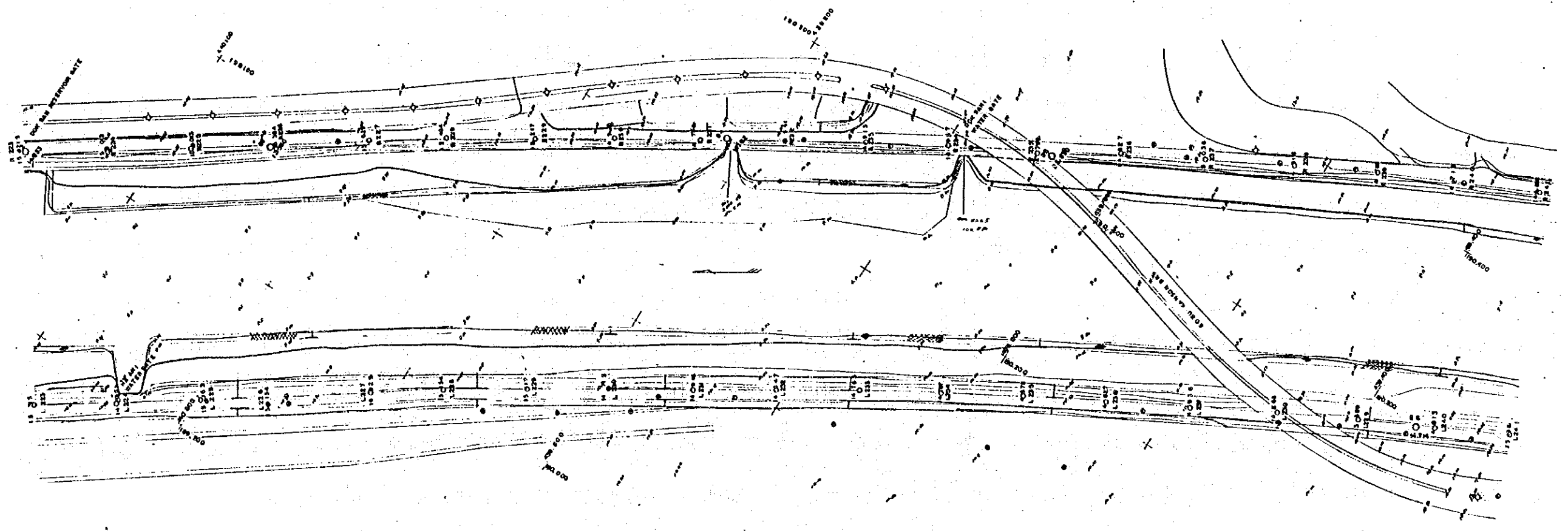

LEGEND	FIG.
	AT 12
	SOURCE : JICA STUDY TEAM
	SCALE : AS SHOWN
	DATE OF DRAWING : 1990. 12. 31
The Study on River Environment Improvement for The Tributaries of Han River System in Seoul Municipality and Its Vicinity	



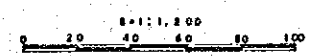
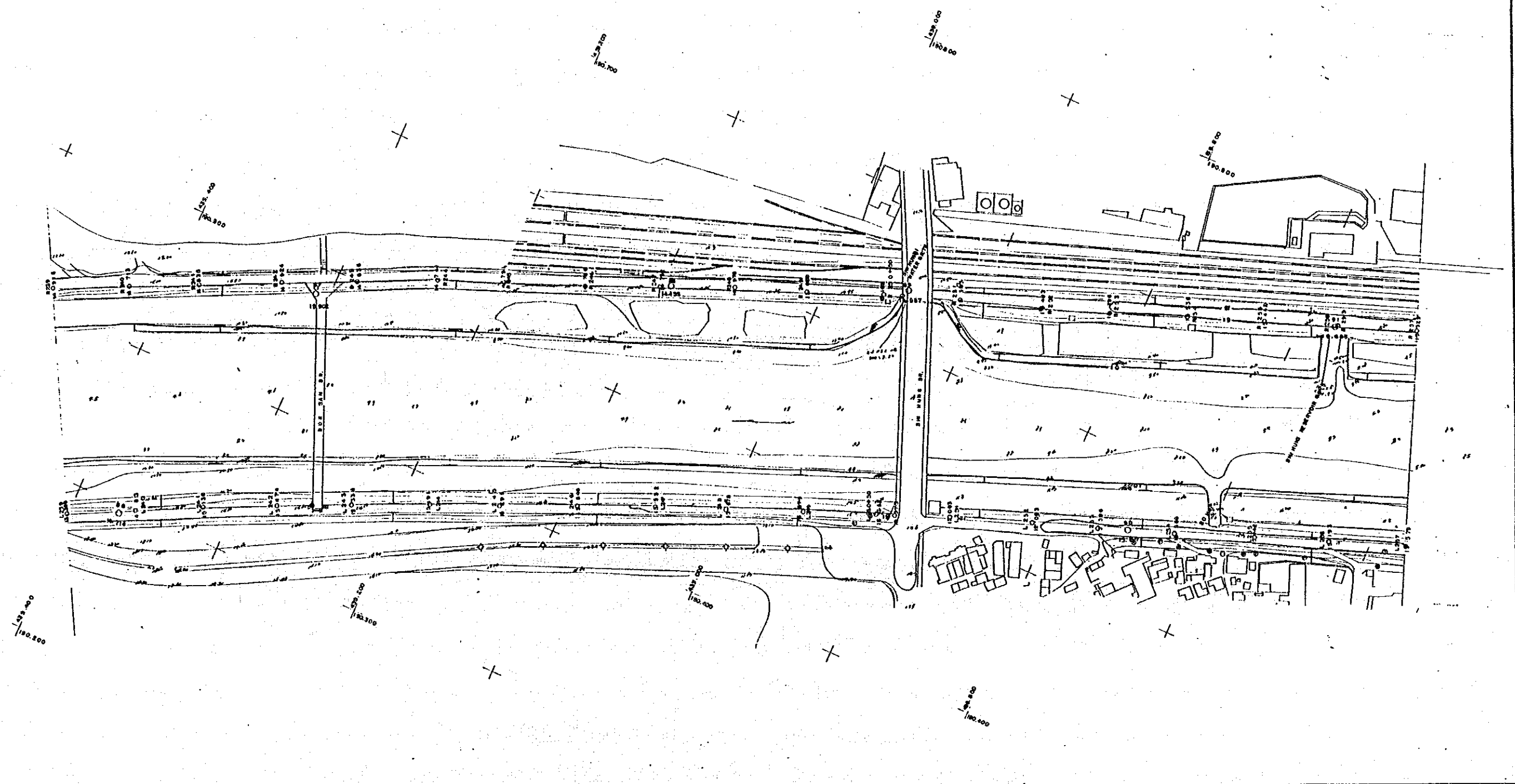
LEGEND	FIG
	AT 13
	SOURCE : JICA STUDY TEAM
	SCALE : AS SHOWN
	DATE OF DRAWING : 1990.12.21
The Study on River Environment Improvement for The Tributaries of Han River System in Seoul Municipality and Its Vicinity	



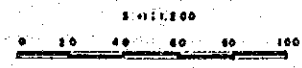
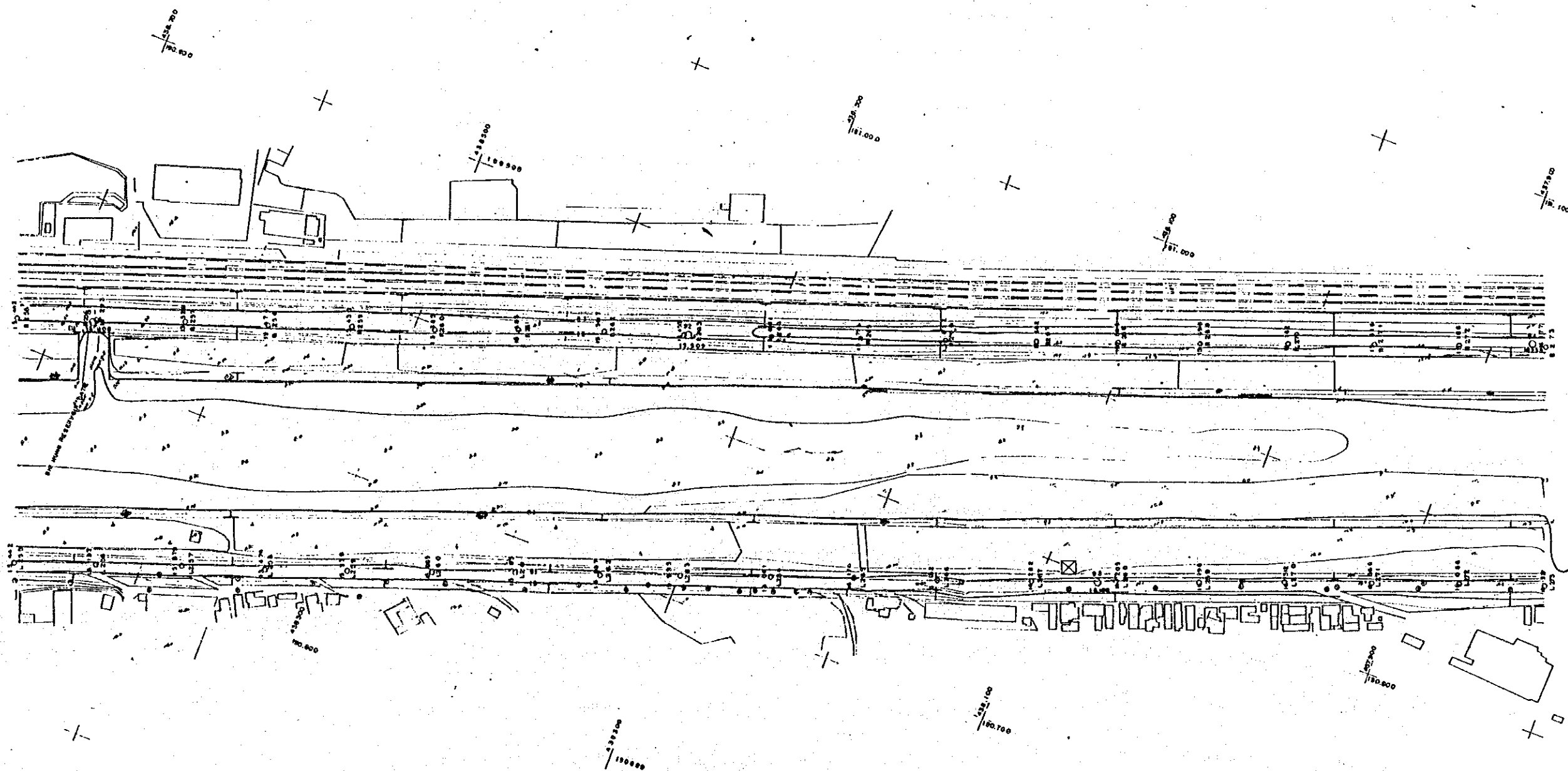
LEGEND	FIG
	ATM
SOURCE	JICA STUDY TEAM
SCALE	AS SHOWN
DATE OF DRAWING	1990.12.31
The Study on River Environment Improvement for The Tributaries of Han River System in Seoul Municipality and Its Vicinity	



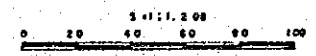
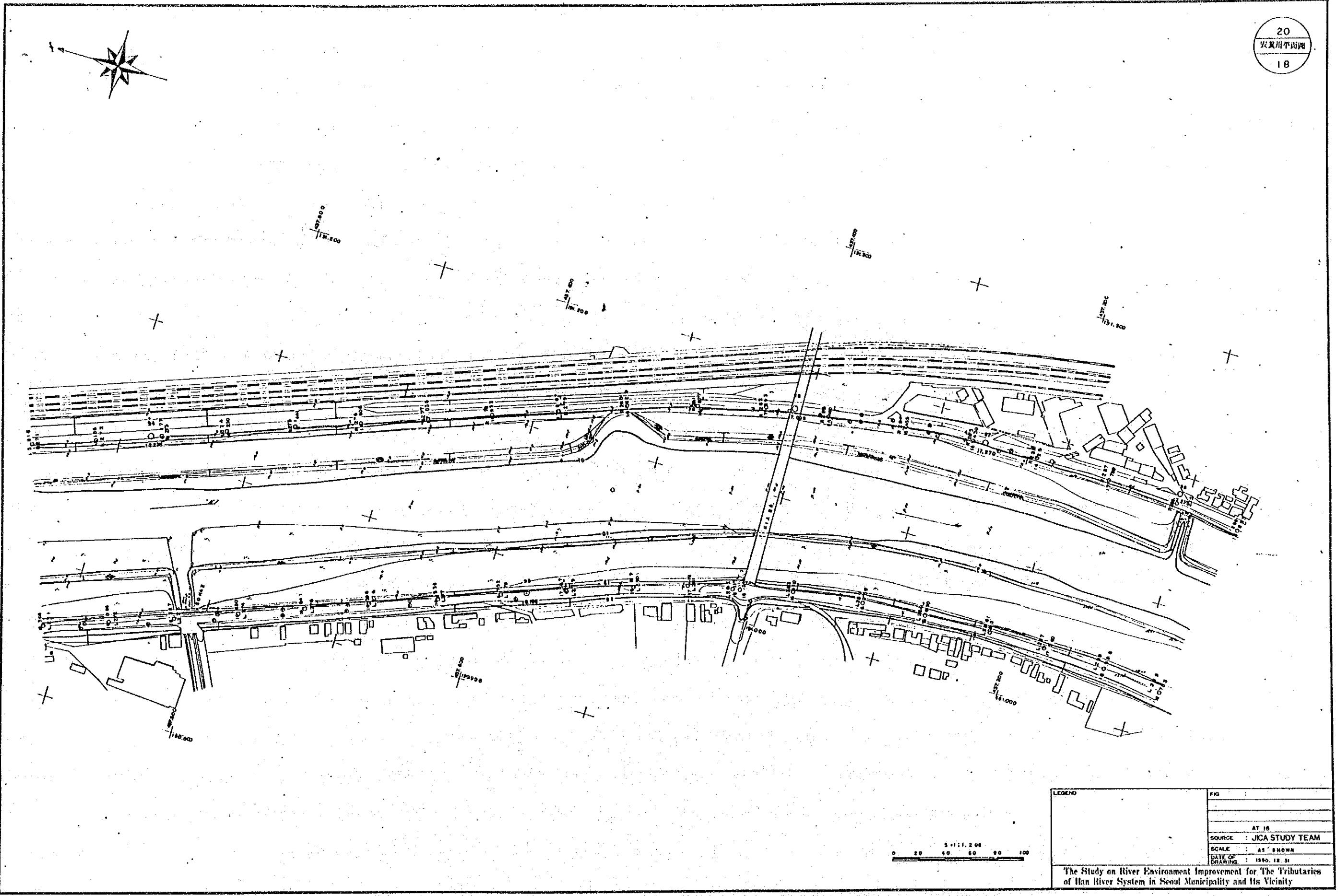
LEGEND	FIG
	AT 15
	SOURCE : JICA STUDY TEAM
	SCALE : AS SHOWN
	DATE OF DRAWING : 1990. 12. 31
The Study on River Environment Improvement for The Tributaries of Han River System in Seoul Municipality and Its Vicinity	



LEGEND	FIG
	AT 16
	SOURCE : JICA STUDY TEAM
	SCALE : AS SHOWN
	DATE OF DRAWING : 1990.12.31
The Study on River Environment Improvement for The Tributaries of Han River System in Seoul Municipality and Its Vicinity	

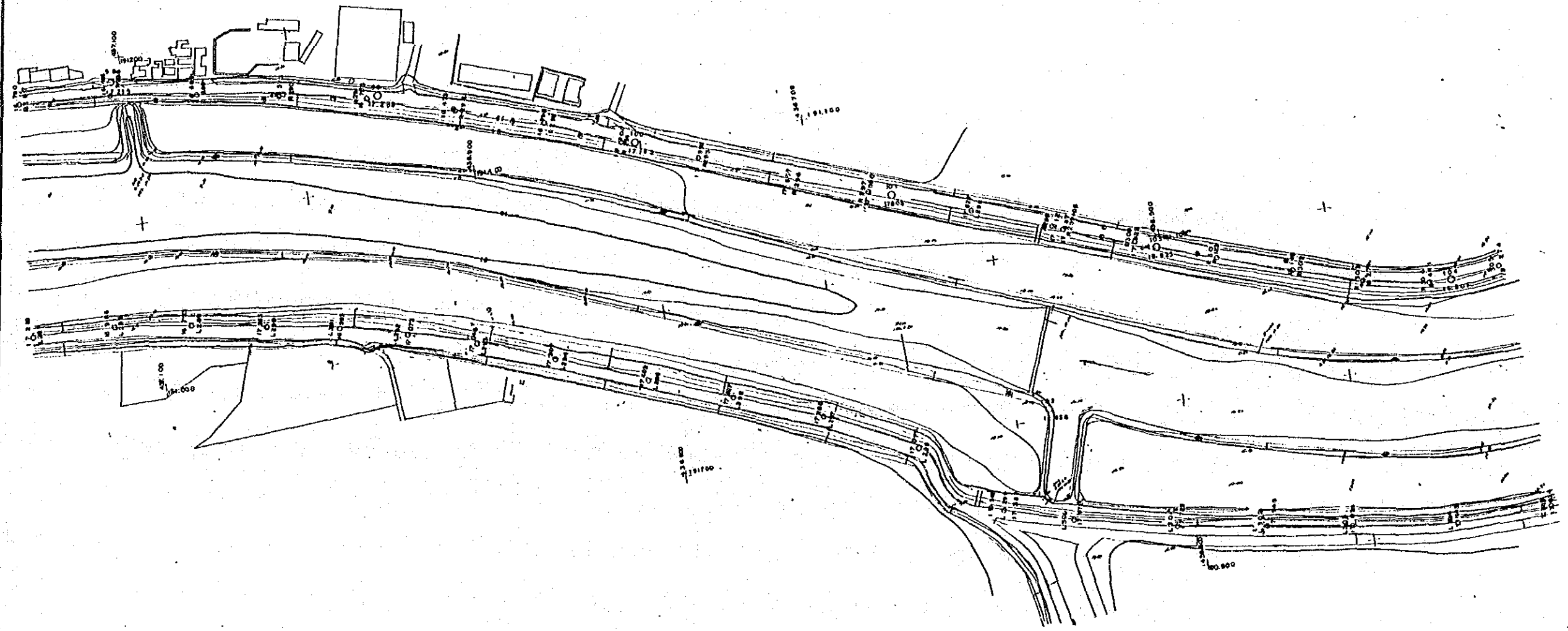



LEGEND	FIG
	AT 17
	SOURCE : JICA STUDY TEAM
	SCALE : AS SHOWN
	DATE OF DRAWING : 1990.12.31
The Study on River Environment Improvement for The Tributaries of Han River System in Seoul Municipality and Its Vicinity	

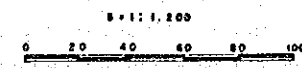
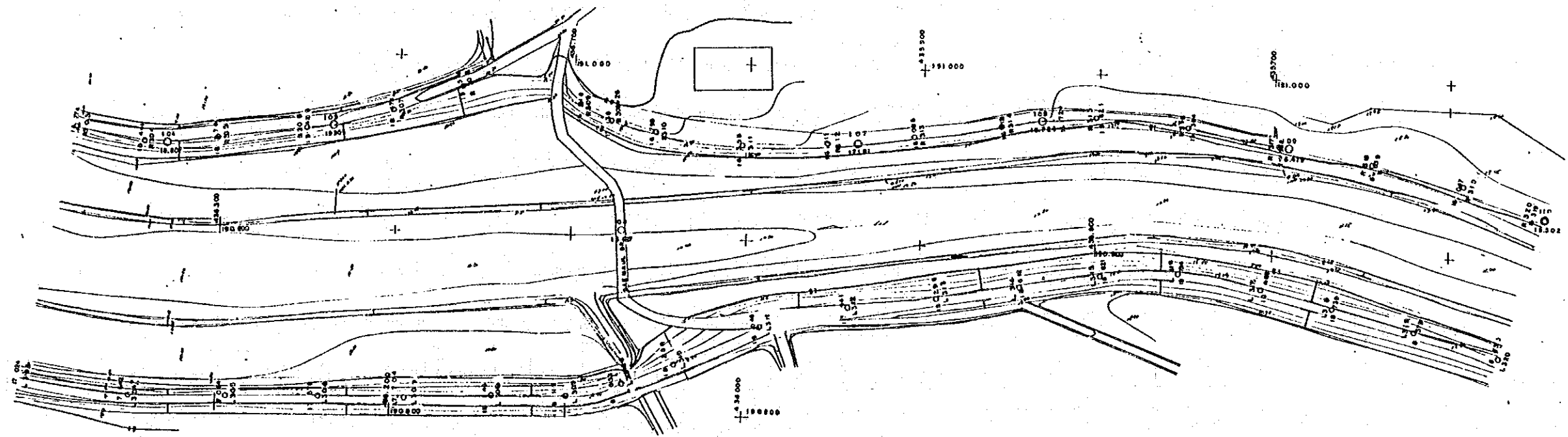


LEGEND	FIG
	AT 18
	SOURCE : JICA STUDY TEAM
	SCALE : AS SHOWN
	DATE OF DRAWING : 1990. 12. 31

The Study on River Environment Improvement for The Tributaries of Han River System in Seoul Municipality and Its Vicinity



LEGEND	FIG
	AT IS
	SOURCE : JICA STUDY TEAM
	SCALE : AS SHOWN
	DATE OF DRAWING : 1990.12.31
The Study on River Environment Improvement for The Tributaries of Han River System in Seoul Municipality and Its Vicinity	



LEGEND	FIG :
	AT 20
	SOURCE : JICA STUDY TEAM
	SCALE : AS SHOWN
	DATE OF DRAWING : 1993.12.31
The Study on River Environment Improvement for The Tributaries of Han River System in Seoul Municipality and Its Vicinity	