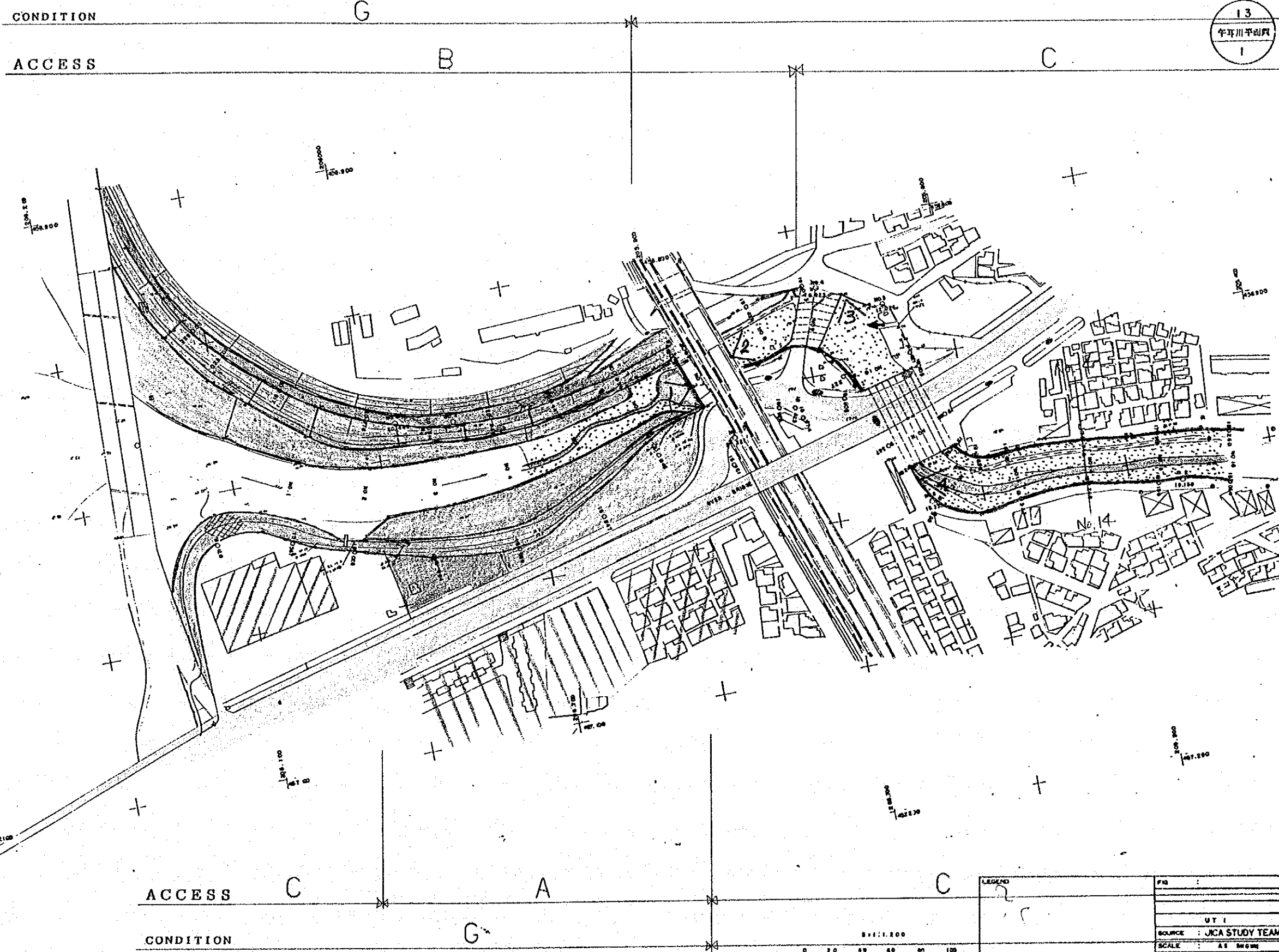


3. Ui Chong



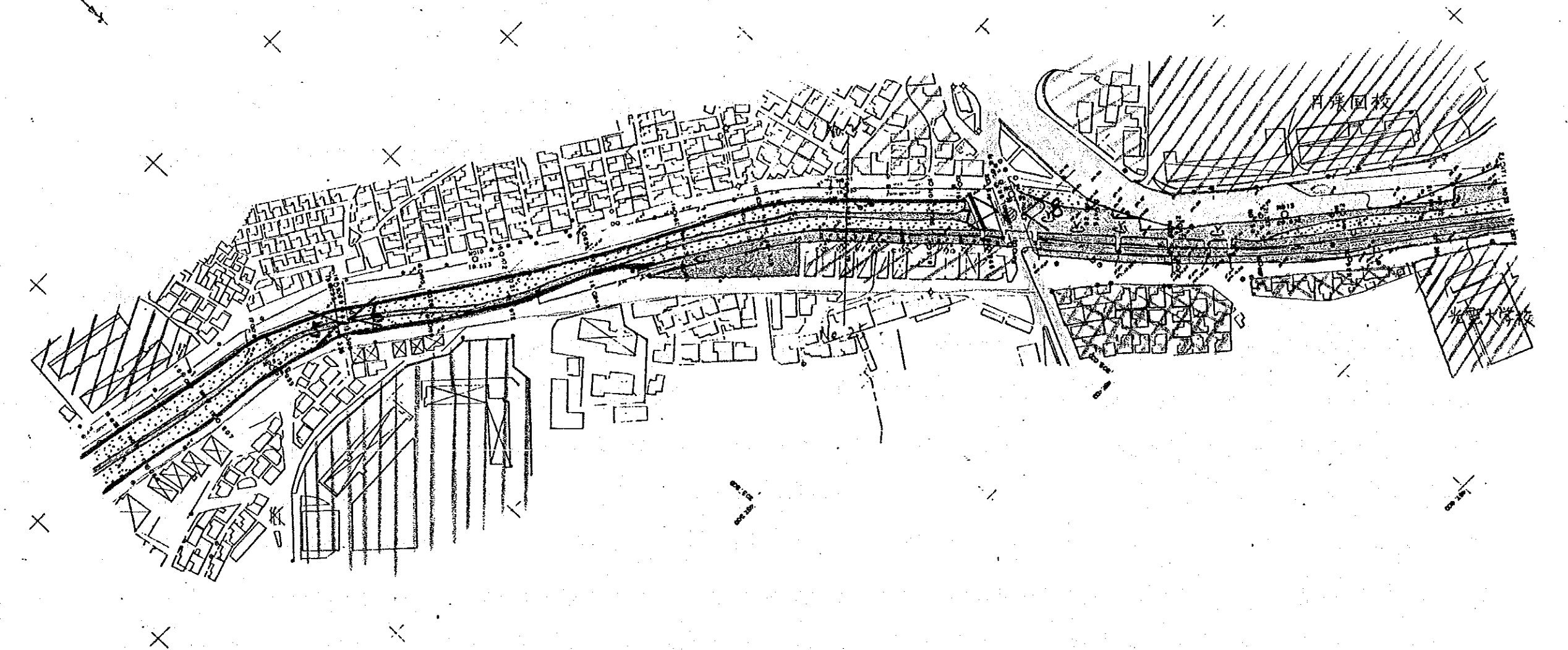

LEGEND	FIG
2	
	UT I
	SOURCE : JICA STUDY TEAM
	SCALE : AS SHOWN
	DATE OF DRAWING : 1990. 12. 31
The Study on River Environment Improvement for The Tributaries of Han River System in Seoul Municipality and Its Vicinity	

CONDITION

13
午河川平福四
2

ACCESS

C

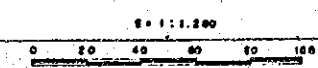


ACCESS

C

A

CONDITION



LEGEND	FIG
	UT 2
SOURCE	JICA STUDY TEAM
SCALE	1 : 1,200
DATE OF DRAWING	199. 12. 31

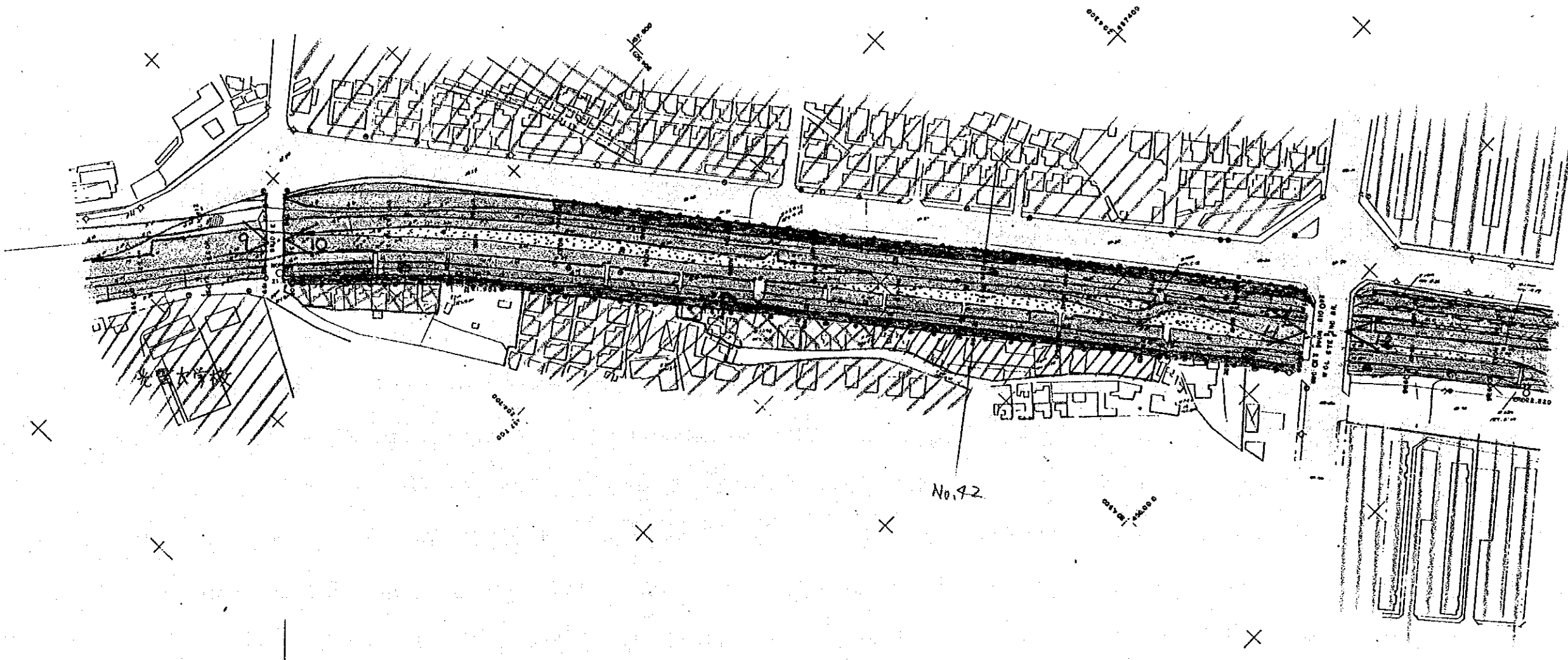
The Study on River Environment Improvement for The Tributaries of Han River System in Seoul Municipality and Its Vicinity

CONDITION

ACCESS

W
A

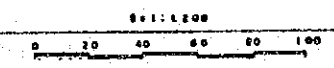
13
牛耳川平面図
3



ACCESS

CONDITION

A
W



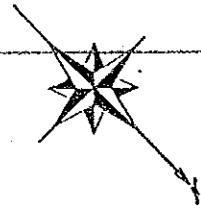
LEGEND	FIG
	U 3
SOURCE	JICA STUDY TEAM
SCALE	AS SHOWN
DATE OF DRAWING	1980. 12. 31
The Study on River Environment Improvement for The Tributaries of Han River System in Seoul Municipality and Its Vicinity	

CONDITION

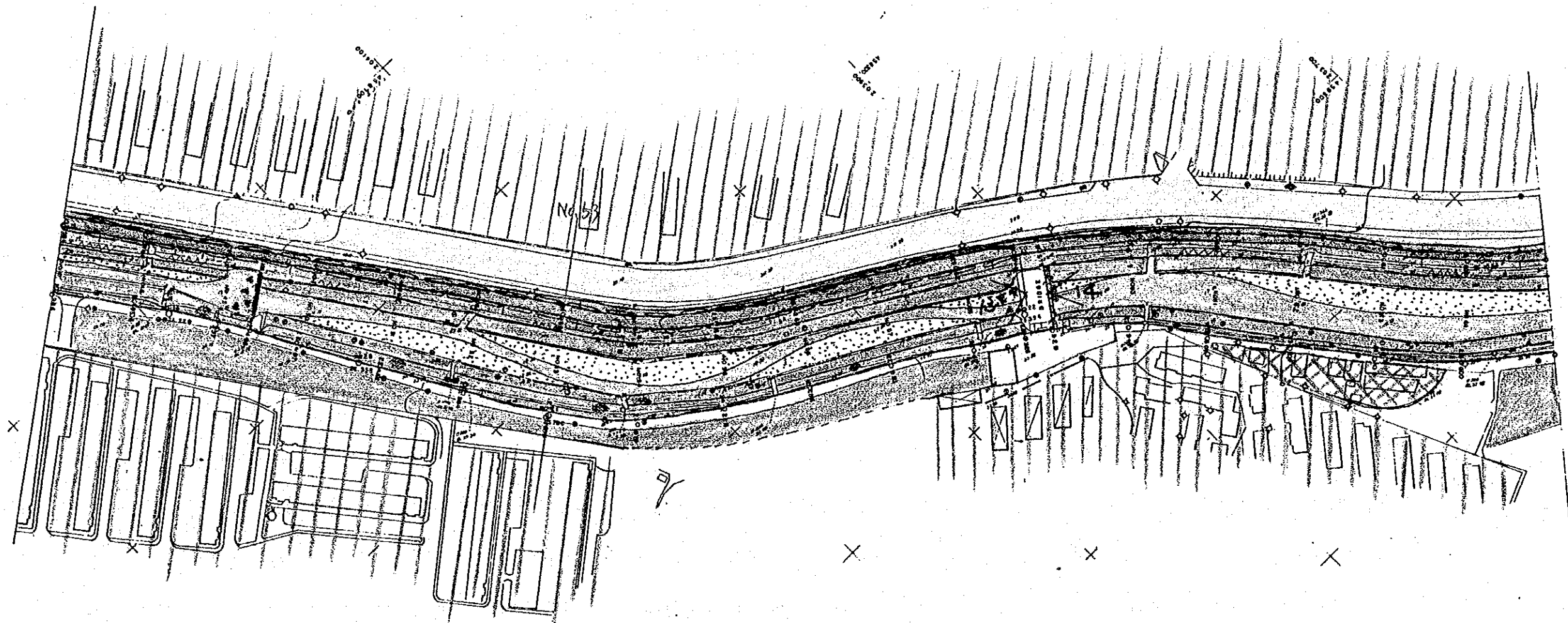
W

13
午耳川平面図
4

ACCESS



A



ACCESS

A

CONDITION

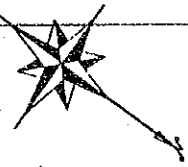
W



LEGEND	FIG :
	UT 4
	SOURCE : JICA STUDY TEAM
	SCALE : AS SHOWN
	DATE OF DRAWING : 1980. 12. 31
The Study on River Environment Improvement for The Tributaries of Han River System in Seoul Municipality and Its Vicinity	

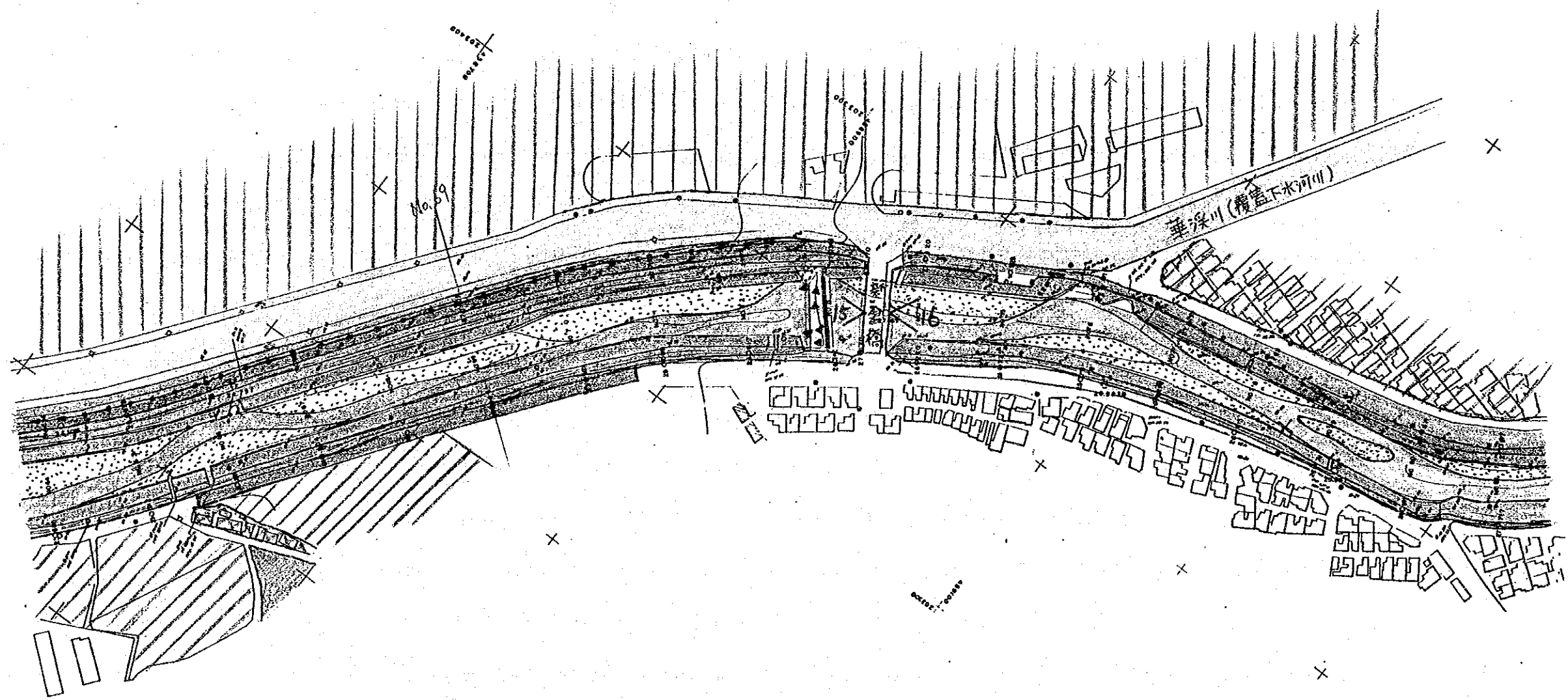
CONDITION

ACCESS



W
A


13
午耳川平野圖
5



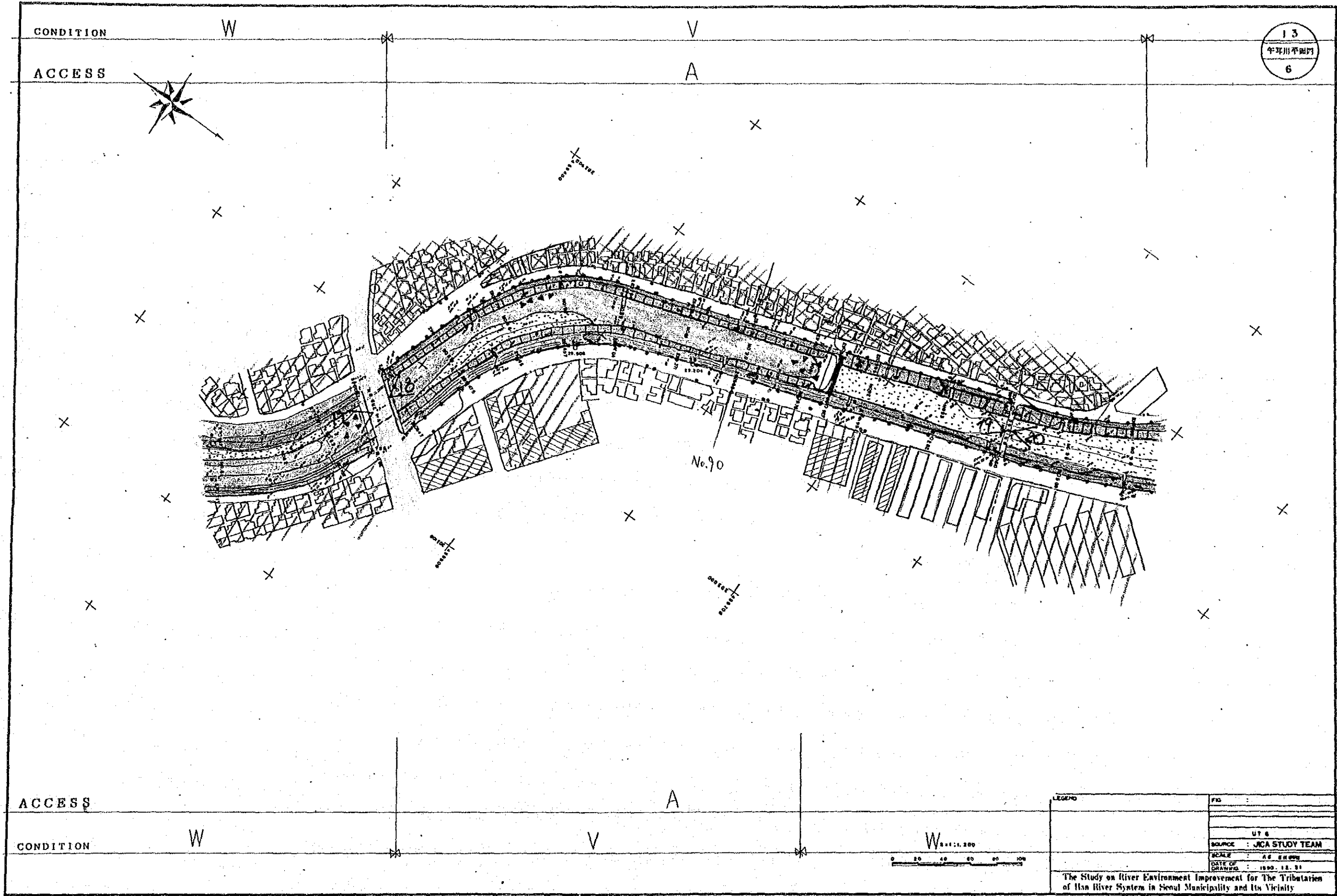
ACCESS

CONDITION

A
W



LEGEND	FIG
	MT 3
SOURCE	JICA STUDY TEAM
SCALE	1:1,200
DATE OF DRAWING	1990.12.31
The Study on River Environment Improvement for The Tributaries of Han River System in Seoul Municipality and Its Vicinity	



13
 午耳川平野町
 6

CONDITION
 ACCESS

ACCESS
 CONDITION

LEGEND	FIG
	UT 6
	SOURCE : JICA STUDY TEAM
	SCALE : 1:200
	DATE OF DRAWING : 1990. 12. 31
The Study on River Environment Improvement for The Tributaries of Han River System in Seoul Municipality and Its Vicinity	

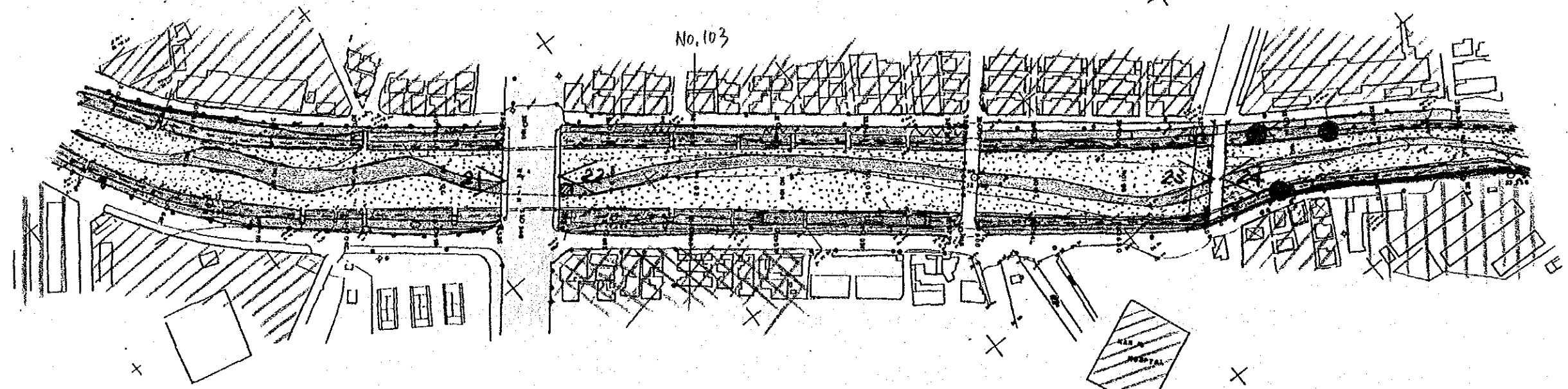
CONDITION

ACCESS

W

A

13
中津川平野
7




ACCESS

CONDITION

A

W

B



LEGEND	PM
	UT 7
	SOURCE : JICA STUDY TEAM
	SCALE : AS SHOWN
DATE OF DRAWING : 1990. 12. 19	
The Study on River Environment Improvement for The Tributaries of Han River System in Seoul Municipality and Its Vicinity	

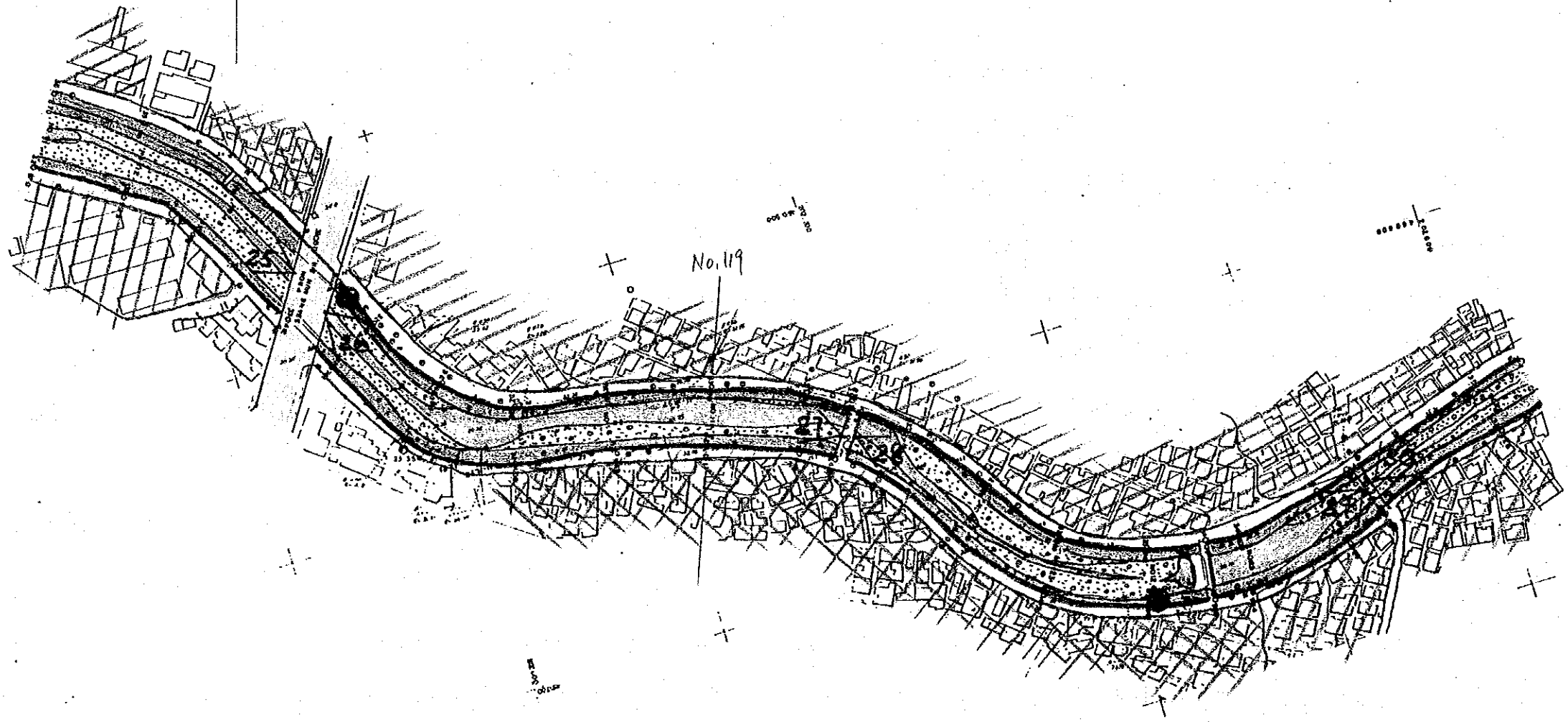
CONDITION

ACCESS

C

B

13
477114001
6

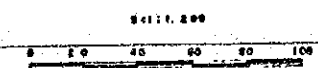


ACCESS

CONDITION

B

C



LEGEND	FIG
	UT 6
	SOURCE : JICA STUDY TEAM
	SCALE : AS SHOWN
	DATE OF DRAWING : 1988.12.31
The Study on River Environment Improvement for The Tributaries of the River System in Seoul Municipality and Its Vicinity	

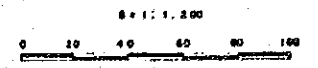
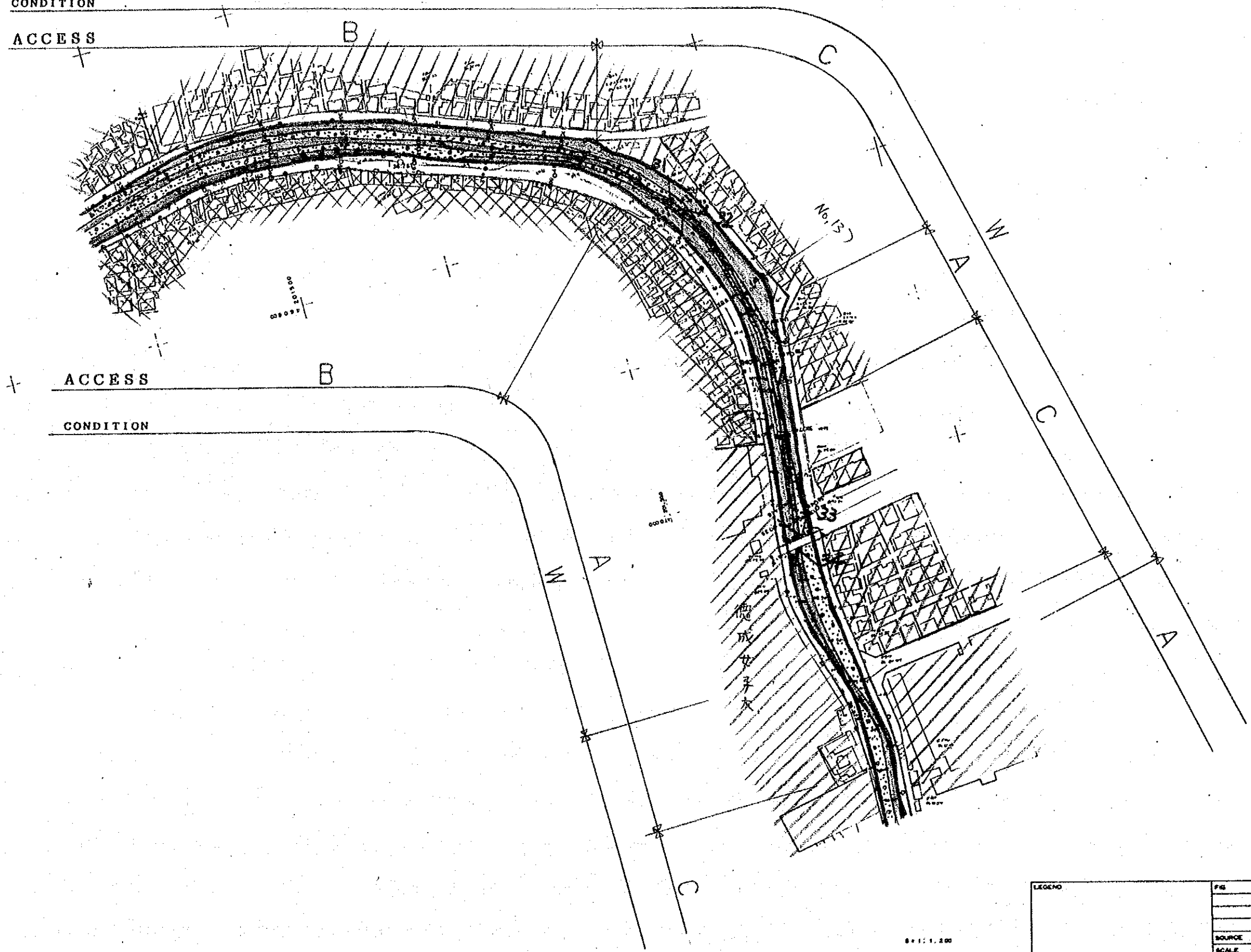


CONDITION

ACCESS

ACCESS

CONDITION



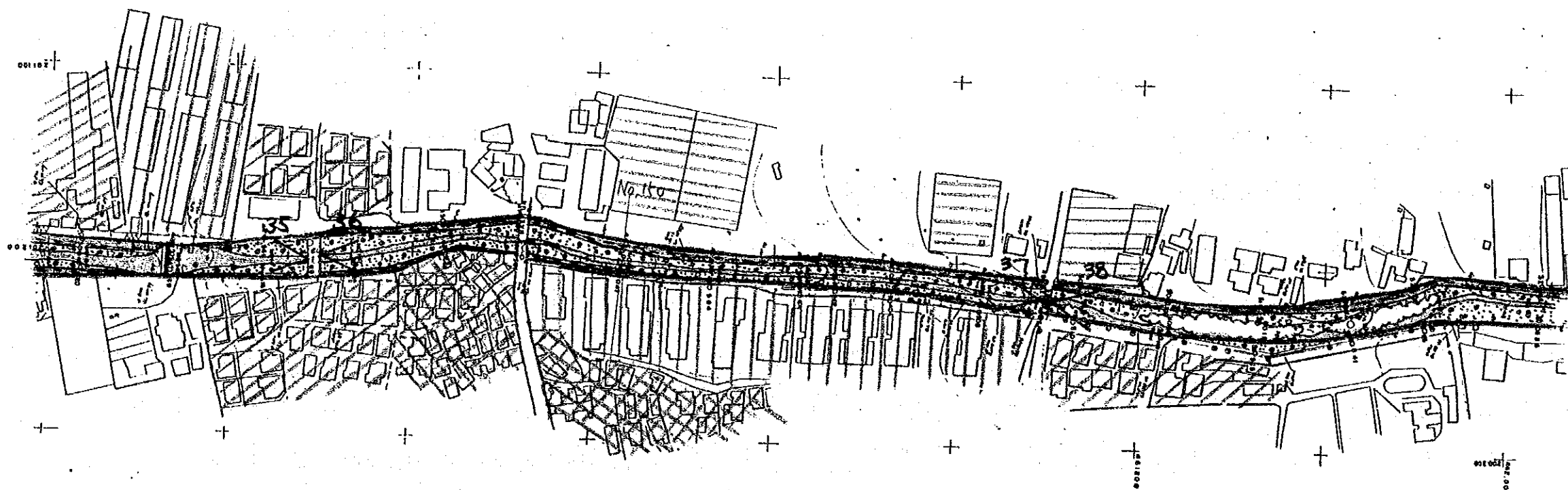
LEGEND	FIG
	UT 5
	SOURCE : JCA STUDY TEAM
	SCALE : AS SHOWN
	DATE OF DRAWING : 1989.12.31
The Study on River Environment Improvement for The Tributaries of Han River System in Seoul Municipality and Its Vicinity	

CONDITION

13
午坪川平園
10

ACCESS

C



ACCESS

C

A

CONDITION



LEGEND	FIG
	UT 10
	SOURCE : JCA STUDY TEAM
	SCALE : AS SHOWN
	DATE OF DRAWING : 1960. 12. 31
The Study on River Environment Improvement for The Tributaries of Han River System in Seoul Municipality and Its Vicinity	

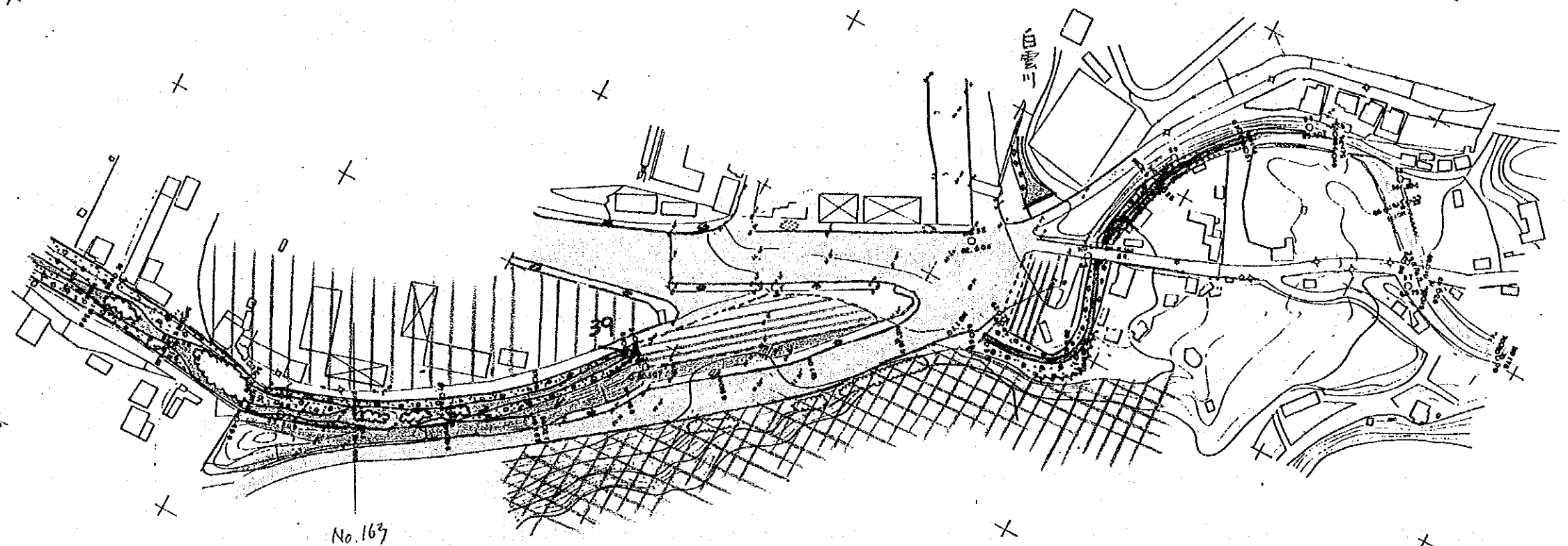
CONDITION

13
午牙川平副河
11

ACCESS



C



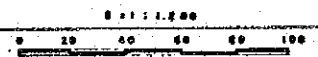
No. 163

ACCESS

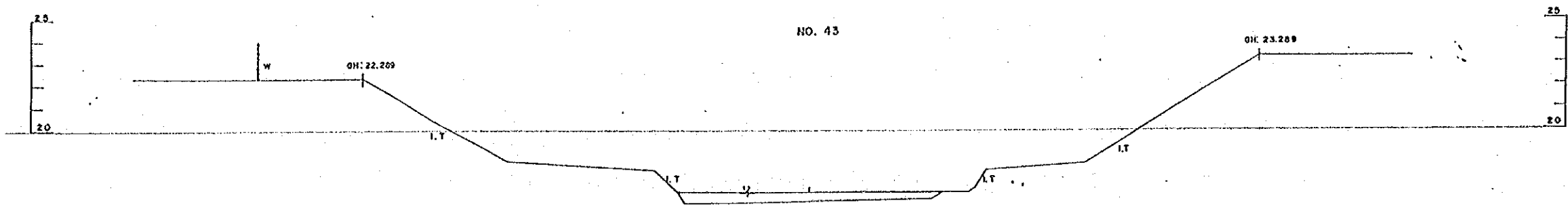
A

C

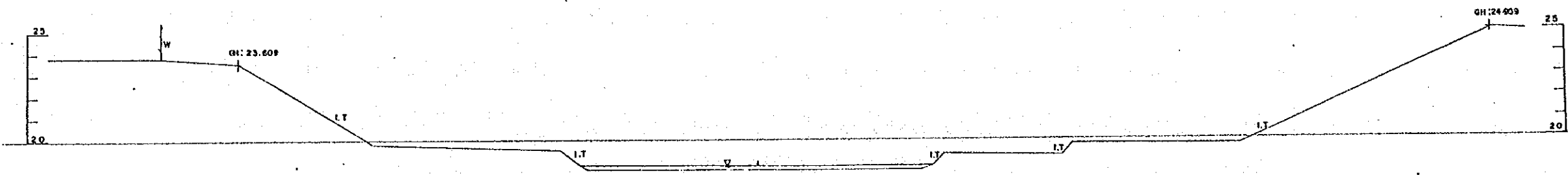
CONDITION



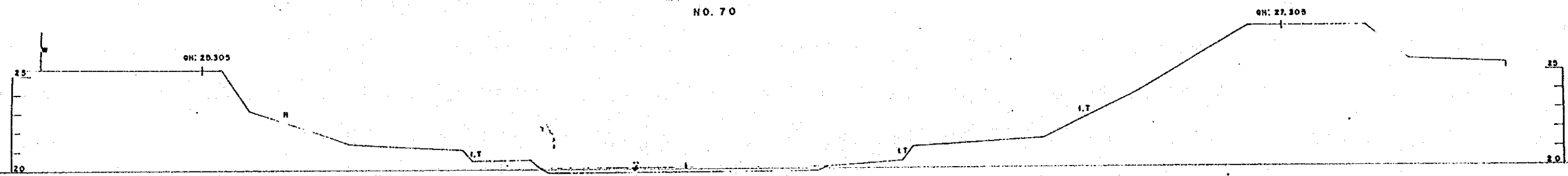
LEGEND	FIR
	UT II
	SOURCE : JICA STUDY TEAM
	SCALE : AS SHOWN
	DATE OF DRAWING : 1999.12.31
The Study on River Environment Improvement for The Tributaries of Han River System in Seoul Municipality and Its Vicinity	



UC NO. 42




UC NO. 53

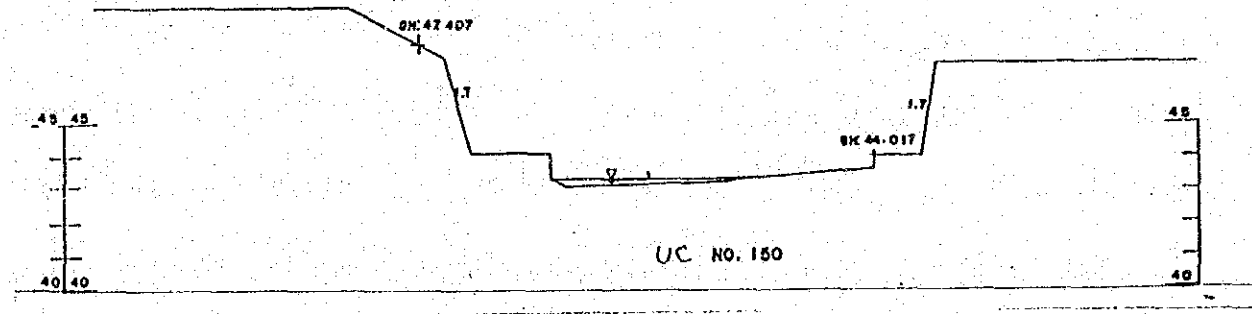
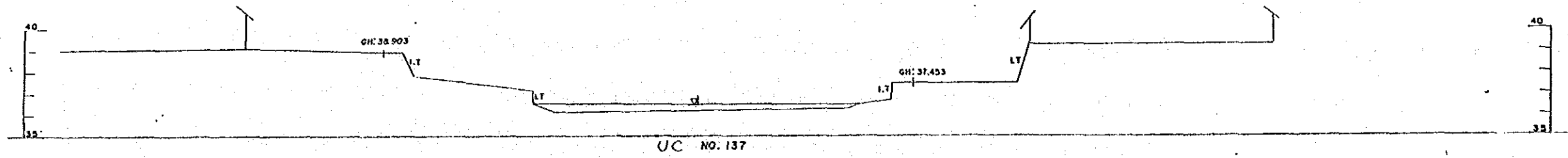
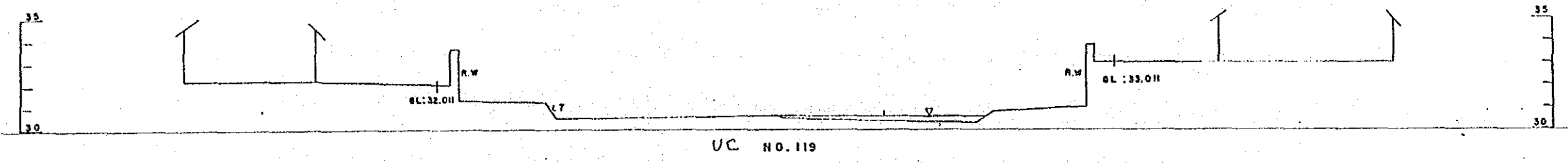
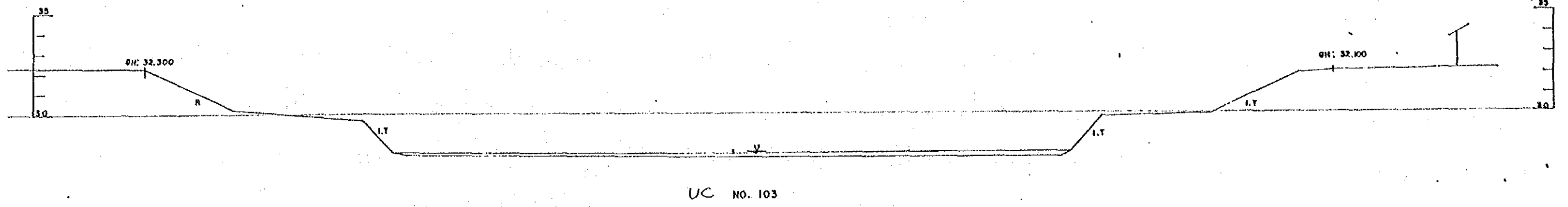


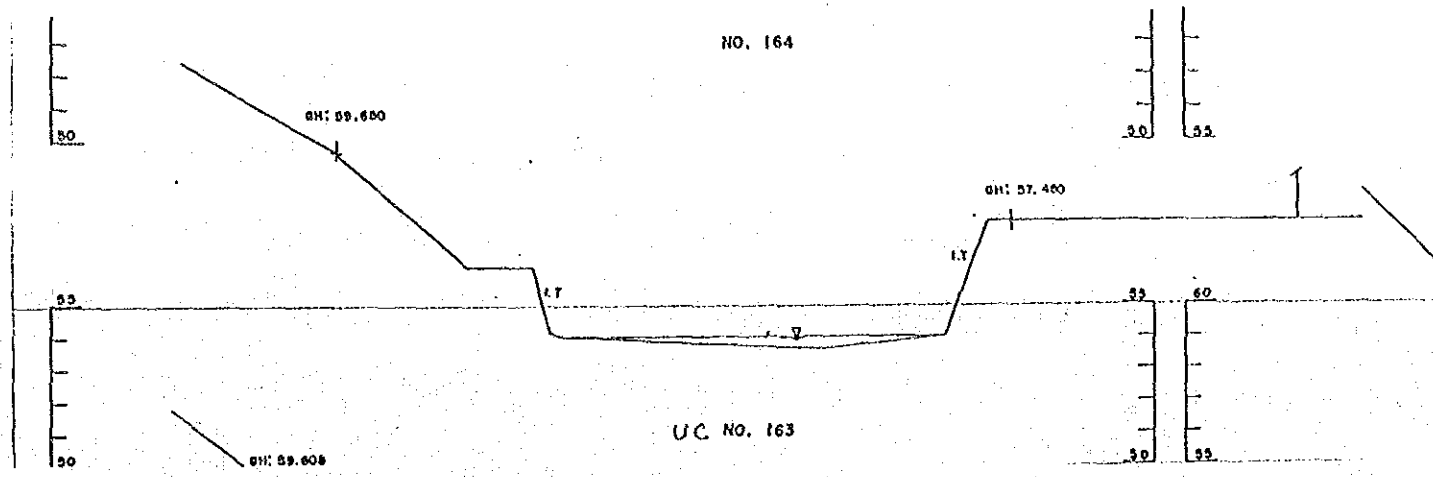
UC NO. 69

GH: 27.10




UC NO. 90






1




2






3




4


5




6








7





8




























25



26







31



32



33



34



35



36



37



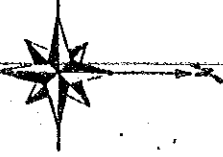
38



39

4. Chungroung Chong

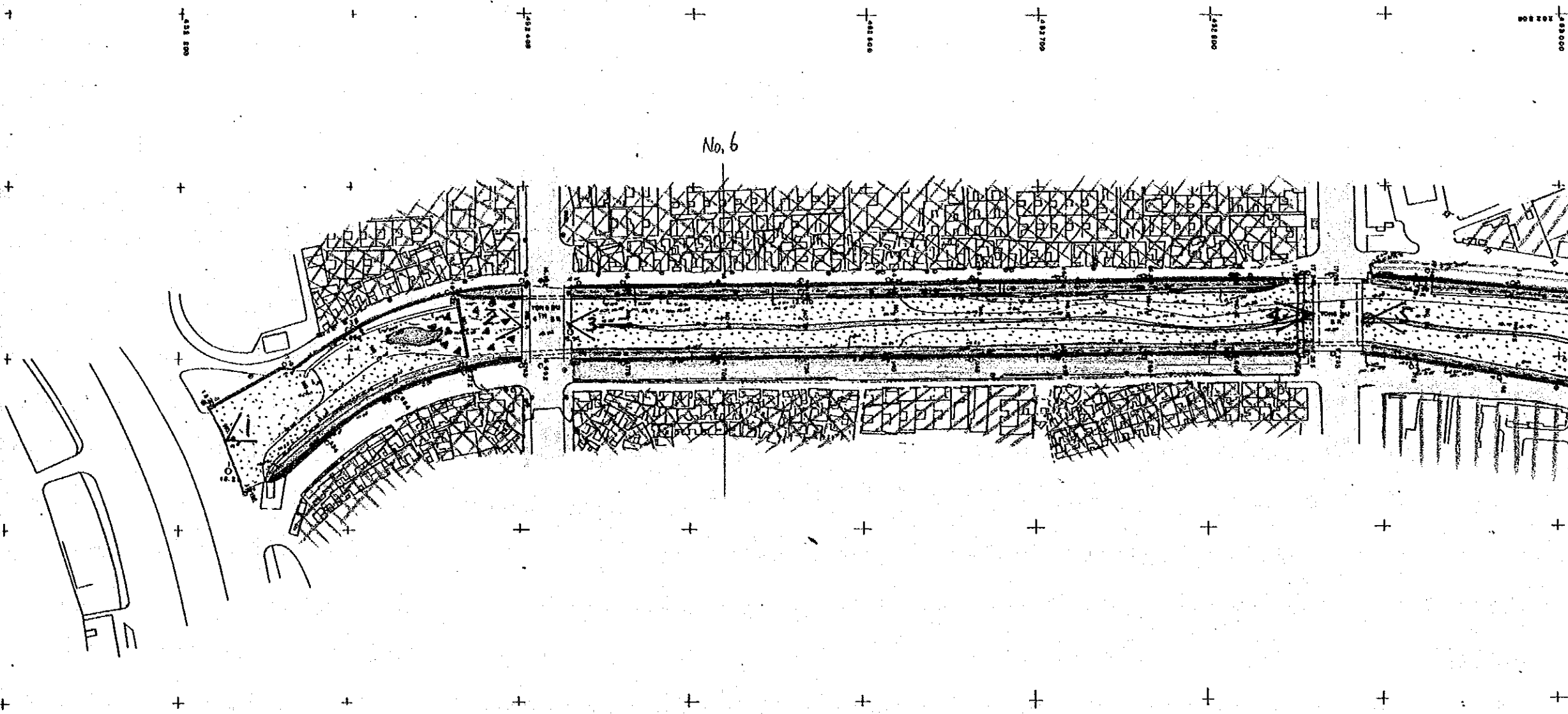
CONDITION



ACCESS

W

B




ACCESS

B

CONDITION

W



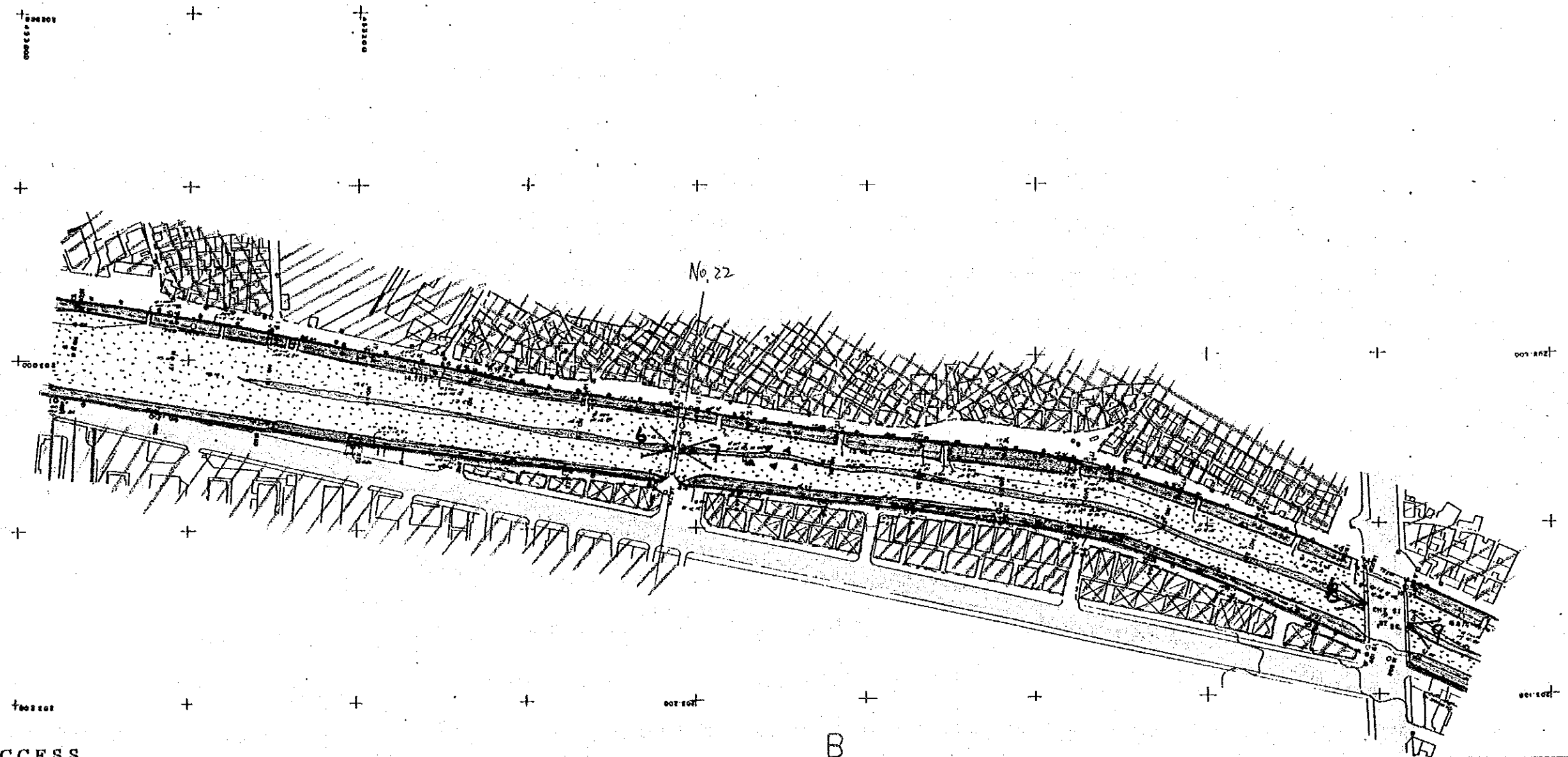
특기사항	시행청	승인	설계자	심사	사업명	도면내용	도면번호
	서울특별시		한국종합기술개발공사 KOREA ENGINEERING CONSULTANTS CORP	실계 제도	漢江水系中小河川 河川整備計画図	평면도 S=1:1,200	CT-1 일자 1990.12.31



CONDITION

ACCESS

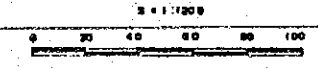
W
B



ACCESS

B
W

CONDITION



<p>특기사항</p>	<p>시행청 승인 _____ 서울특별시 _____</p>	<p>설계자 한국종합기술개발공사 KOREA ENGINEERING CONSULTANTS CORP</p>	<p>심사 설계 제도</p>	<p>사업명 淡水水系中小河川 강변관리계획서</p>	<p>도면내용 평면도 S#1: 1200</p>	<p>도면번호 CT-2 일자 1990. 12. 31</p>
-------------	-------------------------------------	--	-------------------------	-------------------------------------	-----------------------------------	--

14
 大汶河水系
 3

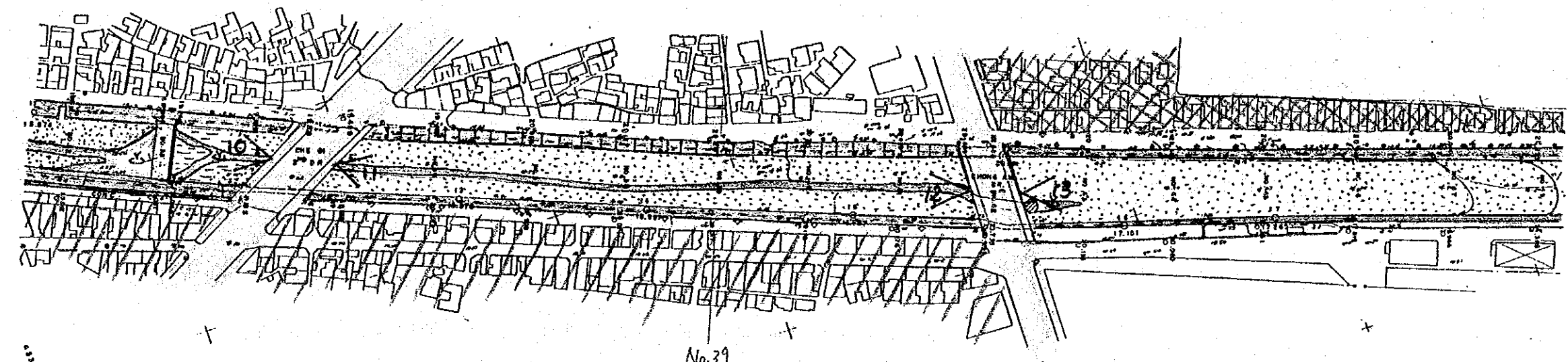

CONDITION

W

V

B

ACCESS




ACCESS

B

CONDITION

W



특기사항	시행청	승인	설계자	실시	사업명	도면내용	도면번호
	시공공사		한국종합기술개발공사 KOREA ENGINEERING CONSULTANTS CORP	설계 제도	汶江水系中小河川 现状规划图	평민도 5:1:1200	CT-3 일자 1990.12.31

14
 4

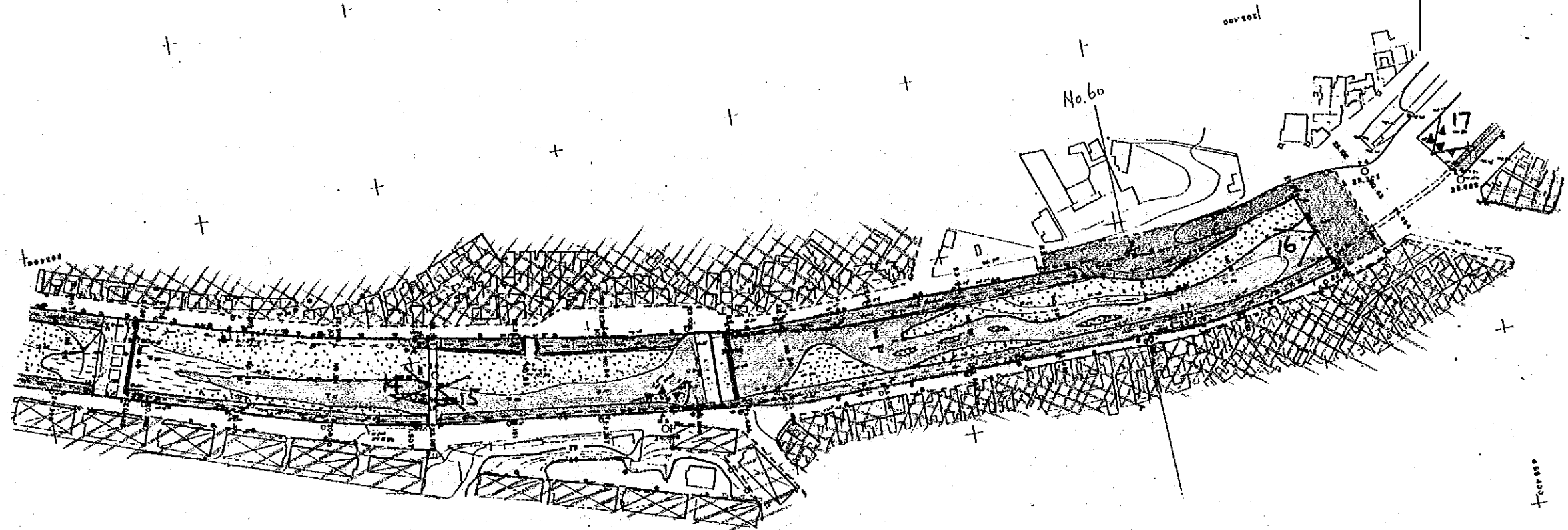
CONDITION



ACCESS

B

C



ACCESS

B

CONDITION

W

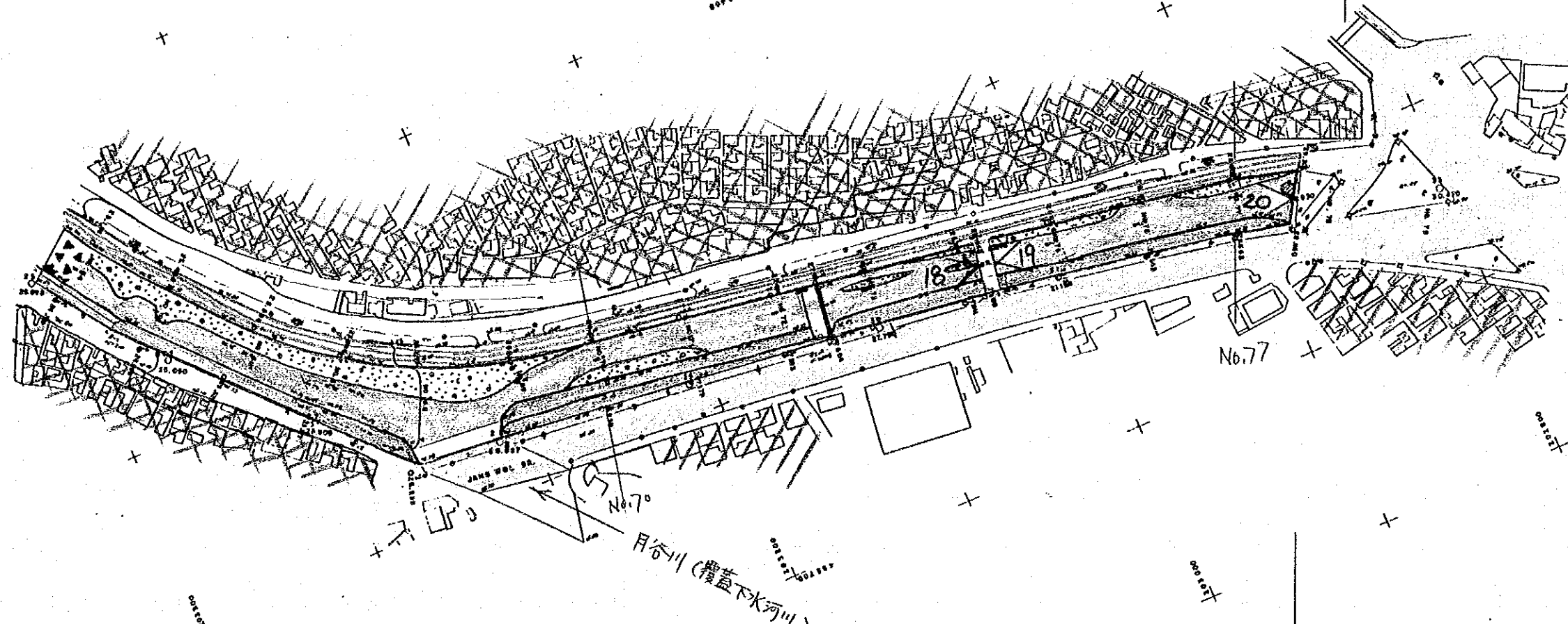


특기사항	시행청 서울특별시	승인	설계자 한국종합기술개발공사 KOREA ENGINEERING CONSULTANTS CORP	실시 설계 제도	사업명 漢江水系中小河川 原成故川改修工事	도면내용 평면도 S = 1 : 1200	도면번호 CT-4 일자 1990. 12. 31
------	--------------	----	---	----------------	-----------------------------	-----------------------------	---------------------------------

14
 大汶川平野
 5

CONDITION

ACCESS



ACCESS

CONDITION

C

B

W

특기사항

시행청 승인
 서울특별시

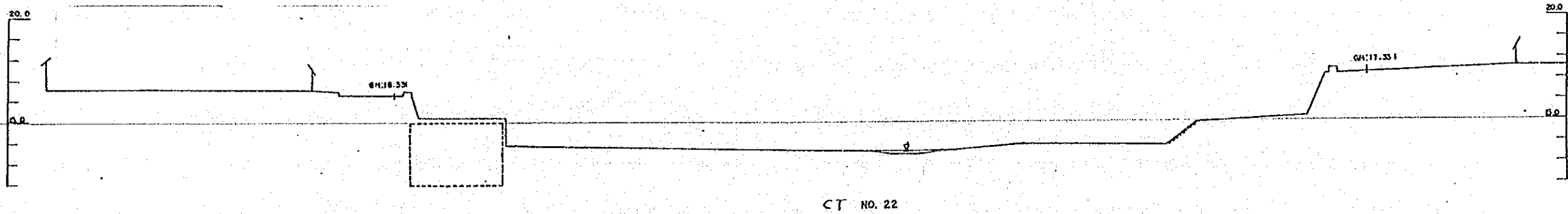
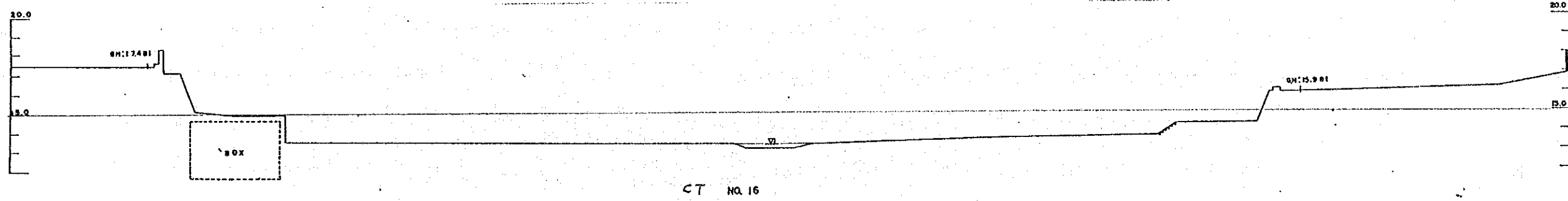
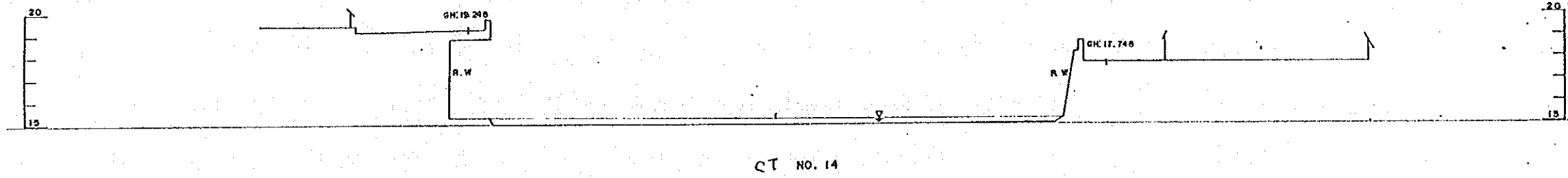
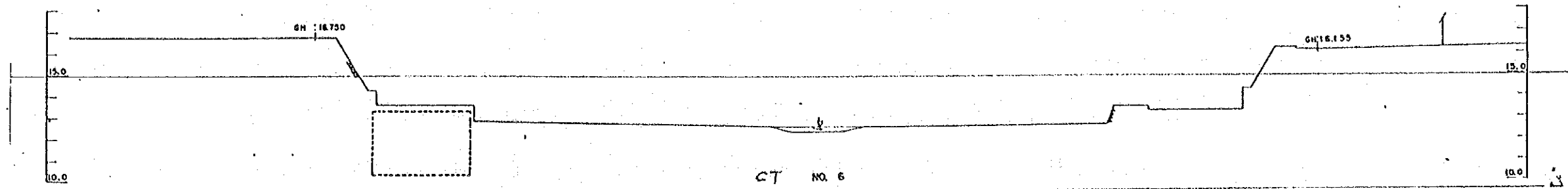
실계자
 한국종합기술개발공사
 KOREA ENGINEERING CONSULTANTS CORP

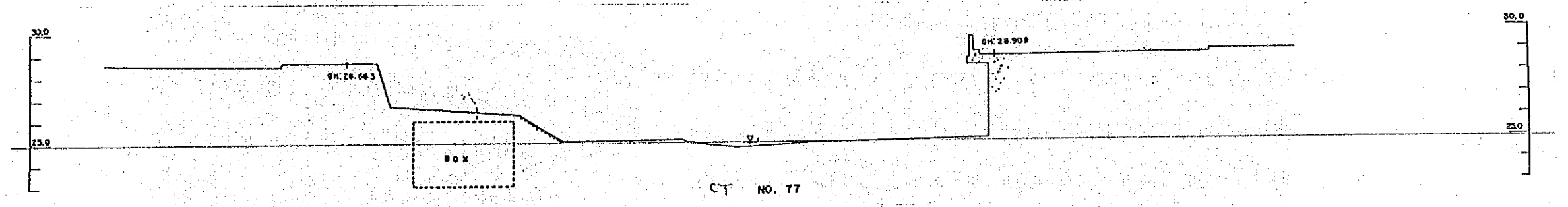
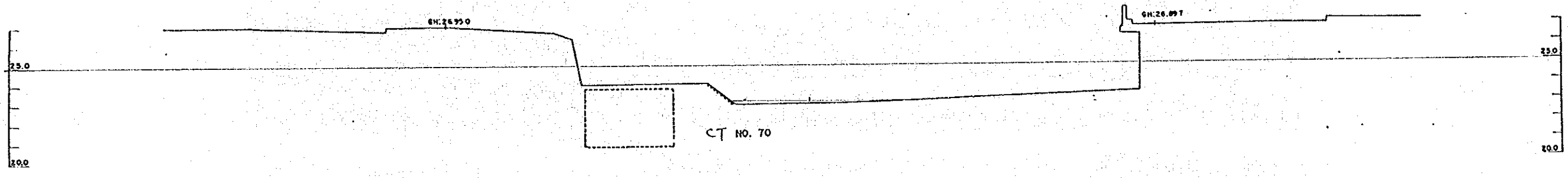
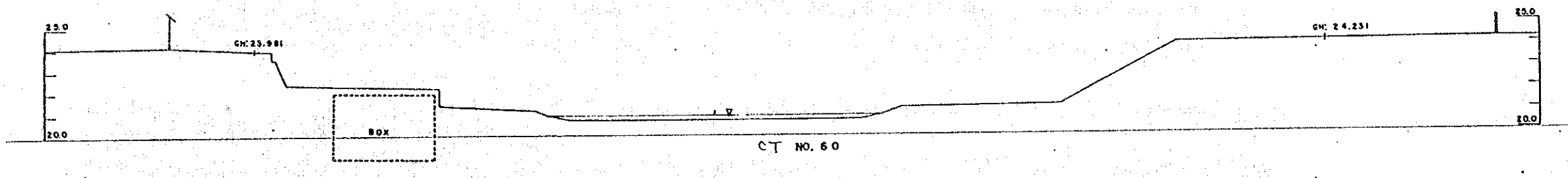
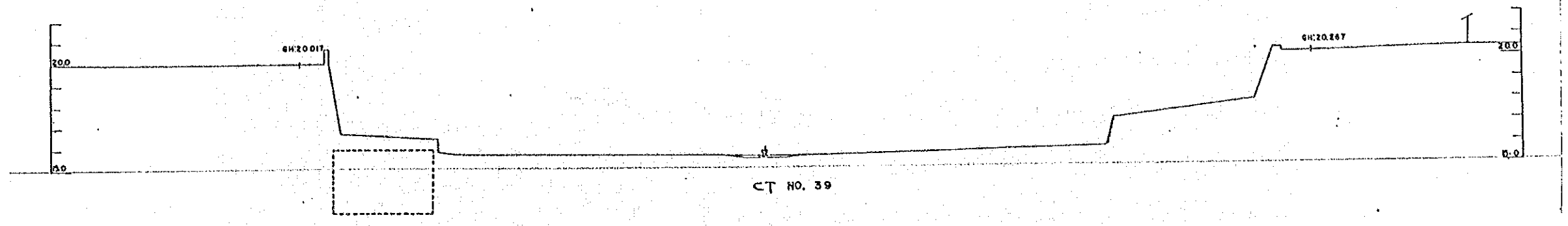
실시
 실계
 제도


사업명
 漢江水系中小河川
 防淤修繕計劃圖說

도면내용
 평면도
 S = 1:1200


도면번호
 CT-5
 일자 1990. 12. 31








1



2




3



4




5




6




7





8






9












18



19



20

JICA