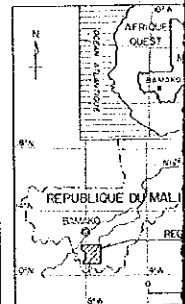
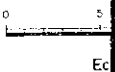


RAPPORT
DANS

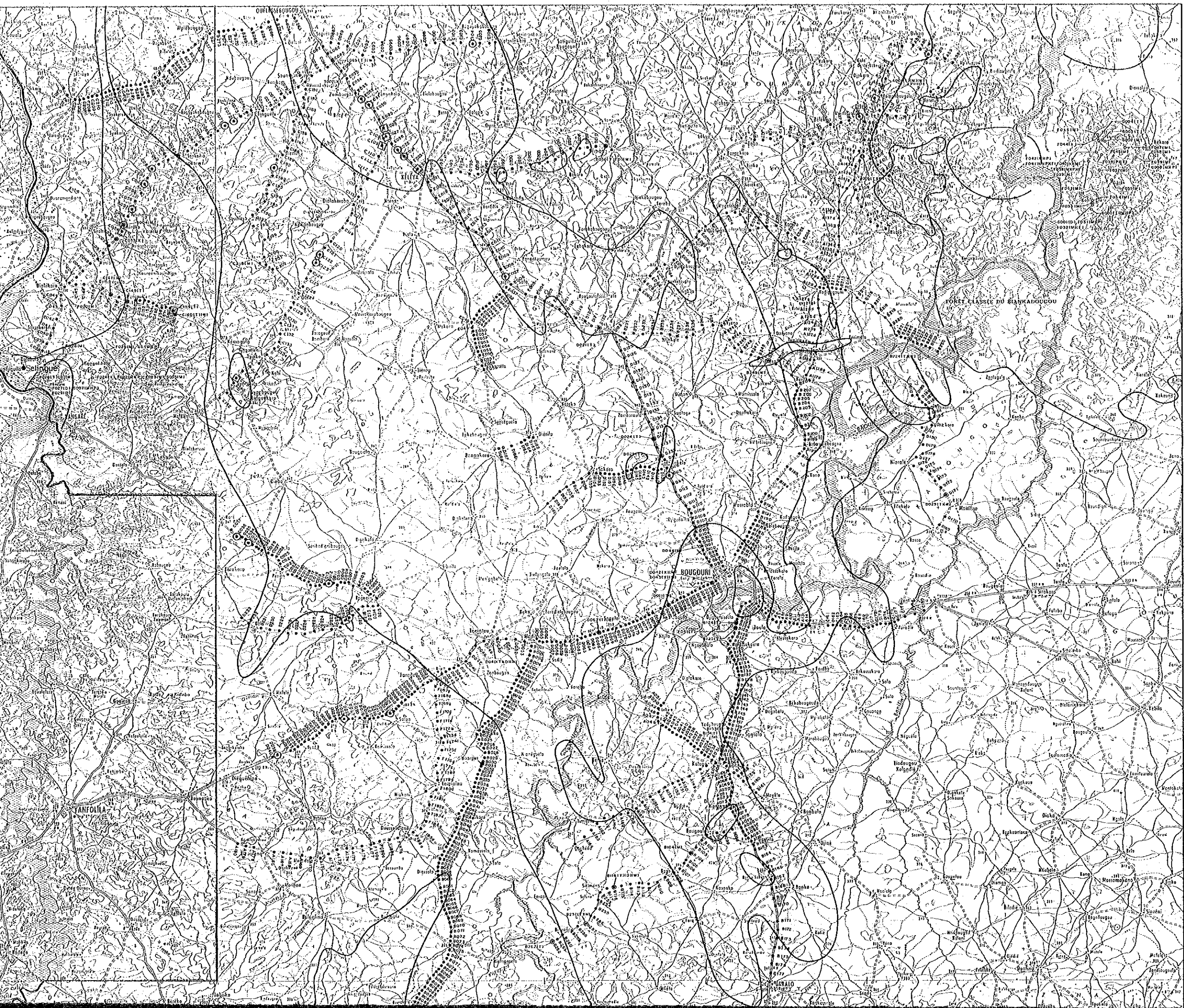
Carte des anor



REPUBLIQUE DU MALI
L'AGENCE JAPONAISE
L'AGENCE

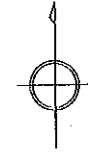


ANON

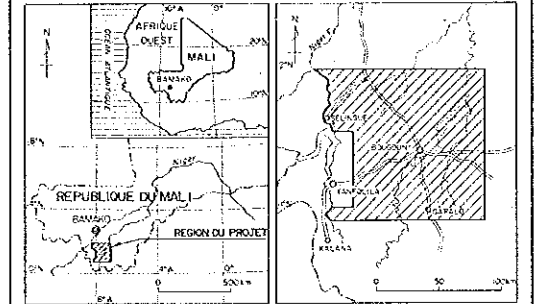


RAPPORT DE PROSPECTION MINIERE
 DANS LA REGION DE BOUGOUNI
 REPUBLIQUE DU MALI
 PREMIERE ANNEE

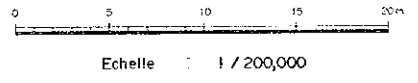
Carte des anomalies geologique de d'arsenic



CADRE GEOGRAPHIQUE




L'AGENCE JAPONAISE POUR LA COOPERATION INTERNATIONALE
 L'AGENCE JAPONAISE MINIERE DES METAUX
 Fevrier 1992



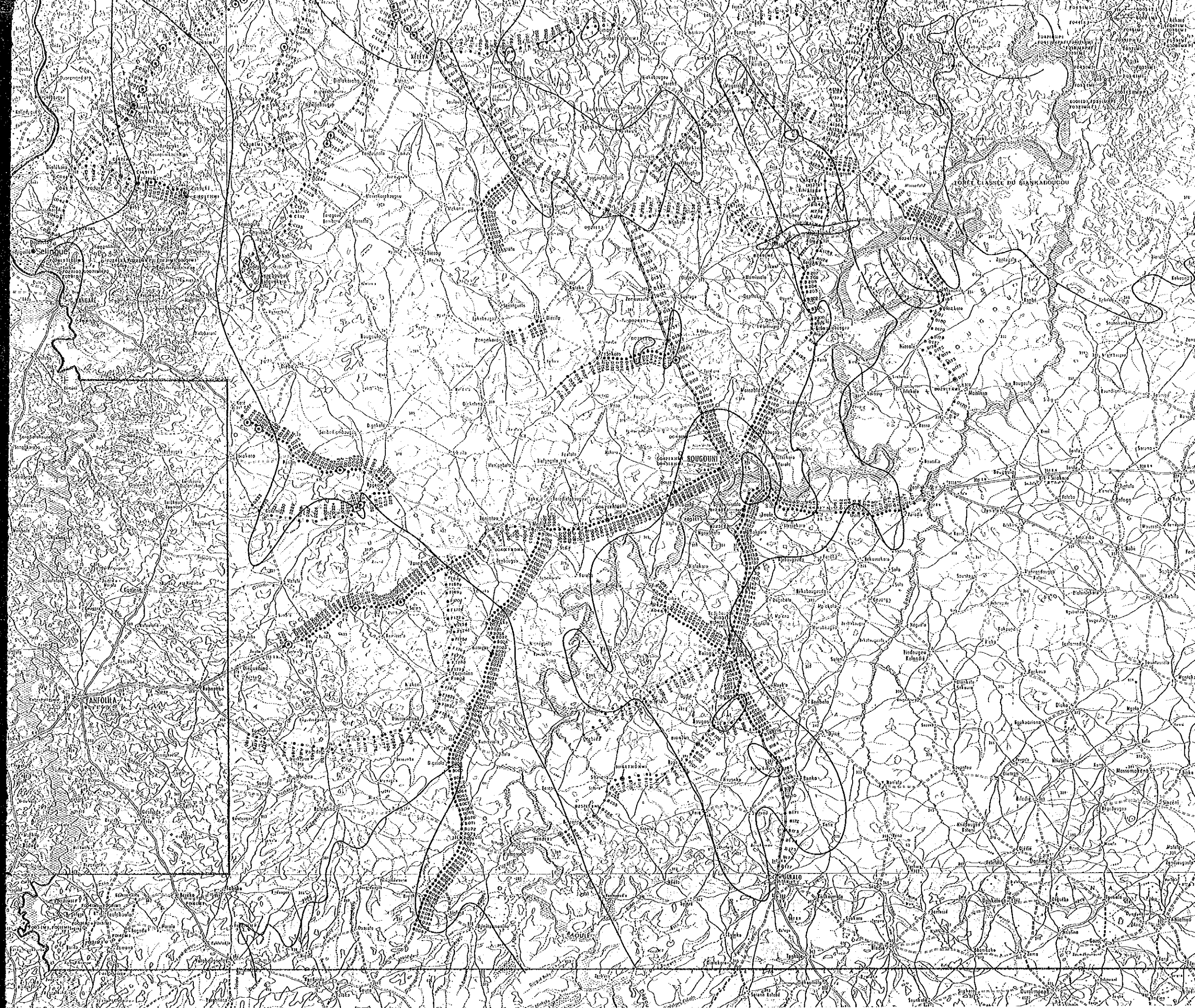
Echelle 1 / 200,000

ANOMALY As > 47 ppm

- > 100 ppm
- < 100 ppm



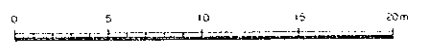
AN



CADRE GEOGRAPHIQUE

REPUBLIQUE DU MALI
REGION DU PROJET

L'AGENCE JAPONAISE POUR LA COOPERATION INTERNATIONALE
L'AGENCE JAPONAISE MINIERE DES METAUX
Fevrier 1992



Echelle : 1 / 200,000

ANOMALY As > 47 ppm

- > 100 ppm
- < 100 ppm

