

SUPPLEMENT - 5.5

MAP OF HYDROMETRIC STATIONS



# HYDROLOGICAL SURVEY OF ZAMBIA

Scale 1:1,500,000

Miles 0 10 20 30 40 50 60 70 80 90 100 Miles

Kilometres 0 10 20 30 40 50 60 70 80 90 100 Kilometres

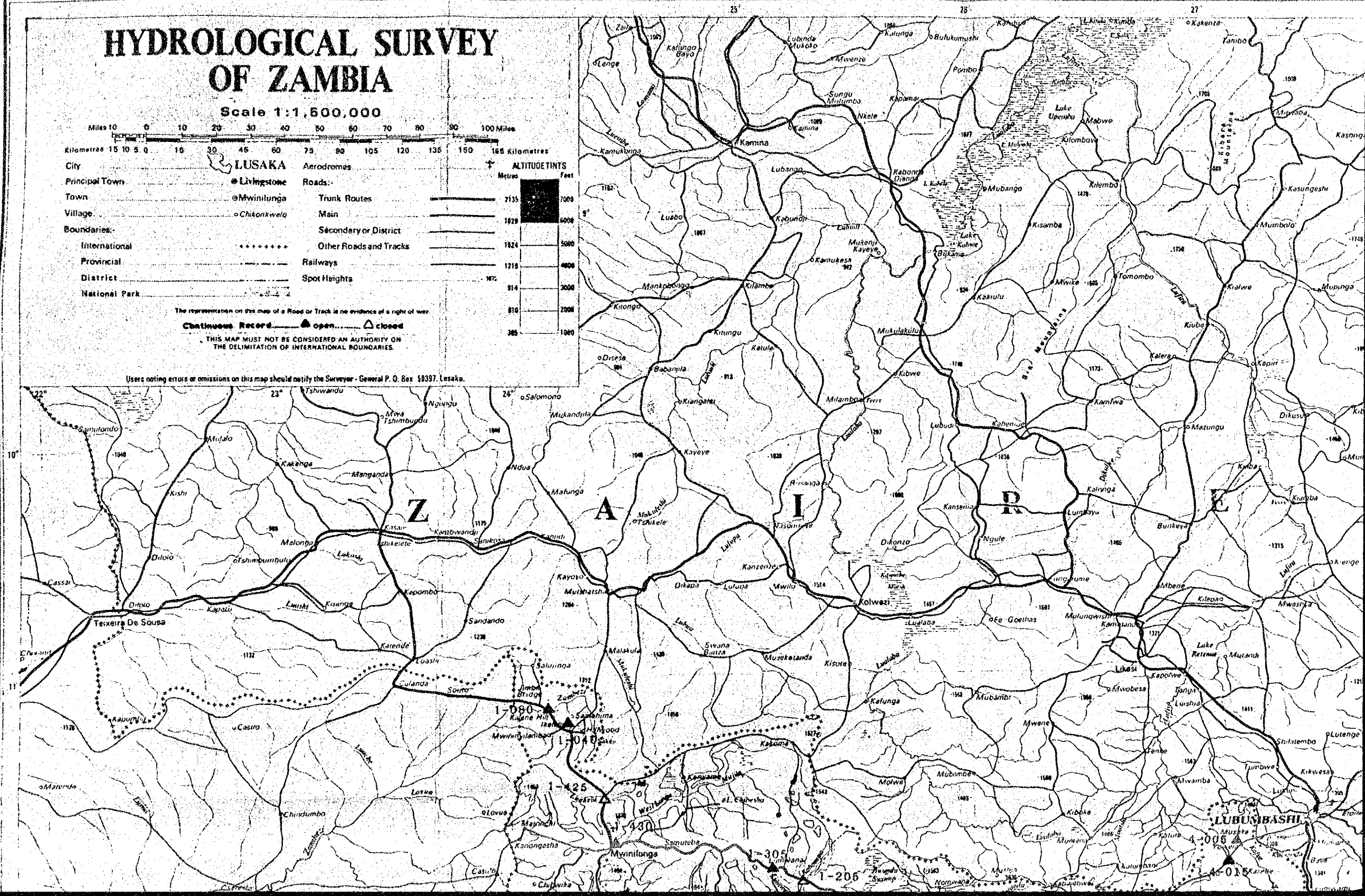
City	● LUSAKA	Aerodromes	✈	ALTITUDES	
Principal Town	● Livingstone	Roads:-		Metres	Feet
Town	● Mwinilunga	Trunk Routes	—————	2135	7009
Village	○ Chikankwela	Main	—————	1829	6000
Boundaries:-		Secondary or District	—————	1524	5000
International	.....	Other Roads and Tracks	—————	1218	4000
Provincial	-----	Railways	—————	914	3000
District	-----	Spot Heights	1872	914	3000
National Park	.....			610	2000
				305	1000

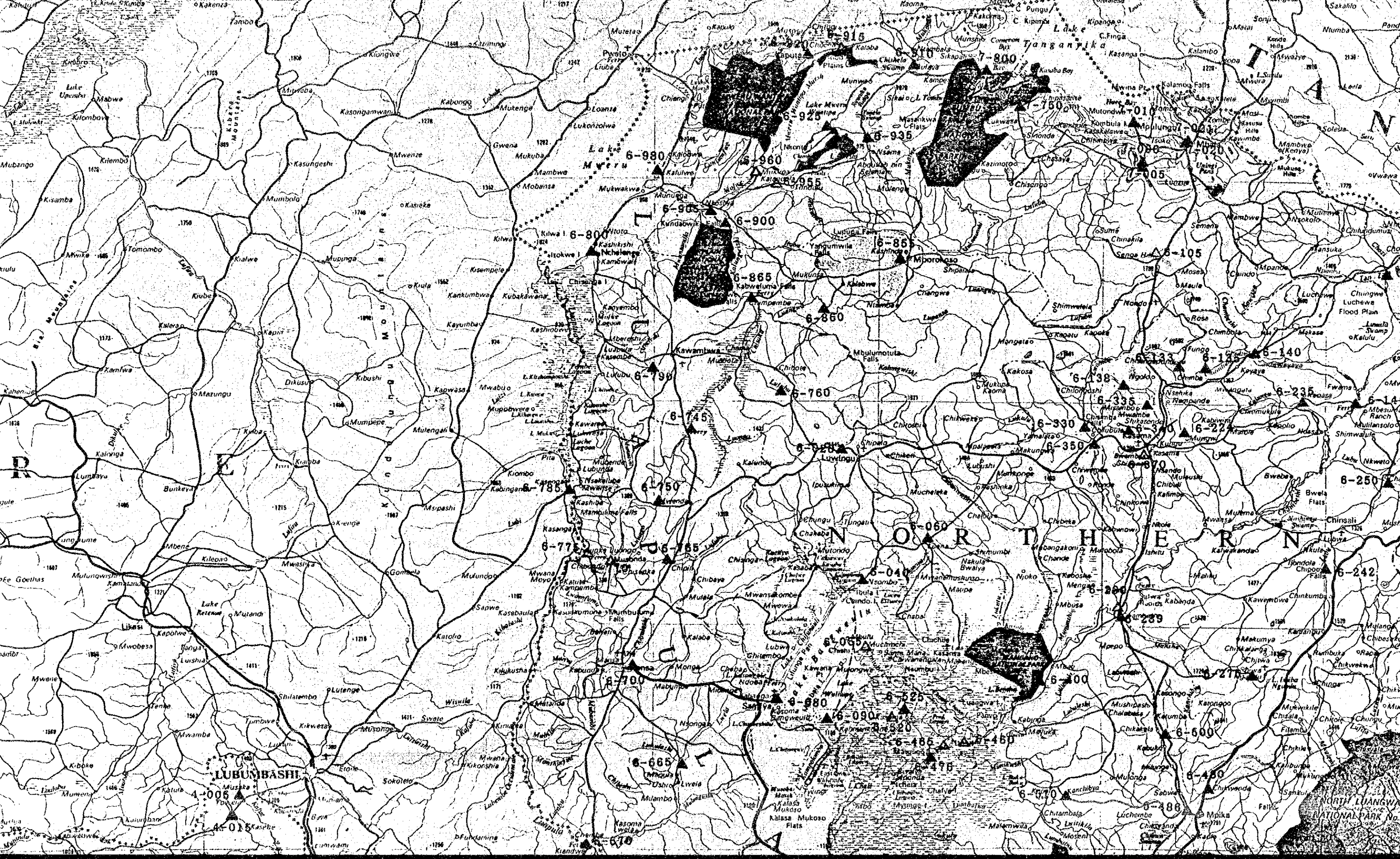
The representation on this map of a Road or Track is no evidence of a right of way.

Continuous Record — open — closed

THIS MAP MUST NOT BE CONSIDERED AN AUTHORITY ON THE DELIMITATION OF INTERNATIONAL BOUNDARIES.

Users noting errors or omissions on this map should notify the Surveyor - General P. O. Box 88397, Lusaka.

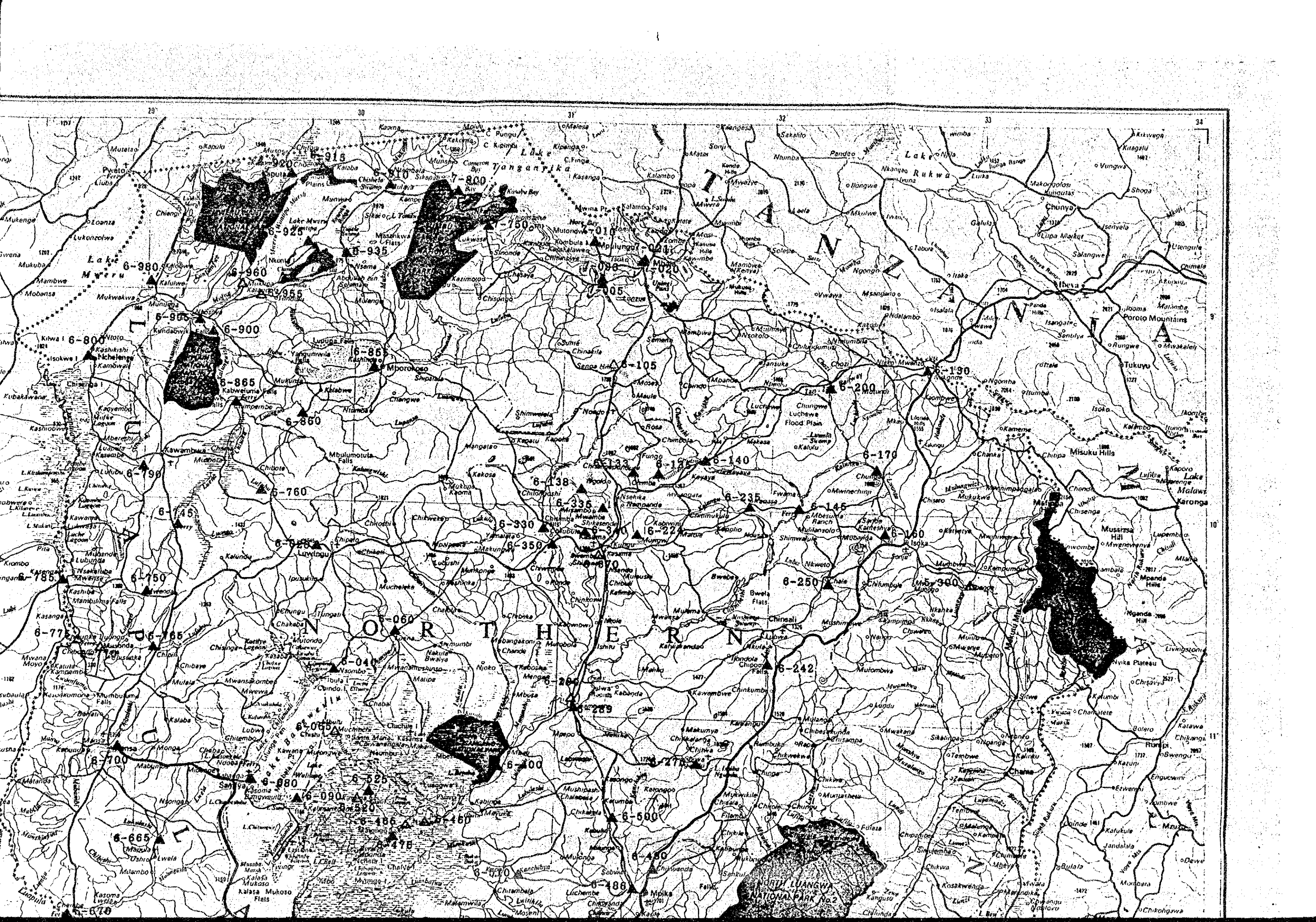


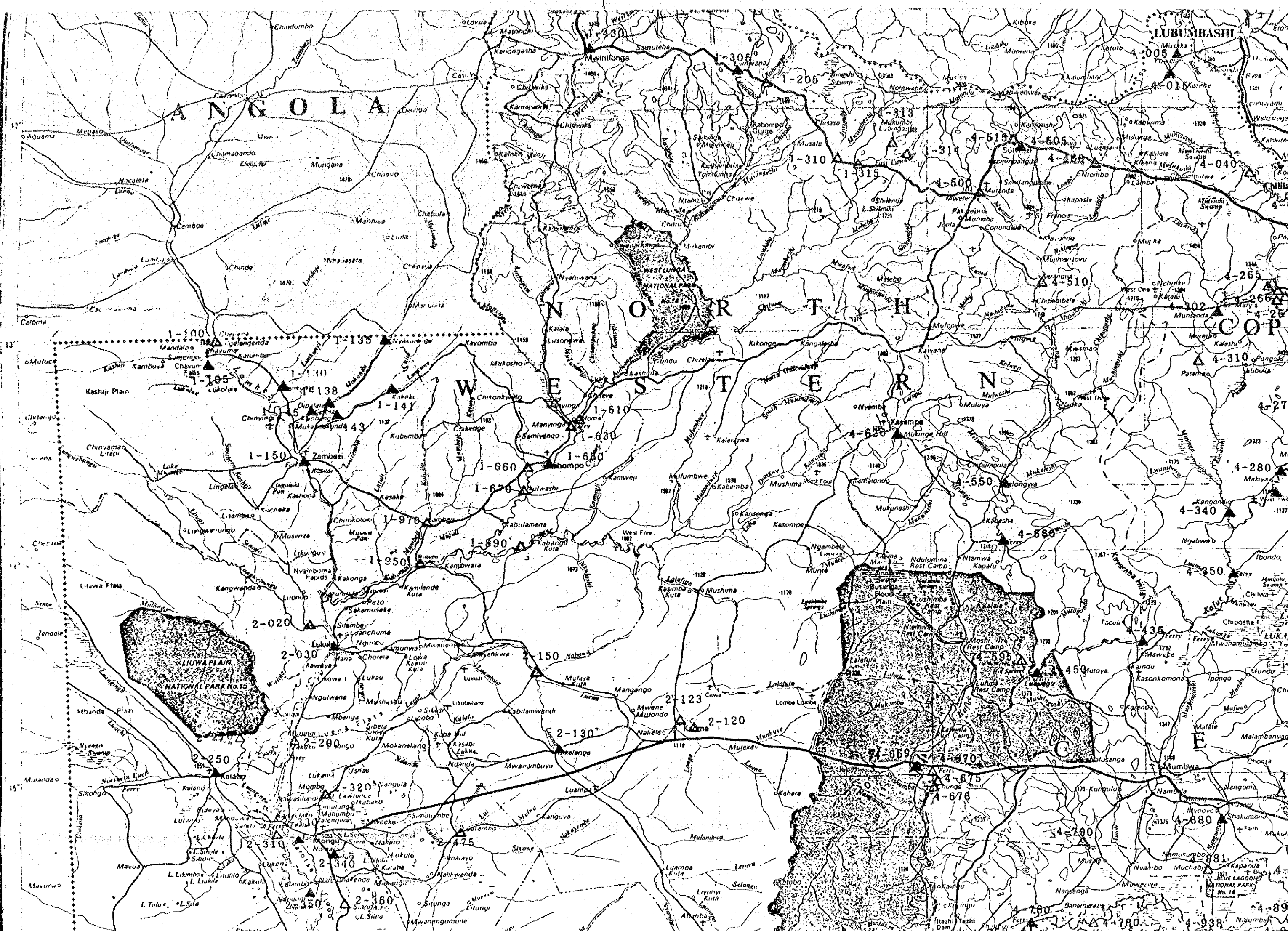


LUBUNBASHI

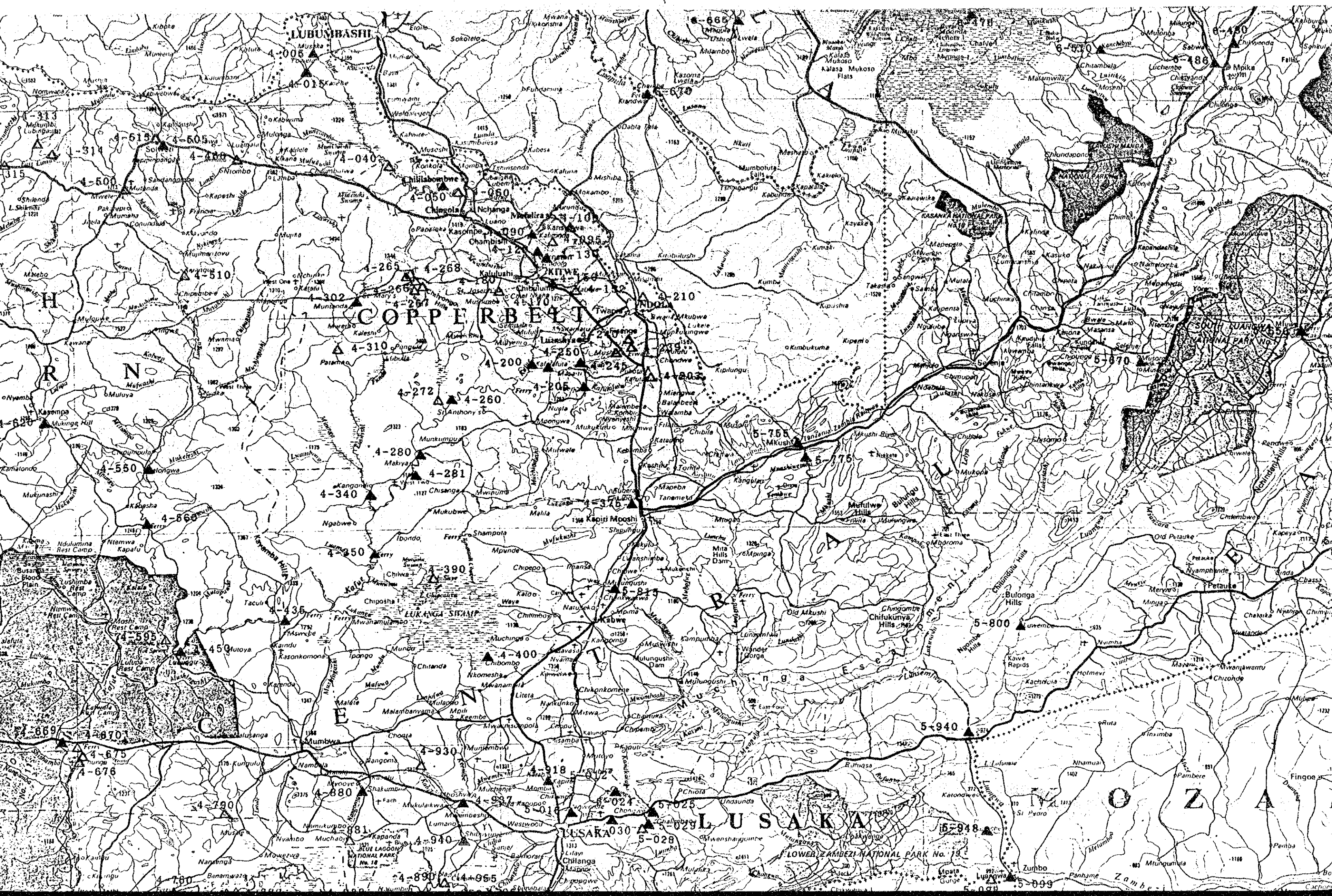
NORTH EASTERN

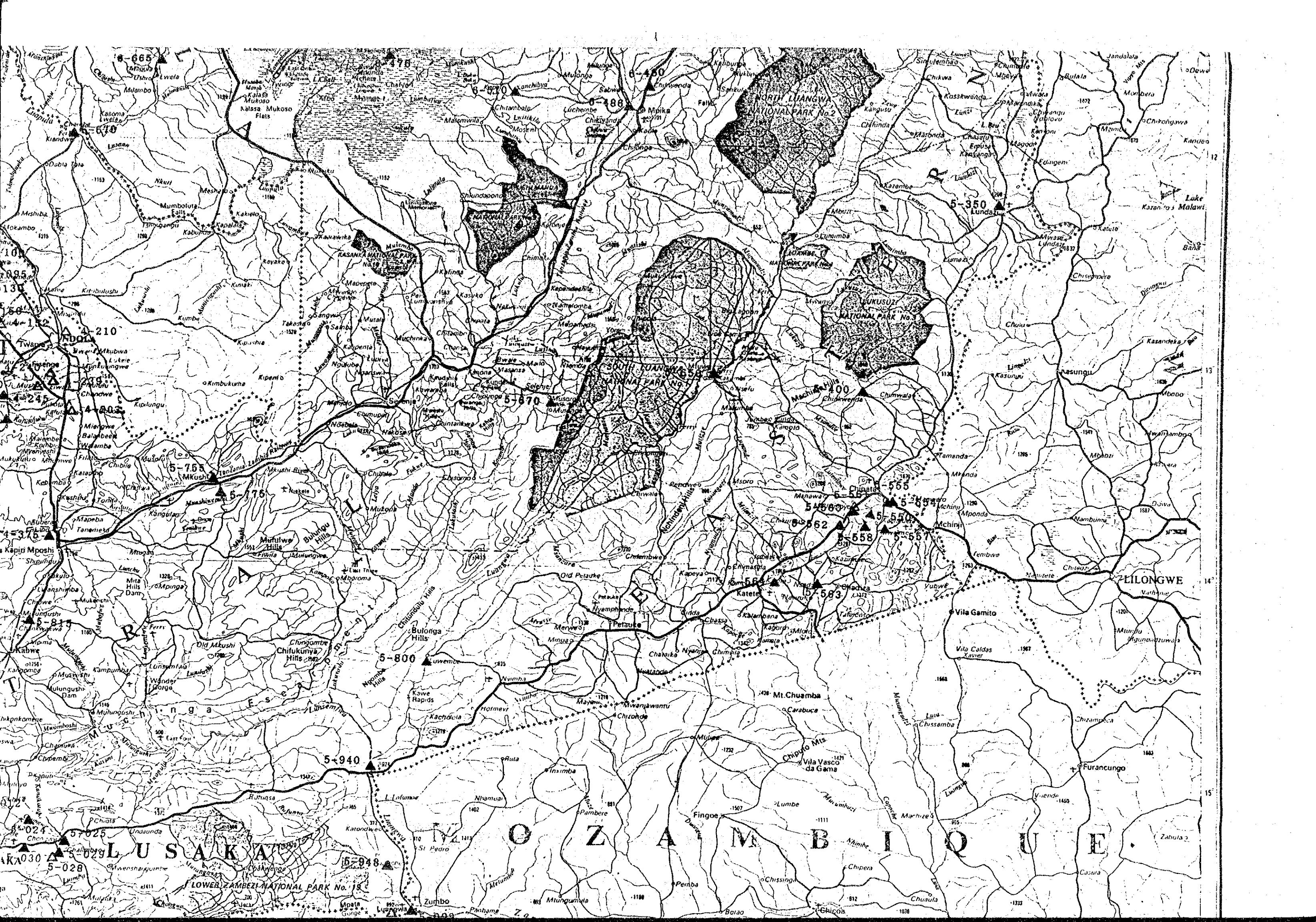












**NORTH LUANGWA NATIONAL PARK No. 2**

**KASANKA NATIONAL PARK No. 1**

**SOUTH LUANGWA NATIONAL PARK No. 3**

**KUKUSUZI NATIONAL PARK No. 4**

**LUSAKA**

**LOWER ZAMBEZI NATIONAL PARK No. 18**

**ZAMBEZI**

**LILONGWE**





Compiled, drawn and published by the Surveyor General Ministry of Lands and Natural Resources, Lusaka, 1988.  
 Copies of this map may be obtained from Survey Department Map Sales, P.O. Box 50397, Lusaka

