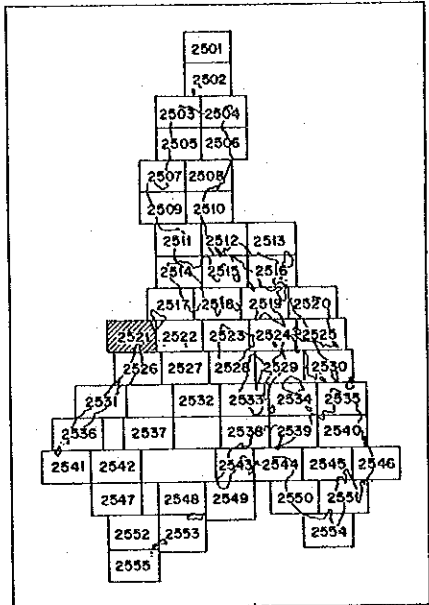
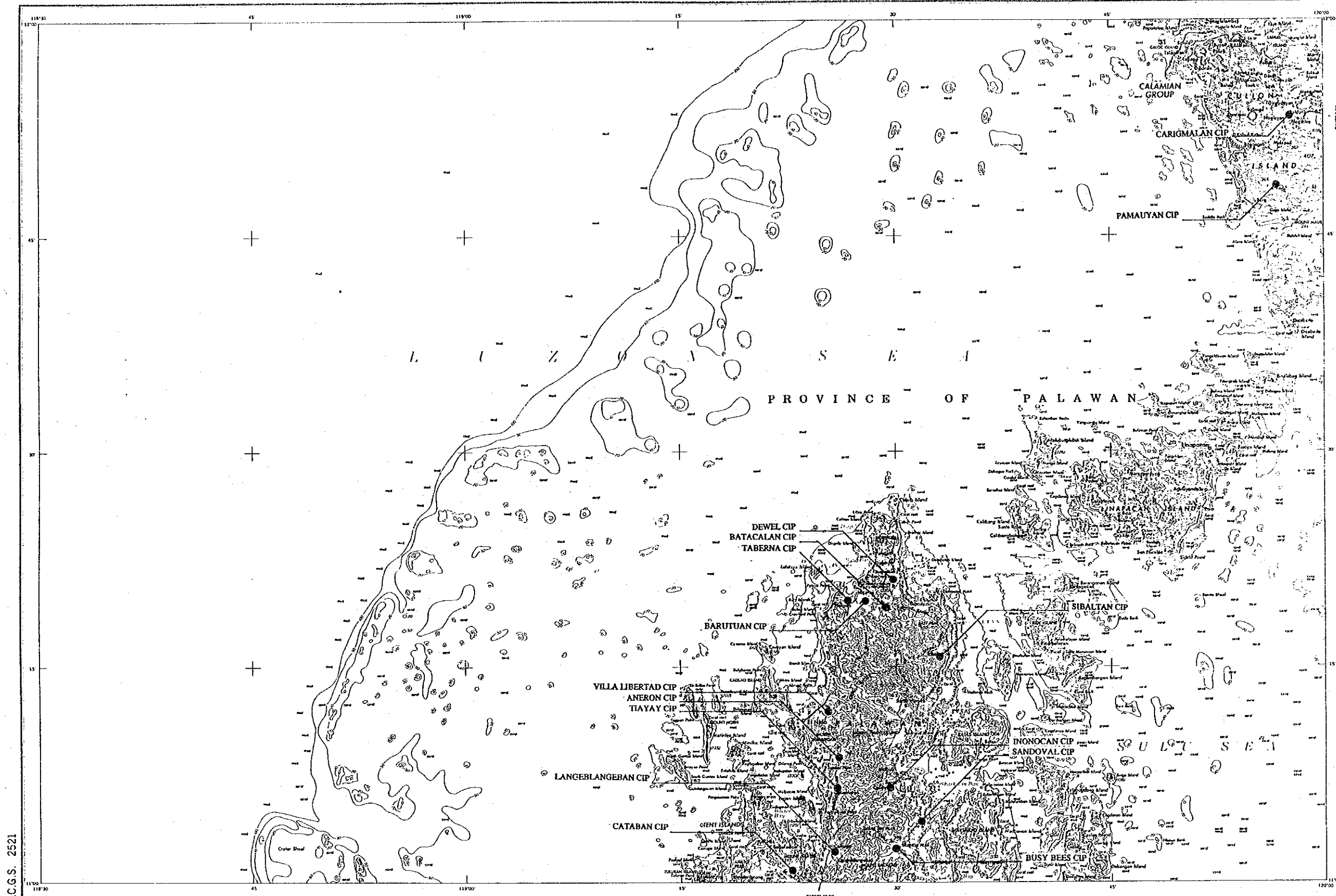


# EL NIDO

P.C.G.S. 2521

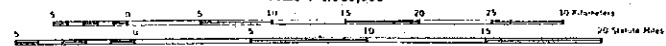


### LEGEND

- CIS (Communal Irrigation System)
- CIP (Communal Irrigation Project)

P.C.G.S. 2521

Scale : 1/500,000



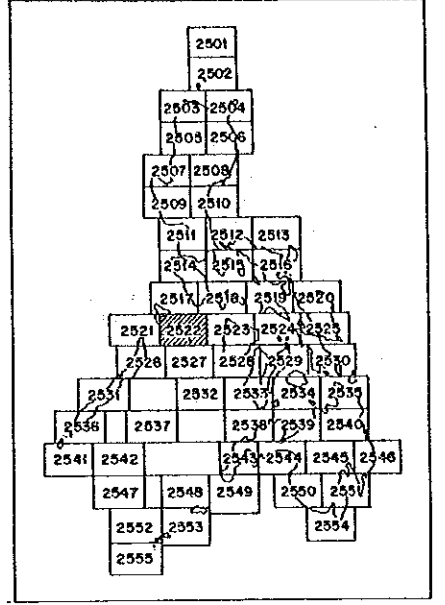
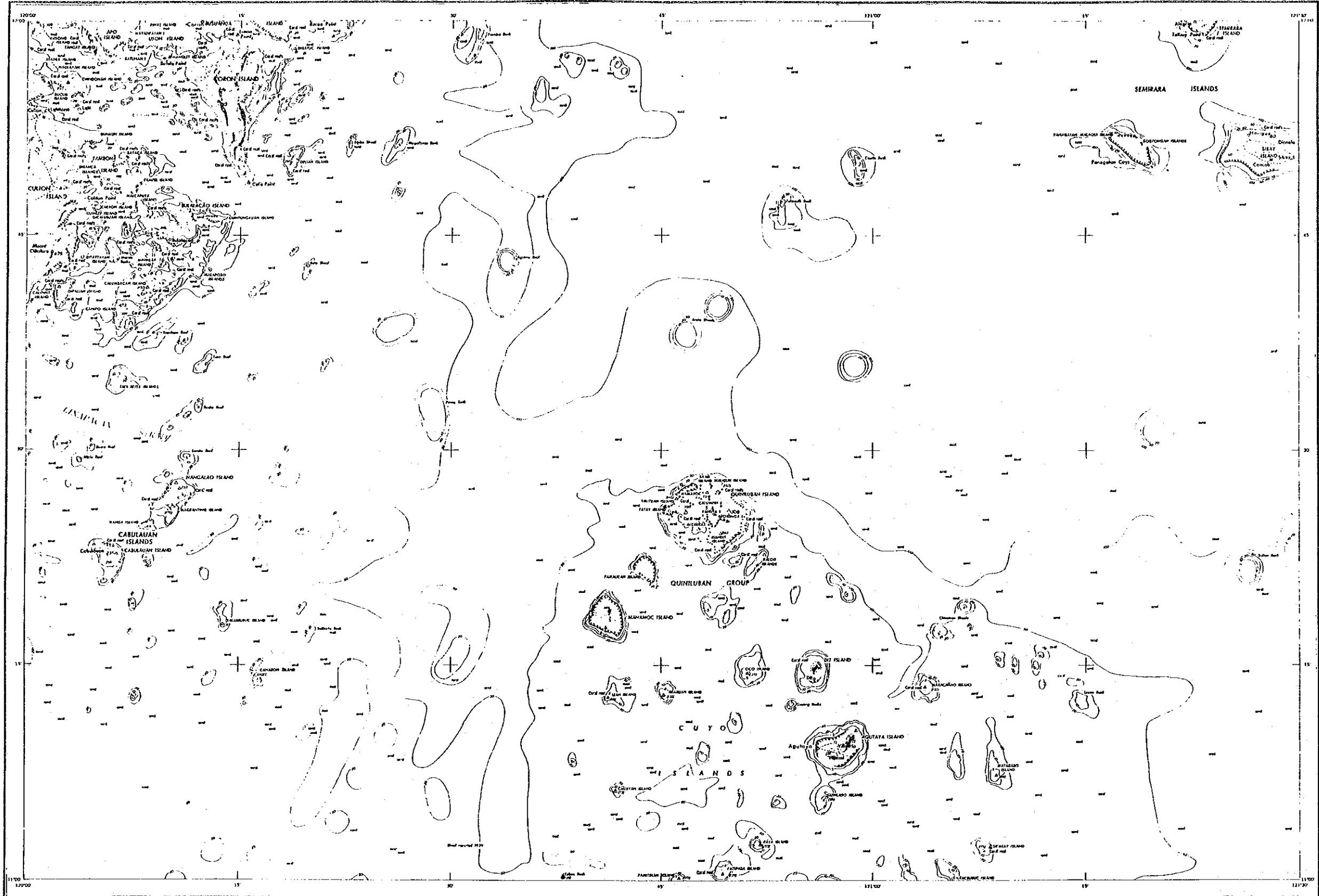
TRANSVERSE MERCATOR PROJECTION  
CLARKE SPHEROID 1856 LUZON DATUM  
ELEVATIONS IN METERS ABOVE MEAN SEA LEVEL  
INTERVAL OF APPROXIMATE CONTOURS 100 METERS

# EL NIDO

Location Map of Inventoried Sub-Projects (21/55)

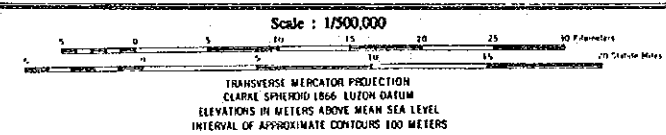
# CORON ISLAND

P.C.G.S. 2522



- LEGEND**
- CIS (Communal Irrigation System)
  - CIP (Communal Irrigation Project)

P.C.G.S. 2522

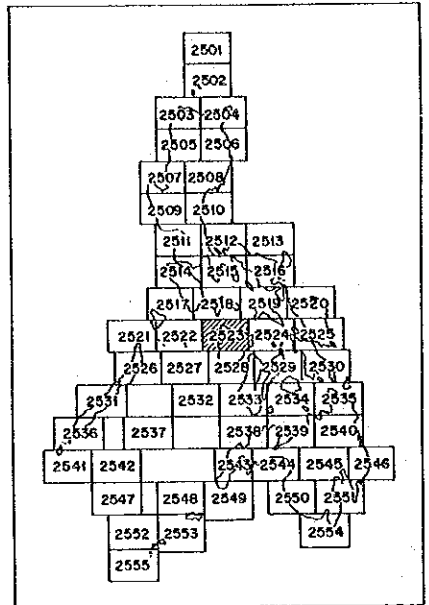
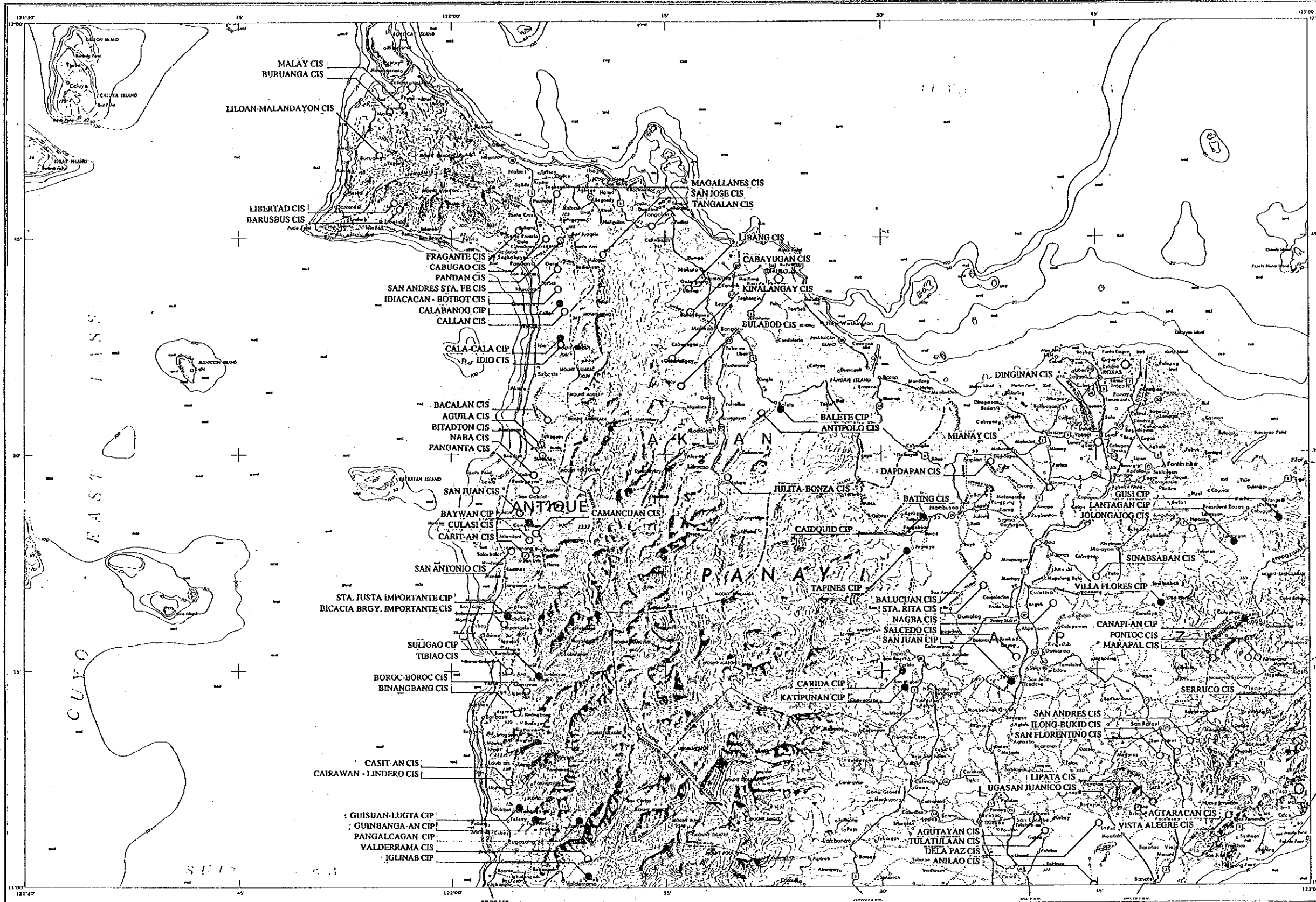


## CORON ISLAND

Location Map of Inventoried Sub-Projects  
(22/55)

# ROXAS CITY

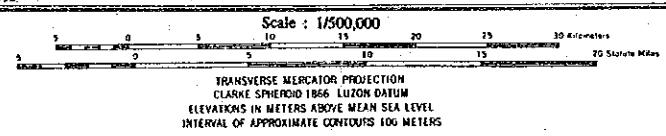
P.C.G.S. 2523



### LEGEND

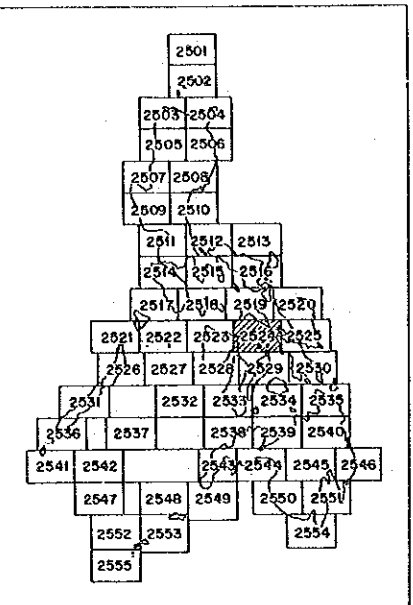
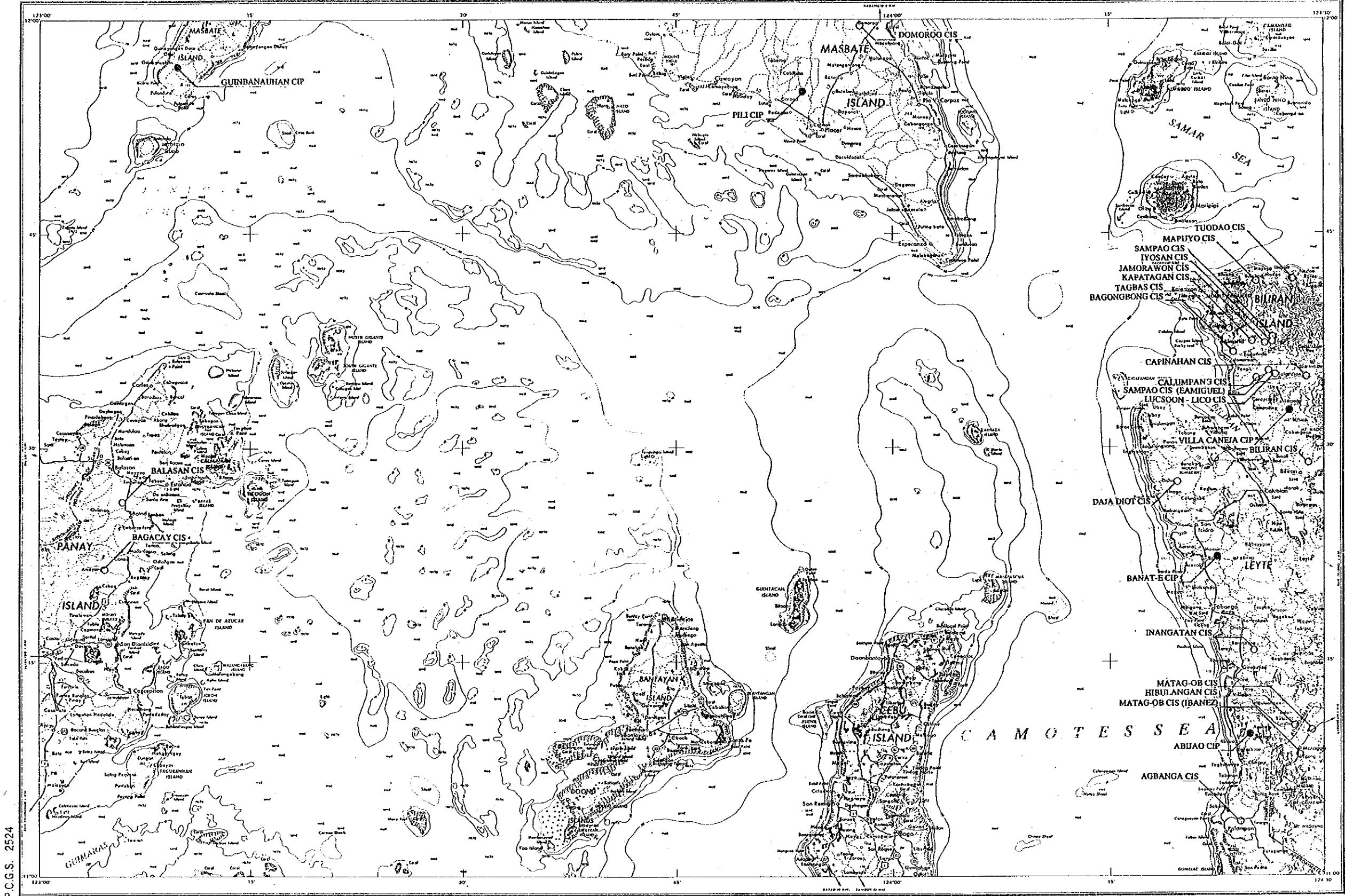
- CIS (Communal Irrigation System)
- CIP (Communal Irrigation Project)

P.C.G.S. 2523



# ROXAS CITY

Location Map of Inventoried Sub-Projects  
(23/55)



**LEGEND**

- CIS (Communal Irrigation System)
- CIP (Communal Irrigation Project)

P.C.G.S. 2524

Scale: 1/500,000

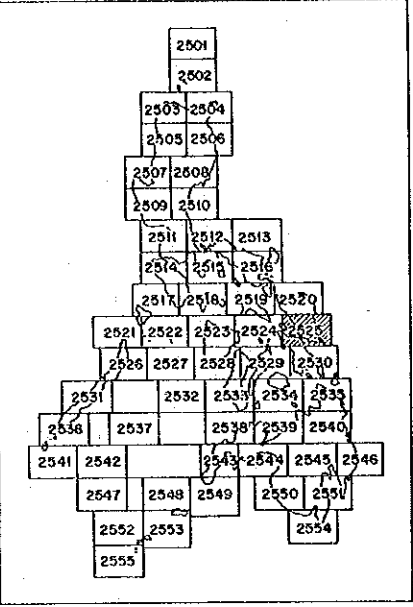
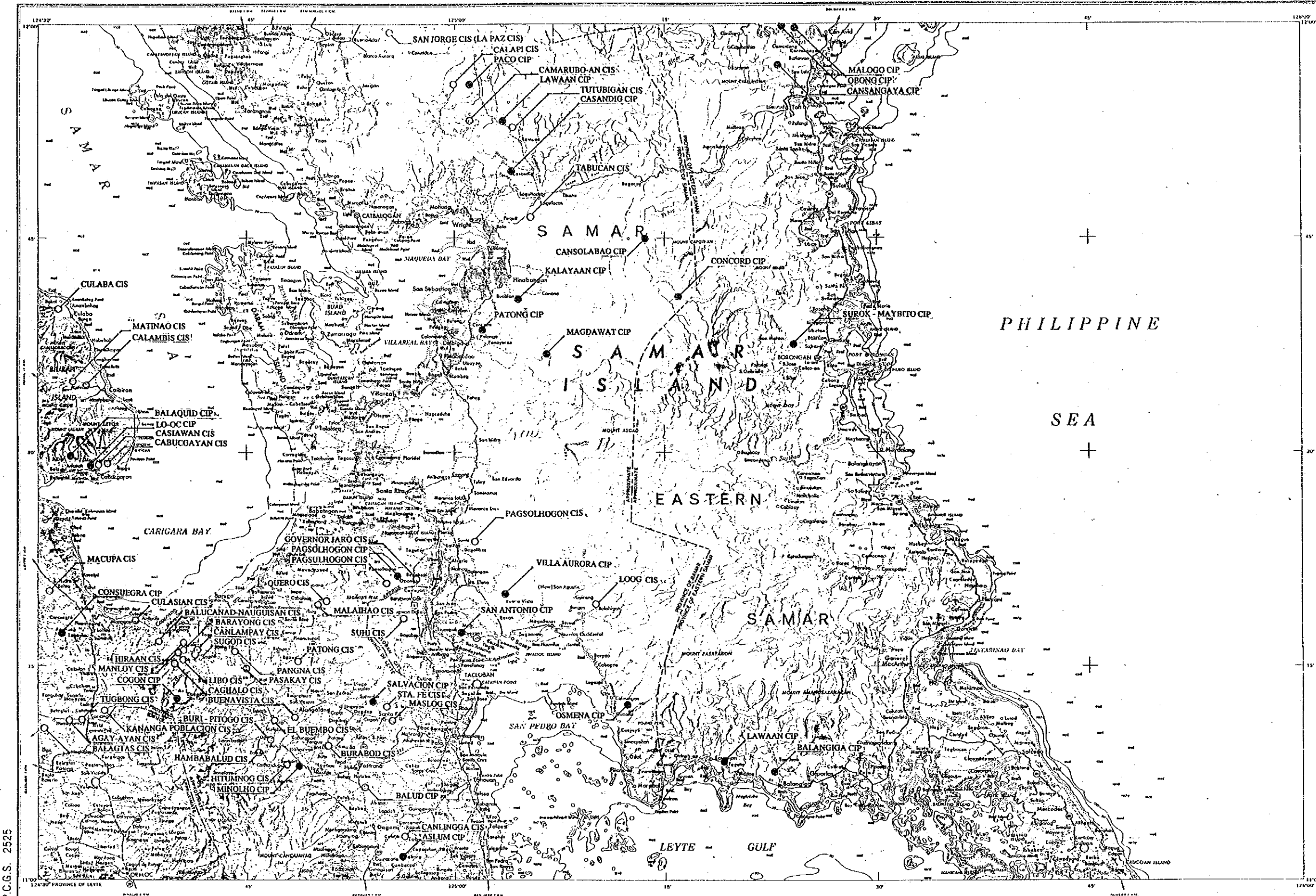
TRANSVERSE MERCATOR PROJECTION  
 CLAUDE SPHEROID 1866: LUSON DATUM  
 ELEVATIONS IN METERS ABOVE MEAN SEA LEVEL  
 INTERVAL OF APPROXIMATE CONTOURS 100 METERS

BOGO

Location Map of Inventoried Sub-Projects (24/55)

ORMOC CITY

P.C.G.S. 2525



**LEGEND**

- CIS (Communal Irrigation System)
- CIP (Communal Irrigation Project)

P.C.G.S. 2525

Scale : 1/500,000

0 5 10 15 20 25 30 Meters

0 5 10 15 20 25 Miles

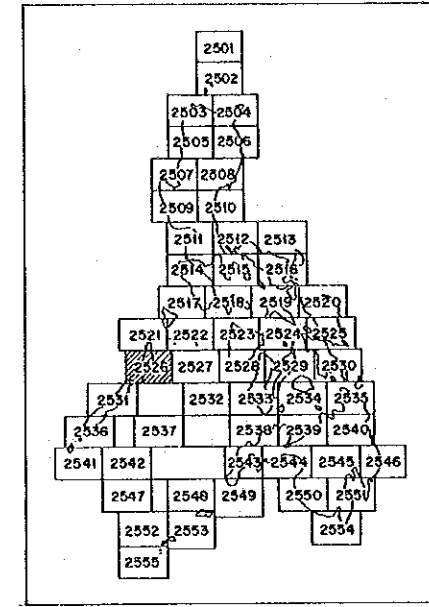
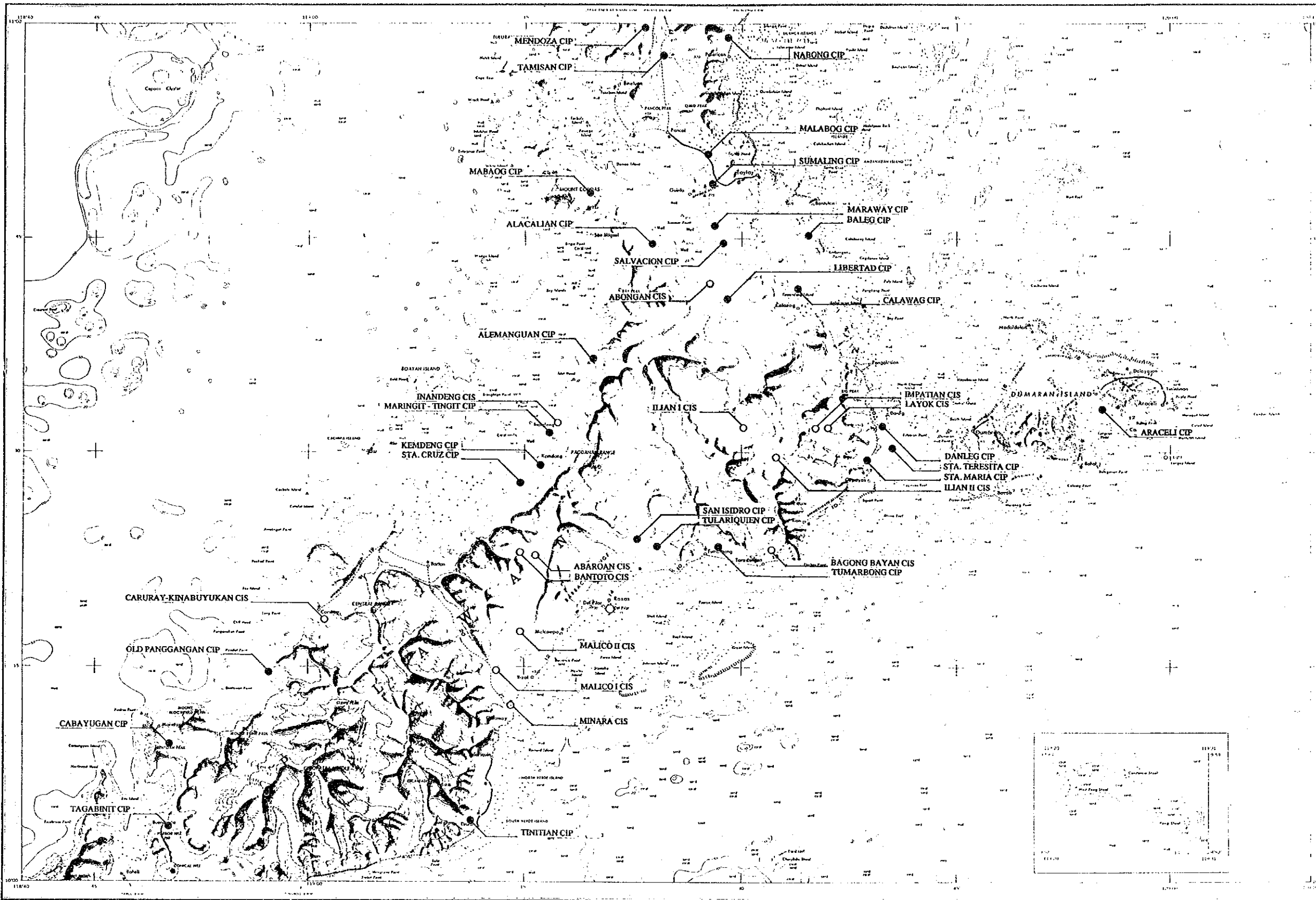
TRANSVERSE MERCATOR PROJECTION  
CLARE SPHEROID 1856 MIZON DATUM  
ELEVATIONS IN METERS ABOVE MEAN SEA LEVEL  
INTERVAL OF APPROXIMATE CONTOURS 100 METERS

ORMOC CITY

Location Map of Inventoried Sub-Projects (25/55)

# TAYTAY

P.C.G.S. 2526



**LEGEND**

- CIS (Communal Irrigation System)
- CIP (Communal Irrigation Project)

P.C.G.S. 2526

Scale : 1/500,000

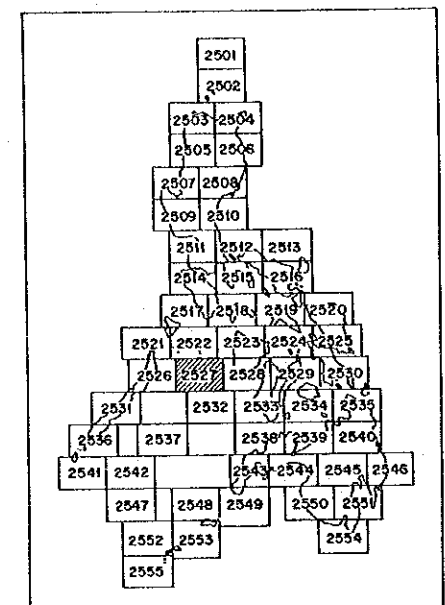
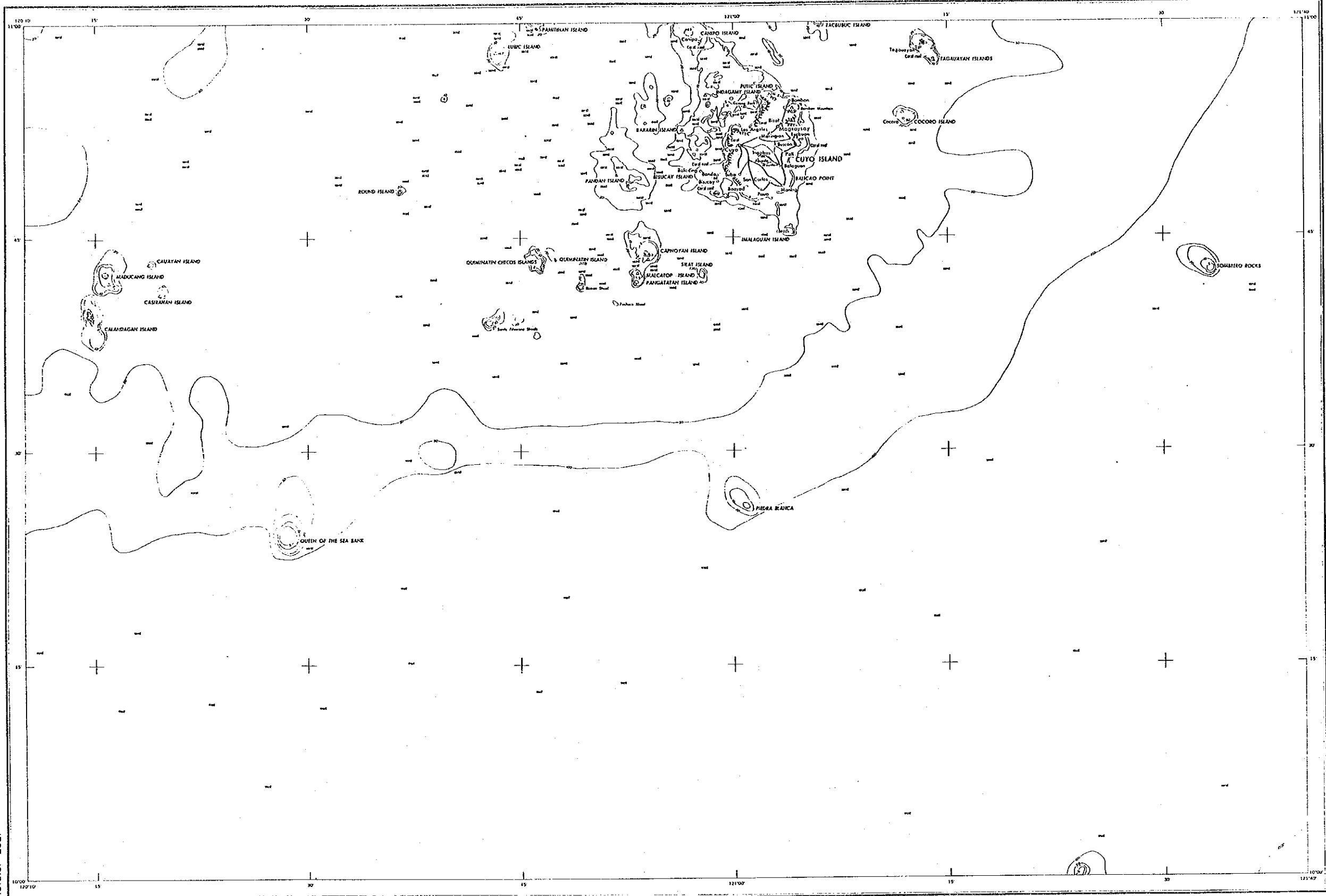
TRANSVERSE MERCATOR PROJECTION  
CLARKE SPHEROID 1866 LUZON DATUM  
ELEVATIONS IN METERS ABOVE MEAN SEA LEVEL  
INTERVAL OF APPROXIMATE CONTOURS 100 METERS

## TAYTAY

Location Map of Inventoried Sub-Projects  
(26/55)

CUYO

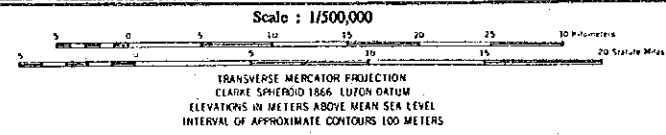
P.C.G.S. 2527



LEGEND

- CIS (Communal Irrigation System)
- CIP (Communal Irrigation Project)

P.C.G.S. 2527

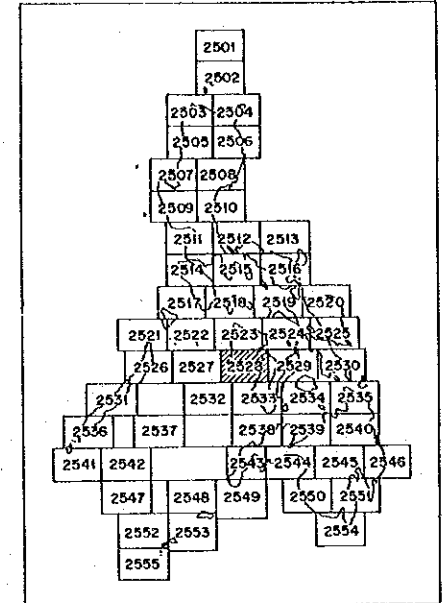
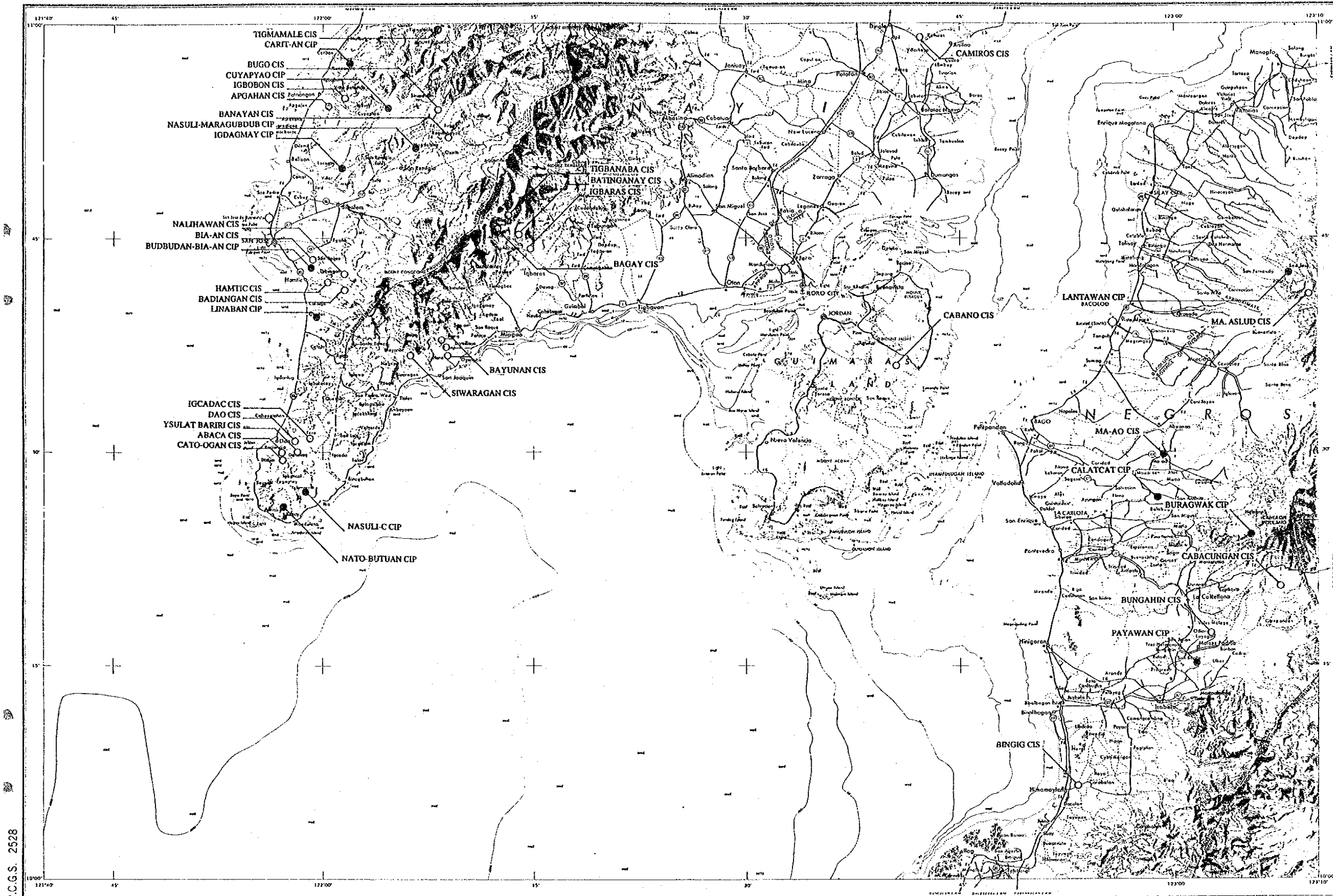


CUYO

Location Map of Inventoried Sub-Projects (27/55)

# ILOILO CITY

P.C.G.S. 2528



**LEGEND**

- CIS (Communal Irrigation System)
- CIP (Communal Irrigation Project)

P.C.G.S. 2528

Scale : 1/500,000

TRANSVERSE MERCATOR PROJECTION  
CLARKE SPHEROID 1866 LUZON DATUM  
ELEVATIONS IN METERS ABOVE MEAN SEA LEVEL  
INTERVAL OF APPROXIMATE CONTOURS 100 METERS

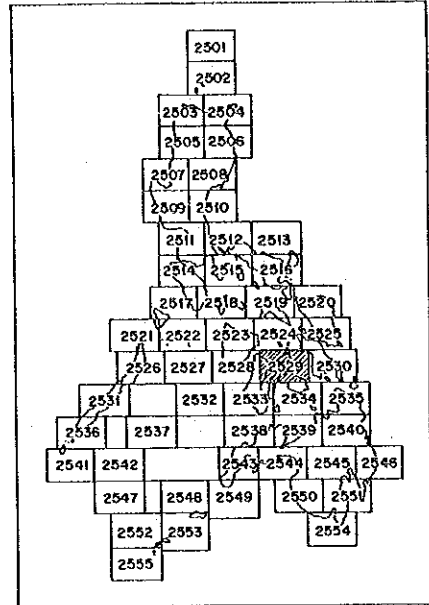
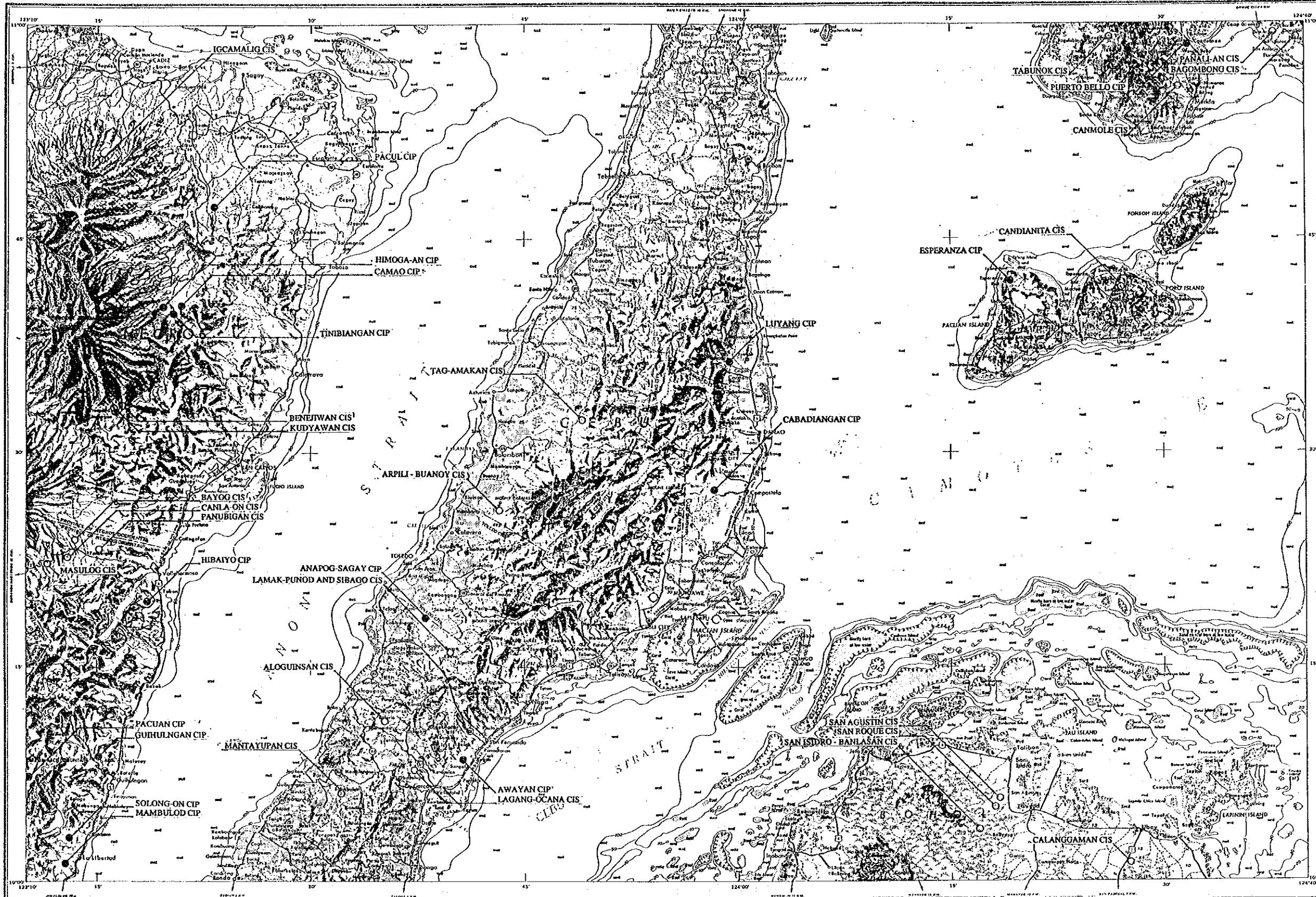
## ILOILO CITY

Location Map of Inventoried Sub-Projects (28/55)



# CEBU CITY

P.C.G.S. 2529



**LEGEND**

- CIS (Communal Irrigation System)
- CIP (Communal Irrigation Project)

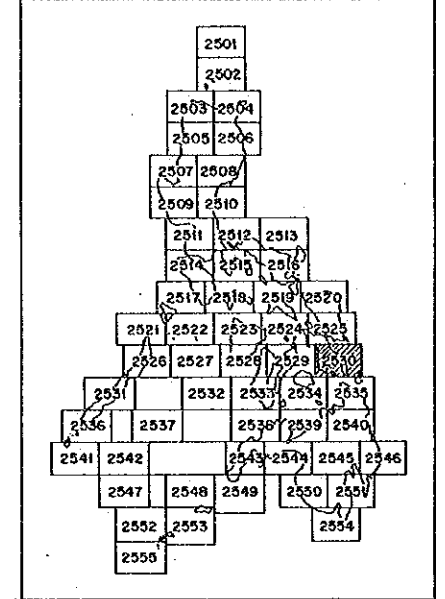
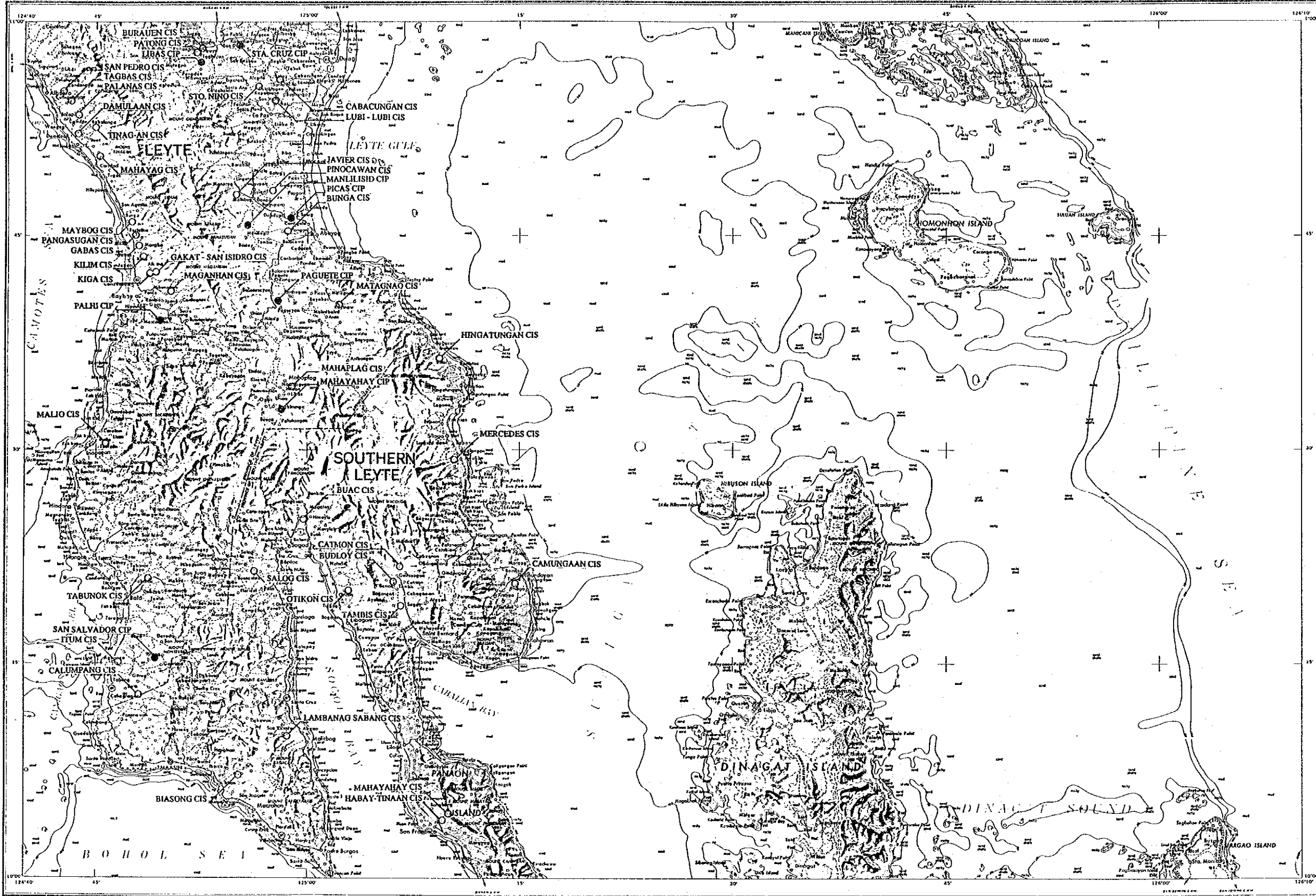
Scale : 1/500,000  
 0 5 10 15 20 25 30 Kilometers  
 0 5 10 15 20 25 30 Statute Miles  
 TRANSVERSE MERCATOR PROJECTION  
 CLARKE SPHEROID 1866 TUTTON GAUSS  
 ELEVATIONS IN METERS ABOVE MEAN SEA LEVEL  
 INTERVAL OF APPROXIMATE CONTOURS 100 METERS

**CEBU CITY**  
 Location Map of Inventoried Sub-Projects  
 (29/55)

P.C.G.S. 2529

BAYBAY

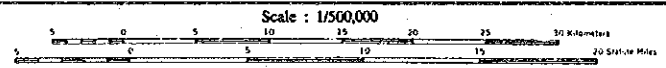
P.C.G.S. 2530



**LEGEND**

- CIS (Communal Irrigation System)
- CIP (Communal Irrigation Project)

P.C.G.S. 2530



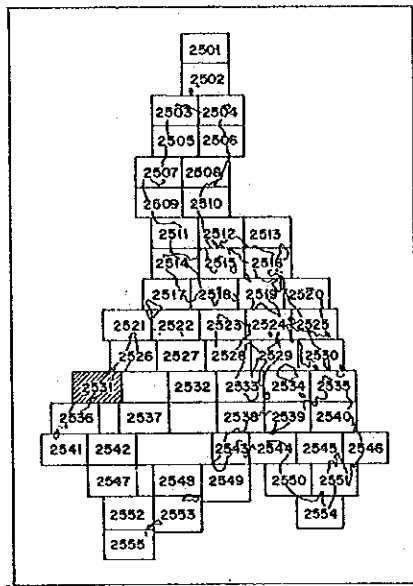
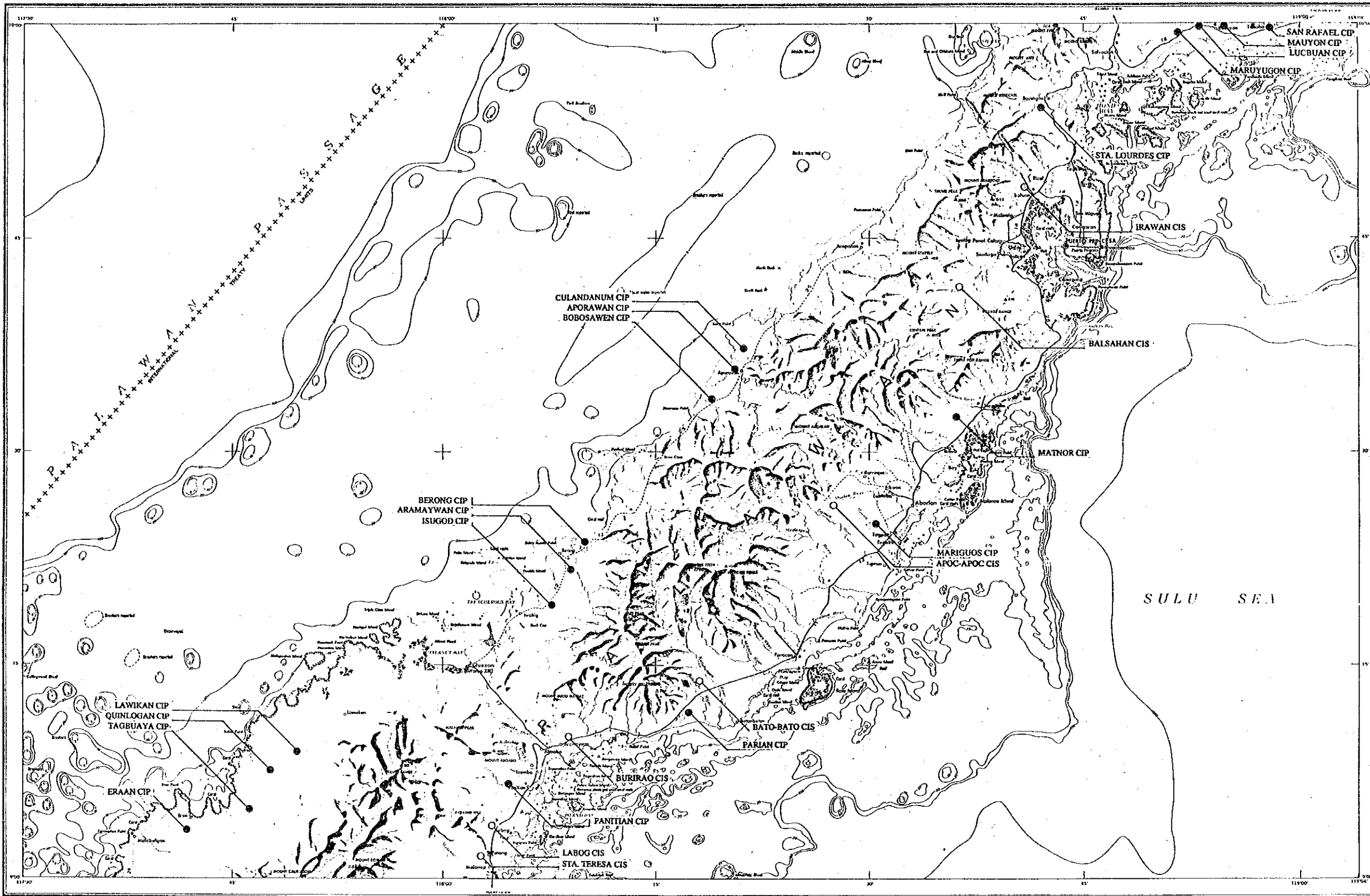
TRANSVERSE MERCATOR PROJECTION  
 CLARKE SPHEROID 1866 LUZON DATUM  
 ELEVATIONS IN METERS ABOVE MEAN SEA LEVEL  
 INTERVAL OF APPROXIMATE CONTOURS 100 METERS

BAYBAY

Location Map of Inventoried Sub-Projects (30/55)

PUERTO PRINCESA

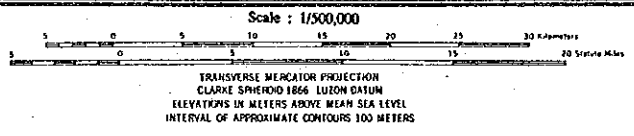
P.C.G.S. 2531



LEGEND

- CIS (Communal Irrigation System)
- CIP (Communal Irrigation Project)

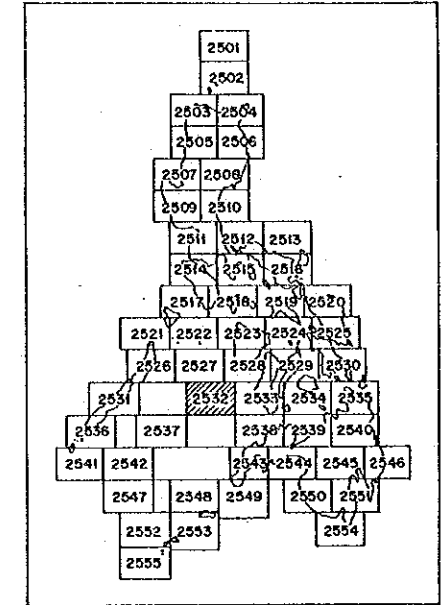
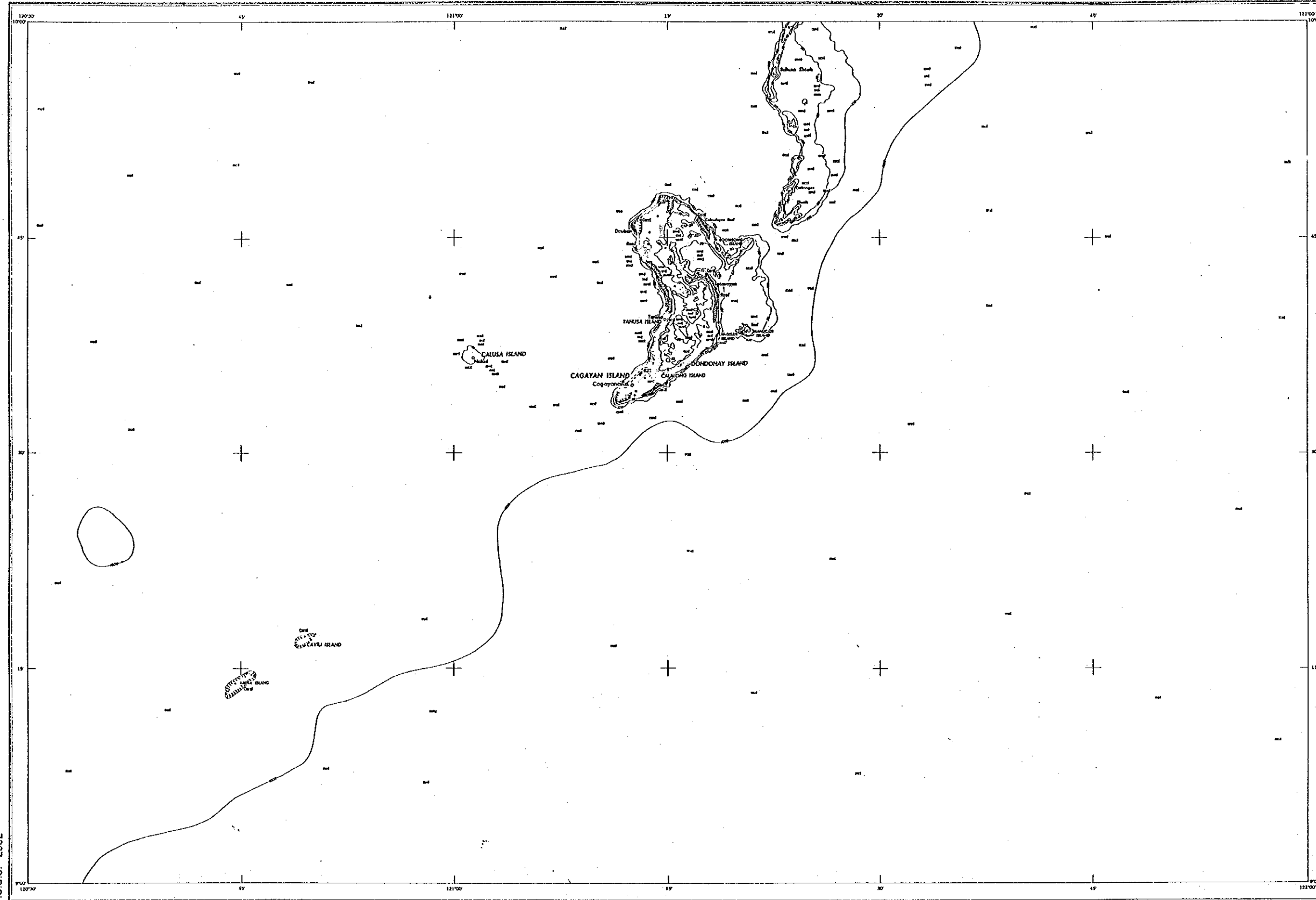
P.C.G.S. 2531



PUERTO PRINCESA

Location Map of Inventoried Sub-Projects (31/55)

# CAGAYAN ISLAND



### LEGEND

- CIS (Communal Irrigation System)
- CIP (Communal Irrigation Project)

Scale : 1/250,000

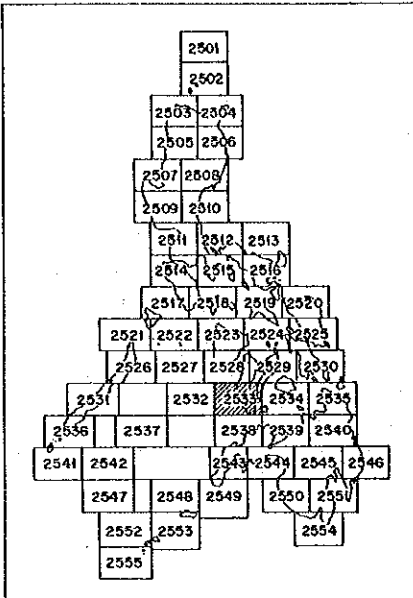
TRANSVERSE MERCATOR PROJECTION  
CLARKE SPHEROID 1866 LUZON DATUM  
ELEVATIONS IN METERS ABOVE MEAN SEA LEVEL  
INTERVAL OF APPROXIMATE CONTOURS 100 METERS

## CAGAYAN ISLAND

Location Map of Inventoried Sub-Projects  
(32/55)

# DUMAGUETE CITY

P.C.G.S. 2533



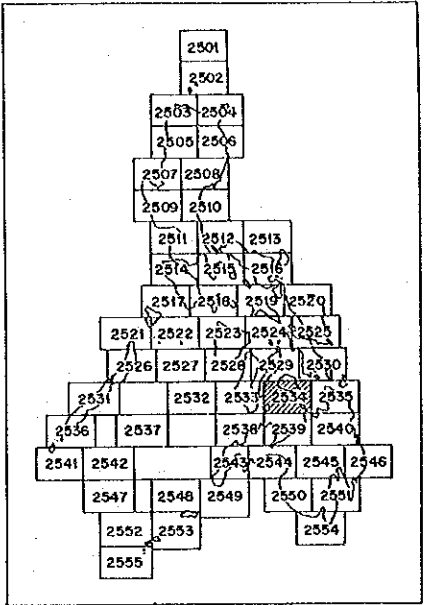
- LEGEND**
- CIS (Communal Irrigation System)
  - CIP (Communal Irrigation Project)

Scale : 1:500,000

TRANSVERSE MERCATOR PROJECTION  
CLAYTON SPHEROID 1866 LUSON DATUM  
ELEVATIONS IN METERS ABOVE MEAN SEA LEVEL  
INTERVAL OF APPROXIMATE CONTOURS 100 METERS

## DUMAGUETE CITY

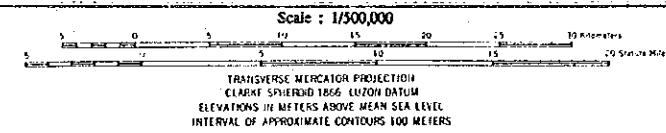
Location Map of Inventoried Sub-Projects  
(33/55)



LEGEND

- CIS (Communal Irrigation System)
- CIP (Communal Irrigation Project)

P.C.G.S. 2534

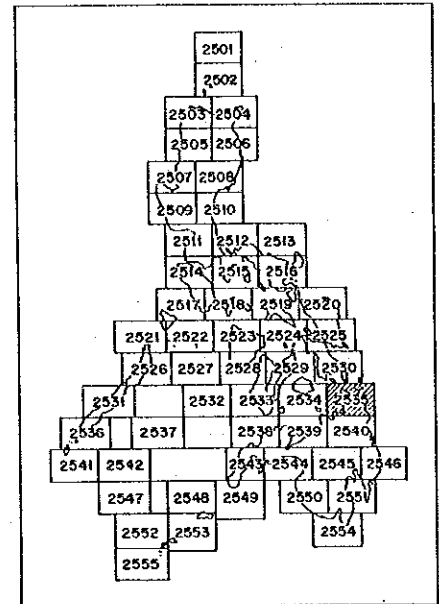
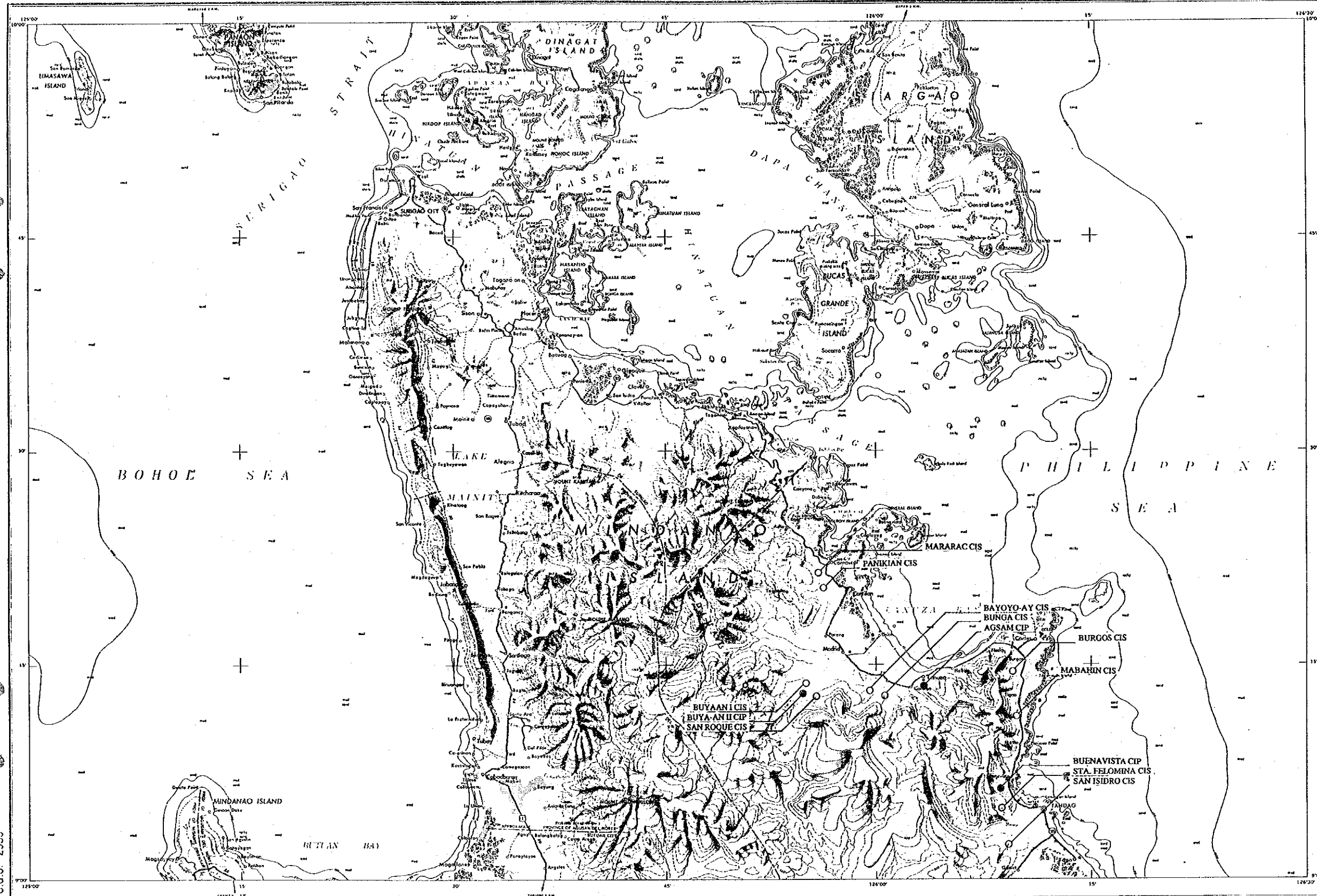


ARGAO

Location Map of Inventoried Sub-Projects (34/55)

# SURIGAO

P.C.G.S. 2535



- LEGEND**
- CIS (Communal Irrigation System)
  - CIP (Communal Irrigation Project)

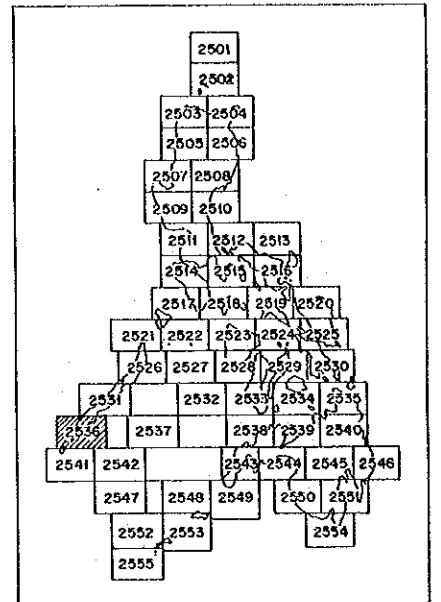
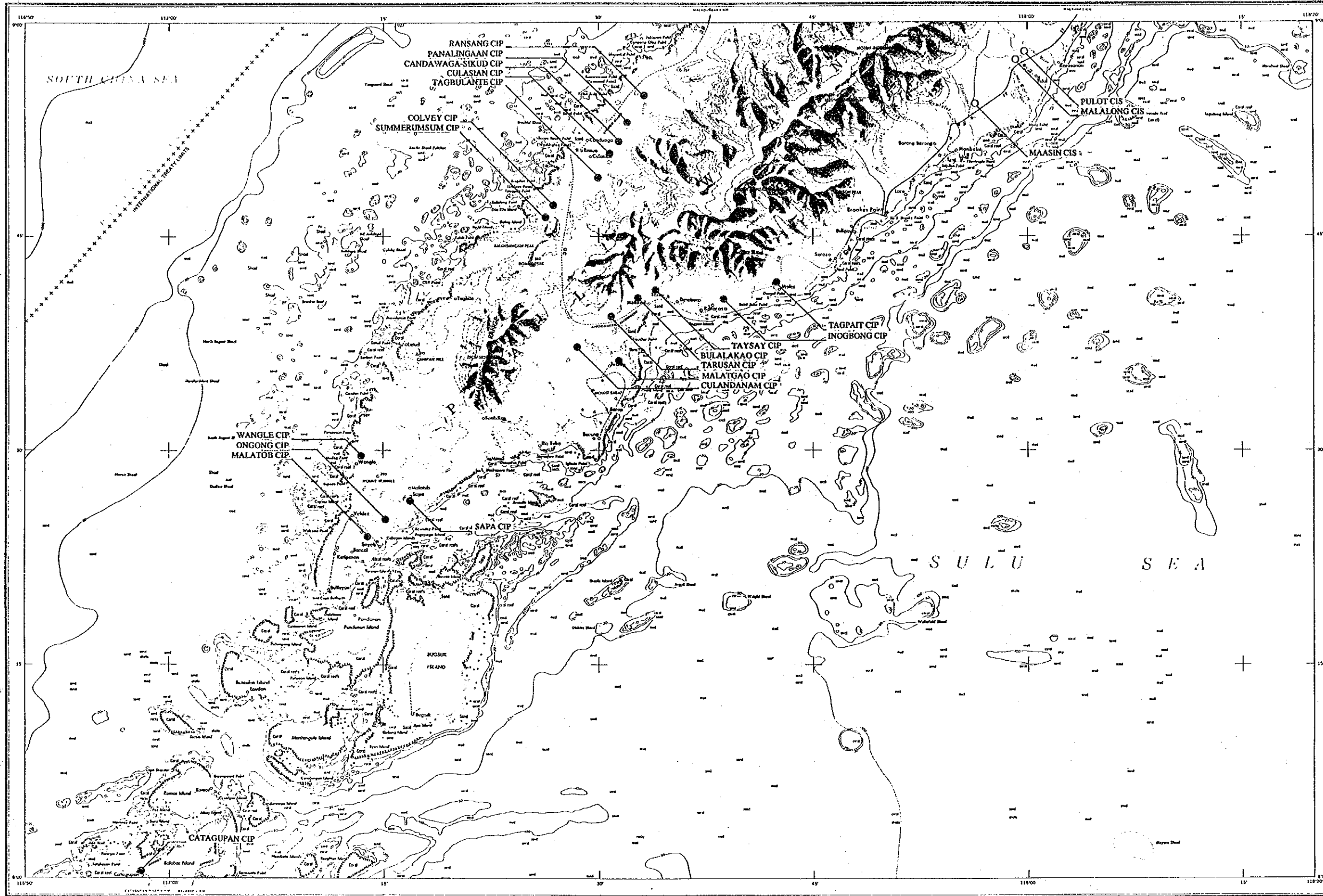
Scale : 1/500,000  
 TRANSVERSE MERCATOR PROJECTION  
 CLARKE Spheroid 1866 LUZON DATUM  
 ELEVATIONS IN METERS ABOVE MEAN SEA LEVEL  
 INTERVAL OF APPROXIMATE CONTOURS 100 METERS

## SURIGAO

Location Map of Inventoried Sub-Projects  
 (35/55)

# BROOKES POINT

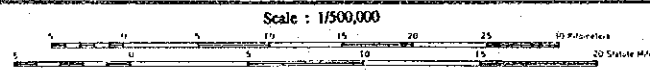
P.C.G.S. 2536



## LEGEND

- CIS (Communal Irrigation System)
- CIP (Communal Irrigation Project)

P.C.G.S. 2536



Scale: 1/500,000  
 TRANSVERSE MERCATOR PROJECTION  
 CLARKE SPHEROID 1866 LUZON DATUM  
 ELEVATIONS IN METERS ABOVE MEAN SEA LEVEL  
 INTERVAL OF APPROXIMATE CONTOURS 100 METERS

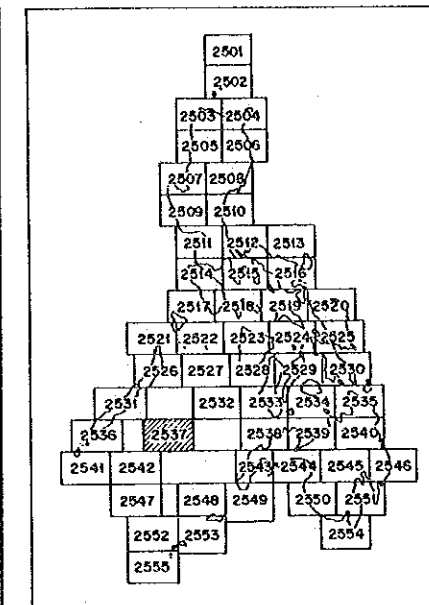
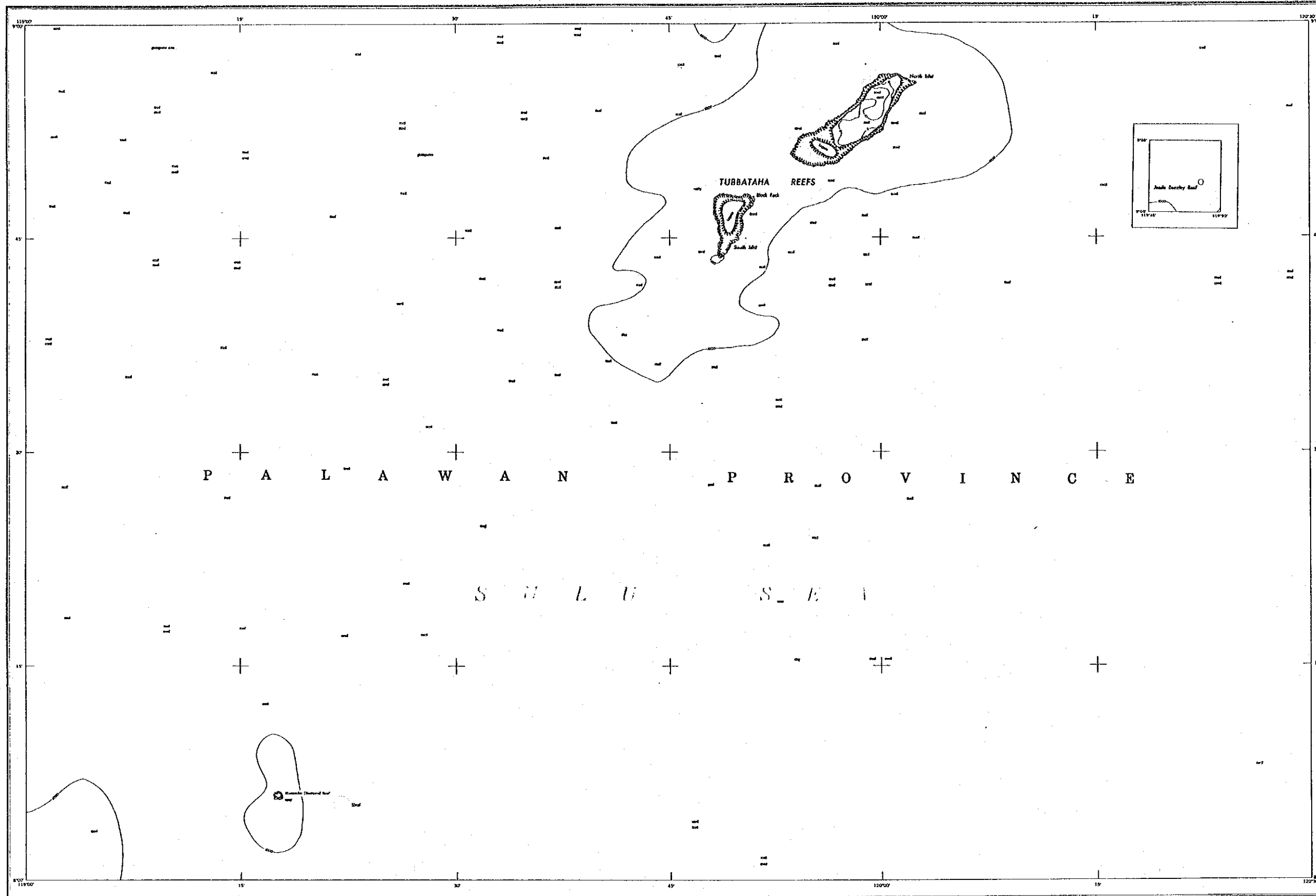
# BROOKES POINT

Location Map of Inventoried Sub-Projects  
 (36/55)



# TUBBATAHA REEFS

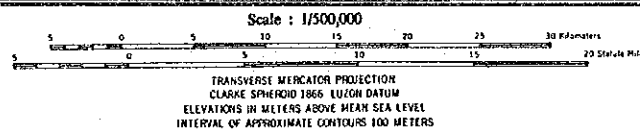
P.C.G.S. 2537



### LEGEND

- CIS (Communal Irrigation System)
- CIP (Communal Irrigation Project)

P.C.G.S. 2537

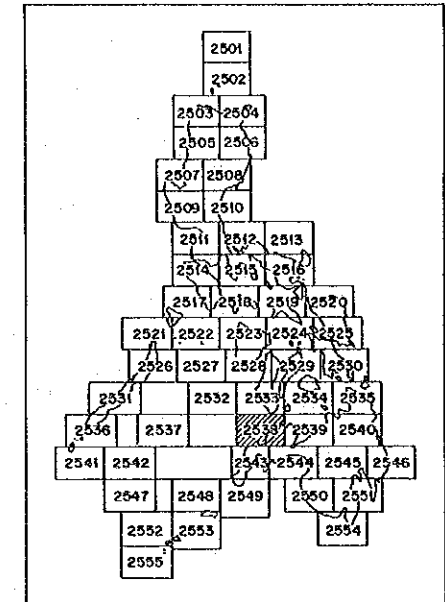


## TUBBATAHA REEFS

Location Map of Inventoried Sub-Projects  
(37/55)

# DIPOLOG

P.C.G.S. 2538



**LEGEND**

- CIS (Communal Irrigation System)
- CIP (Communal Irrigation Project)

Scale : 1/500,000

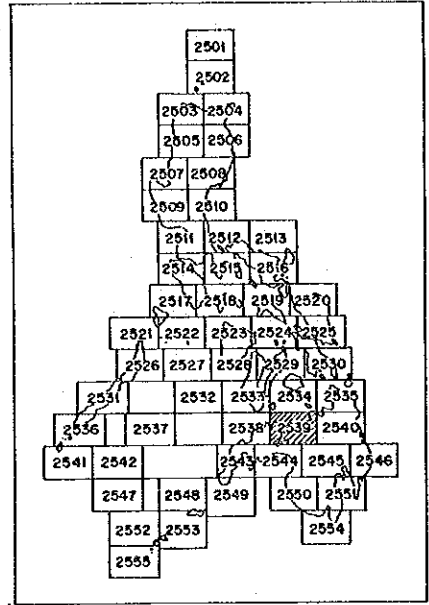
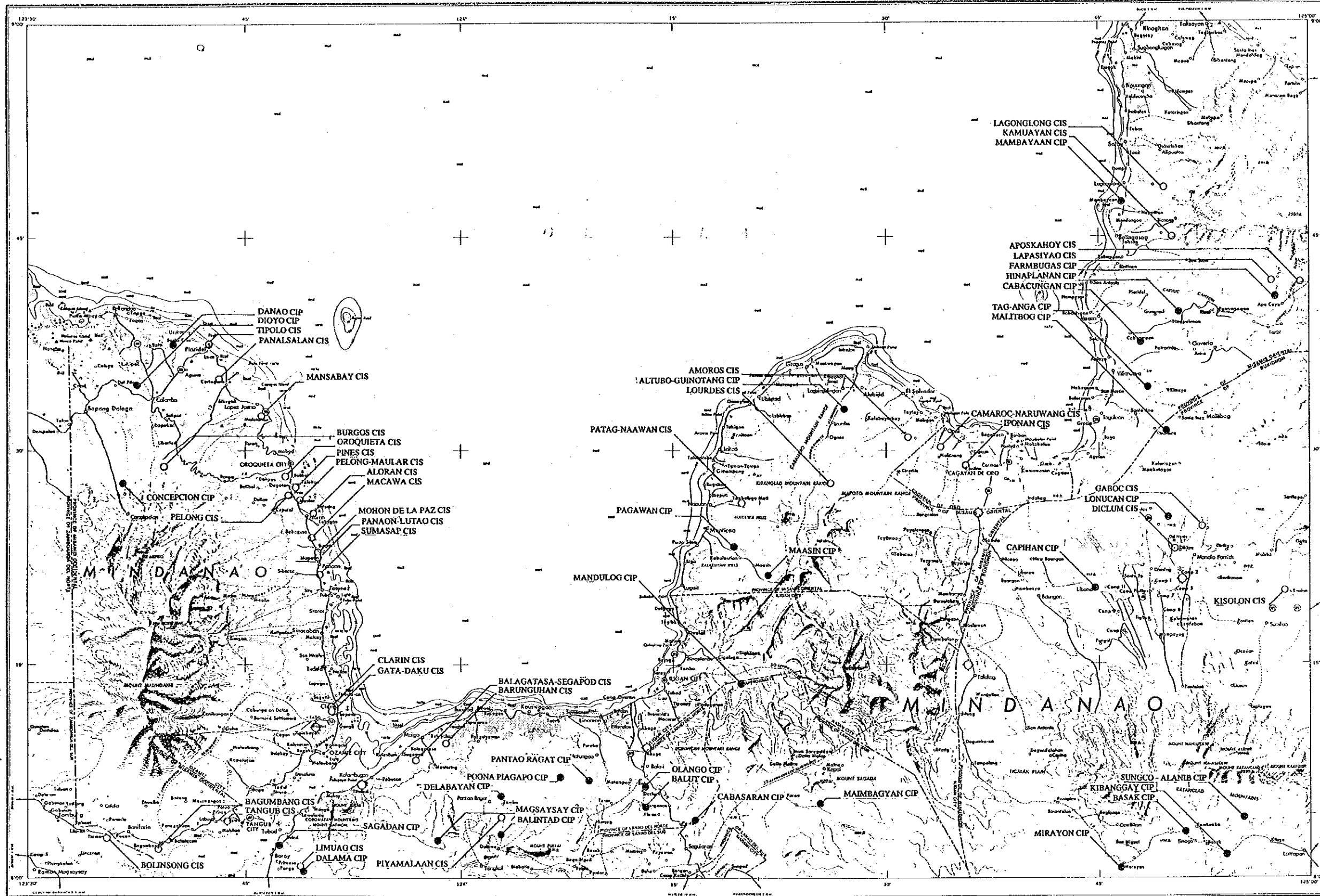
TRANSVERSE MERCATOR PROJECTION  
 CLARKE SPHEROID 1866 LUZON DATUM  
 ELEVATIONS IN METERS ABOVE MEAN SEA LEVEL  
 INTERVAL OF APPROXIMATE CONTOURS 100 METERS

## DIPOLOG

Location Map of Inventoried Sub-Projects  
(38/55)

# CAGAYAN DE ORO CITY

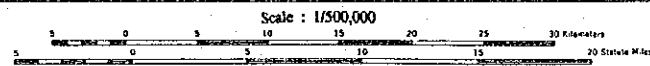
P.C.G.S. 2539



### LEGEND

- CIS (Communal Irrigation System)
- CIP (Communal Irrigation Project)

P.C.G.S. 2539



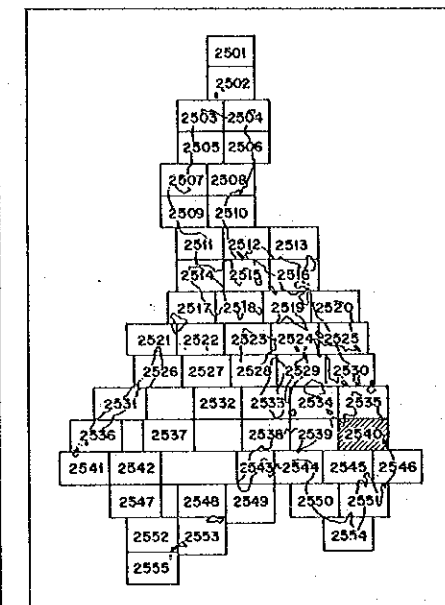
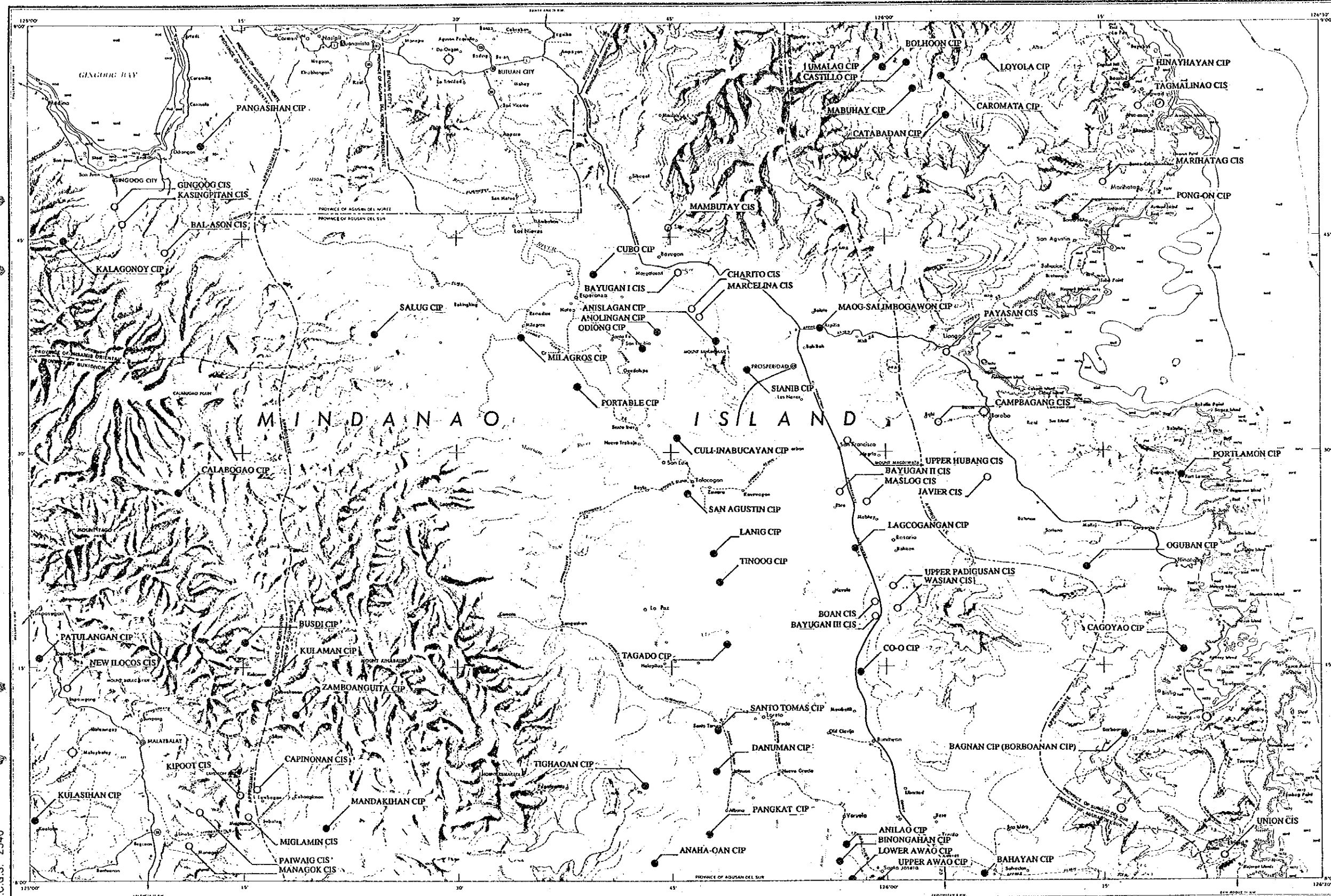
Scale: 1/500,000  
 TRANSVERSE MERCATOR PROJECTION  
 CLARKE SPHEROID 1866 LUZON DATUM  
 ELEVATIONS IN METERS ABOVE MEAN SEA LEVEL  
 INTERVAL OF APPROXIMATE CONTOURS 100 METERS

## CAGAYAN DE ORO CITY

Location Map of Inventoried Sub-Projects  
 (39/55)

# BUTUAN CITY

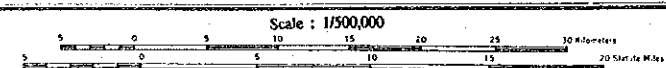
P.C.G.S. 2540



### LEGEND

- CIS (Communal Irrigation System)
- CIP (Communal Irrigation Project)

P.C.G.S. 2540



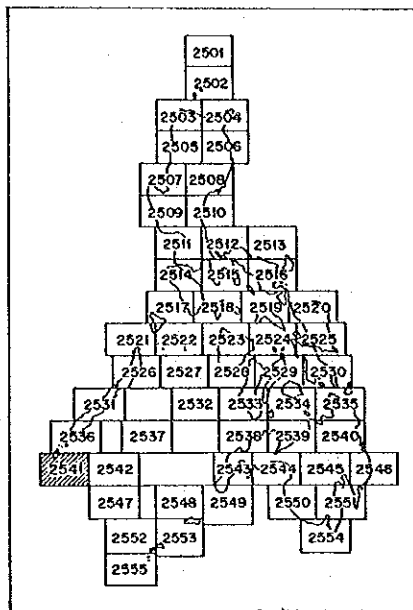
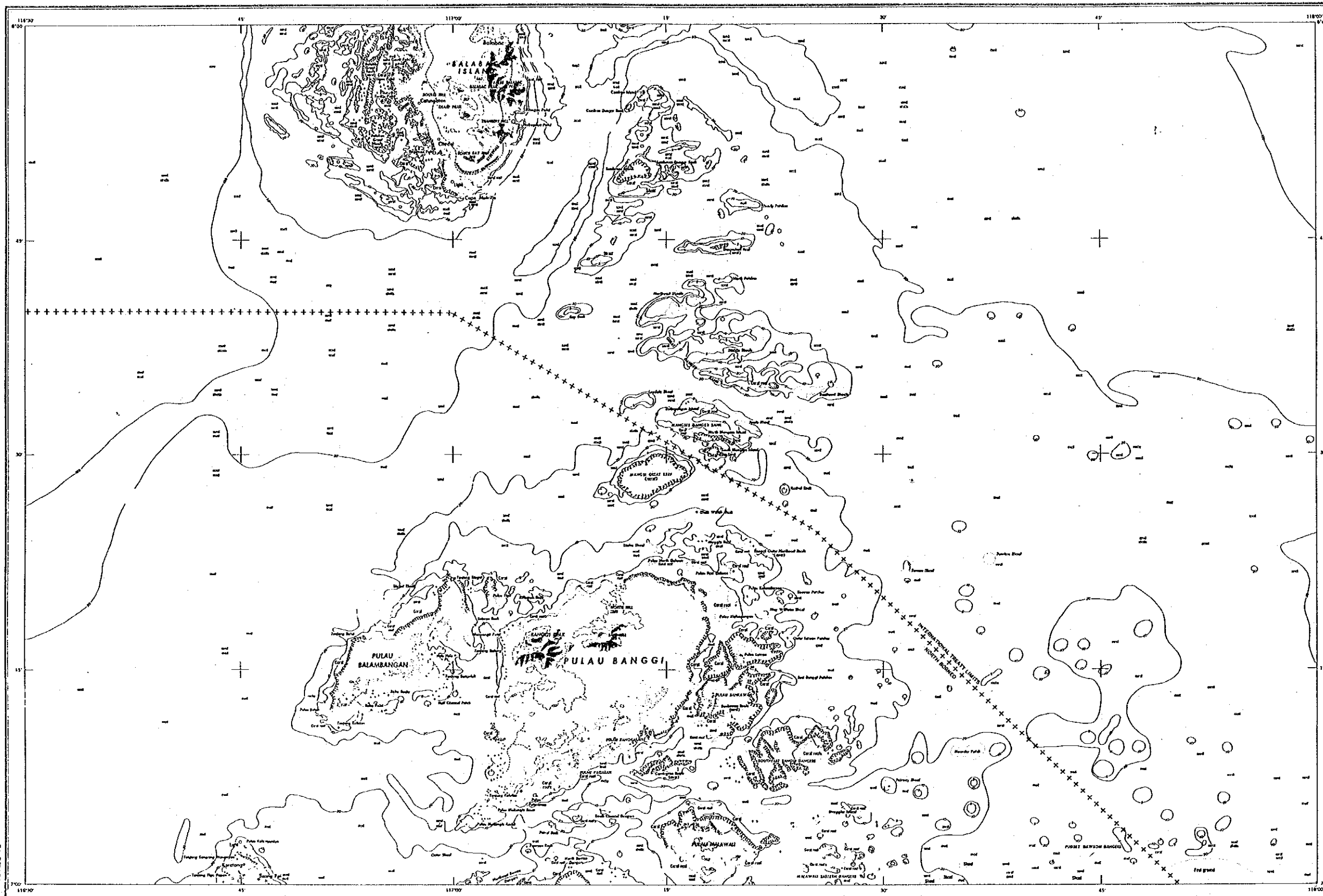
Scale: 1/500,000  
 TRANSVERSE MERCATOR PROJECTION  
 CLAUDE SERRERD 1866, LUTON DATUM  
 ELEVATIONS IN METERS ABOVE MEAN SEA LEVEL  
 INTERVAL OF APPROXIMATE CENTIGRUS 100 METERS

## BUTUAN CITY

Location Map of Inventoried Sub-Projects  
 (40/55)

# BALABAC ISLAND

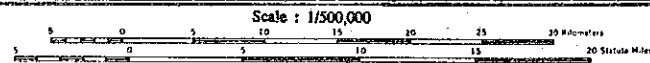
PC.G.S. 2541



### LEGEND

- CIS (Communal Irrigation System)
- CIP (Communal Irrigation Project)

PC.G.S. 2541



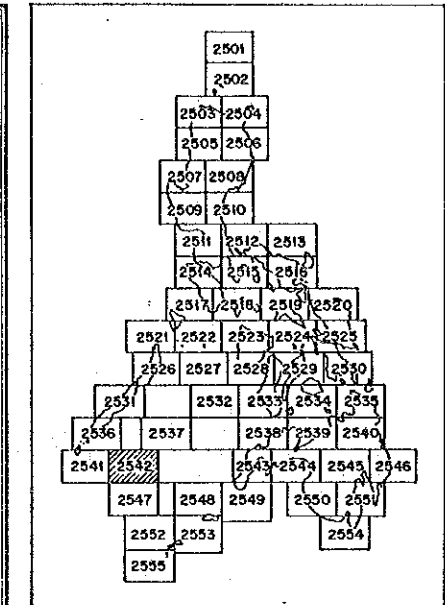
TRANSVERSE MERCATOR PROJECTION  
 CLARKE Spheroid 1856, LUZON DATUM  
 ELEVATIONS IN METERS ABOVE MEAN SEA LEVEL  
 INTERVAL OF APPROXIMATE CONTOURS 100 METERS

# BALABAC ISLAND

Location Map of Inventoried Sub-Projects (41/55)

# CAGAYAN SULU ISLAND

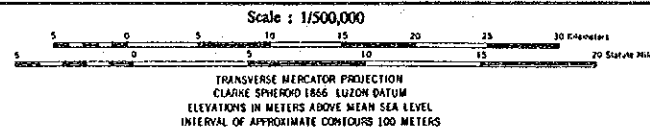
P.C.G.S. 2542



### LEGEND

- CIS (Communal Irrigation System)
- CIP (Communal Irrigation Project)

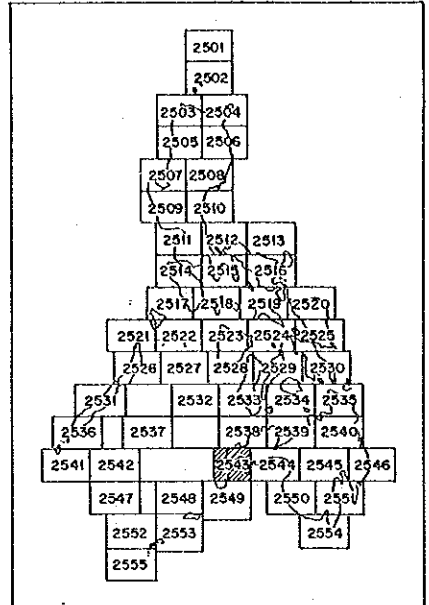
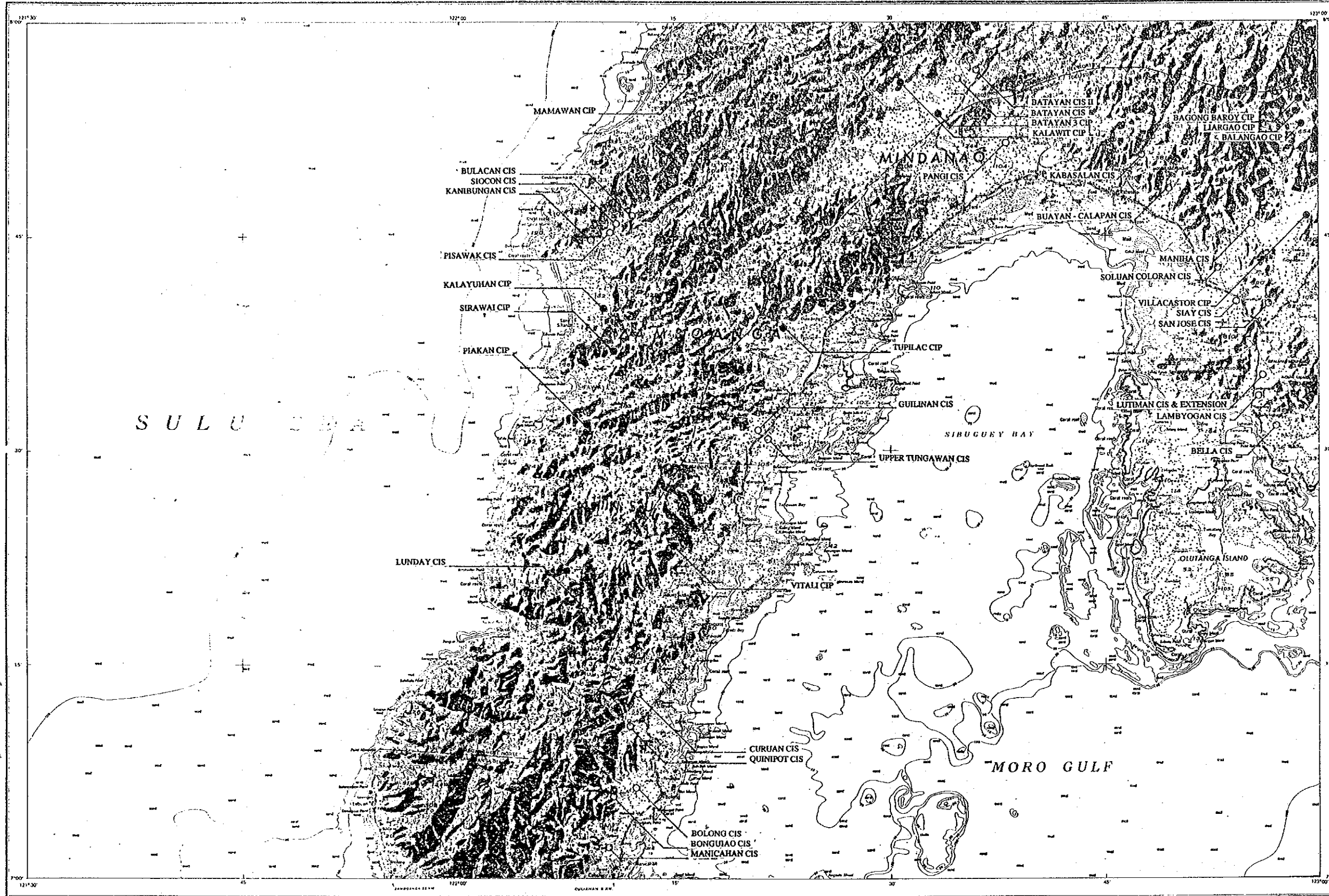
P.C.G.S. 2542



**CAGAYAN SULU ISLAND**  
Location Map of Inventoried Sub-Projects  
(42/55)

# KABASALAN

Sheet 2543



## LEGEND

- CIS (Communal Irrigation System)
- CIP (Communal Irrigation Project)

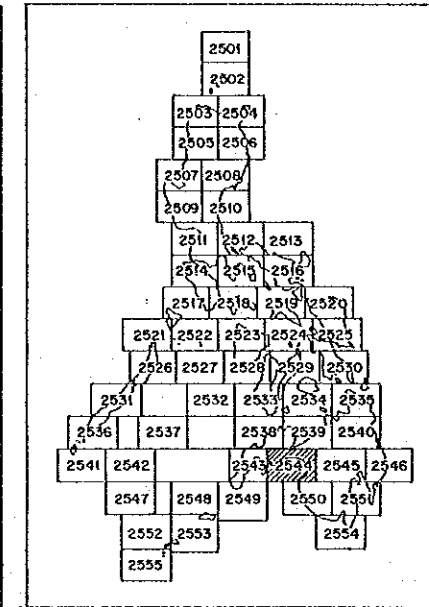
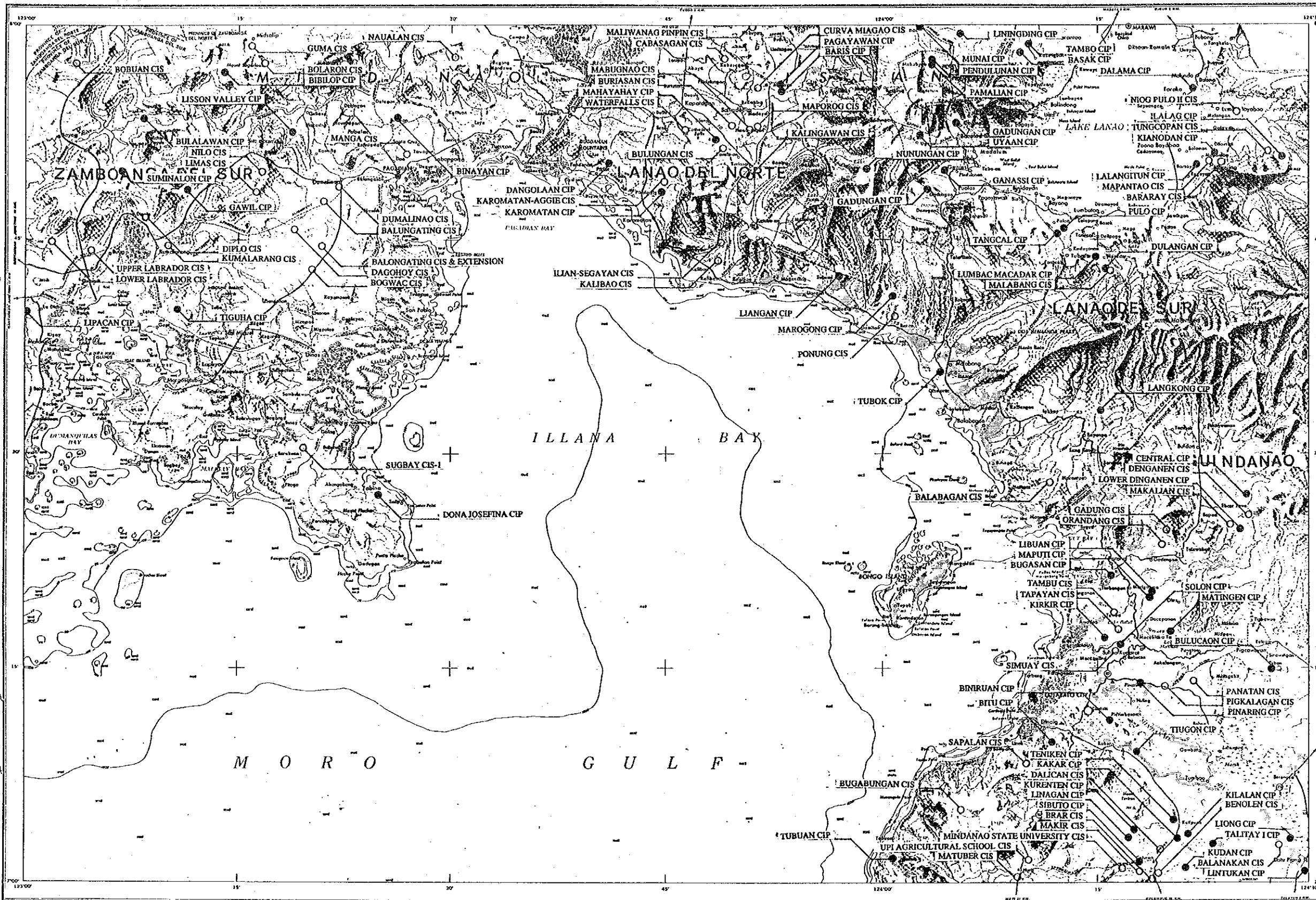
Scale: 1/500,000  
 0 5 10 15 20 25 30 Kilometers  
 0 5 10 15 20 Statute Miles  
 TRANSVERSE MERCATOR PROJECTION  
 ELLIPSOID SPHEROID 1966 LUZON DATUM  
 ELEVATIONS IN METERS ABOVE MEAN SEA LEVEL  
 INTERVAL OF APPROXIMATE CONTOURS 100 METERS

# KABASALAN

Location Map of Inventoried Sub-Projects  
 (43/55)

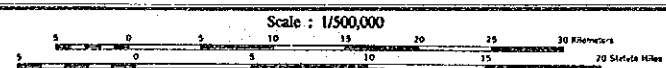
COTABATO CITY

P.C.G.S. 2544



LEGEND

- CIS (Communal Irrigation System)
- CIP (Communal Irrigation Project)



TRANSVERSE MERCATOR PROJECTION  
CLARK SPHEROID 1866 LUZON DATUM  
ELEVATIONS IN METERS ABOVE MEAN SEA LEVEL  
INTERVAL OF APPROXIMATE CONTOURS 100 METERS

COTABATO CITY

Location Map of Inventoried Sub-Projects (44/55)