

**LIST OF INVENTORIED SUB-PROJECTS (8 / 9)  
(CIP)**

No.	NAME	MAP SHEET NO.
15	CABADING CIP	2550
16	KIPALBIG CIP	2550
17	LAMBAYONG CIP	2550
18	LAMBULOK CIP	2550
19	LIBAS CIP	2550
20	SAN FELIPE CIP	2550
21	BO. 5 CIP	2550
22	BUKAY-PAIT CIP	2550
23	DATAL-AS CIP	2551
24	SAPALI CIP	2550
25	GODWINO CIP	2550
<b>REGION XII</b>		
<b>Province: Lanao del Norte</b>		
1	BALUT CIP	2539
2	CABASARAN CIP	2539
3	PAGAYAWAN CIP	2544
4	MUNAI CIP	2544
5	BARIS CIP	2544
6	DELABAYAN CIP	2539
7	POONA PIAGAPO CIP	2539
8	MAHAYAHAY CIP	2544
9	OLANGO CIP	2539
10	DALAMA CIP	2539
11	MAGSAYSAY CIP	2539
12	KAROMATAN CIP	2544
13	NUNUNGAN CIP	2544
14	MANDULOG CIP	2539
15	PENDULUNAN CIP	2544
16	LININGDING CIP	2544
17	PAMALJAN CIP	2544
18	BALINTAD CIP	2539
19	PANTAO RAGAT CIP	2539
20	DANGOLAN CIP	2544
21	SAGADAN CIP	2539
22	LININGDING CIP	-
<b>Province: Lanao del Sur</b>		
1	LALANGTUN CIP	2544
2	KIANODAN CIP	2544
3	DULANGAN CIP	2544
4	MAROGONG CIP	2544
5	MAIMBAGYAN CIP	2545
6	TAMBO CIP	2544
7	PARAO CIP	-
8	DALAMA CIP	2544
9	UYAAN CIP	2544
10	TANGCAL CIP	2544
11	KAPAI CIP	-
12	MALINAO CIP	-
13	ILALAG CIP	2544
14	TUBOK CIP	2544
15	MAIMBAGYAN CIP	2539
16	BALATIN CIP	2545
17	INUDARAN CIP	-
18	BASAK CIP	2544
19	GADUNGAN CIP	2544
20	MALNA CIP	-
21	PAWAK CIP	-
22	BITO CIP	-
23	PULO CIP	2544
24	GADUNGAN CIP	2544
25	GANASSI CIP	2544
26	MARIDUGAO CIP	2545
27	BASAK CIP	2544
28	LIANGAN CIP	2544

No.	NAME	MAP SHEET NO.
29	LUMBAC MACADAR CIP	2544
<b>Province: North Cotabato</b>		
1	BADIANGON CIP	2545
2	SUMAKULAM CIP	2545
3	DALAPUAN CIP II	2545
4	GANATAN CIP	2545
5	HERVILLA CIP	2545
6	GASISAN CIP	2545
7	MANUBUAN CIP	2545
8	IDAUMAN CIP	2545
9	ALEGRIA CIP	2545
10	MALIRE CIP	2545
11	KALAMURAN CIP	2545
12	UPPER BULANAN CIP	2545
13	OWAS CIP	-
14	BULUAN CIP	2545
15	LOWER KAMANGGAHAN CIP	2545
16	AMAS CIP	2545
17	MARBANG CIP	2545
18	MALINAN CIP	2545
19	ARUMAN CIP	2545
20	TAMBAO CIP	2545
21	MARIKABONG CIP	2545
22	TEMPURAN CIP	2545
23	TIWAYAN CIP	2545
24	KANIBONG CIP	2550
25	KAPANIKAN CIP	2545
26	MANARAPAN CIP	2545
27	BULUCAON CIP	2544
28	NEW NAGCARLAN CIP	2545
29	NANGAAN CIP	2545
30	MIOCAN CIP	2545
31	MALIBATUAN CIP	2545
32	ALLAB CIP	2545
33	LOWER BUAL CIP	2550
34	KALUSESEYIN CIP	2545
35	SAGUNDANON CIP	2545
36	DATU LADAYON CIP	2545
37	BANTAK MALUBISA CIP	2545
38	SITIO BADAQ CIP	2545
39	PISAN CIP	2545
40	KEROPE CIP	2545
41	GUILING CIP	2545
42	RIVERSIDE CIP	2545
43	TINAGO CIP	2545
44	KIBONSOL CIP	2545
45	LIBERTAD CIP	2551
46	SAWA CIP	2545
47	KARUGMAHAN CIP	2545
48	LAMIAN CIP	-
49	MALANGAG CIP	2545
50	DOROLOMAN CIP	2545
51	SARAYAN CIP	2545
52	RATABUR CIP	2545
53	SAPUAY CIP	2550
54	NEW CEBU CIP	2545
55	ARUTIN CIP	2545
56	KILATUBOD CIP	2545
57	CAJELO CIP	2545
58	LUNA I CIP	-
59	LUNA II CIP	-
60	UGALINGAN CIP	2545
61	KULAMAN CIP	2545
62	SAN MATEO CIP	-
63	BULINGON CIP	2545
64	TUBAO CIP	2545

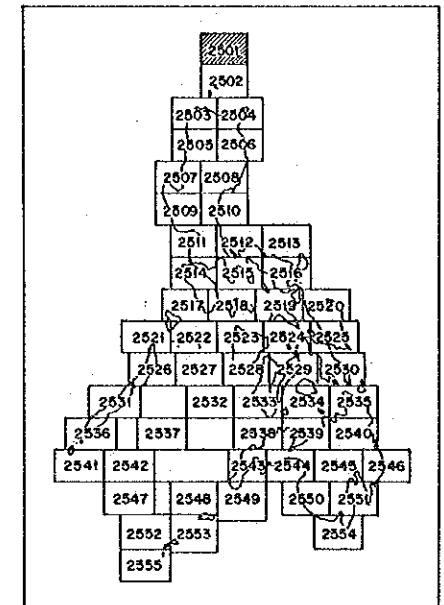
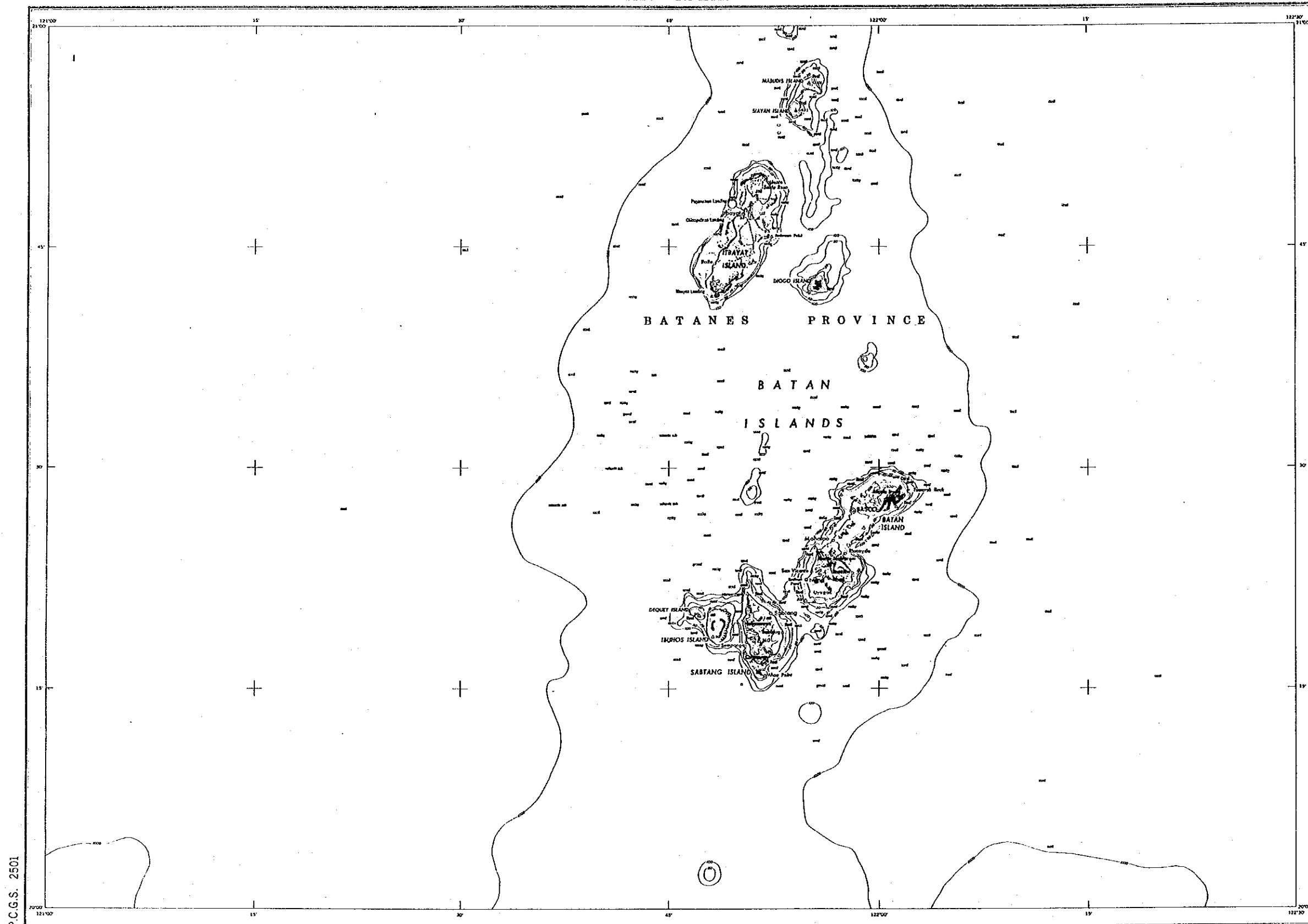
No.	NAME	MAP SHEET NO.
65	BINASING CIP	2545
66	LAMA-LAMA CIP	2545
67	TAMUNTONG CIP	2545
68	BALETE CIP	2545
69	PANGAO-AN CIP	2545
70	MANILI CIP	2545
71	KIMADSIL CIP	2545
72	MAKATAKTAK CIP	2545
73	LIONGAN CIP	2545
74	SALAMA CIP	2545
75	TIMUMBAKAN CIP	2545
76	DIMAMPAO CIP	2545
77	DULAO CIP	2545
<b>Province: Maguindanao</b>		
1	MAPUTI CIP	2544
2	LOWER DINGANEN CIP	2544
3	LINAGAN CIP	2544
4	KULASI CIP	2550
5	UPPER TRAN CIP	2550
6	RIONGAN CIP	2550
7	KOHAN CIP	2550
8	PINARING CIP	2544
9	BINIRUAN CIP	2544
10	GETI CIP	2550
11	BULOD CIP	2550
12	IDTIG CIP	2550
13	LOWER DLAG CIP	-
14	LASANGAN CIP	2550
15	PANUSOLAN CIP	2550
16	BITU CIP	2544
17	KAYOPO GROUNDWATER	-
18	NITUAN CIP	-
19	SIBUTO CIP	2544
20	LANGKONG CIP	2544
21	KURENTEM CIP	2544
22	LIBUAN CIP	2544
23	CENTRAL CIP	2544
24	KIRKIR CIP	2544
25	MALATIMON CIP	2550
26	MATINGEN CIP	2544
27	PIKEG CIP	2550
28	TATAPAN CIP	2550
29	BAGONG CIP	2550
30	TEE CIP	2550
31	TAPIKAN CIP	2550
32	PUSAW CIP	2550
33	LOWER MALANGIT CIP	2550
34	LIONG CIP	2544
35	MANGUDADATU CIP	2550
36	MALATING CIP	2550
37	TIUGON CIP	2544
38	REZA CIP	2550
39	KUDAN CIP	2544
40	SOLOM CIP	2544
41	TUBUAN CIP	2544
42	LABO CIP	2550
43	BUGASAN CIP	2544
44	KILALAN CIP	2544
45	NORAN CIP	2550
46	TALITAY I CIP	2544
47	BAJAR CIP	2550
48	UPPER MALATING CIP	2550
49	MARADER CIP	2550
50	BAGOINGUED CIP	2550
51	LUMBAYAO CIP	2550
52	BONUAN CIP	2550

**LIST OF INVENTORIED SUB-PROJECTS (9 / 9)  
(CIP)**

No.	NAME	MAP SHEET NO.
53	KITOL CIP	2550
54	KAKAR CIP	2544
55	LINTUKAN CIP	2544
56	TENIKEN CIP	2544
57	KETEMAN CIP	2550
58	LANGAG CIP	2550
<b>Province: Sultan Kudarat</b>		
1	BARANAYAN CIP	2550
2	MALINGEN DALOL CIP	2550
3	BANTANGAN CIP	2550
4	MALIGAYA CIP	2550
5	BANBANEN CIP	2550
6	MARBOL CIP	2550
7	VILLAMOR CIP	2550
8	EAST LAGUILAYAN CIP	2550
9	UPPER COLUMBIO	2550
10	KATAAN CIP	2550
11	KIADSAM CIP	2550
12	NATI CIP	2550
13	NEW DUMANGAS CIP	2550
14	CADIZ CIP	2550
15	KITAY CIP	2550
16	ILIAN CIP	2550
17	NATIVIDAD CIP	2550
18	SAN ROQUE CIP	2550
19	EVE CIP	2550
20	PAMANTINGAN CIP	2550
21	BATANG BAGRAS CIP	2550
22	KALUPAAN CIP	2550
23	KINAYAO CIP	2550
24	MAYO CIP	-

# BATAN ISLAND

P.C.G.S. 2501



### LEGEND

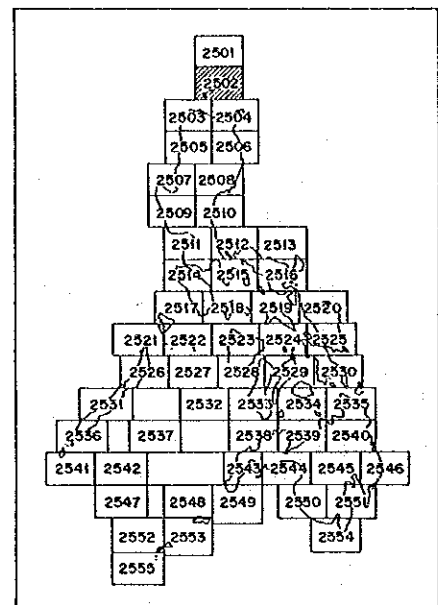
- CIS (Communal Irrigation System)
- CIP (Communal Irrigation Project)

## BATAN ISLAND

Location Map of Inventoried Sub-Projects (1/55)

# CALAYAN ISLAND

P.C.G.S. 2502



## LEGEND

- CIS (Communal Irrigation System)
- CIP (Communal Irrigation Project)

P.C.G.S. 2502

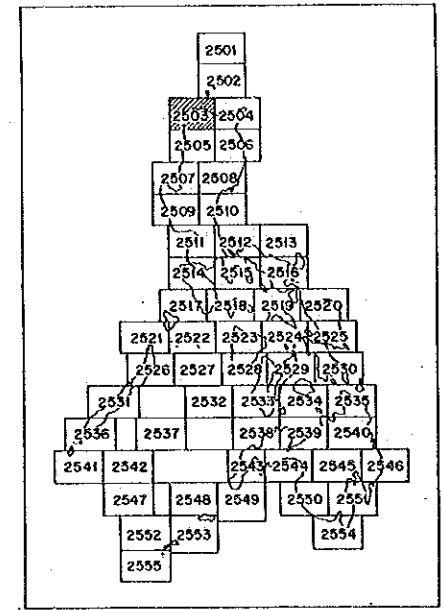
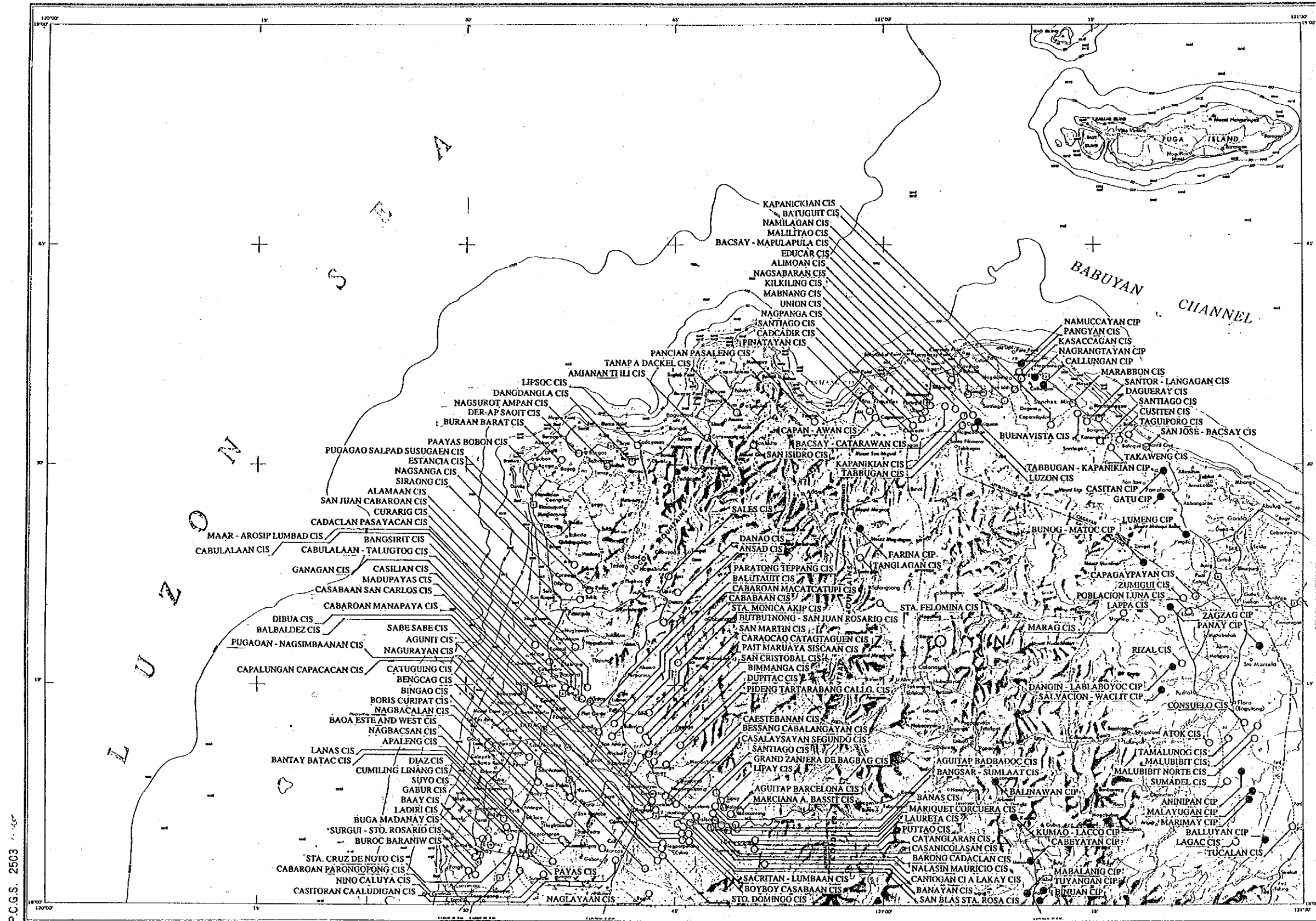
Scale : 1/500,000  
 0 5 10 15 20 25 30 Kilometers  
 0 5 10 15 20 Statute Miles  
 TRANSVERSE MERCATOR PROJECTION  
 CLARKE Spheroid 1866 LUTON DATUM  
 ELEVATIONS IN METERS ABOVE MEAN SEA LEVEL  
 INTERVAL OF APPROXIMATE CENTIGRADS 100 METERS

CALAYAN IS.

Location Map of Inventoried Sub-Projects (2/55)

# LAOAG

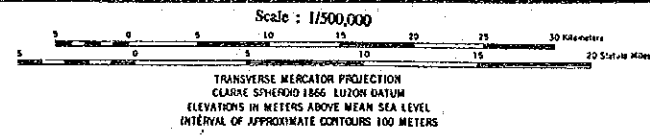
P.C.G.S. 2503



### LEGEND

- CIS (Communal Irrigation System)
- CIP (Communal Irrigation Project)

P.C.G.S. 2503

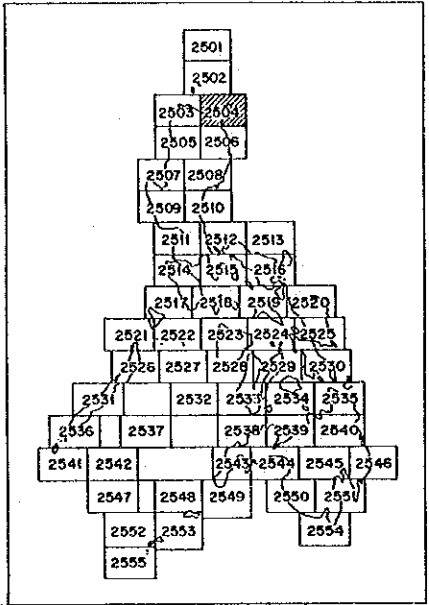
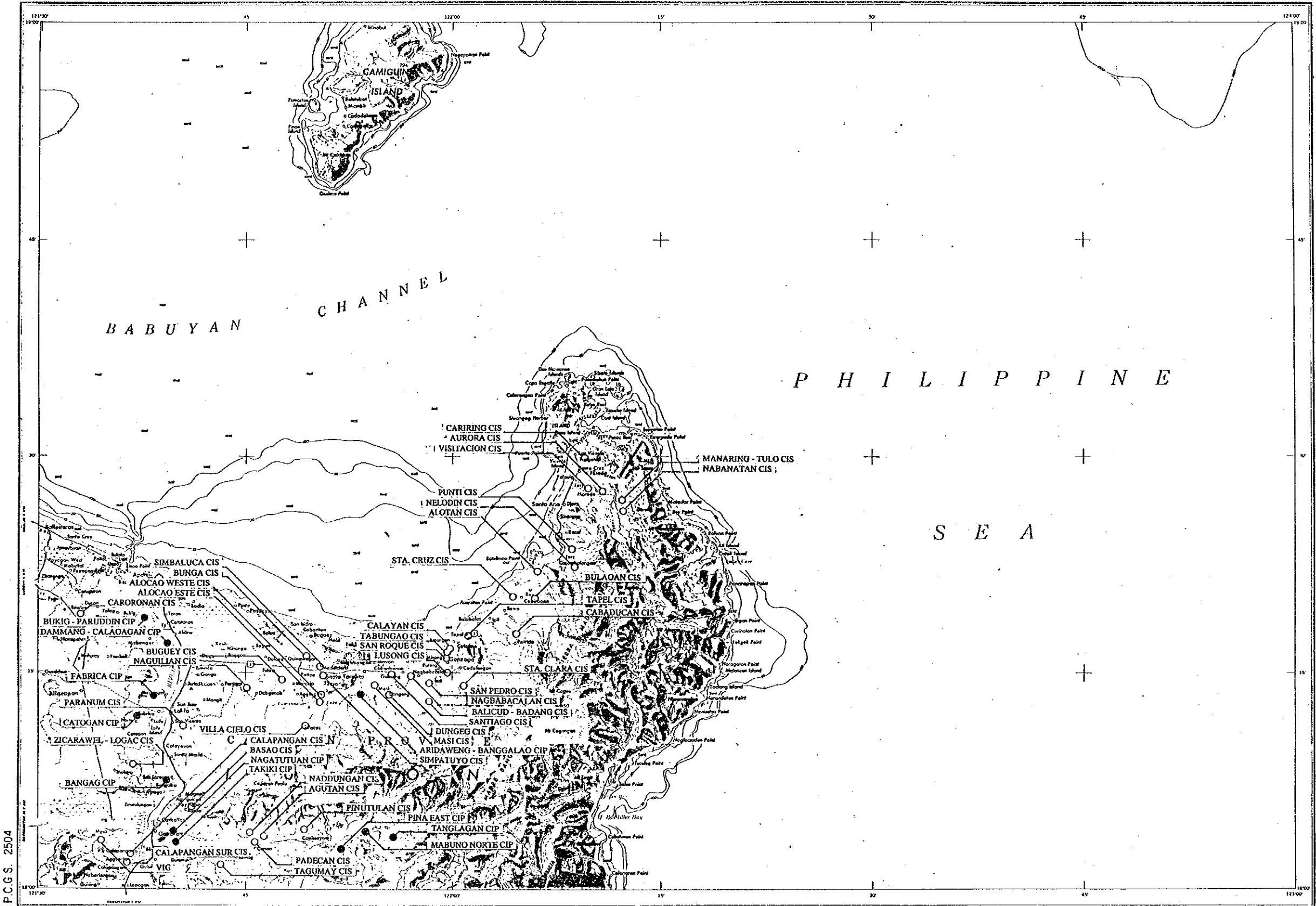


## LAOAG

Location Map of Inventoried Sub-Projects (3/55)

# APPARRI

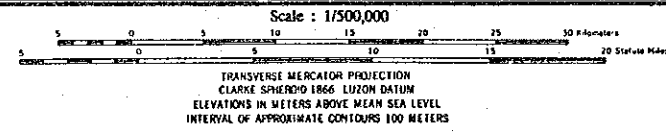
P.C.G.S. 2504



### LEGEND

- CIS (Communal Irrigation System)
- CIP (Communal Irrigation Project)

P.C.G.S. 2504



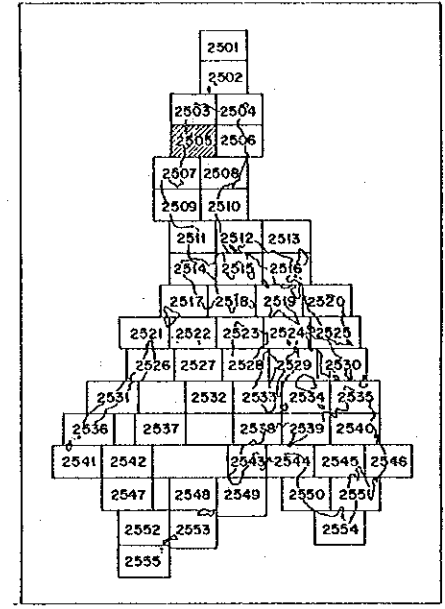
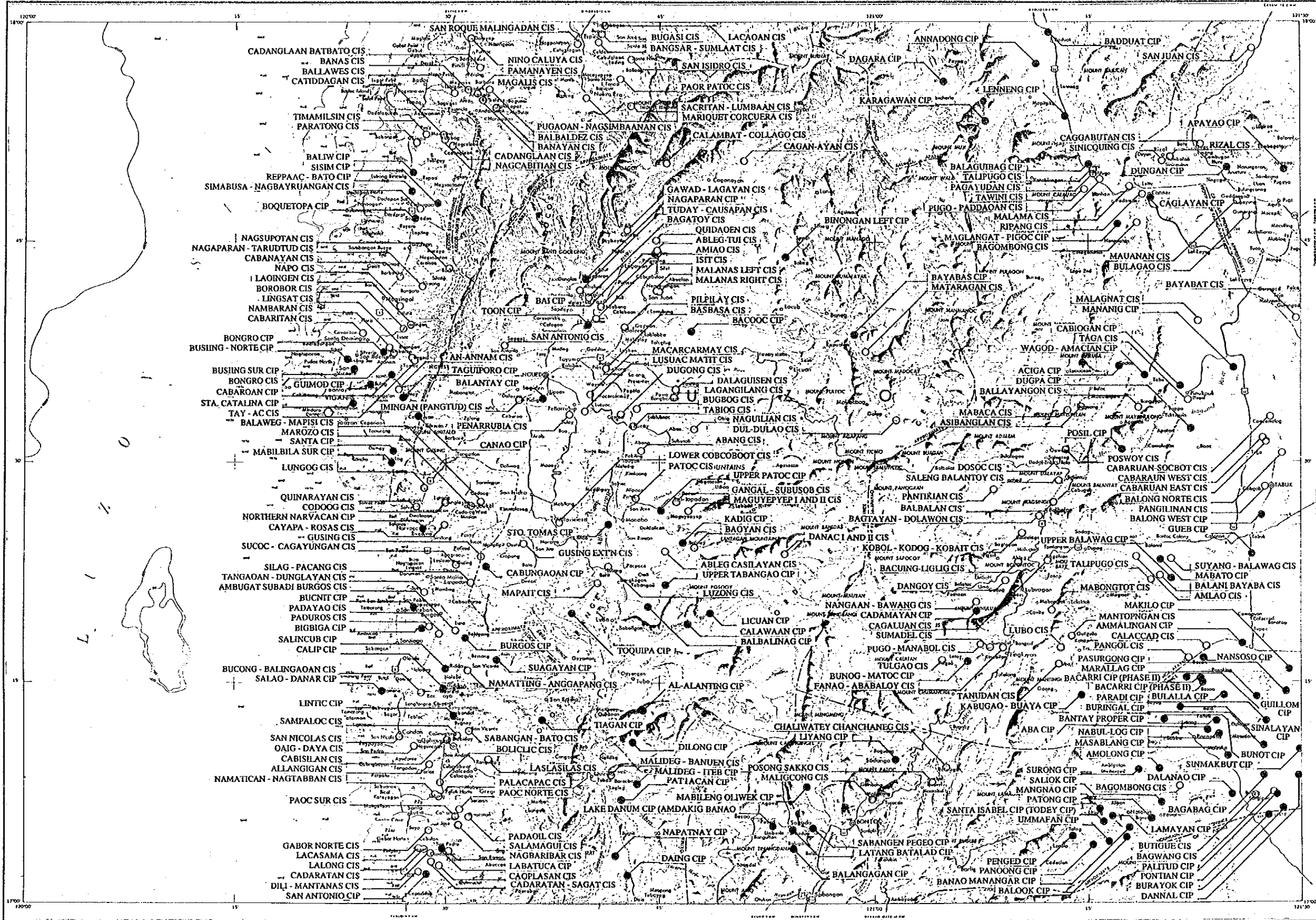
# APPARRI

Location Map of Inventoried Sub-Projects (4/55)



# BONTOC

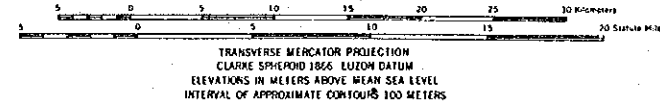
P.C.G.S. 250E



## LEGEND

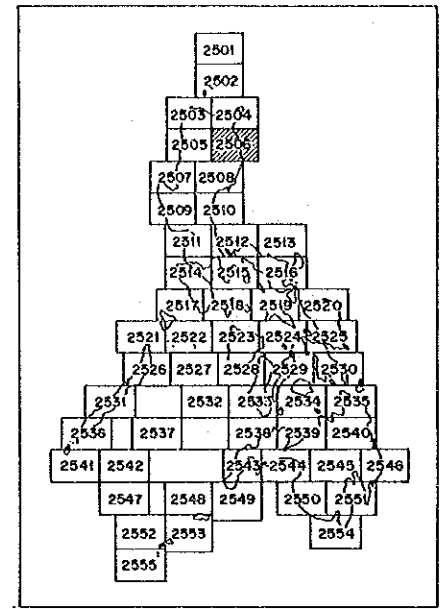
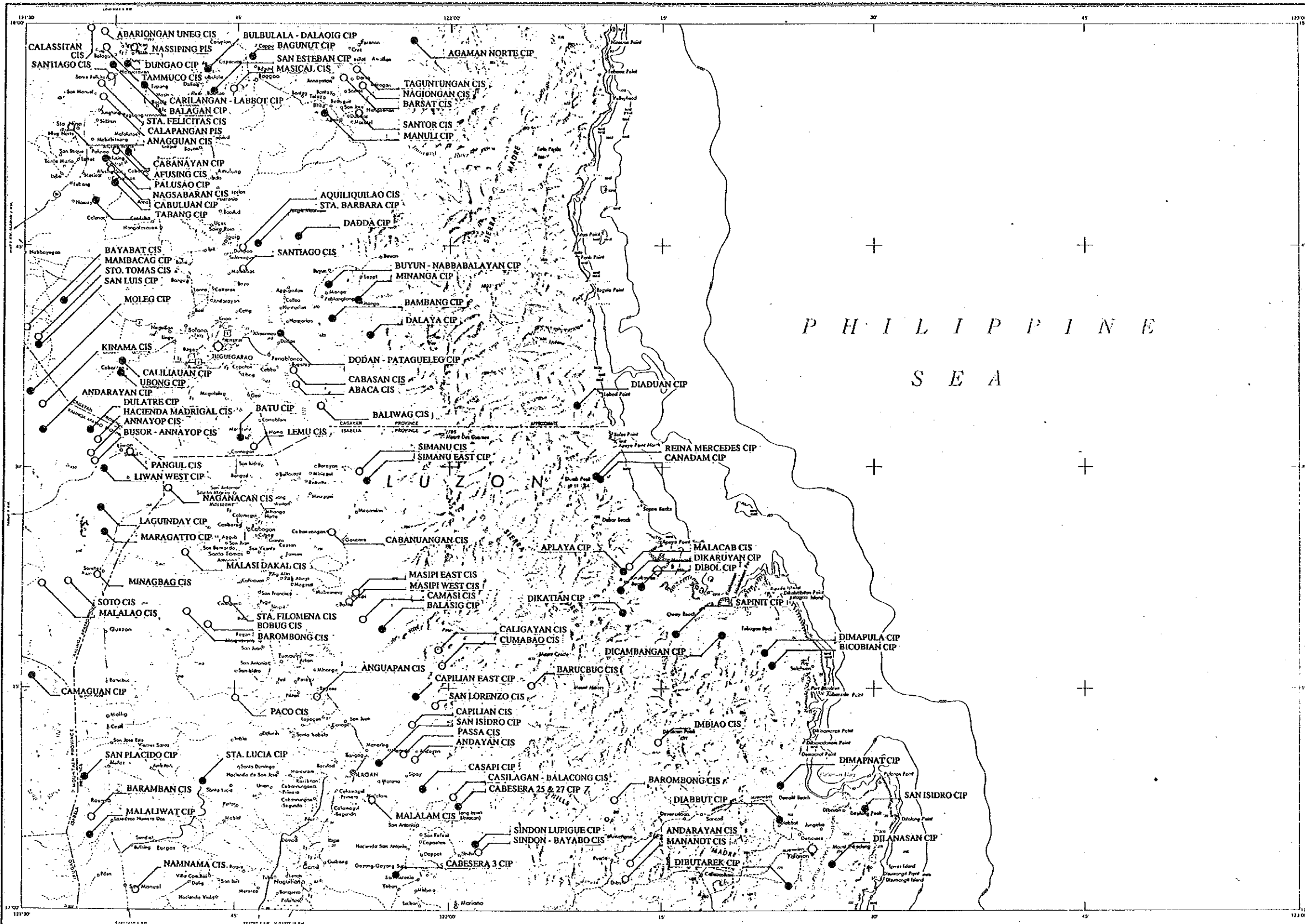
- CIS (Communal Irrigation System)
- CIP (Communal Irrigation Project)

Scale : 1/500,000



## BONTOC

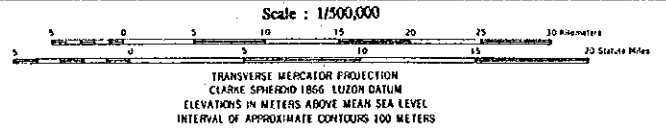
Location Map of Inventoried Sub-Projects  
(5/55)



**LEGEND**

- CIS (Communal Irrigation System)
- CIP (Communal Irrigation Project)

P.C.G.S. 2506



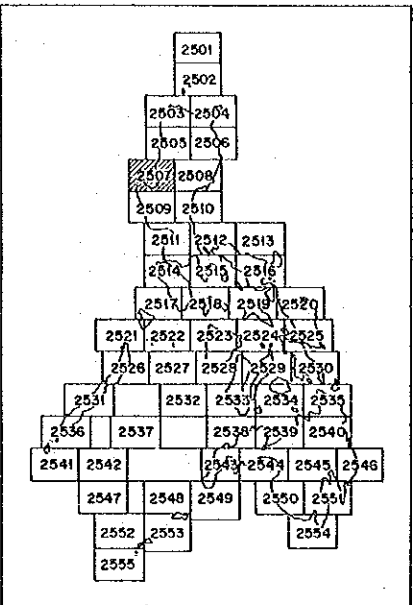
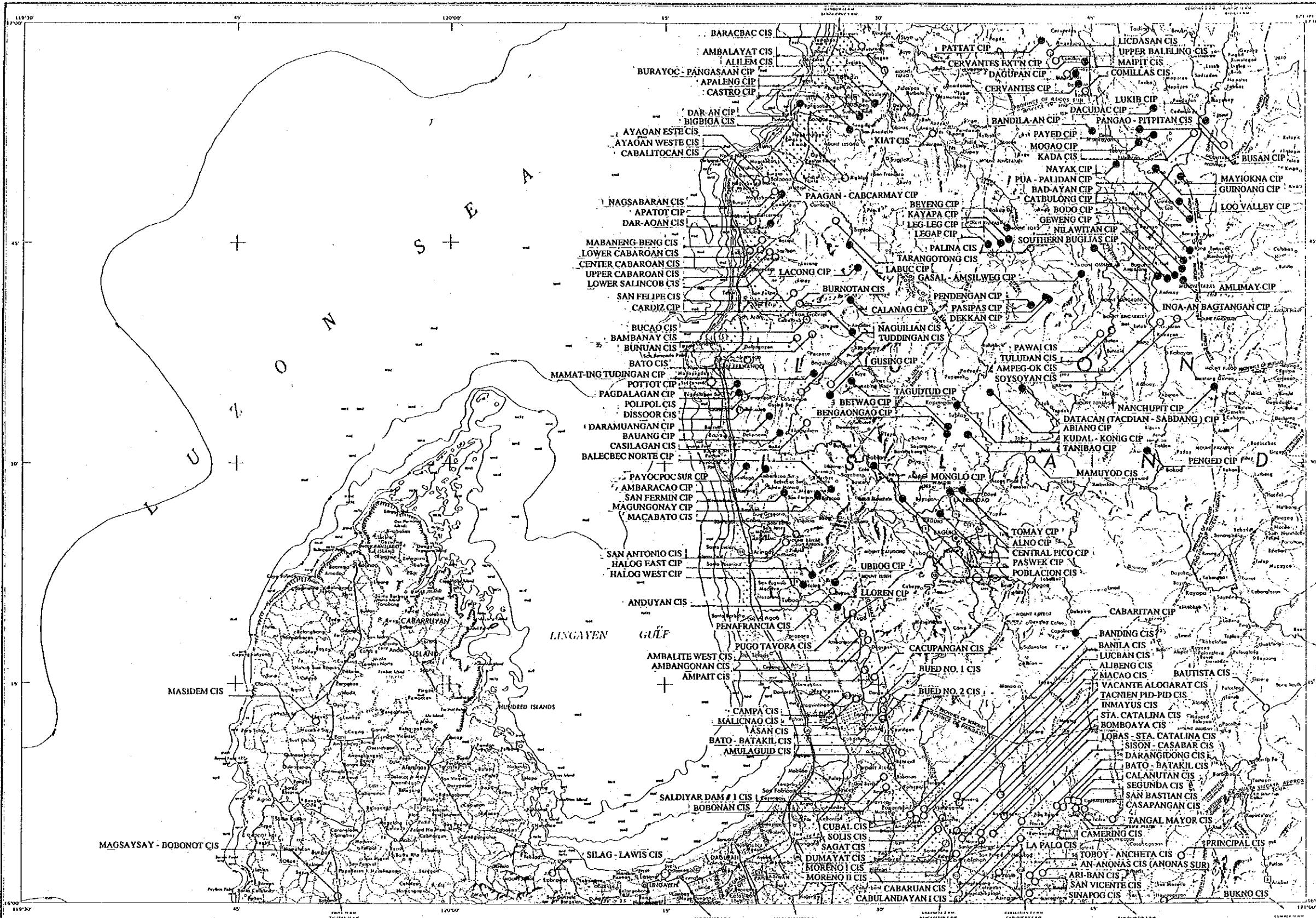
ILAGAN

Location Map of Inventoried Sub-Projects (6/55)



# DAGUPAN CITY

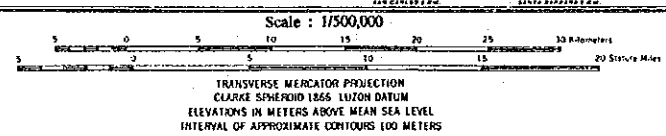
P.C.G.S. 2507



### LEGEND

- CIS (Communal Irrigation System)
- CIP (Communal Irrigation Project)

P.C.G.S. 2507

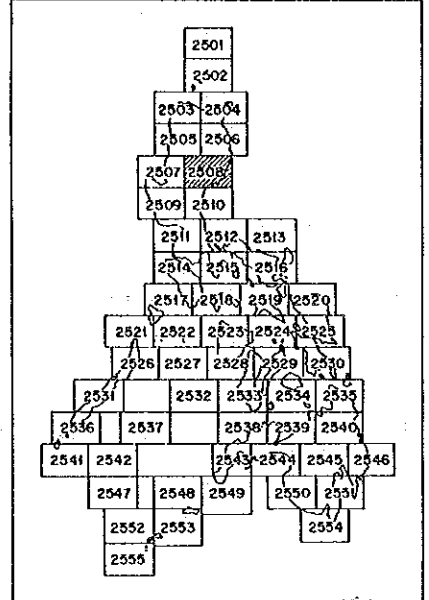
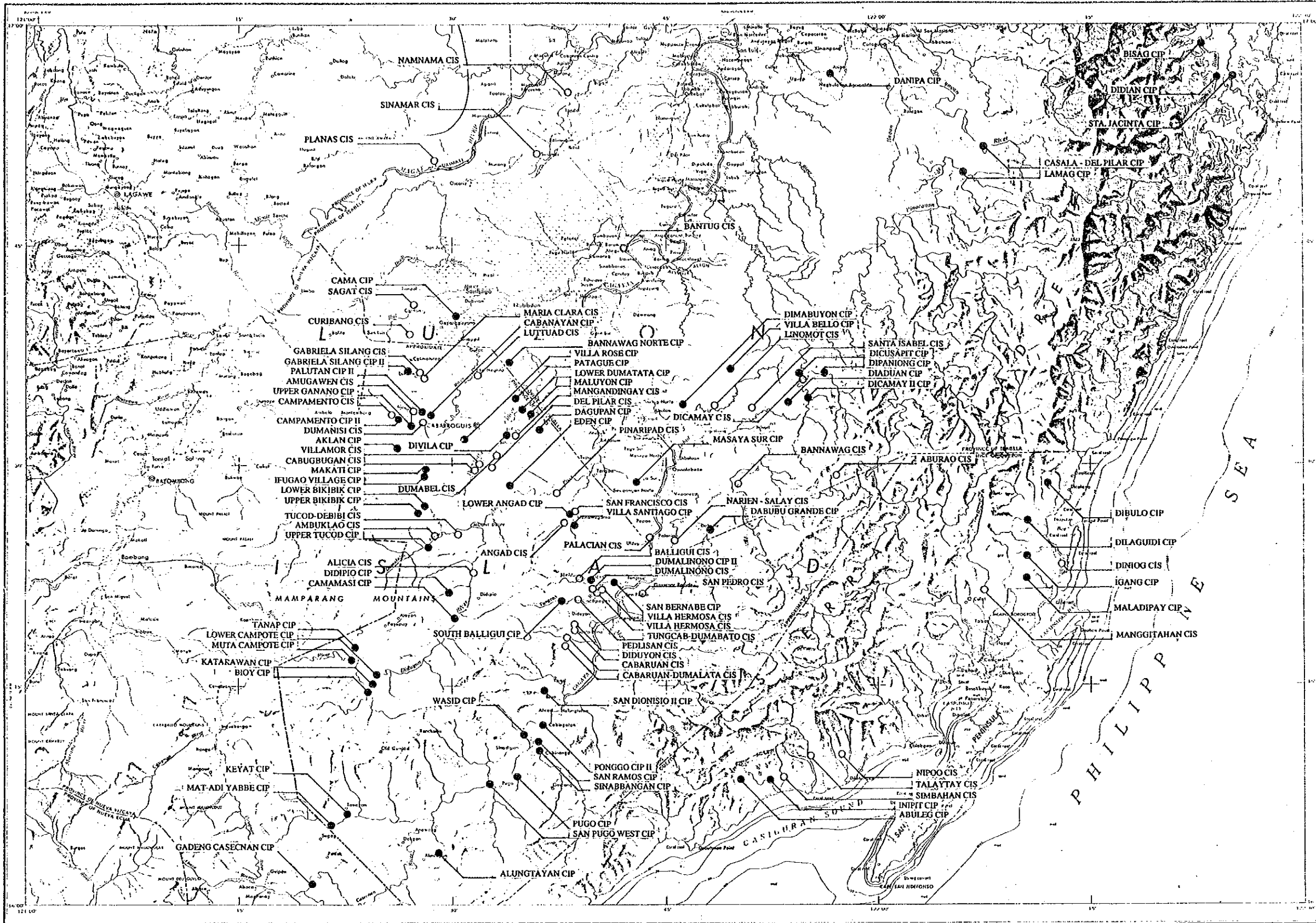


## DAGUPAN CITY

Location Map of Inventoried Sub-Projects (7/55)

SOLANO

PCGS 2508

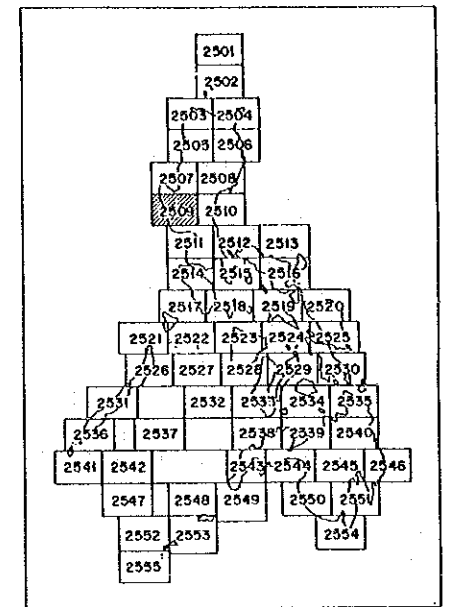
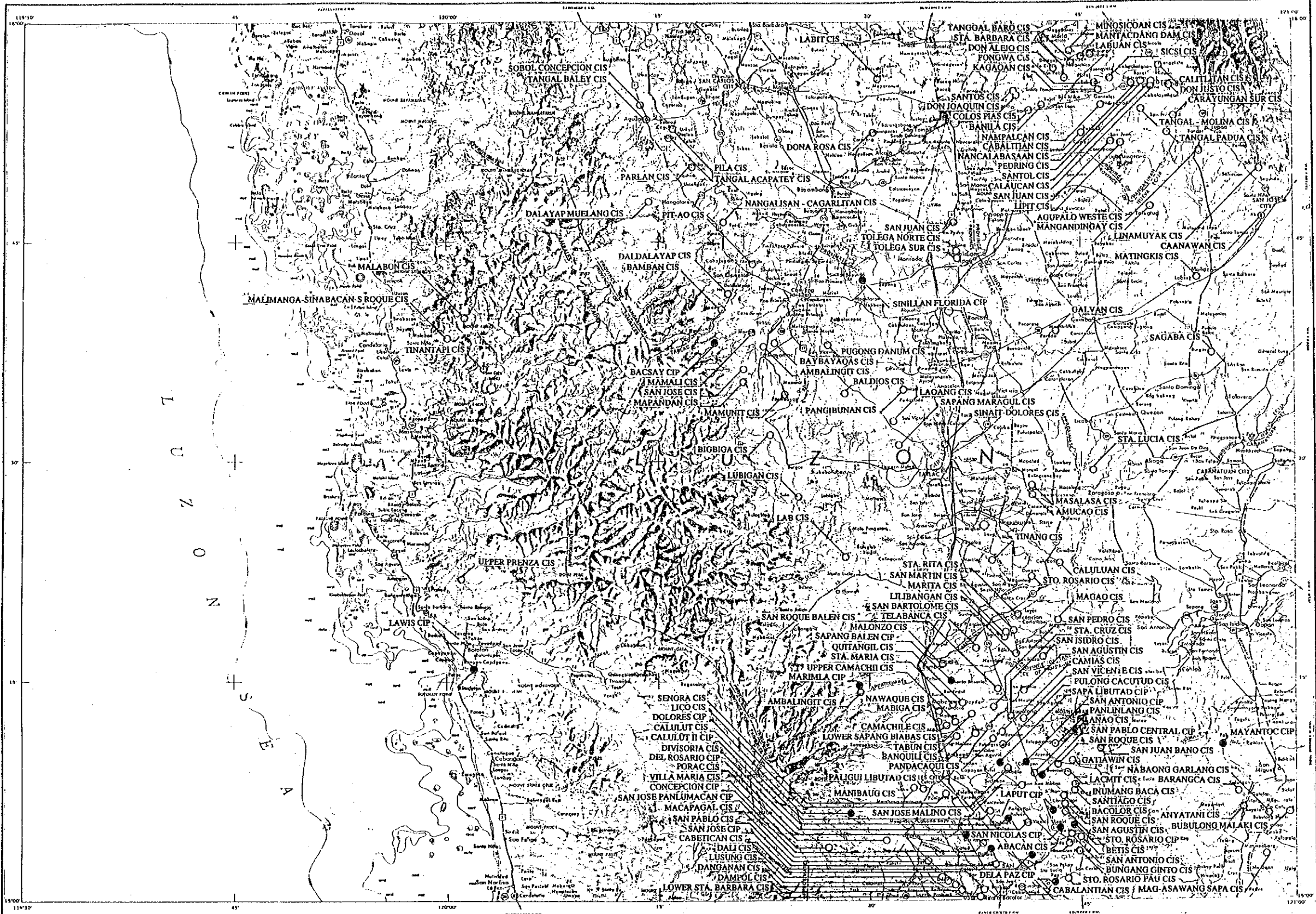


**LEGEND**

- CIS (Communal Irrigation System)
- CIP (Communal Irrigation Project)

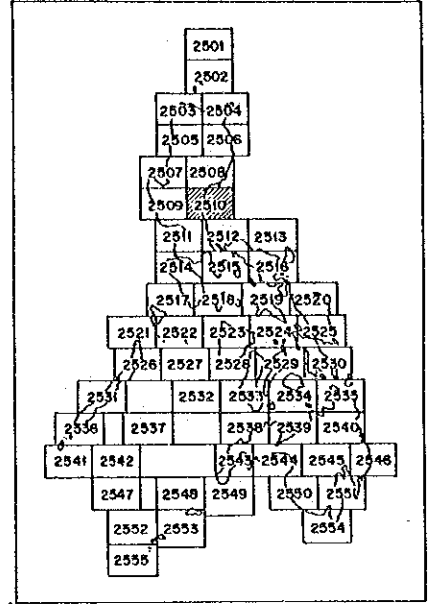
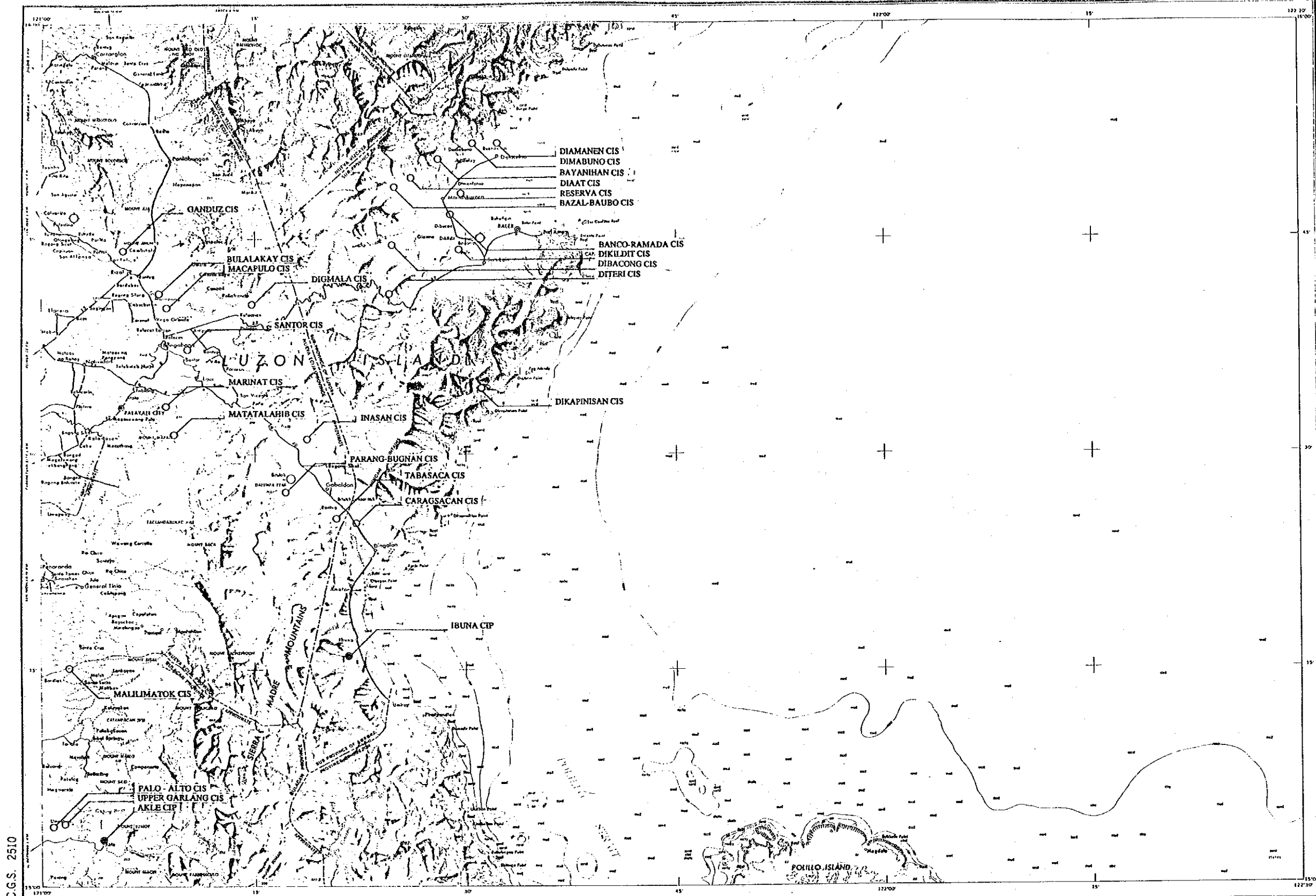
SOLANO

Location Map of Inventoried Sub-Projects (8/55)



LEGEND

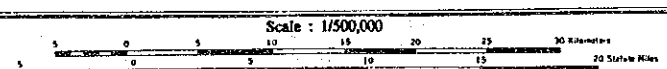
- CIS (Communal Irrigation System)
- CIP (Communal Irrigation Project)



LEGEND

- CIS (Communal Irrigation System)
- CIP (Communal Irrigation Project)

P.C.G.S. 2510



Scale : 1/500,000  
 TRANSVERSE MERCATOR PROJECTION  
 CLARKE SPHEROID 1866 LUZON DATUM  
 ELEVATIONS IN METERS ABOVE MEAN SEA LEVEL  
 INTERVAL OF APPROXIMATE CONTOURS 100 METERS

LAUR

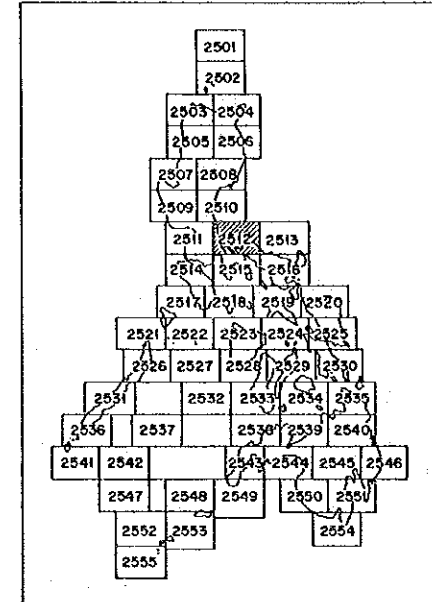
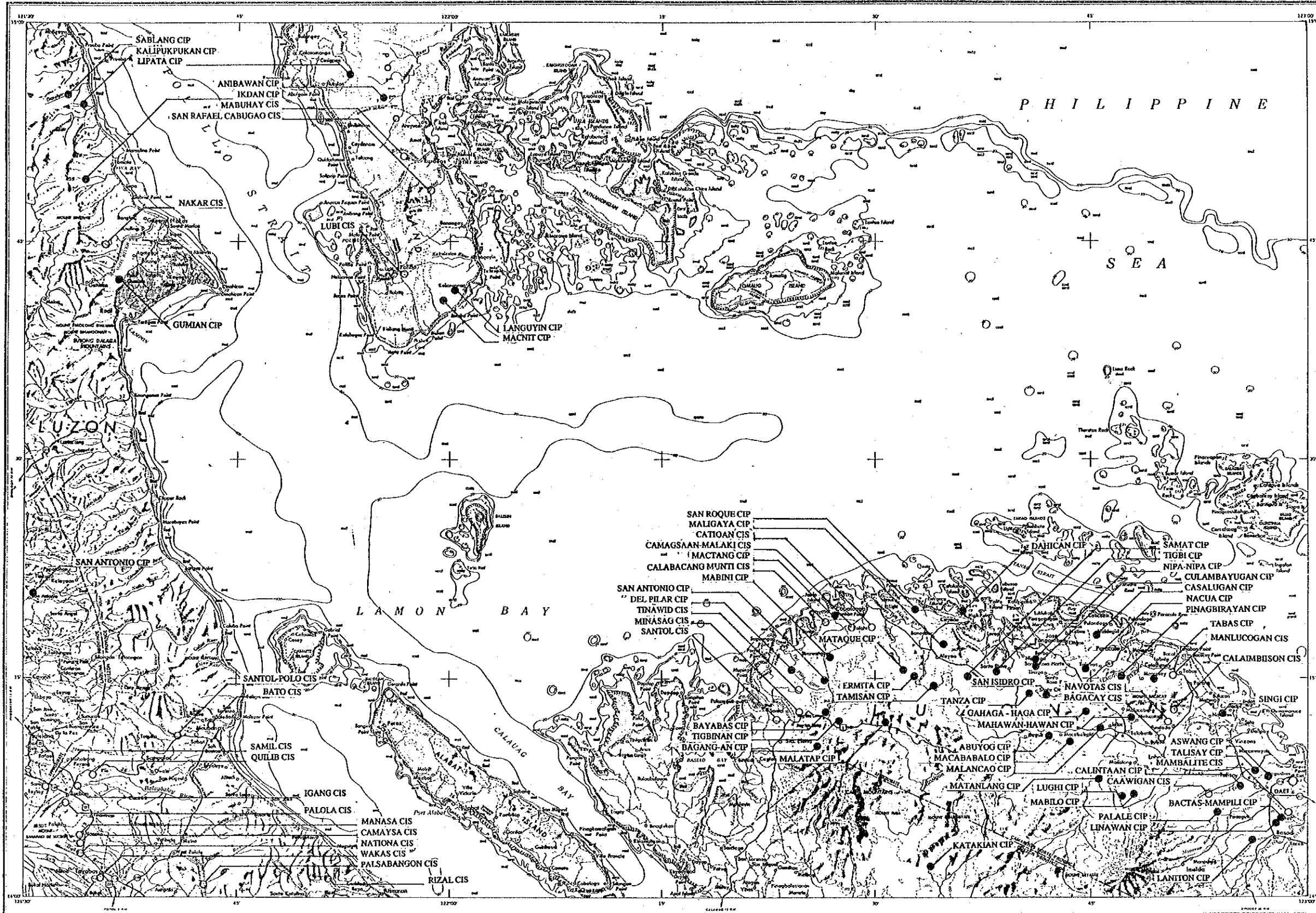
Location Map of Inventoried Sub-Projects (10/55)





DAET

P.C.G.S. 2512



LEGEND

- CIS (Communal Irrigation System)
- CIP (Communal Irrigation Project)

P.C.G.S. 2512

Scale : 1/500,000

TRANSVERSE MERCATOR PROJECTION  
 CLARKE SPHEROID 1866 LUZON DATUM  
 ELEVATIONS IN METERS ABOVE MEAN SEA LEVEL  
 INTERVAL OF APPROXIMATE CONTOURS 100 METERS

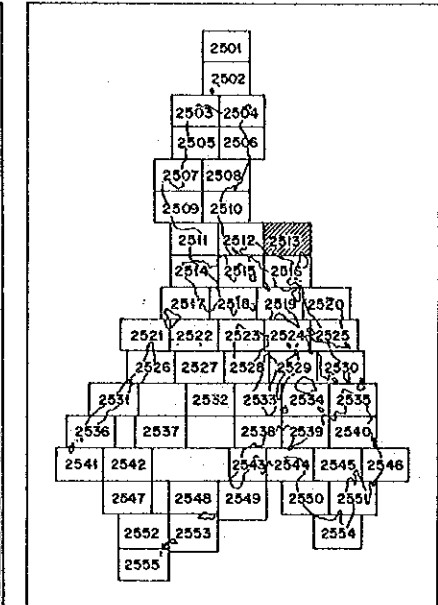
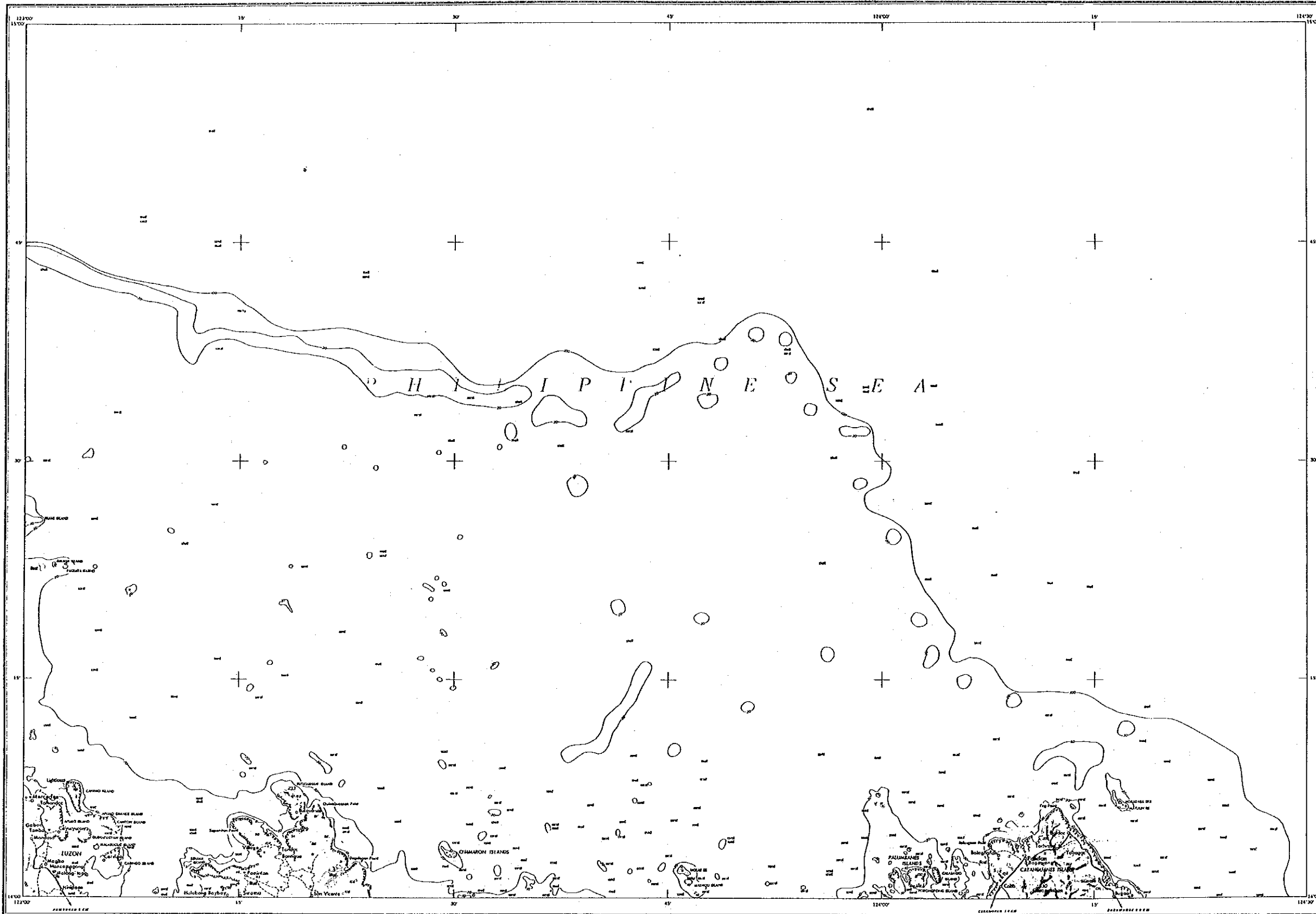
DAET

Location Map of Inventoried Sub-Projects (12/55)



# PANDAN

P.C.G.S. 2513




### LEGEND

- CIS (Communal Irrigation System)
- CIP (Communal Irrigation Project)

P.C.G.S. 2513

Scale : 1/500,000



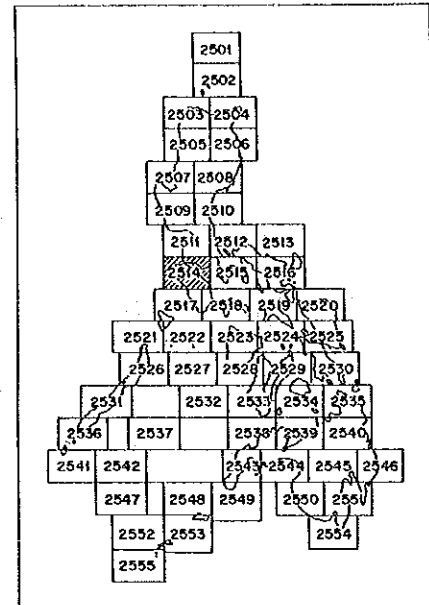
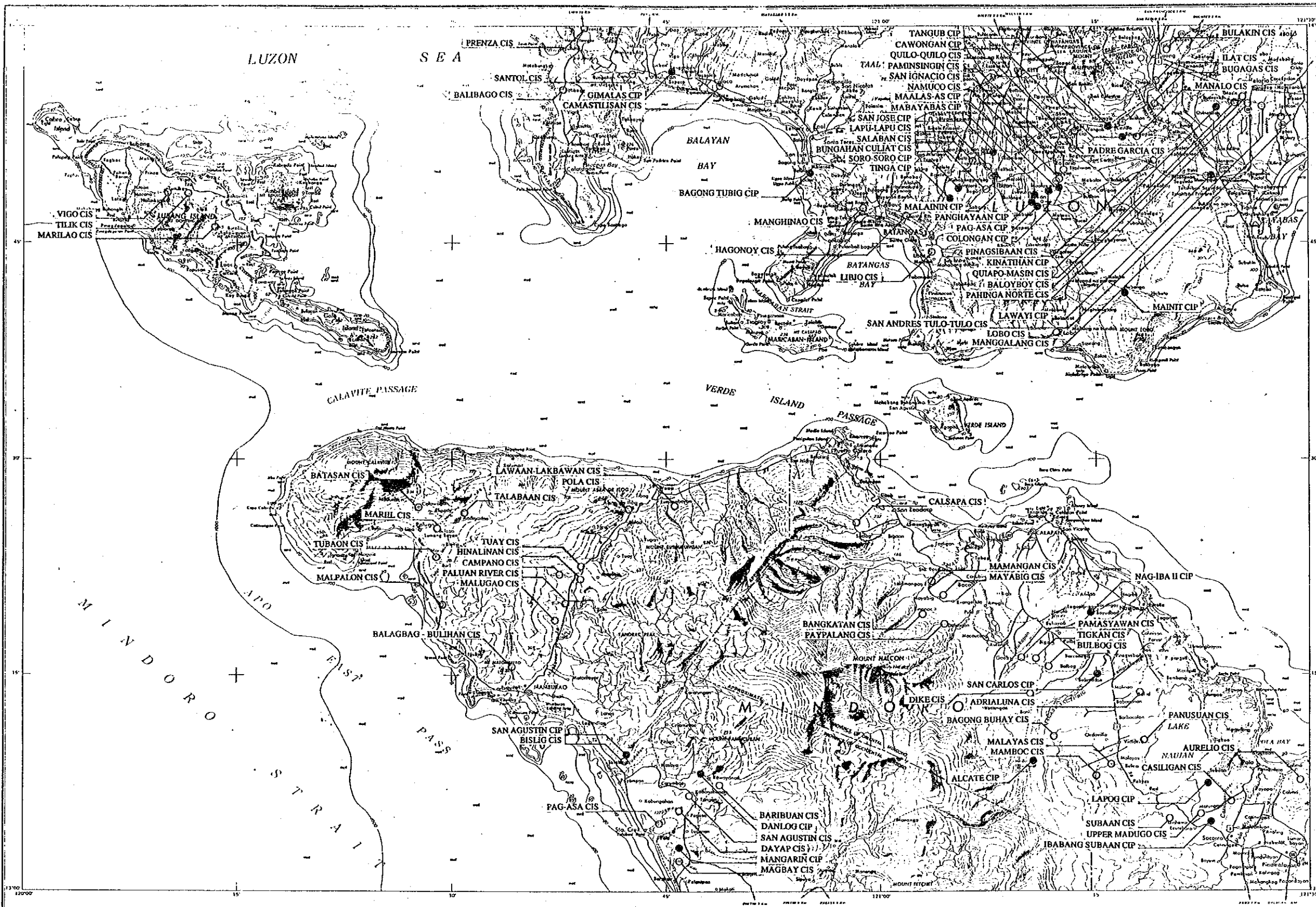
TRANSVERSE MERCATOR PROJECTION  
 CLARKE SPHEROID 1866 LUZON DATUM  
 ELEVATIONS IN METERS ABOVE MEAN SEA LEVEL  
 INTERVAL OF APPROXIMATE CONTOURS 100 METERS

PANDAN

Location Map of Inventoried Sub-Projects  
 (13/55)

# BATANGAS

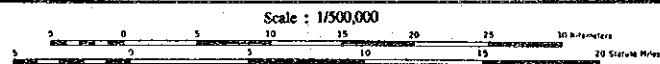
P.C.G.S. 2514



### LEGEND

- CIS (Communal Irrigation System)
- CIP (Communal Irrigation Project)

P.C.G.S. 2514



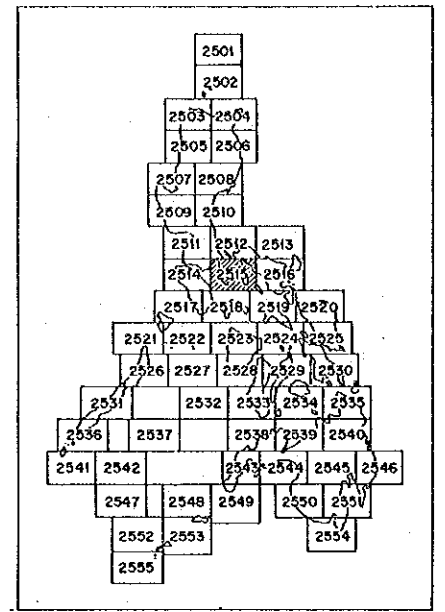
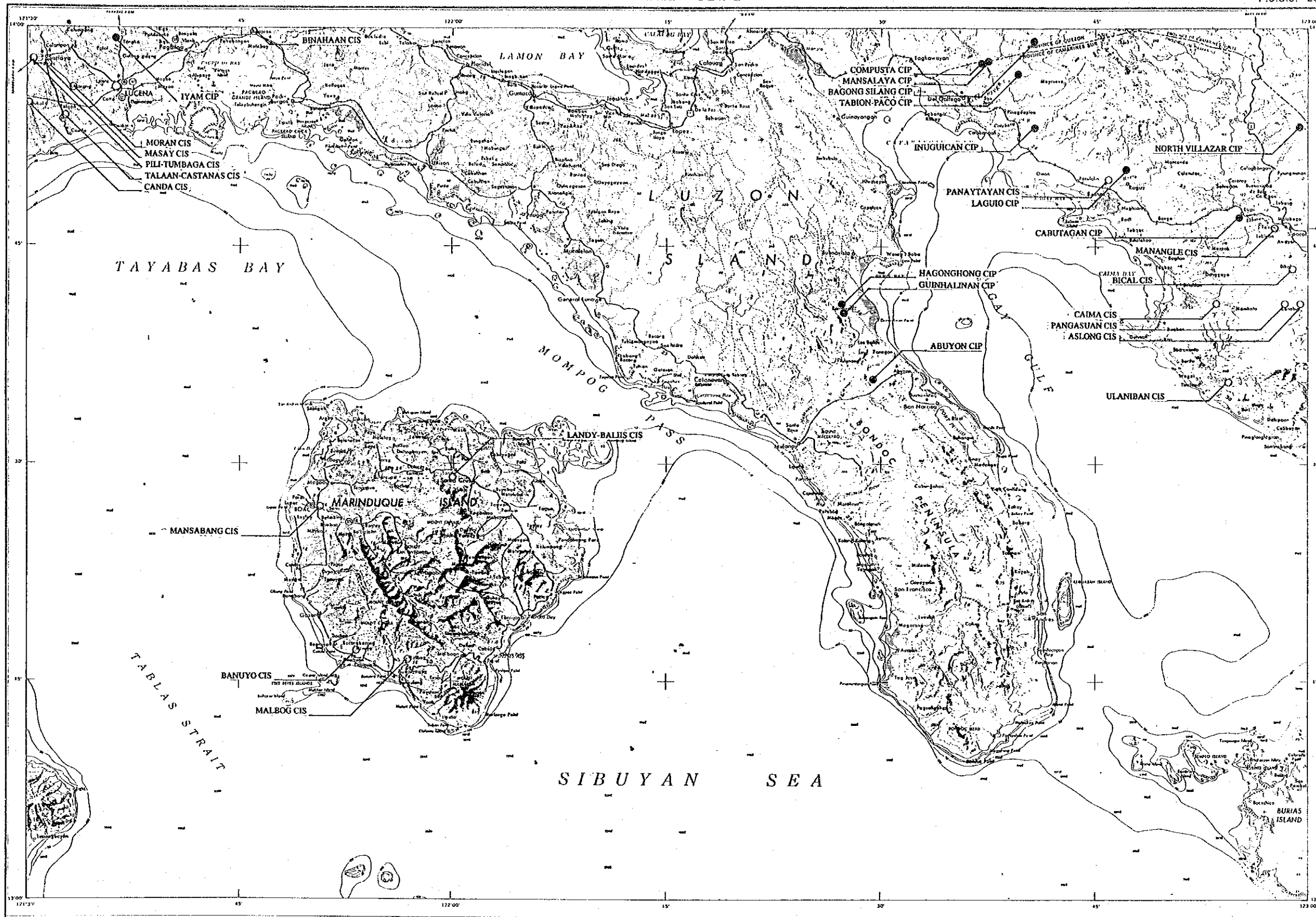
TRANSVERSE MERCATOR PROJECTION  
CLARKE SPHEROID 1866 LUZON DATUM  
ELEVATIONS IN METERS ABOVE MEAN SEA LEVEL  
INTERVAL OF APPROXIMATE CONTOURS 100 METERS

# BATANGAS

Location Map of Inventoried Sub-Projects (14/55)

# LUCENA CITY

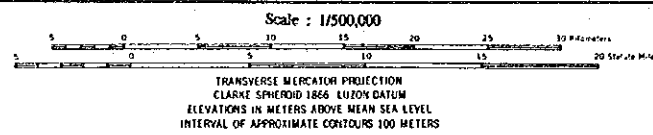
P.C.G.S. 2515



## LEGEND

- CIS (Communal Irrigation System)
- CIP (Communal Irrigation Project)

P.C.G.S. 2515

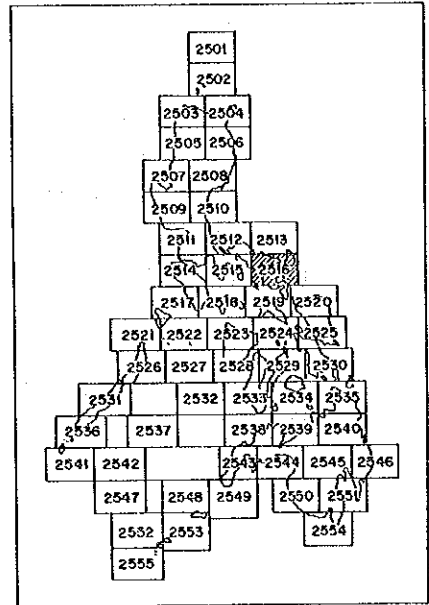
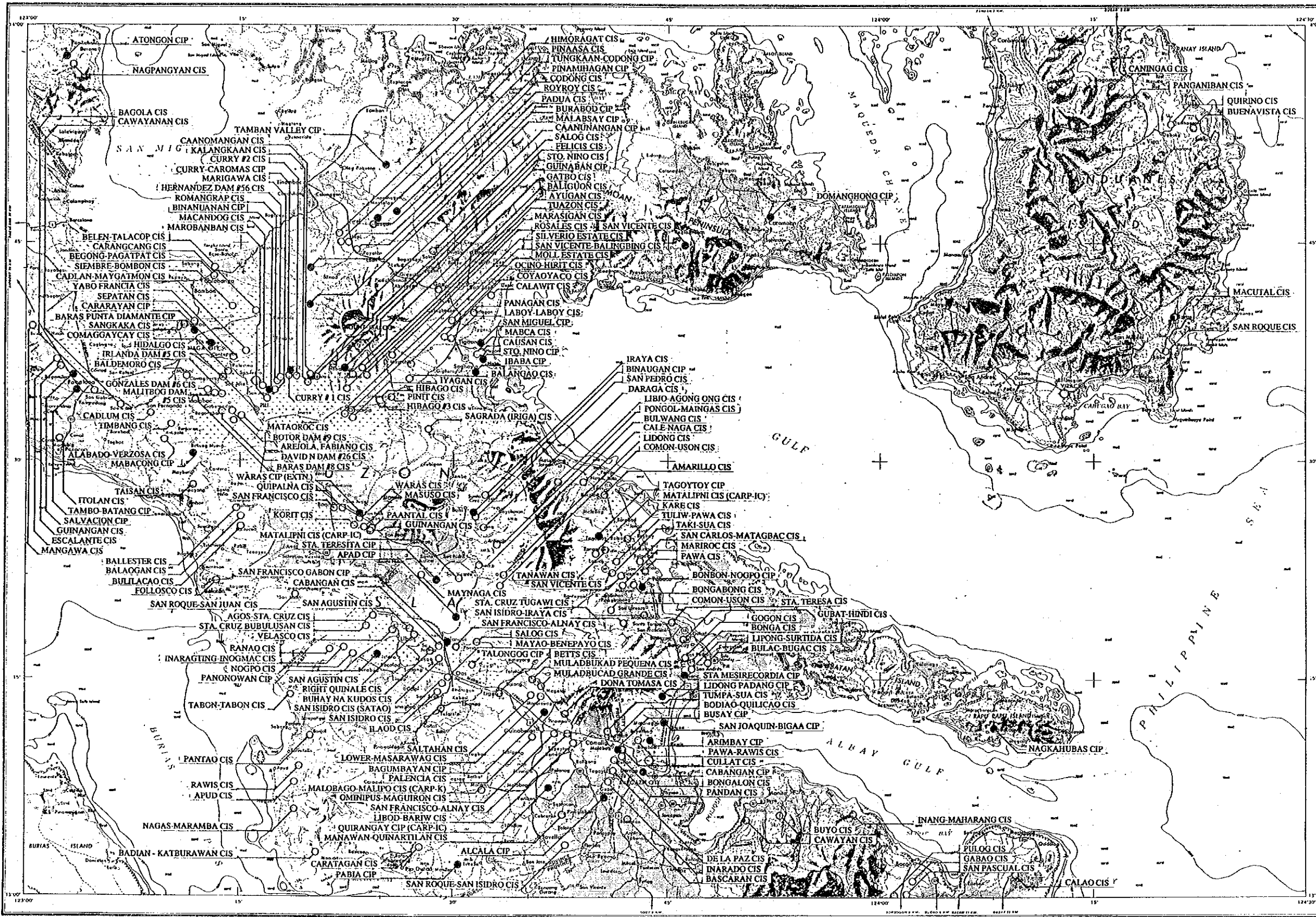


# LUCENA CITY

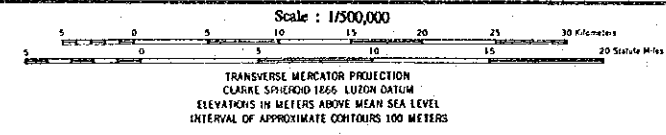
Location Map of Inventoried Sub-Projects  
(15/55)

# LEGAZPI CITY

P.C.G.S. 2516



- LEGEND**
- CIS (Communal Irrigation System)
  - CIP (Communal Irrigation Project)

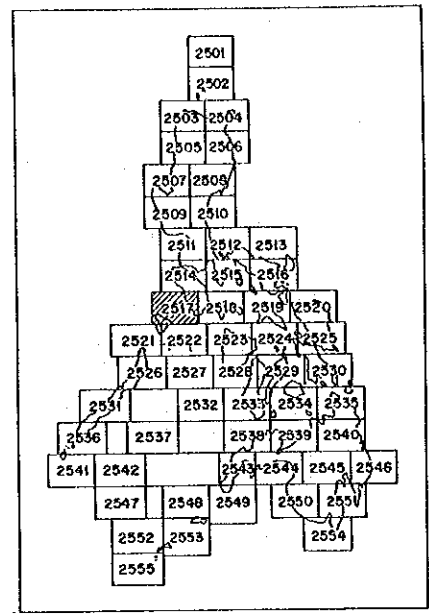


## LEGAZPI CITY

Location Map of Inventoried Sub-Projects (16/55)

P.C.G.S. 2516





**LEGEND**

- CIS (Communal Irrigation System)
- CIP (Communal Irrigation Project)

P.C.G.S. 2517

Scale : 1/500,000

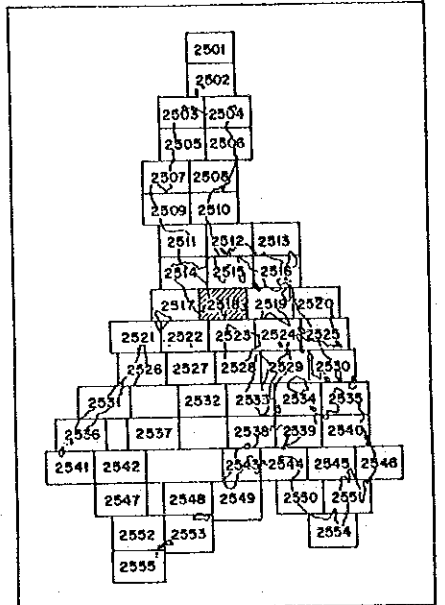
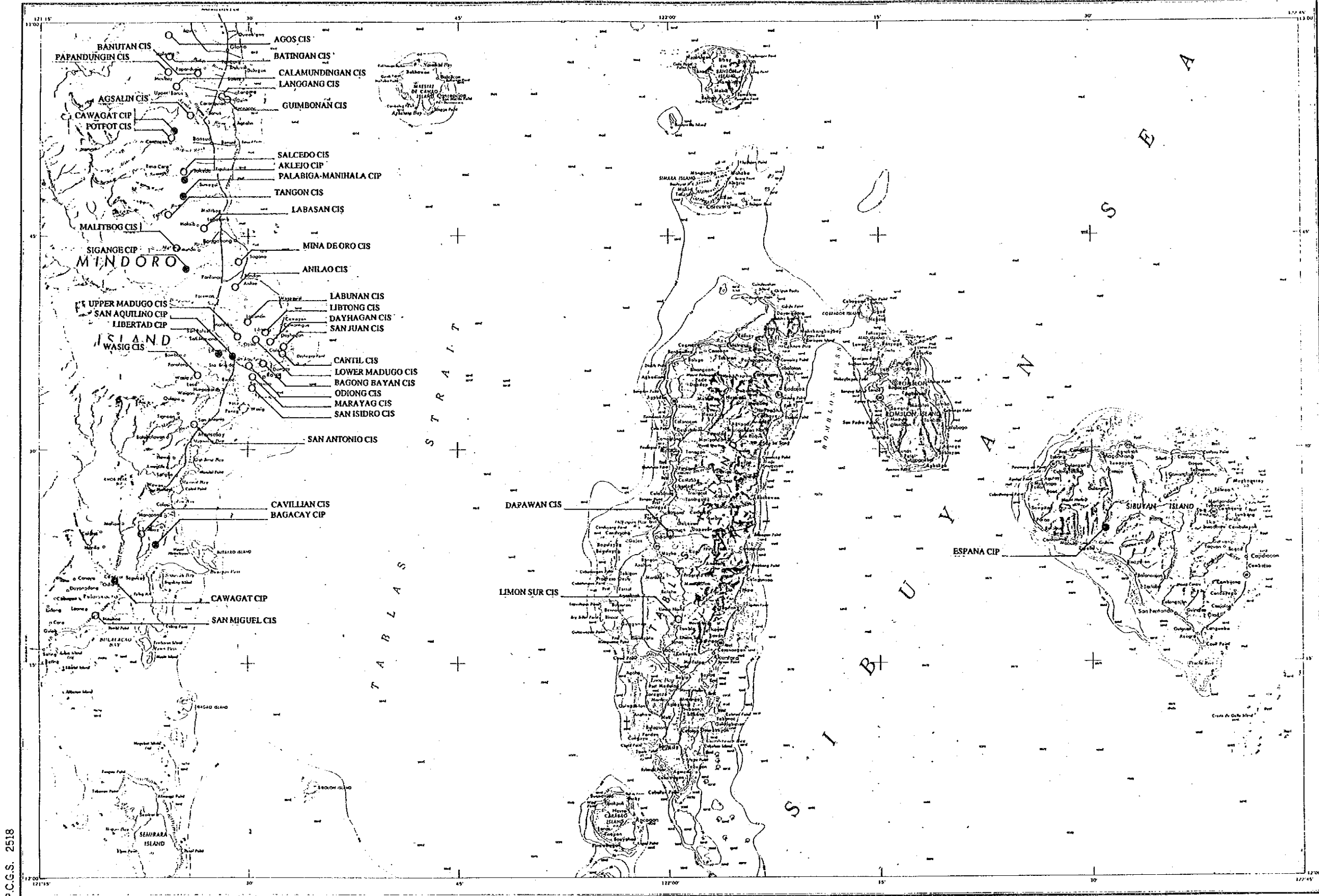
TRANSVERSE MERCATOR PROJECTION  
 CLARKE SPHEROID 1866 LUZON DATUM  
 ELEVATIONS IN METERS ABOVE MEAN SEA LEVEL  
 INTERVAL OF APPROXIMATE CONTOURS 100 METERS

SAN JOSE

Location Map of Inventoried Sub-Projects (17/55)

# ROMBLON

P.C.G.S. 2518



**LEGEND**

- CIS (Communal Irrigation System)
- CIP (Communal Irrigation Project)

P.C.G.S. 2518

Scale : 1/500,000

TRANSVERSE MERCATOR PROJECTION  
 CLARKE SYNTHOD 1866 LUZON DATUM  
 ELEVATIONS IN METERS ABOVE MEAN SEA LEVEL  
 INTERVAL OF APPROXIMATE CONTOURS 100 METERS

ROMBLON

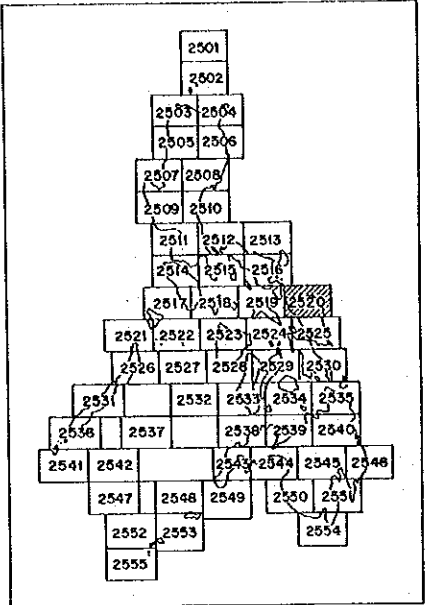
Location Map of Inventoried Sub-Projects (18/55)





# CALBAYOG CITY

P.C.G.S. 2520



- LEGEND**
- CIS (Communal Irrigation System)
  - CIP (Communal Irrigation Project)

P.C.G.S. 2520

Scale : 1/500,000  
 TRANSVERSE MERCATOR PROJECTION  
 CLARKE SPHEROID 1866 LUTON DATUM  
 ELEVATIONS IN METERS ABOVE MEAN SEA LEVEL  
 INTERVAL OF APPROXIMATE CONTOURS 100 METERS

CALBAYOG CITY

Location Map of Inventoried Sub-Projects  
 (20/55)