

図 6. 8 1981年洪水のハイドログラフ

REPUBLIC OF KENYA  
 MAGWAGWA HYDROELECTRIC  
 POWER DEVELOPMENT PROJECT  
 JAPAN INTERNATIONAL COOPERATION AGENCY



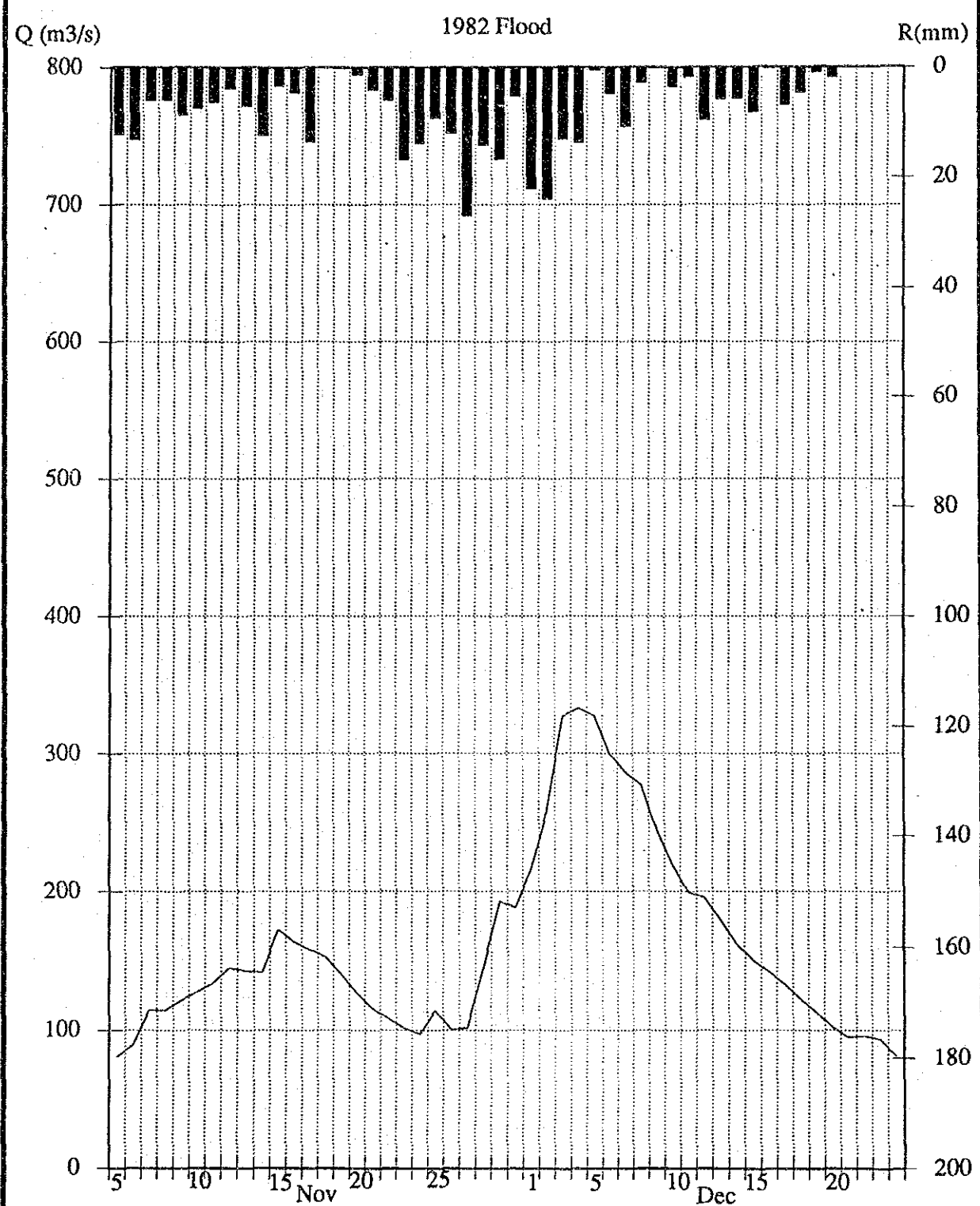


図 6. 9 1982年洪水のハイドログラフ

REPUBLIC OF KENYA  
 MAGWAGWA HYDROELECTRIC  
 POWER DEVELOPMENT PROJECT  
 JAPAN INTERNATIONAL COOPERATION AGENCY



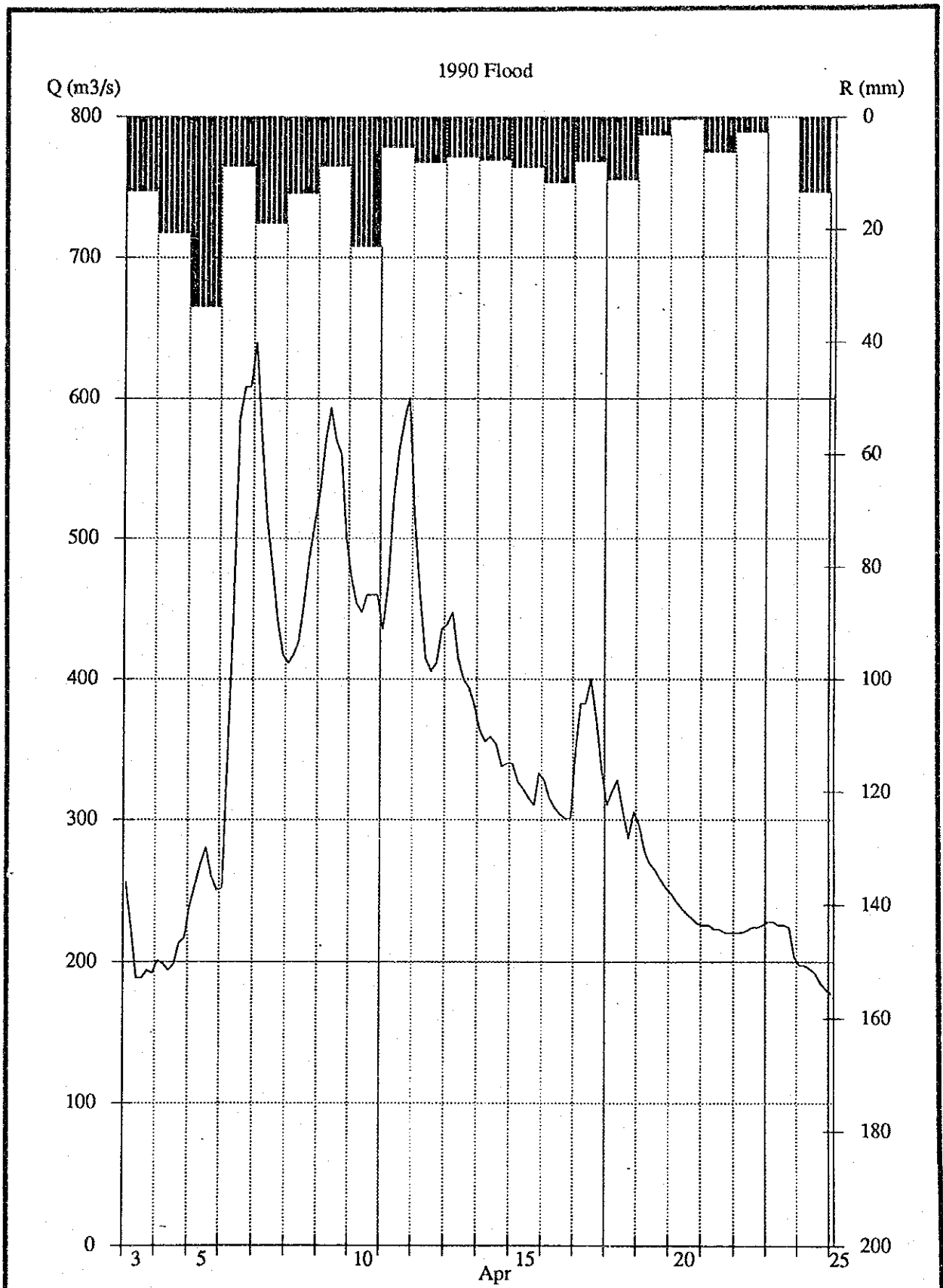


図 6.10 1990年洪水のハイドログラフ

REPUBLIC OF KENYA  
 MAGWAGWA HYDROELECTRIC  
 POWER DEVELOPMENT PROJECT  
 JAPAN INTERNATIONAL COOPERATION AGENCY



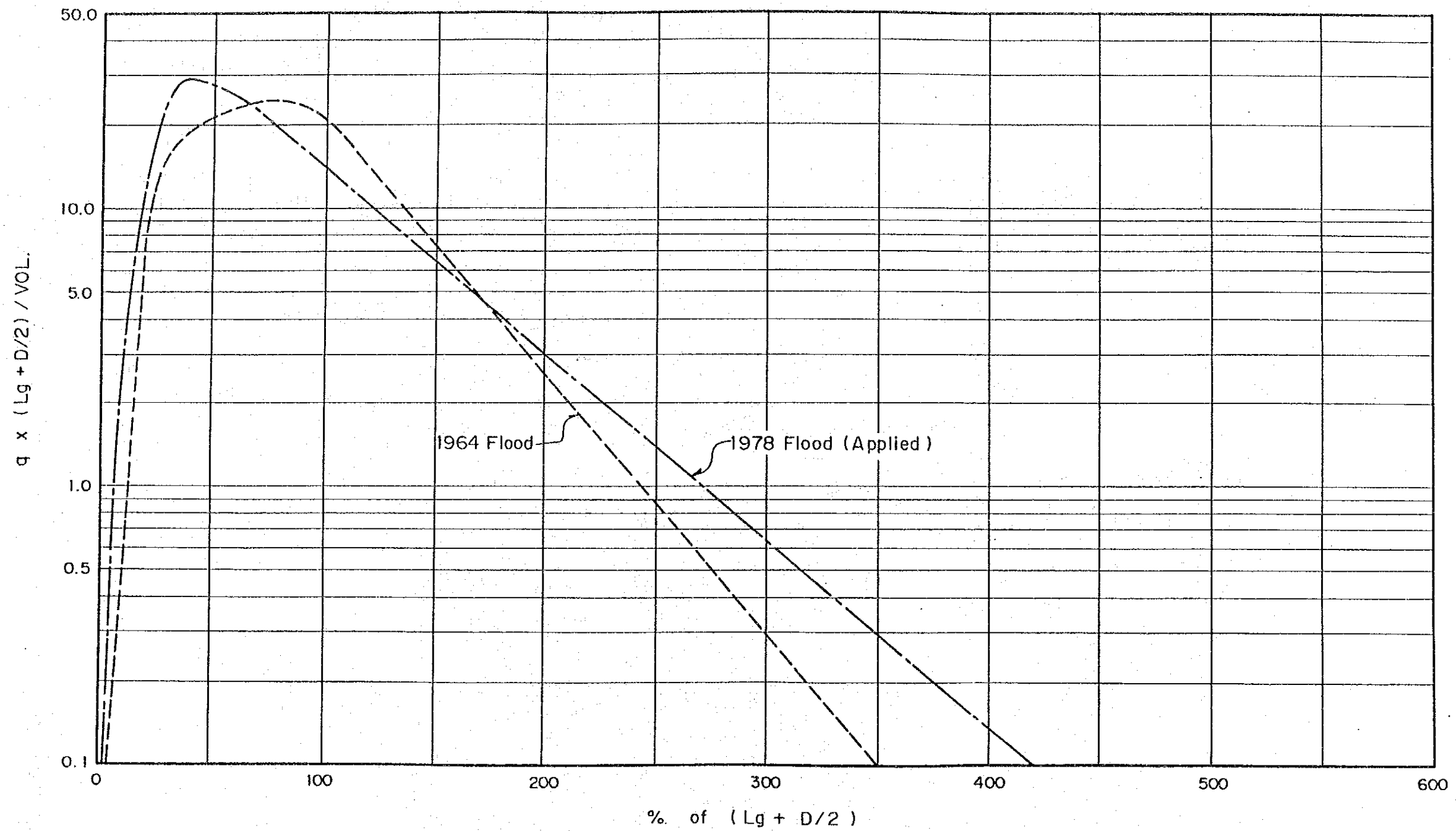
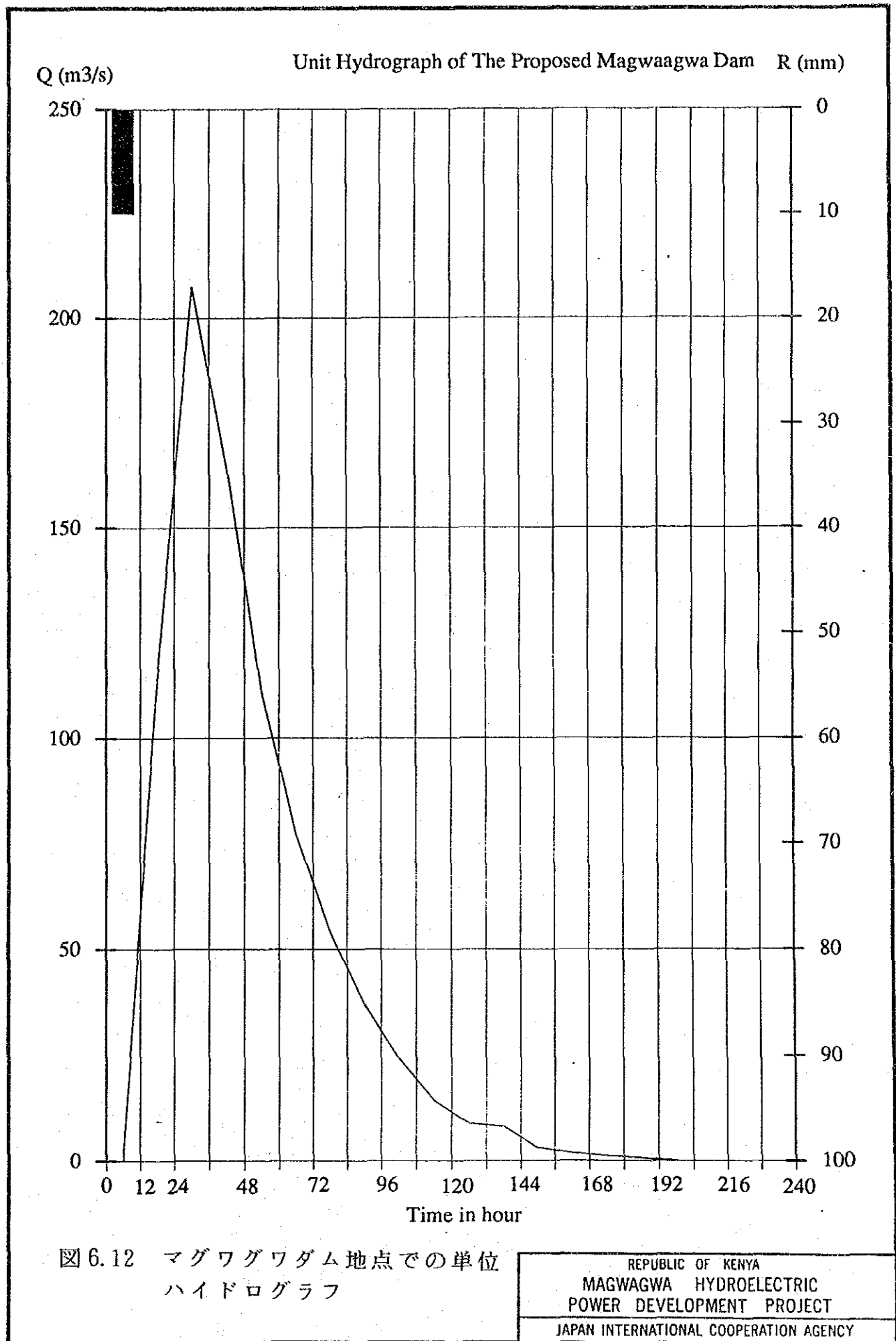


図6.11 1 J G 1における無次元ハイドログラフ

REPUBLIC OF KENYA  
MAGWAGWA HYDROELECTRIC  
POWER DEVELOPMENT PROJECT  
JAPAN INTERNATIONAL COOPERATION AGENCY









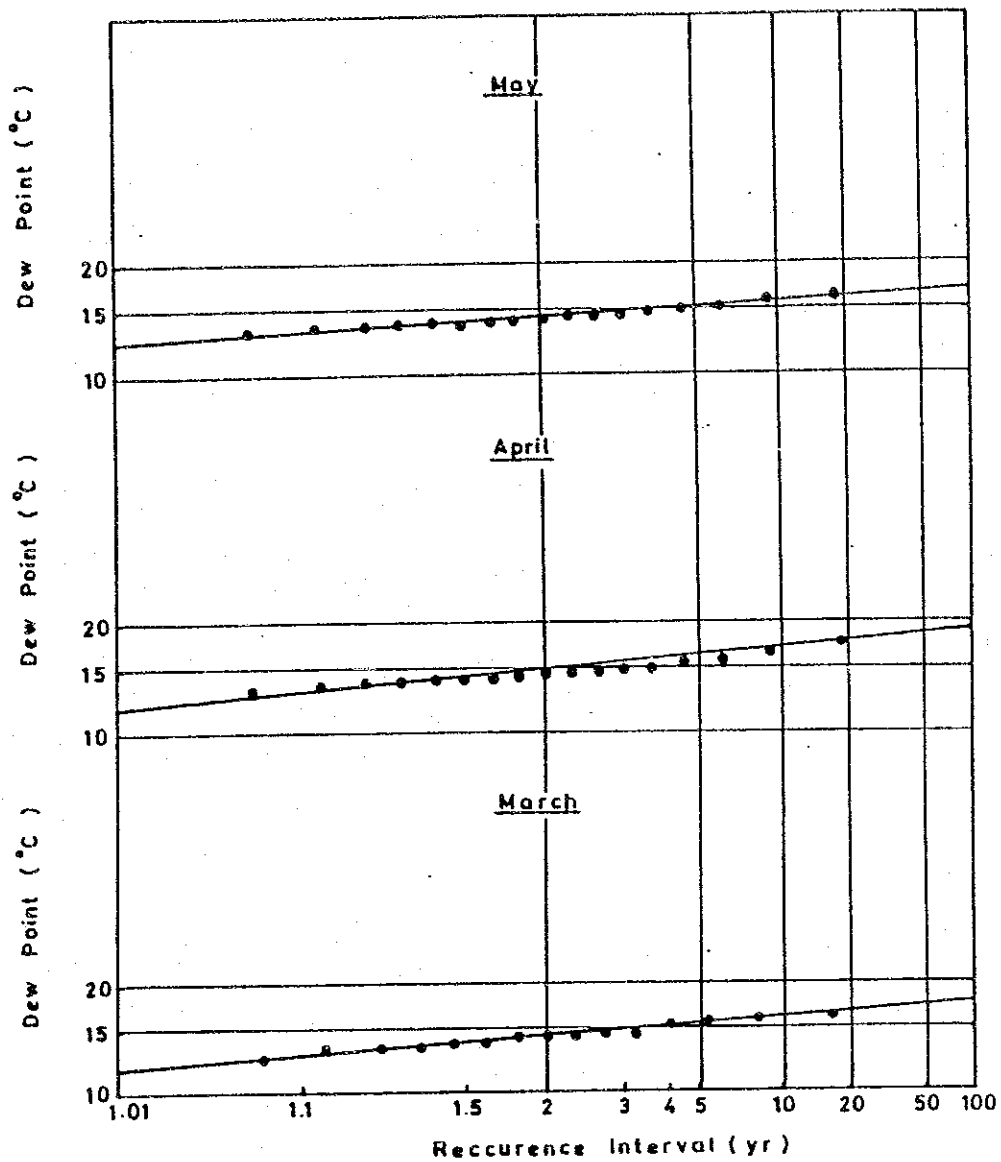


图6.13 最大露点温度

REPUBLIC OF KENYA  
 MAGWAGWA HYDROELECTRIC  
 POWER DEVELOPMENT PROJECT.  
 JAPAN INTERNATIONAL COOPERATION AGENCY



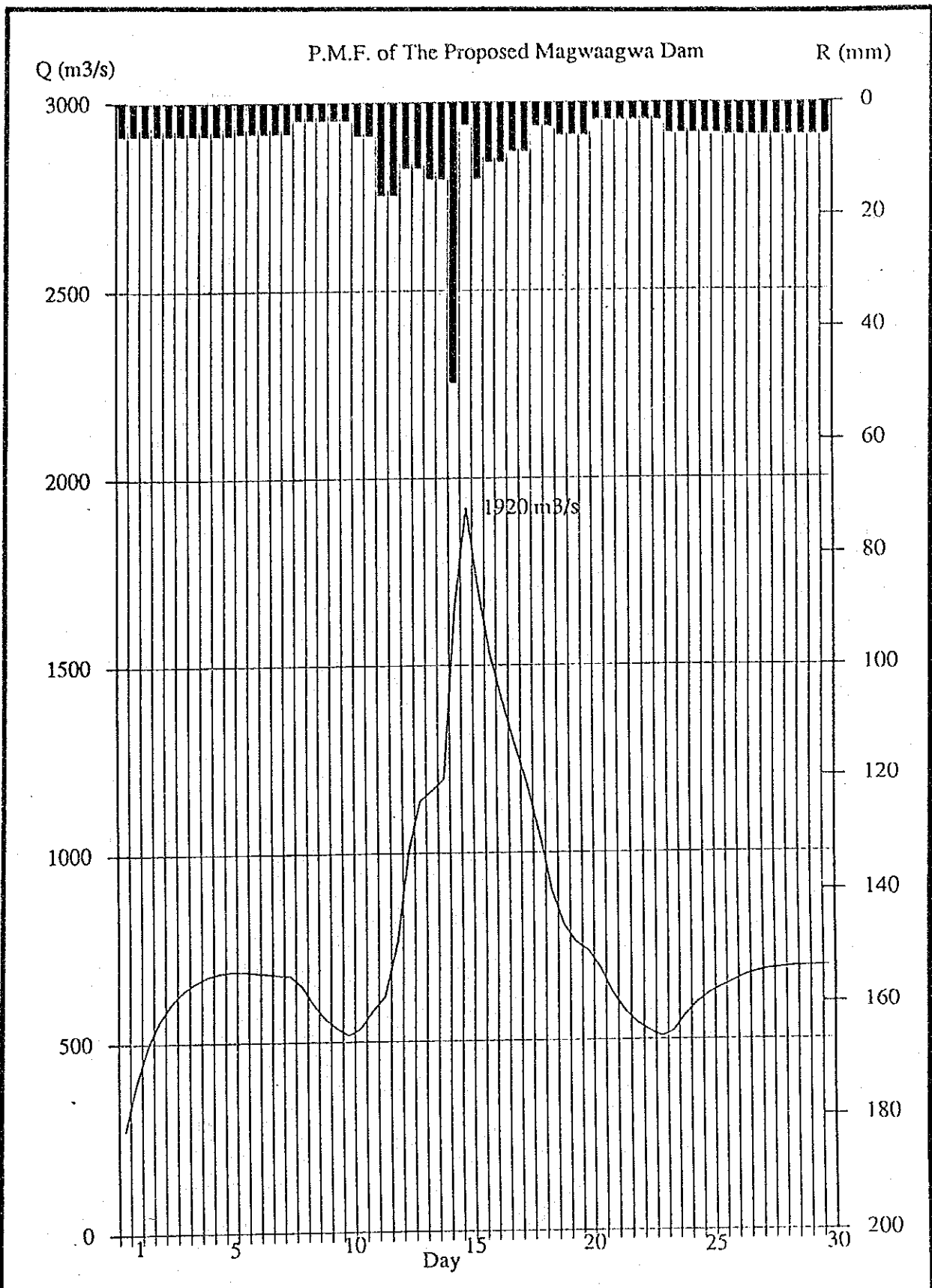
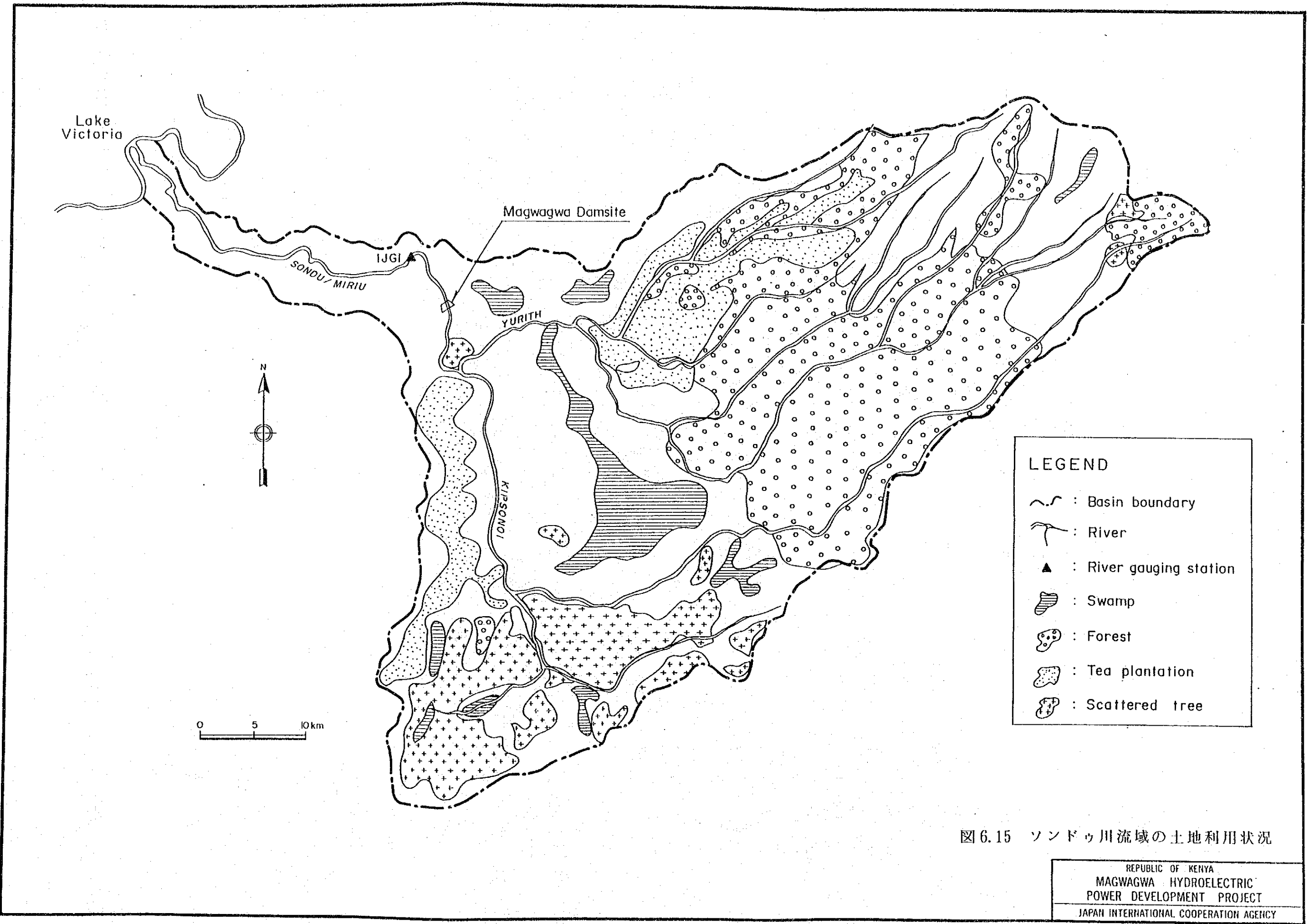


図 6.14 マグワグワダム地点における  
可能最大洪水

REPUBLIC OF KENYA  
MAGWAGWA HYDROELECTRIC  
POWER DEVELOPMENT PROJECT  
JAPAN INTERNATIONAL COOPERATION AGENCY





**LEGEND**

- : Basin boundary
- : River
- : River gauging station
- : Swamp
- : Forest
- : Tea plantation
- : Scattered tree

図 6.15 ソンドウ川流域の土地利用状況

REPUBLIC OF KENYA  
 MAGWAGWA HYDROELECTRIC  
 POWER DEVELOPMENT PROJECT  
 JAPAN INTERNATIONAL COOPERATION AGENCY





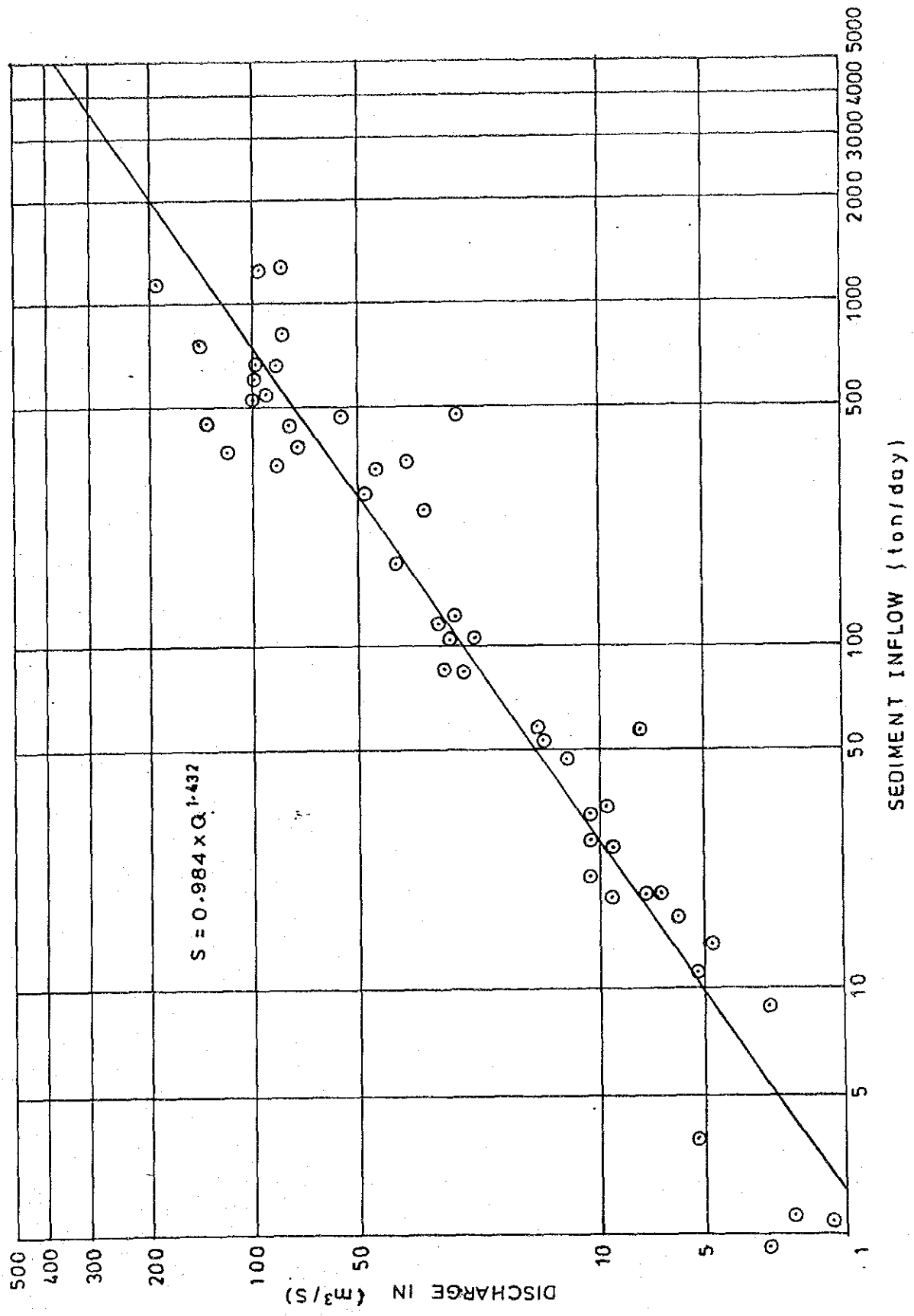


図 7.1 1 J G 1 流量観測所における  
流量堆砂量曲線

REPUBLIC OF KENYA  
MAGWAGWA HYDROELECTRIC  
POWER DEVELOPMENT PROJECT  
JAPAN INTERNATIONAL COOPERATION AGENCY



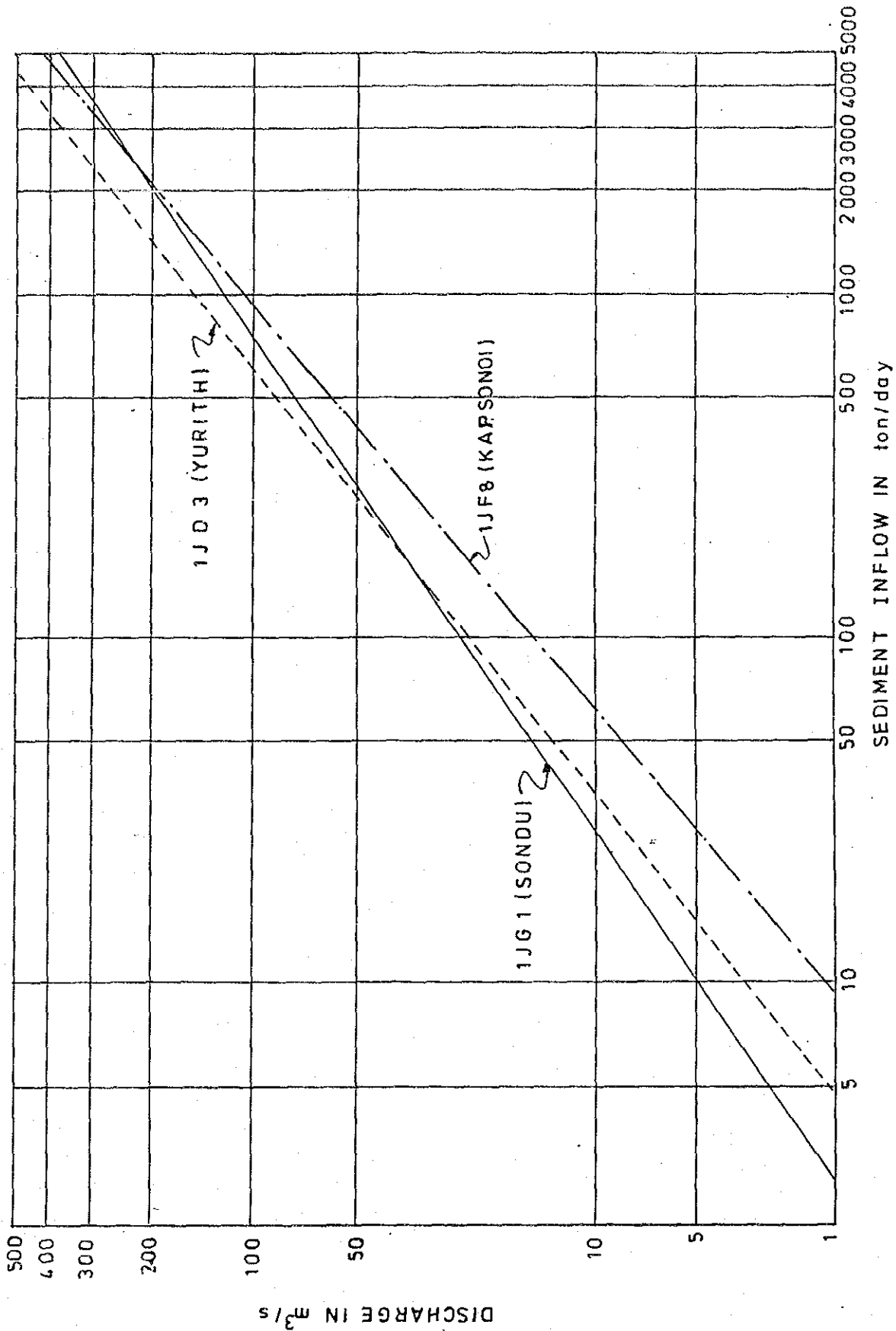


図7.2 ユリス及びキプソノイ川における流量堆砂量曲線

REPUBLIC OF KENYA  
 MAGWAGWA HYDROELECTRIC  
 POWER DEVELOPMENT PROJECT  
 JAPAN INTERNATIONAL COOPERATION AGENCY



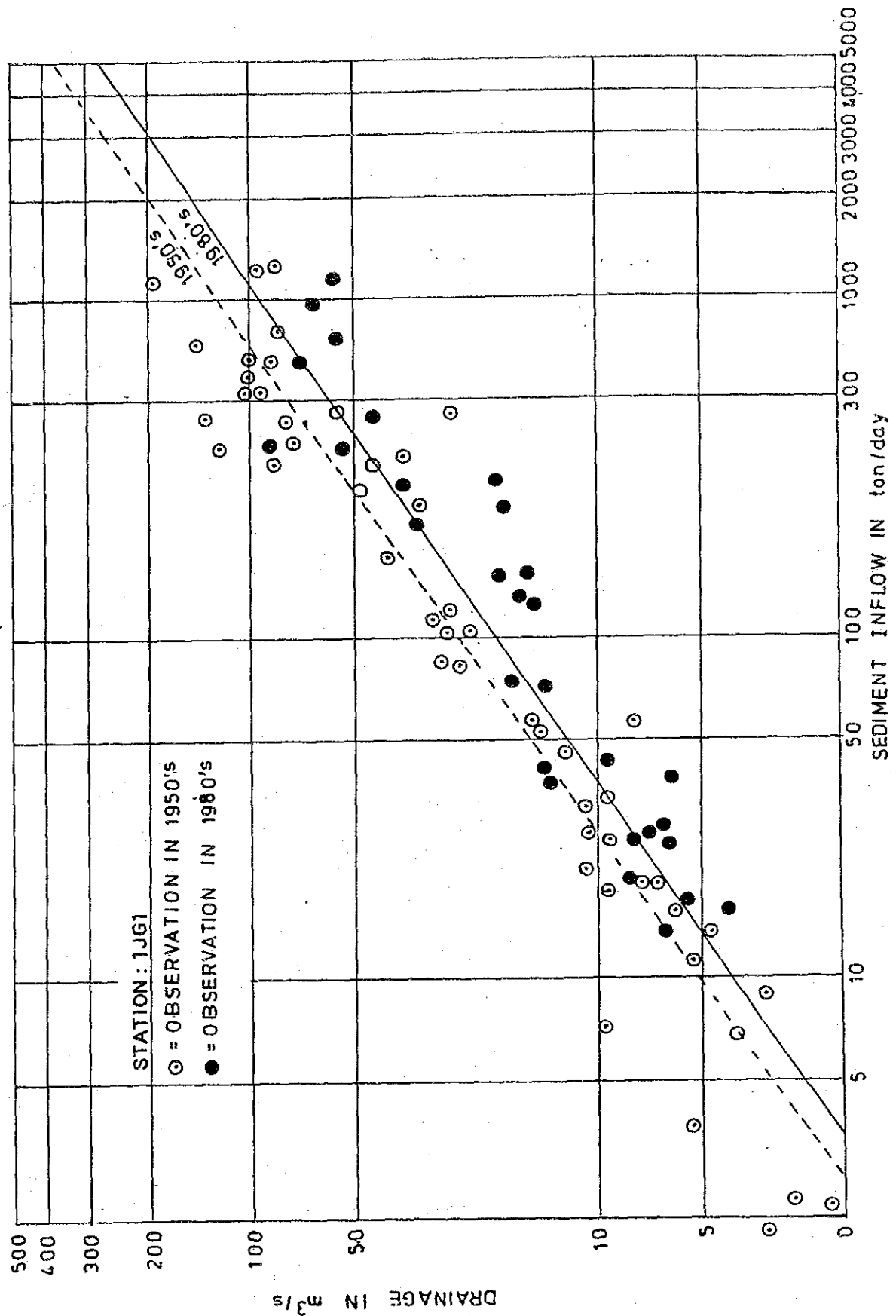


図 7.3 ソンドゥ川における1950年代と1980年代の流量堆砂量曲線の比較

REPUBLIC OF KENYA  
MAGWAGWA HYDROELECTRIC  
POWER DEVELOPMENT PROJECT  
JAPAN INTERNATIONAL COOPERATION AGENCY



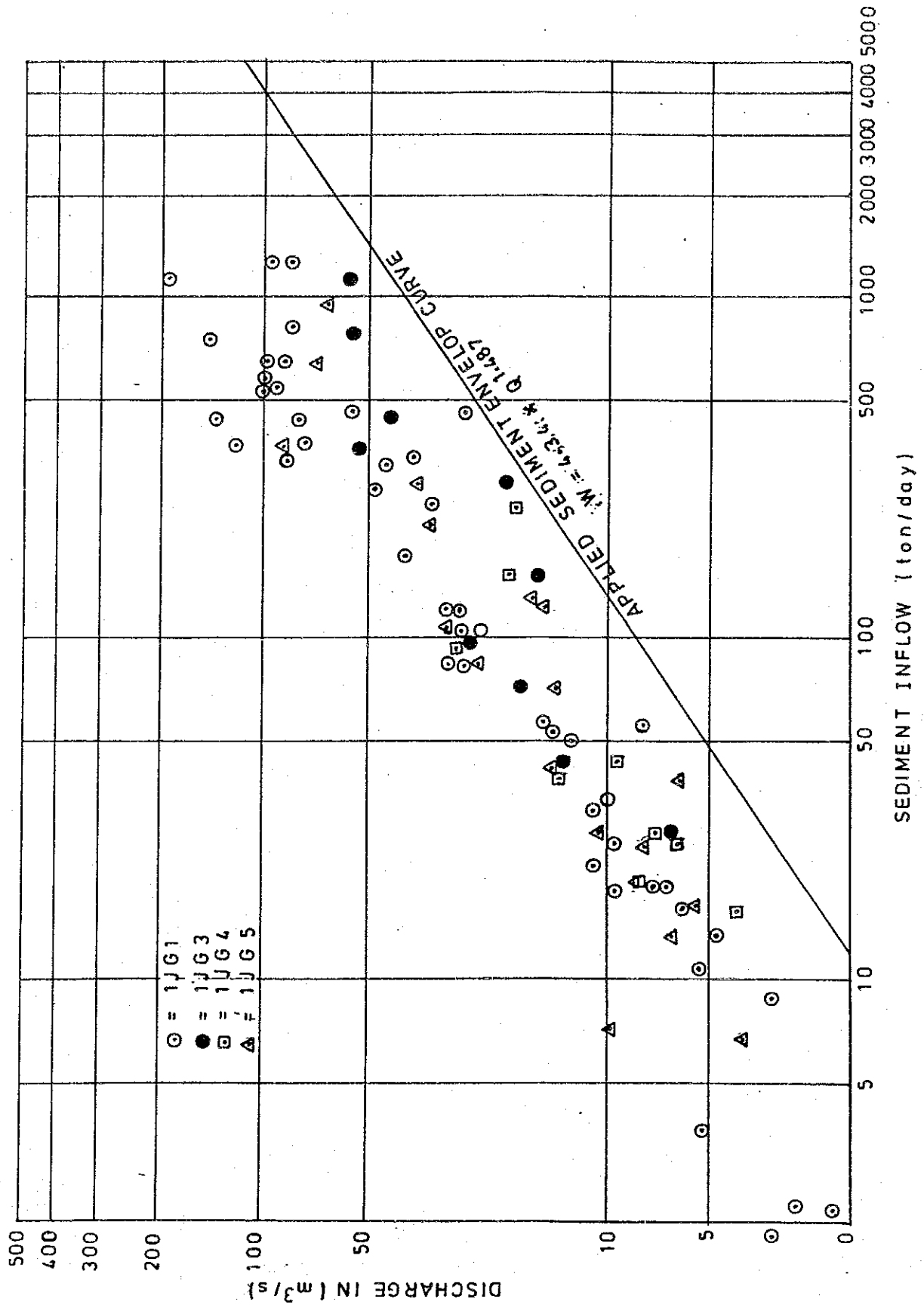


図7.4 ソンドウ川における  
 浮遊砂量の包絡曲線

REPUBLIC OF KENYA  
 MAGWAGWA HYDROELECTRIC  
 POWER DEVELOPMENT PROJECT  
 JAPAN INTERNATIONAL COOPERATION AGENCY







JICA