

付 図

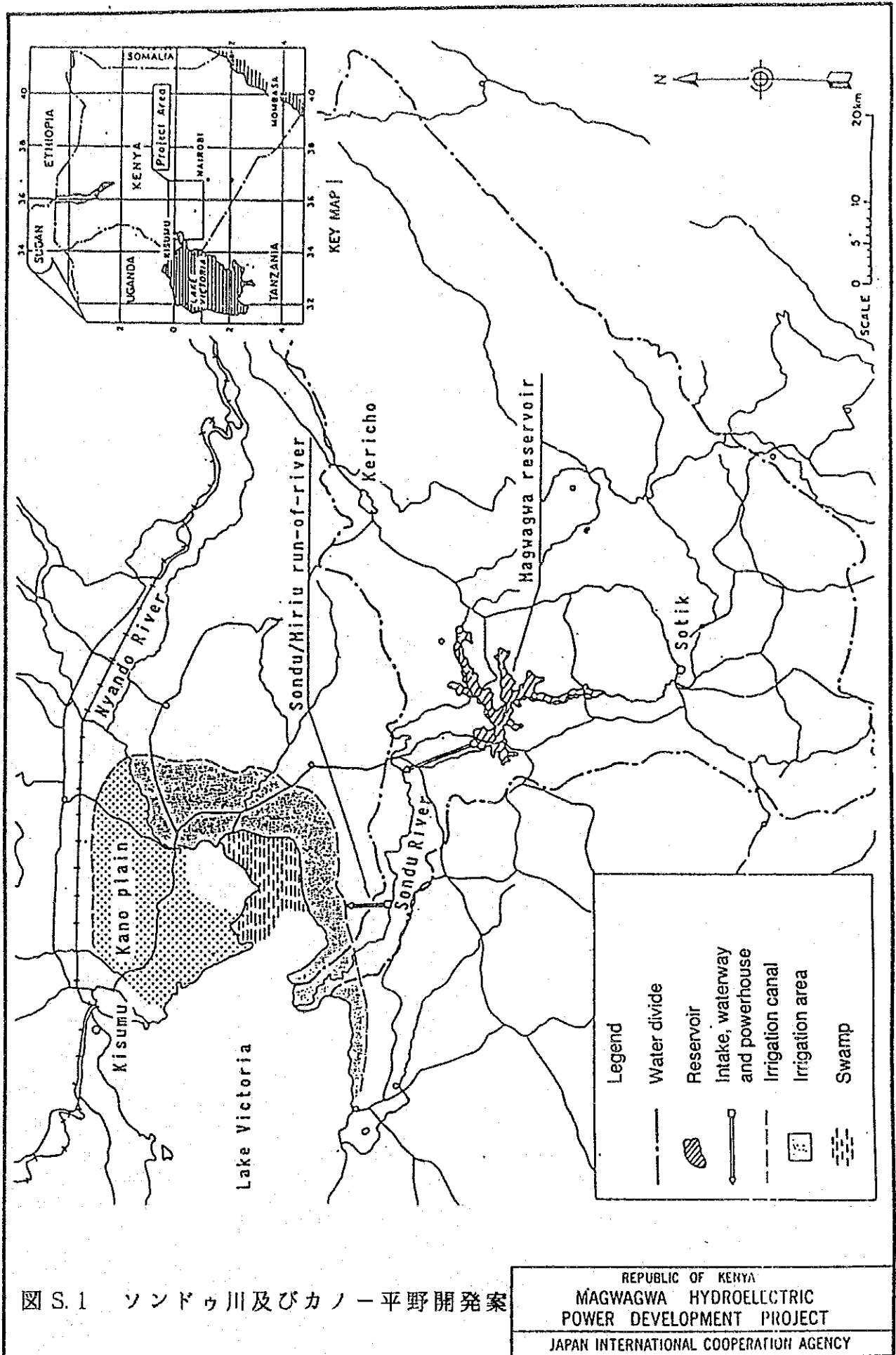


図 S.1 ソンドゥ川及びカノー平野開発案

REPUBLIC OF KENYA
 MAGWAGWA HYDROELECTRIC
 POWER DEVELOPMENT PROJECT
 JAPAN INTERNATIONAL COOPERATION AGENCY

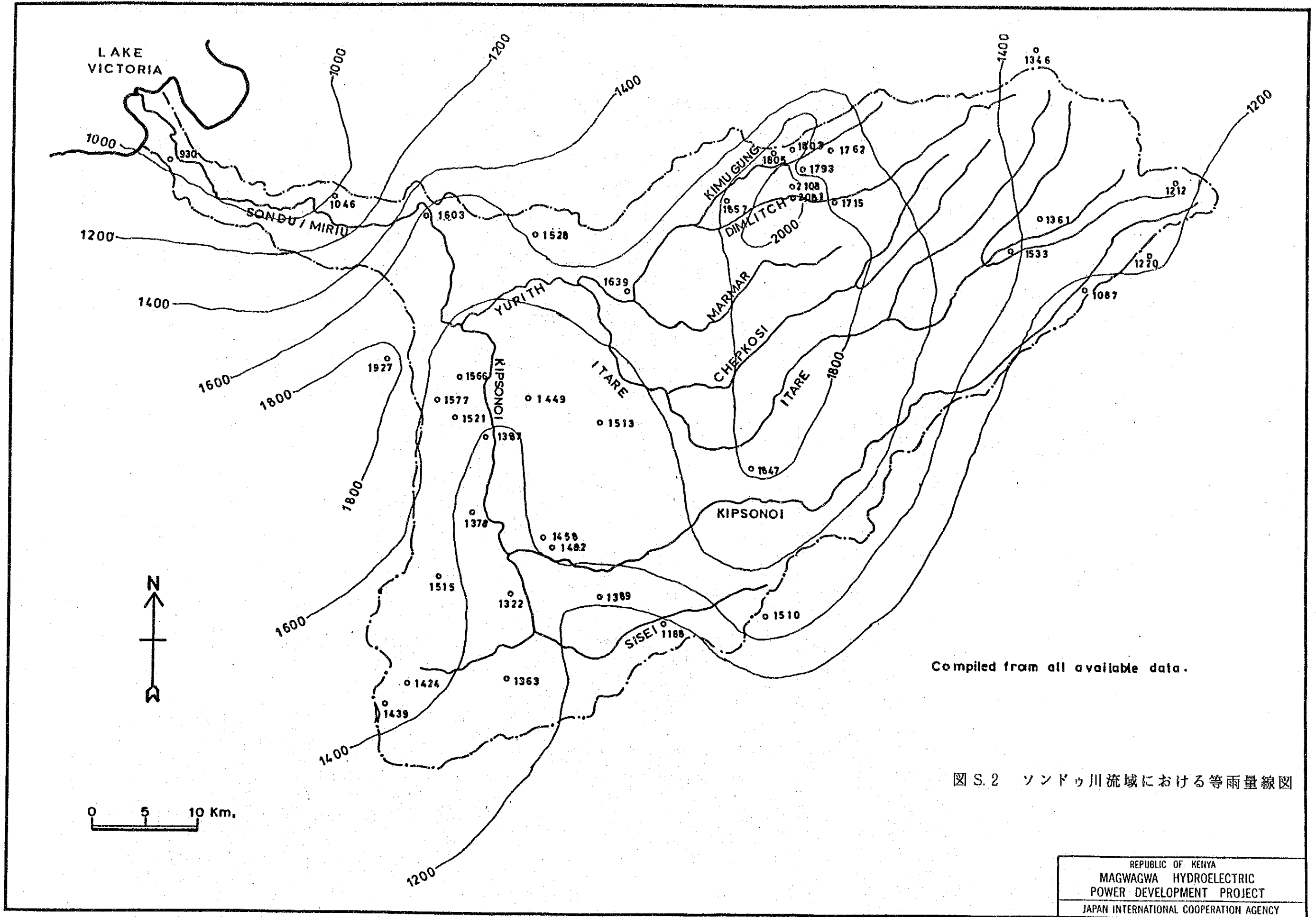


図 S.2 ソンドゥ川流域における等雨量線図

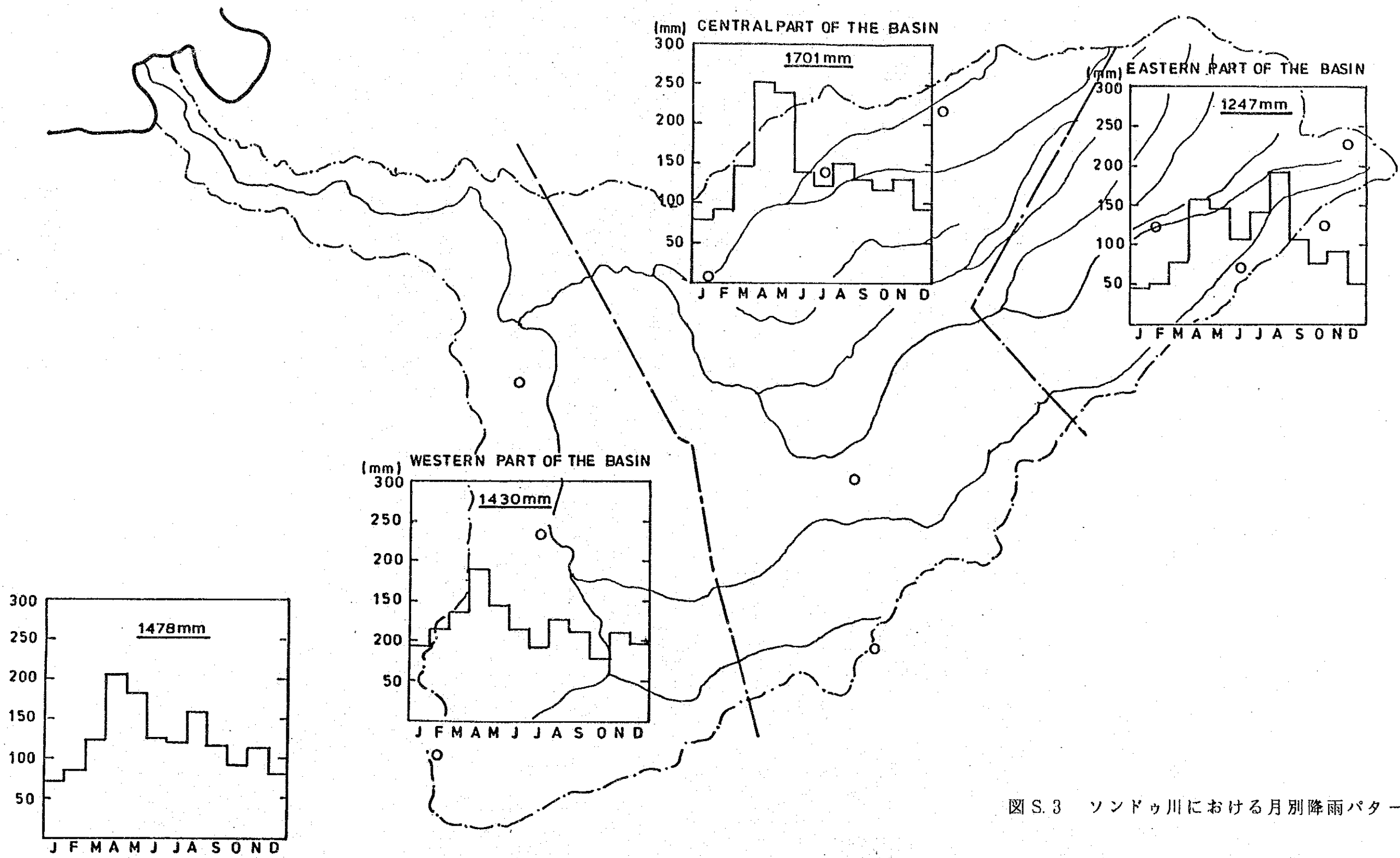


図 S.3 ソンドウ川における月別降雨パターン

REPUBLIC OF KENYA
 MAGWAGWA HYDROELECTRIC
 POWER DEVELOPMENT PROJECT
 JAPAN INTERNATIONAL COOPERATION AGENCY

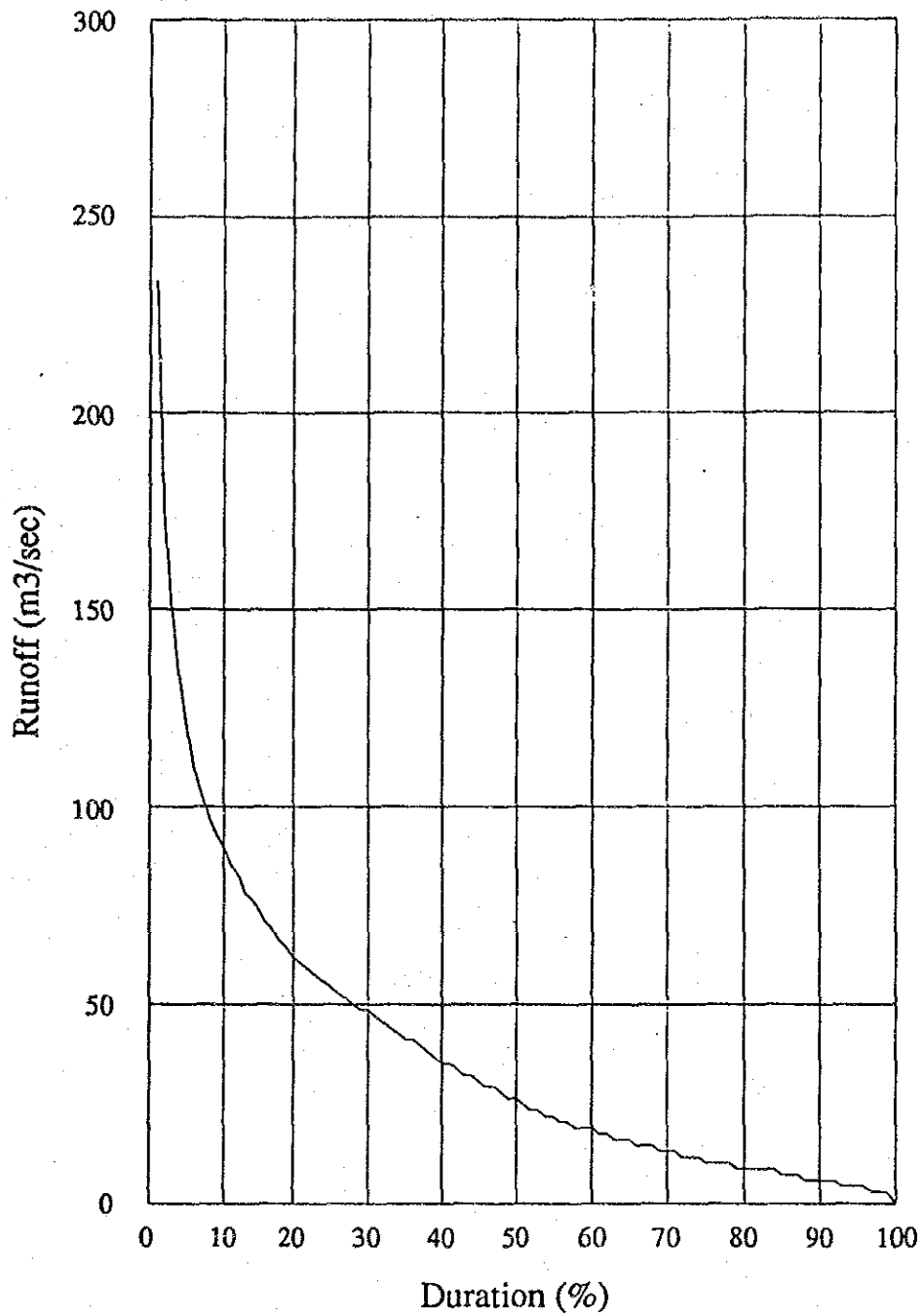


図 S. 4 シリーズ法による1JG1流量観測所における流況図

REPUBLIC OF KENYA
 MAGWAGWA HYDROELECTRIC
 POWER DEVELOPMENT PROJECT
 JAPAN INTERNATIONAL COOPERATION AGENCY

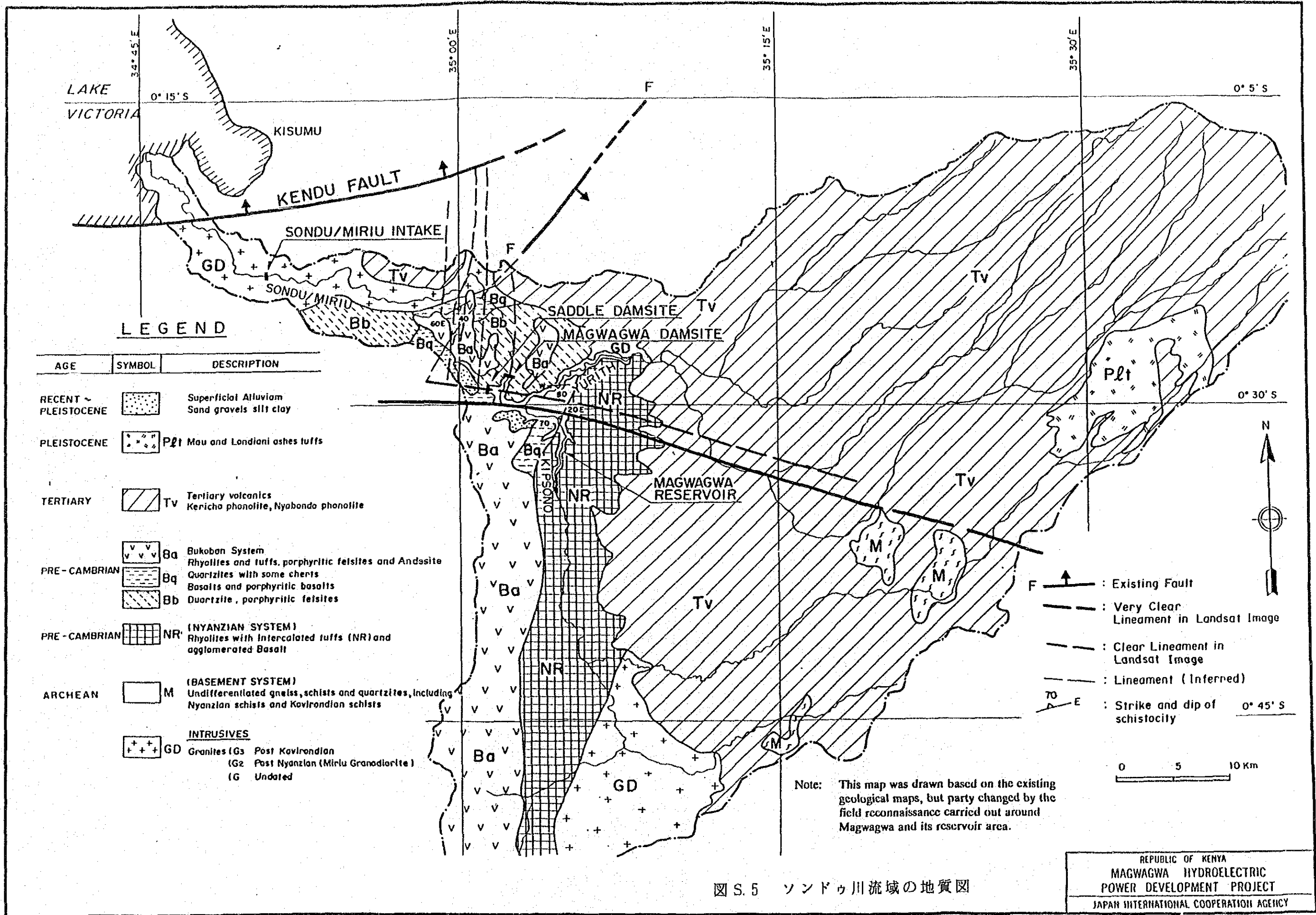


図 S. 5 ソンドゥ川流域の地質図

REPUBLIC OF KENYA
MAGWAGWA HYDROELECTRIC
POWER DEVELOPMENT PROJECT
JAPAN INTERNATIONAL COOPERATION AGENCY

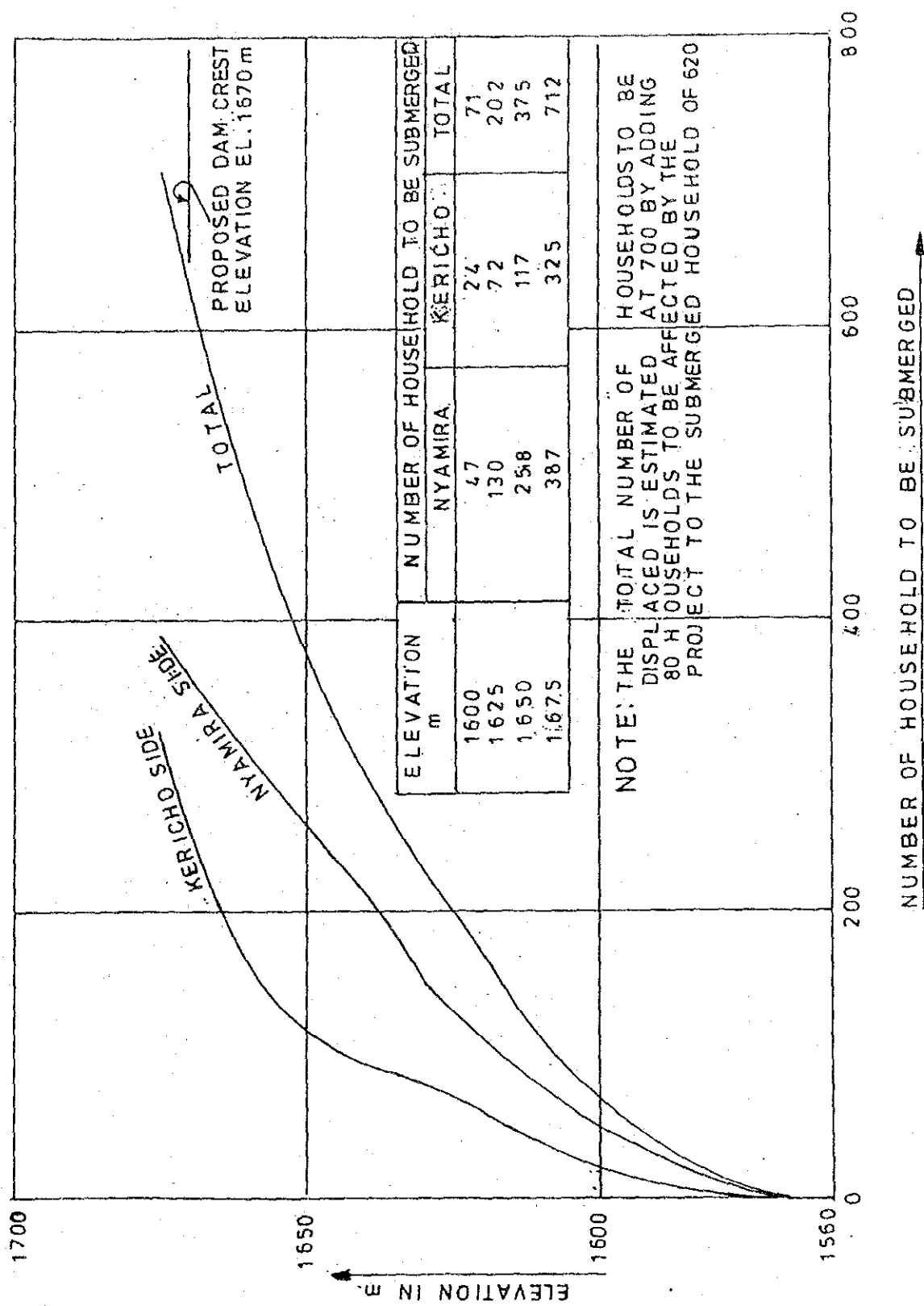


図 S. 6 貯水池内家屋数

REPUBLIC OF KENYA
MAGWAGWA HYDROELECTRIC
POWER DEVELOPMENT PROJECT
JAPAN INTERNATIONAL COOPERATION AGENCY

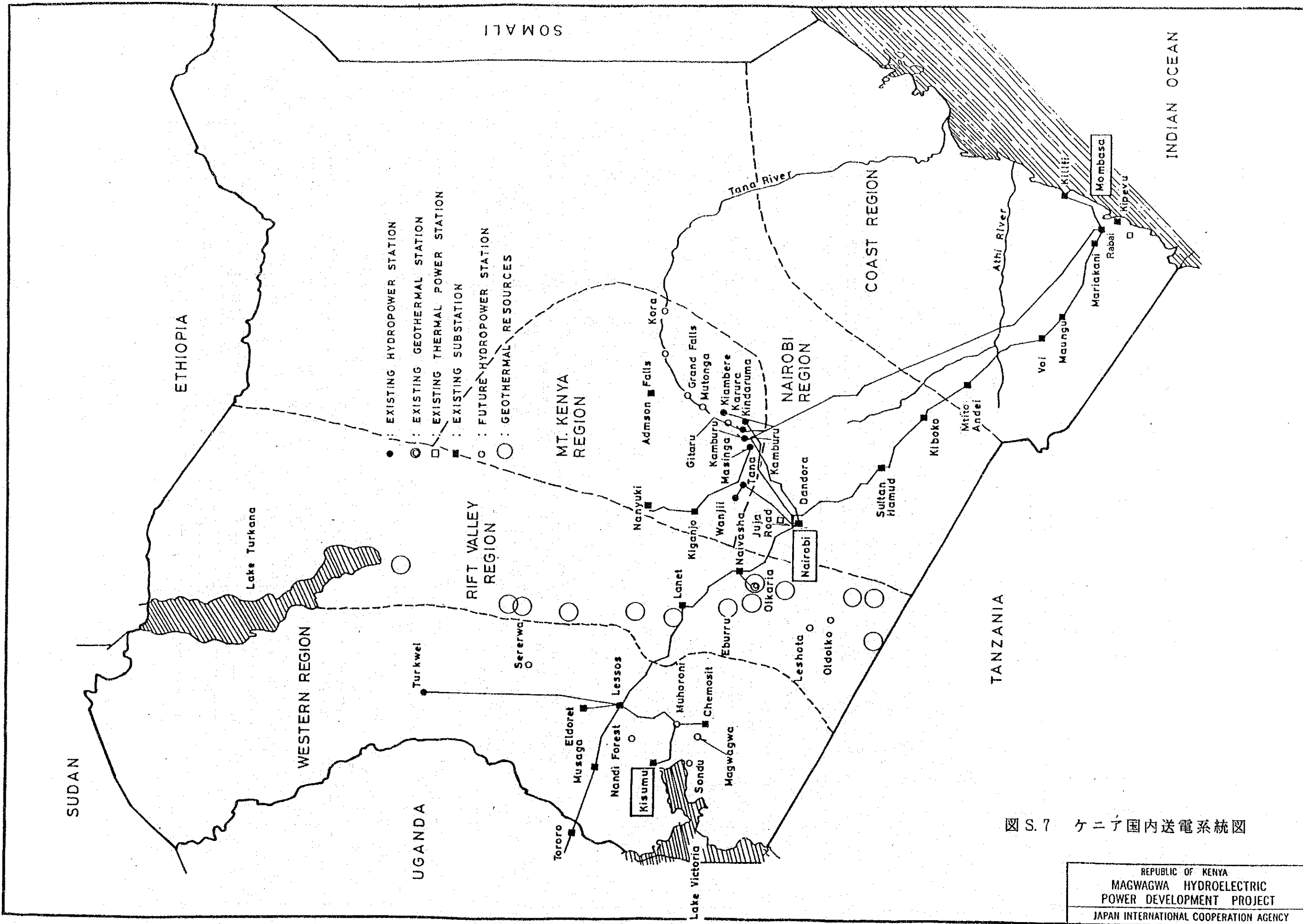


図 S.7 ケニア国内送電系統図

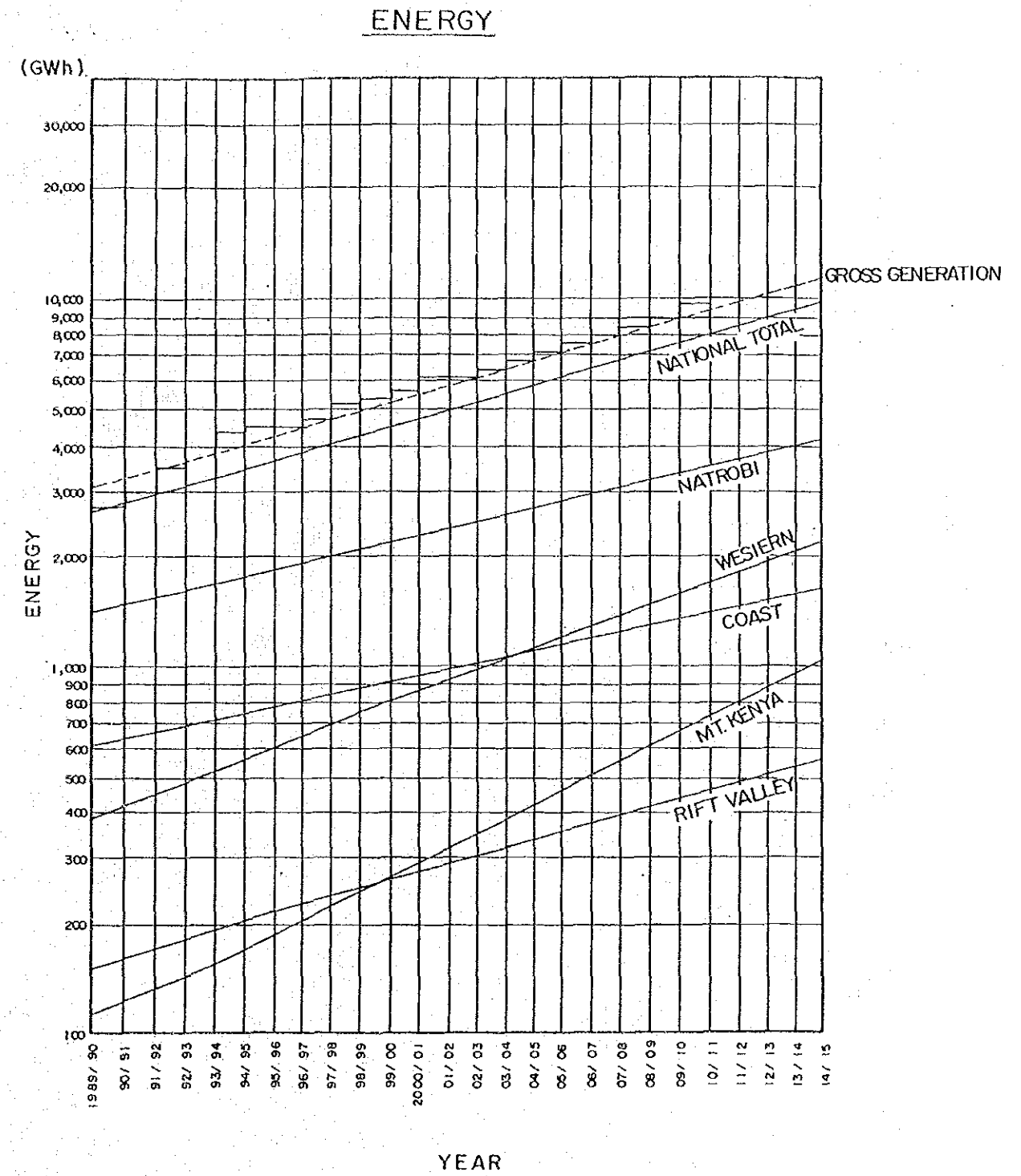
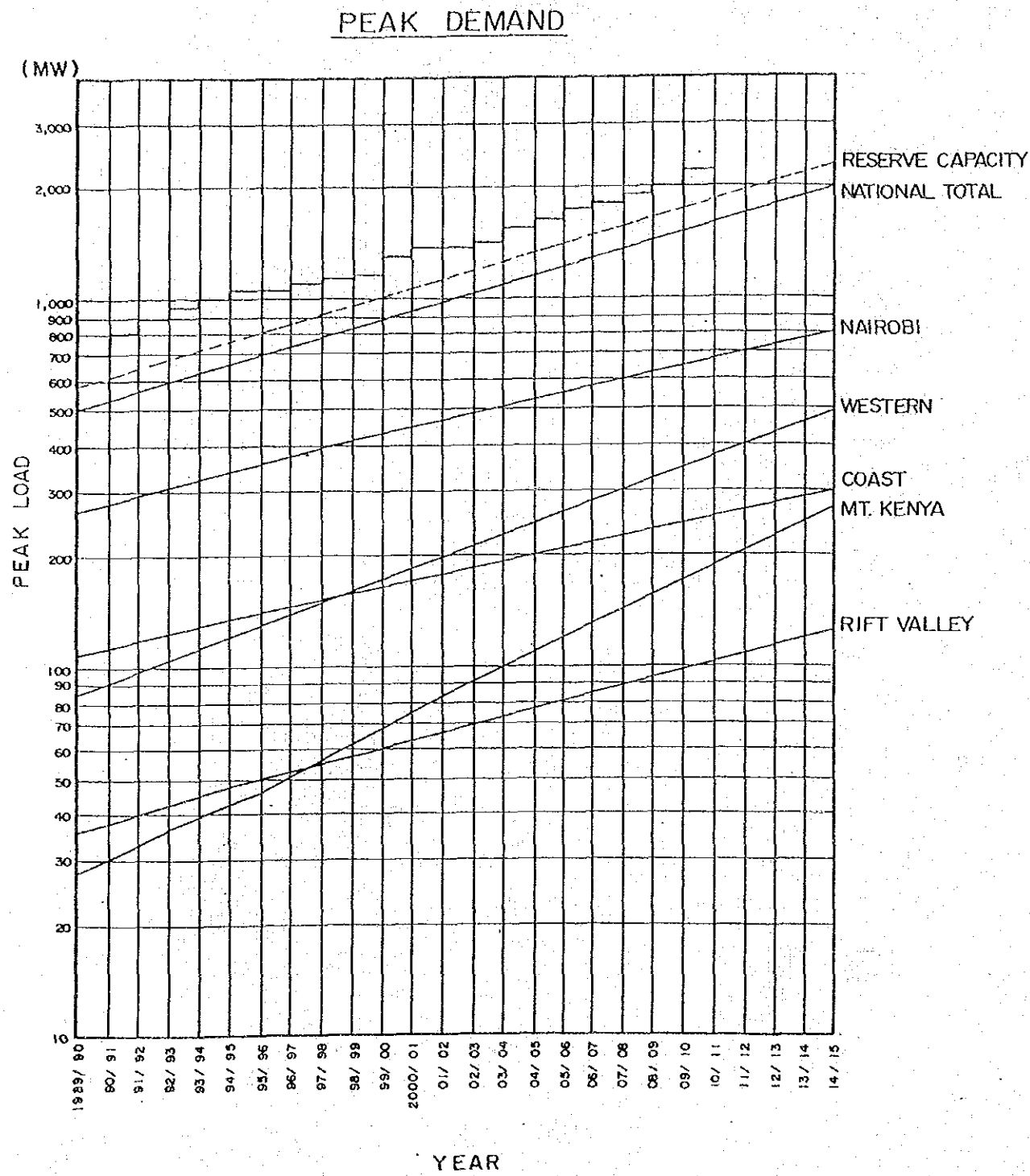


図 S. 8 電力需要予測 (中間)

REPUBLIC OF KENYA
MAGWAGWA HYDROELECTRIC
POWER DEVELOPMENT PROJECT
JAPAN INTERNATIONAL COOPERATION AGENCY

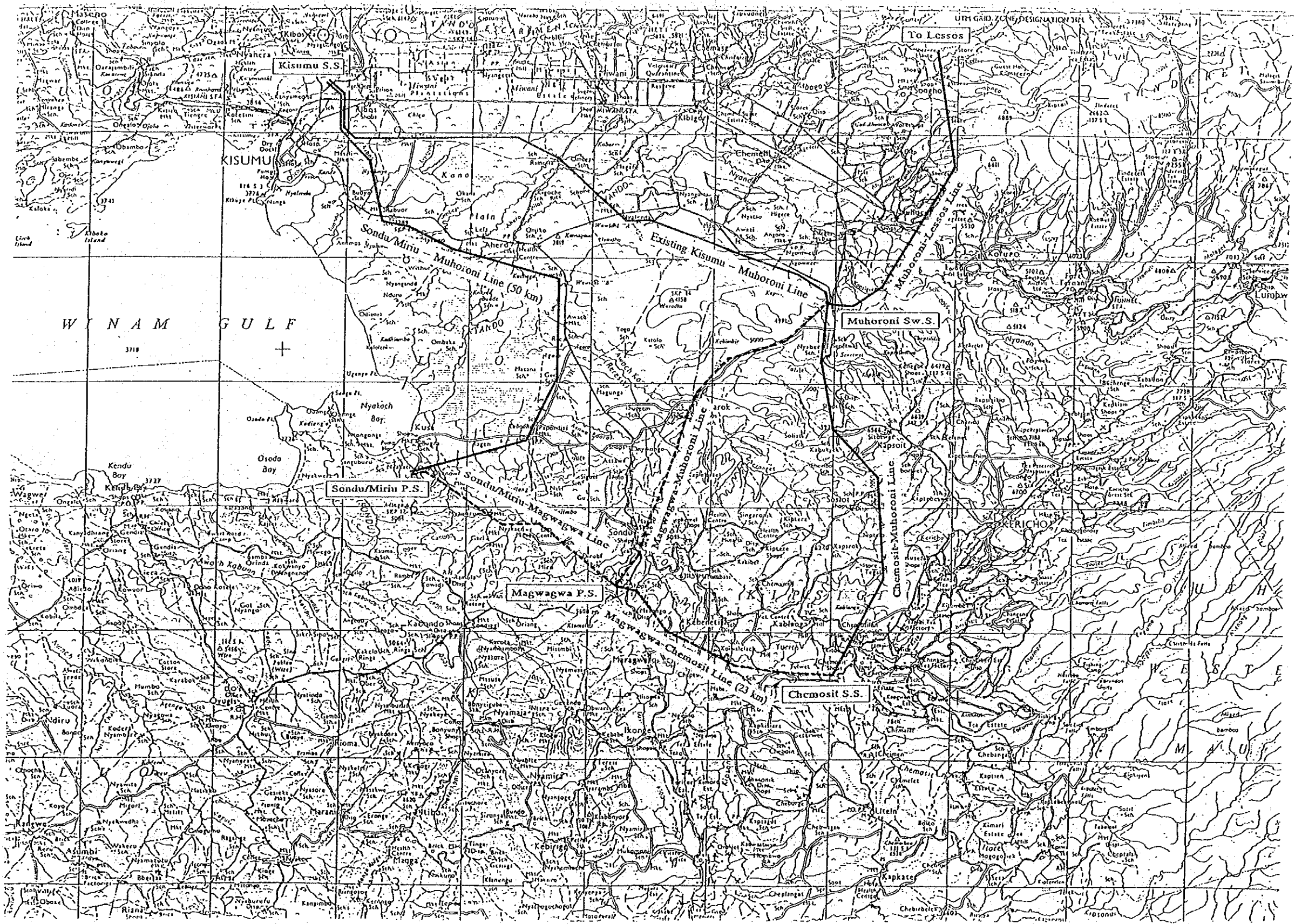


図 S.9 132KV 送電線ルート

REPUBLIC OF KENYA
 MAGWAGWA HYDROELECTRIC
 POWER DEVELOPMENT PROJECT
 JAPAN INTERNATIONAL COOPERATION AGENCY

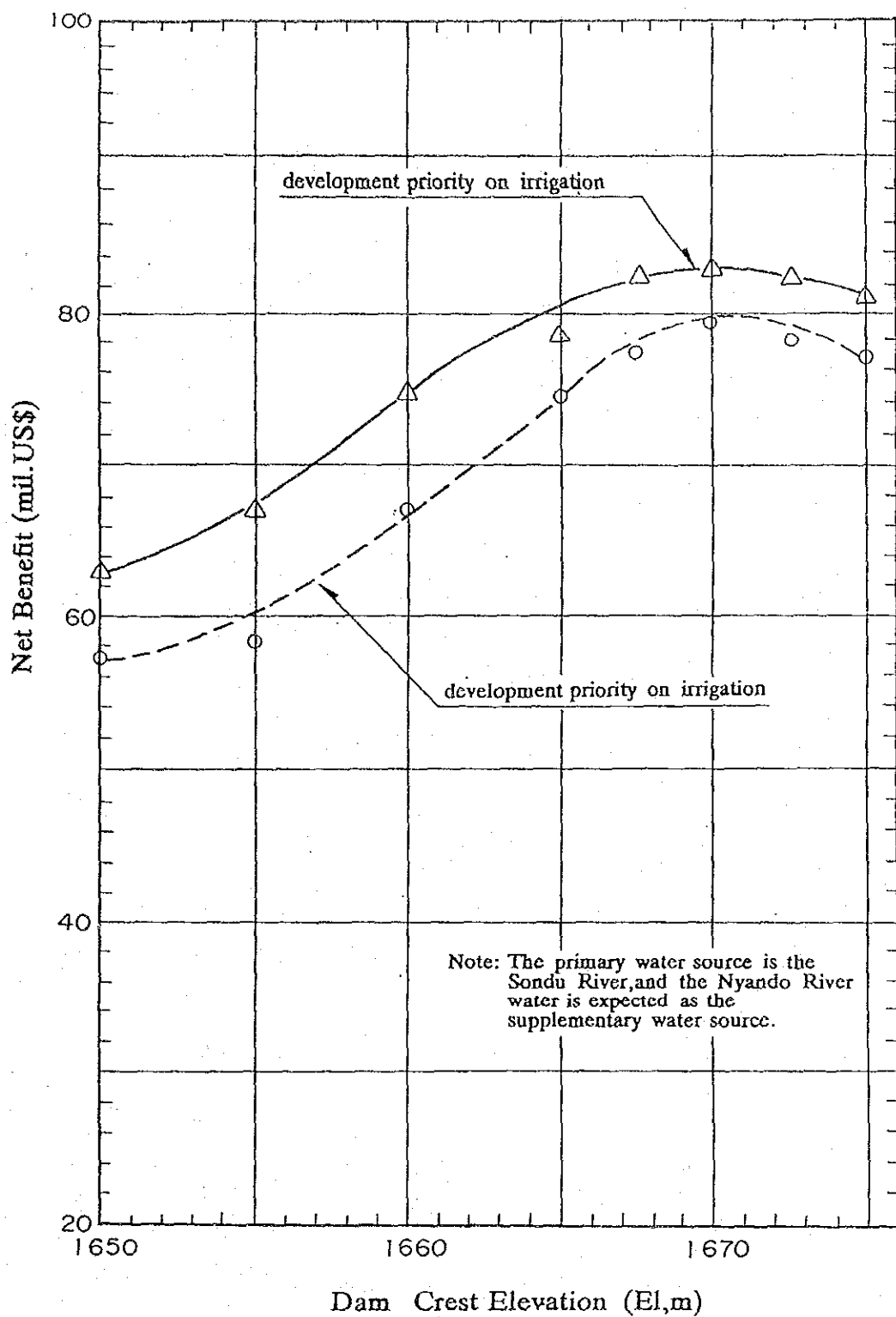


図 S.10 マグワグワダムの最適化検討

REPUBLIC OF KENYA
 MAGWAGWA HYDROELECTRIC
 POWER DEVELOPMENT PROJECT
 JAPAN INTERNATIONAL COOPERATION AGENCY

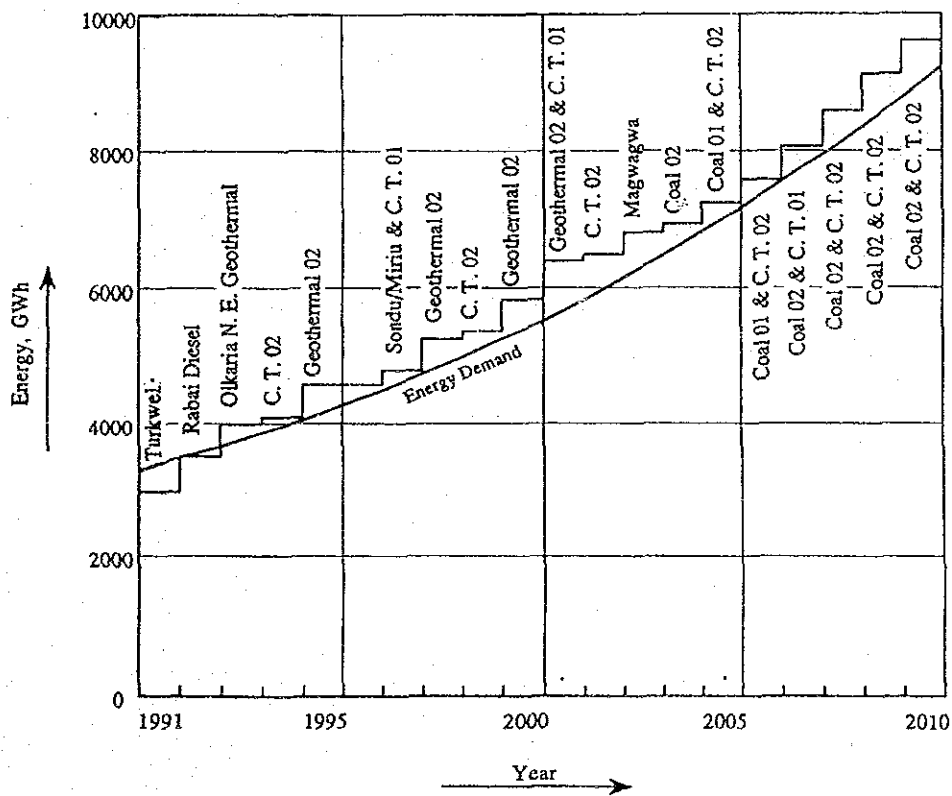
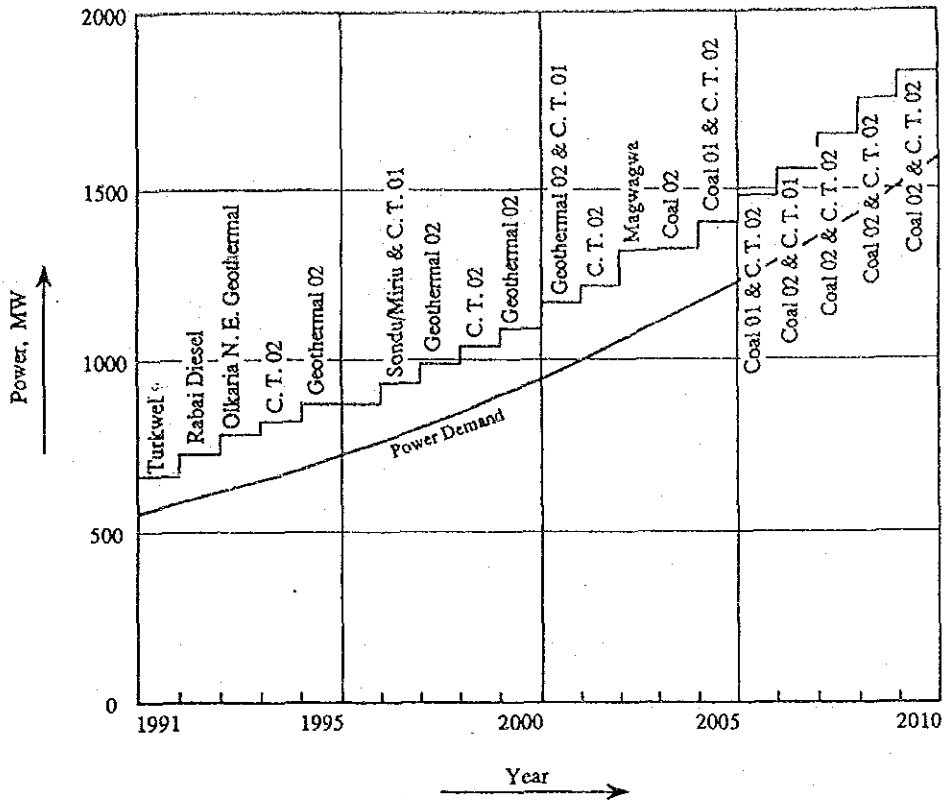


図 S.11 長期電力開発計画

REPUBLIC OF KENYA
 MAGWAGWA HYDROELECTRIC
 POWER DEVELOPMENT PROJECT
 JAPAN INTERNATIONAL COOPERATION AGENCY

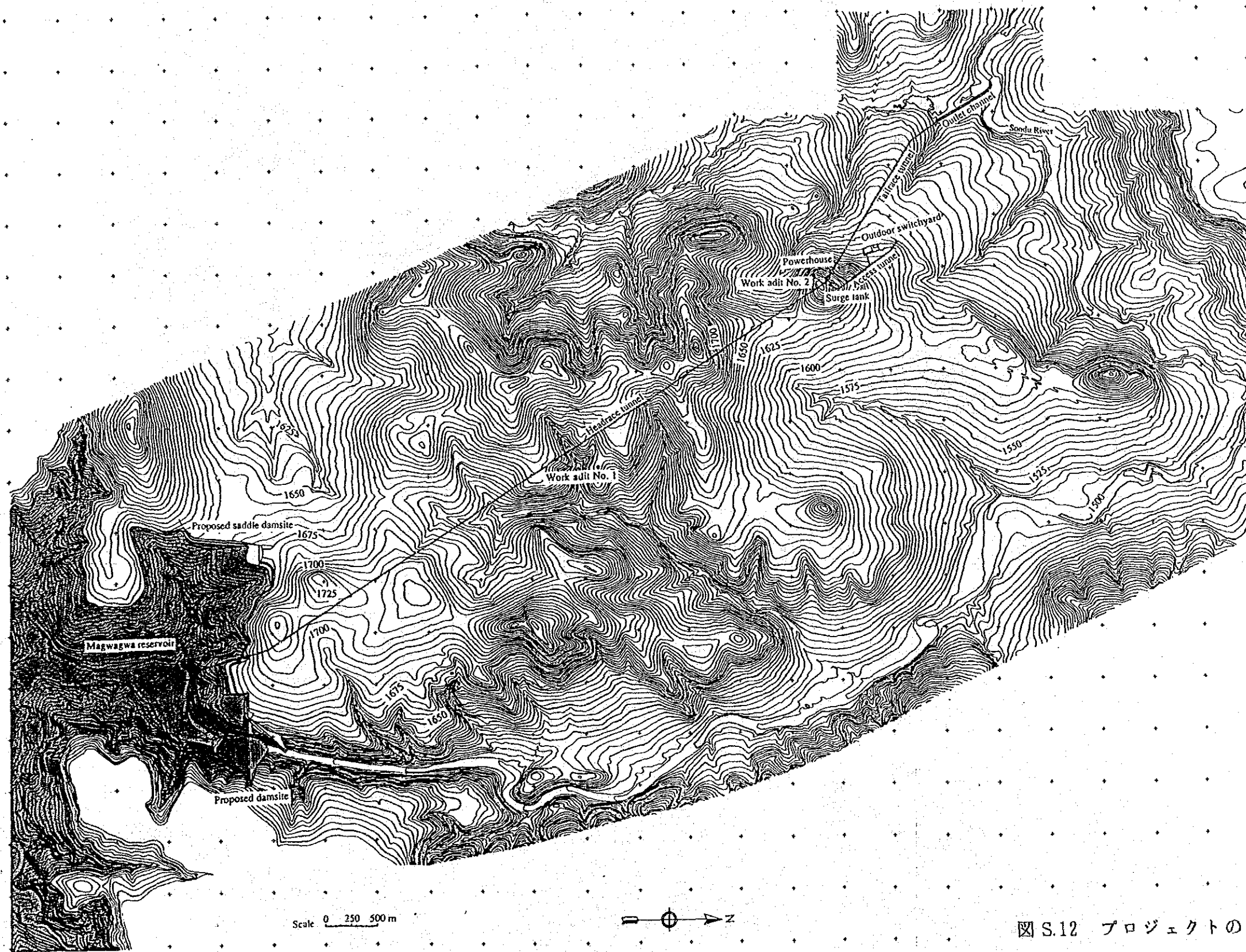


図 S.12 プロジェクトの一般配置図

REPUBLIC OF KENYA
 MAGWAGWA HYDROELECTRIC
 POWER DEVELOPMENT PROJECT
 JAPAN INTERNATIONAL COOPERATION AGENCY

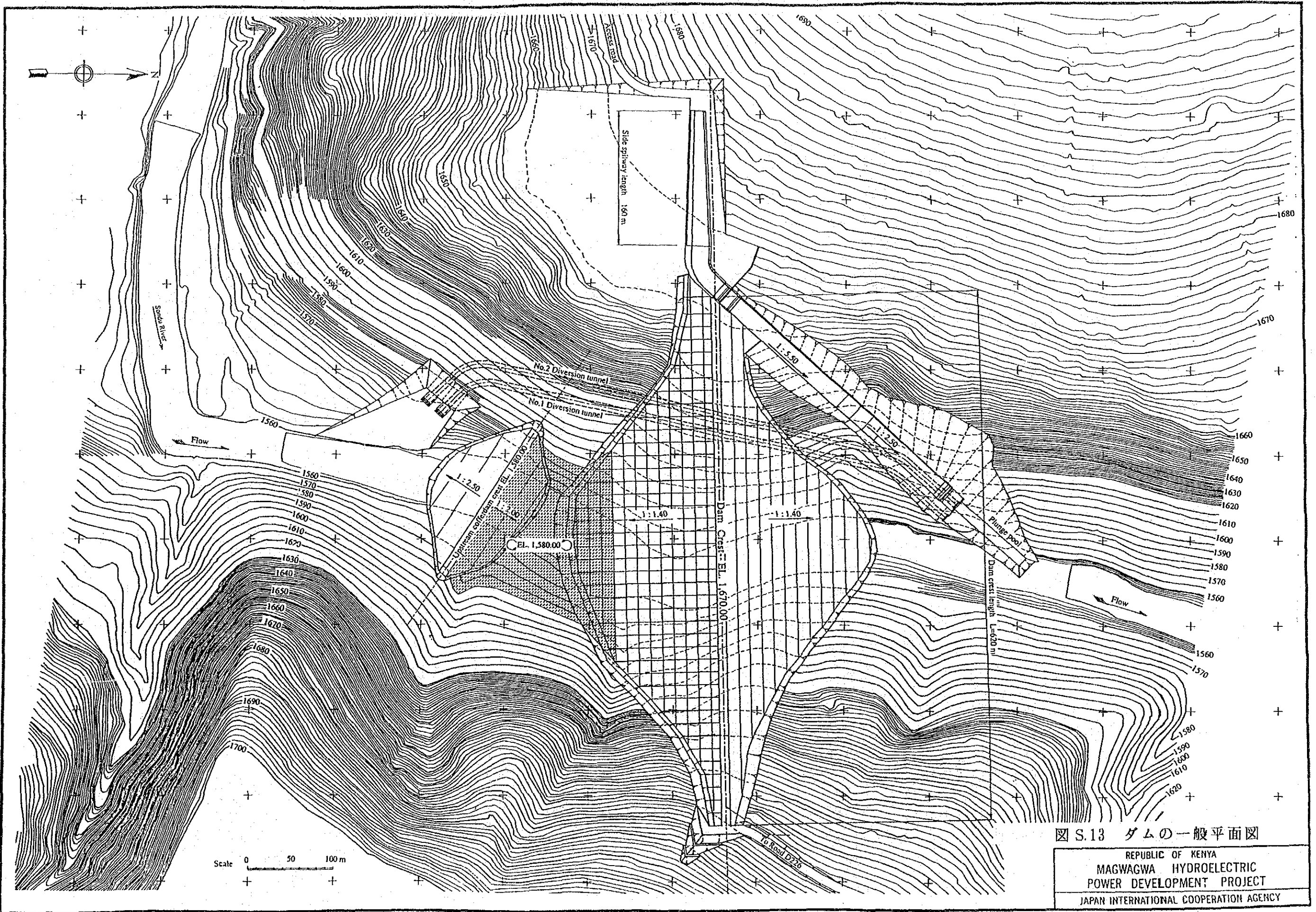
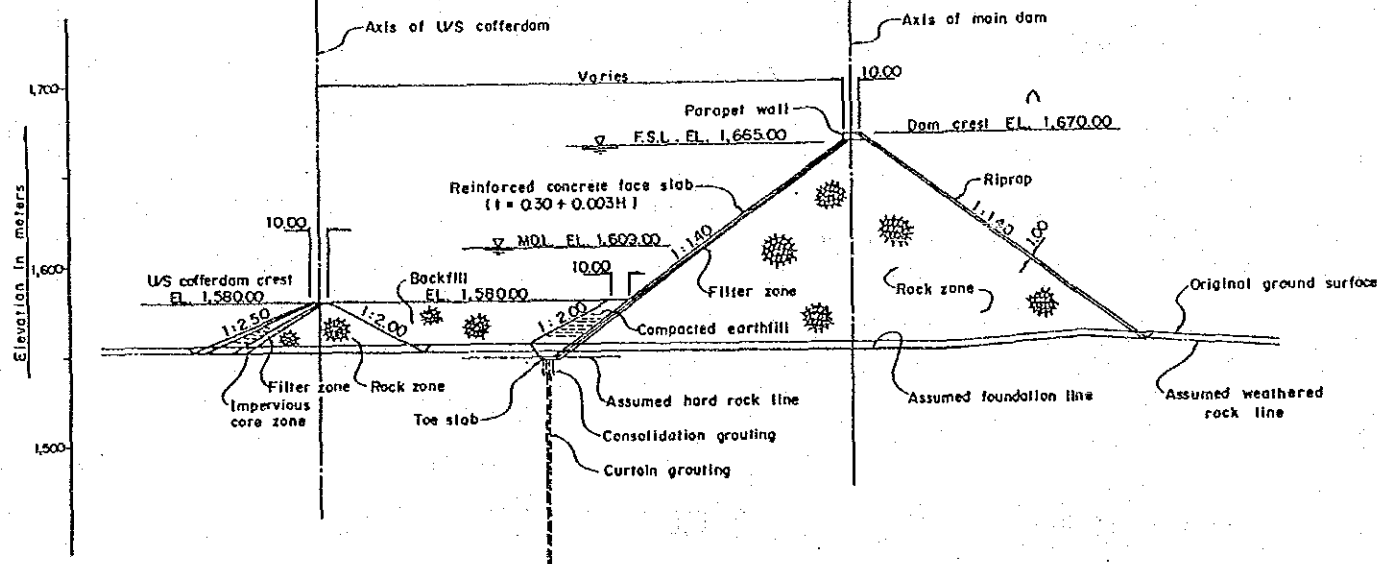
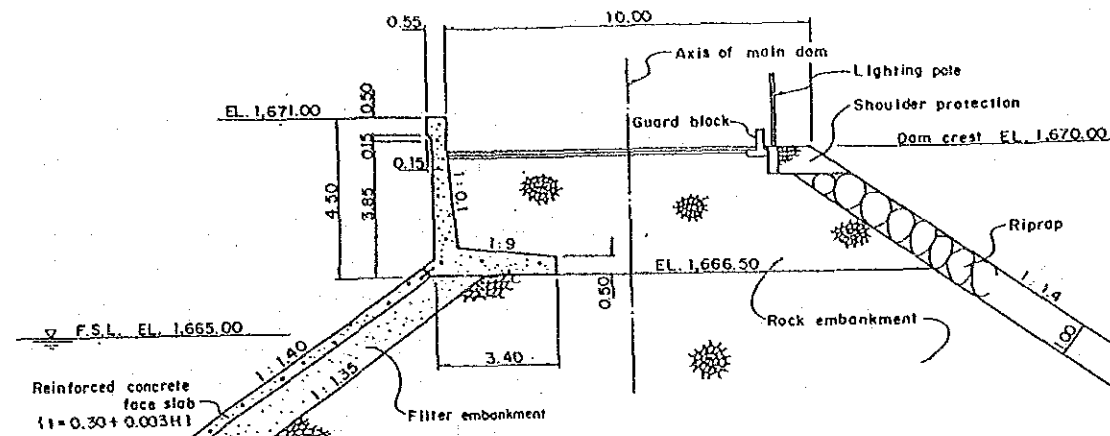


図 S.13 ダムの一般平面図

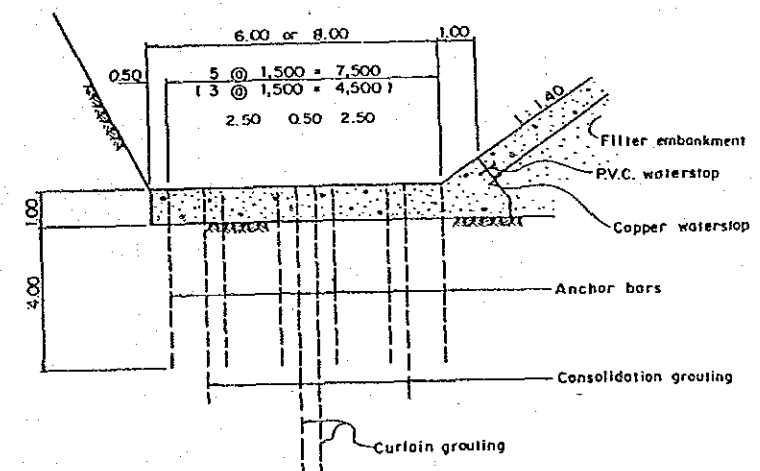
REPUBLIC OF KENYA
 MAGWAGWA HYDROELECTRIC
 POWER DEVELOPMENT PROJECT
 JAPAN INTERNATIONAL COOPERATION AGENCY



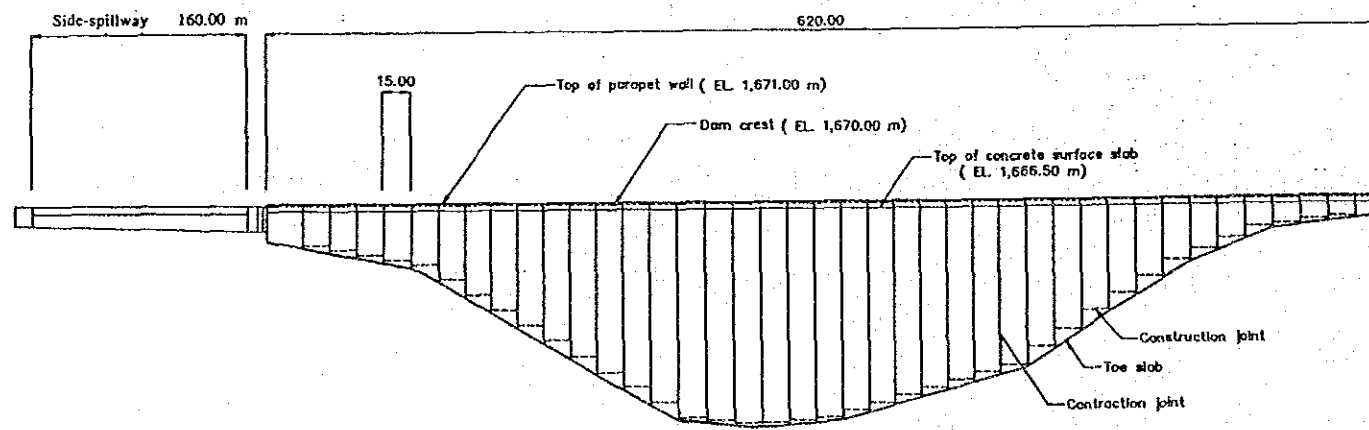
TYPICAL CROSS SECTION SCALE A



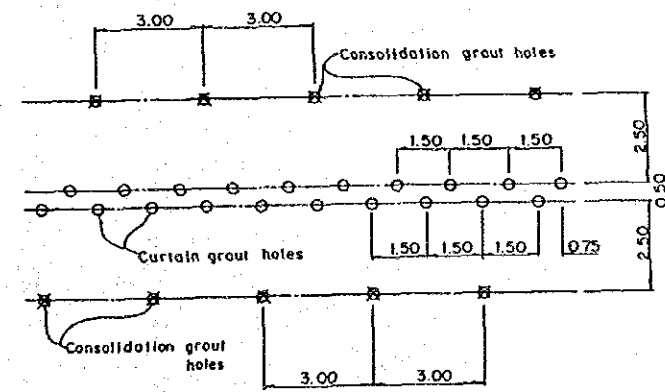

DETAILS OF CREST SCALE B



DETAILS OF TOE SLAB SCALE B



FRONT VIEW SCALE A



ARRANGEMENT OF GROUT HOLES SCALE B

図 S.14 主ダムの構造図

REPUBLIC OF KENYA
MAGWAGWA HYDROELECTRIC
POWER DEVELOPMENT PROJECT
JAPAN INTERNATIONAL COOPERATION AGENCY

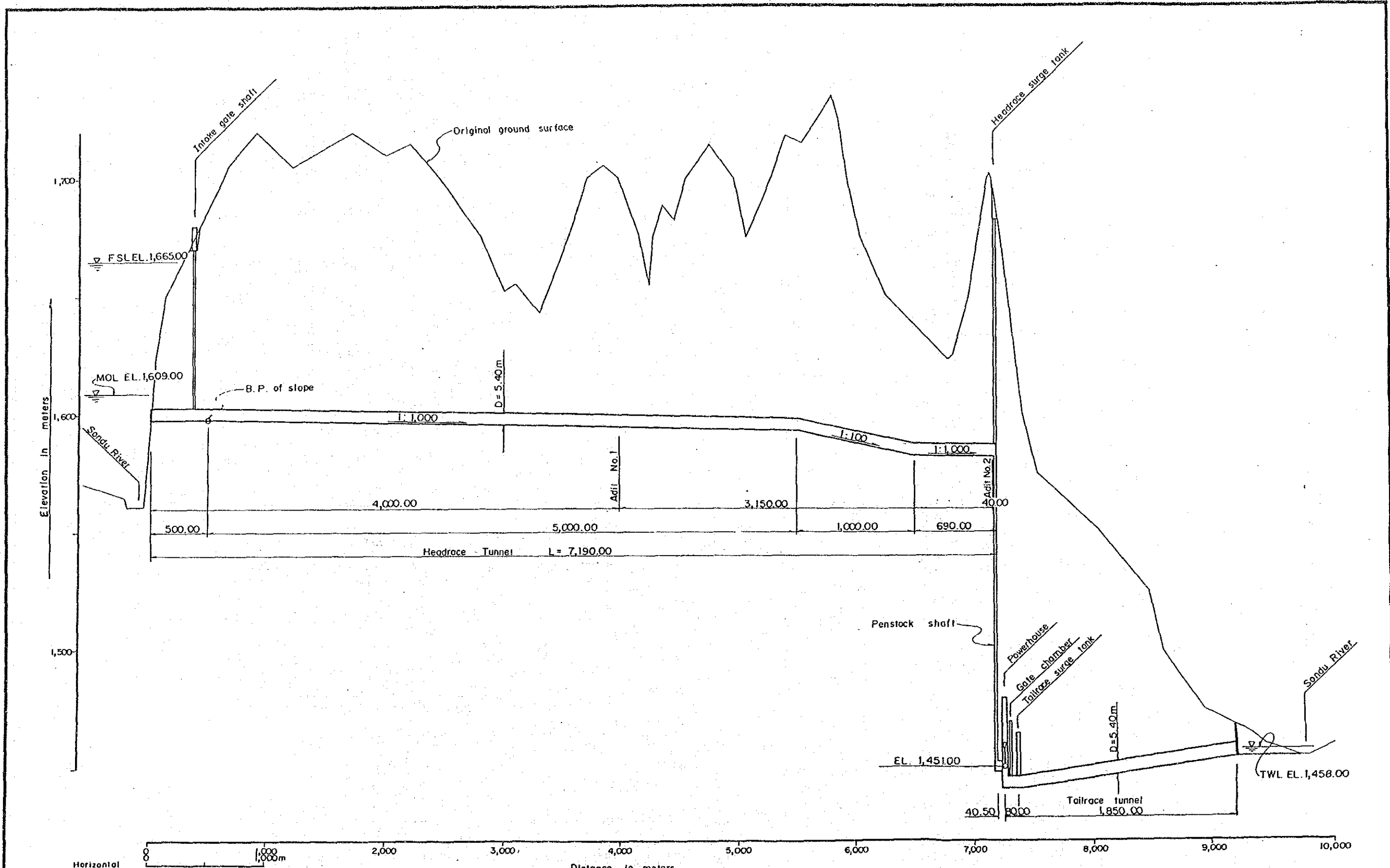
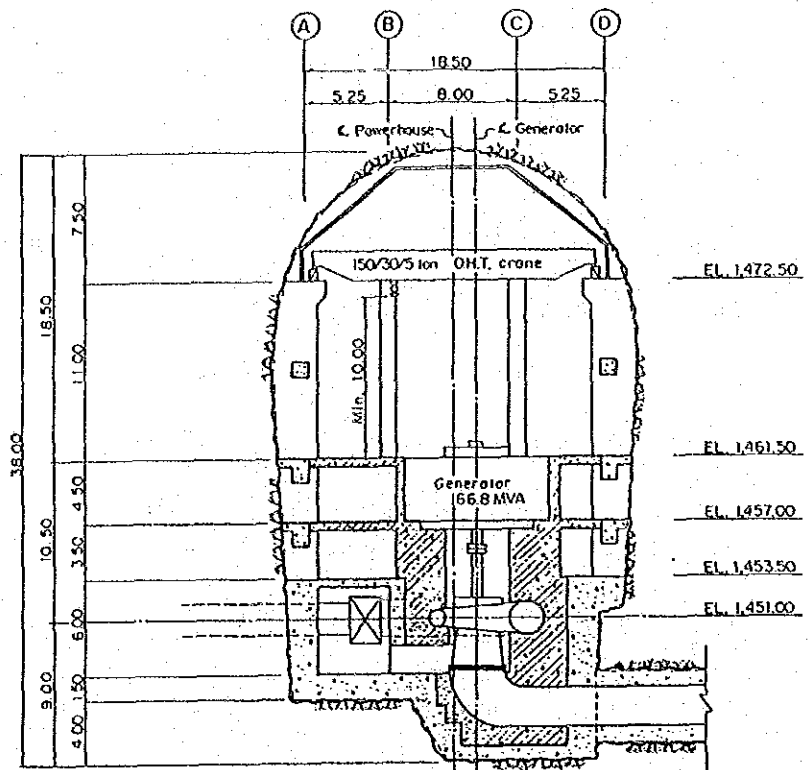
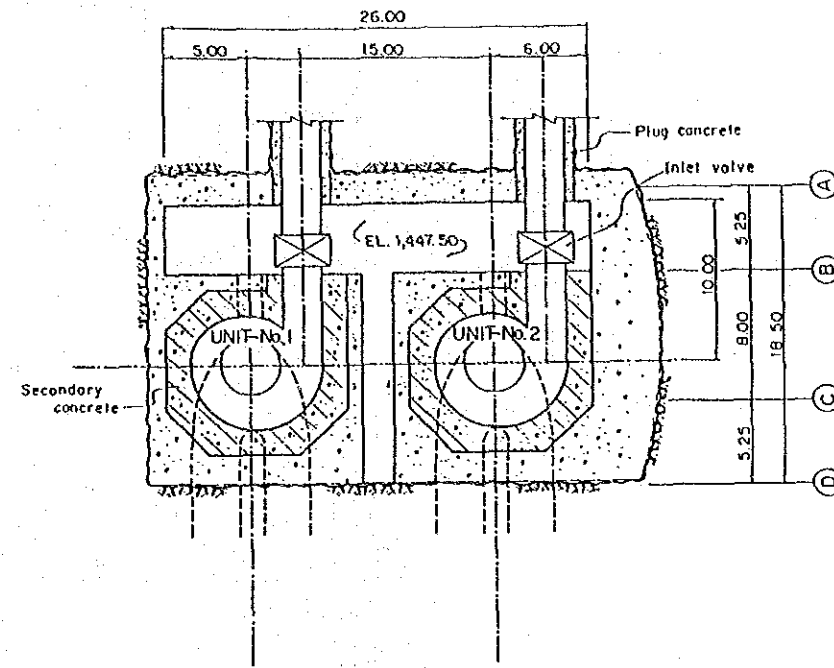


図 S.15 水路の縦断図

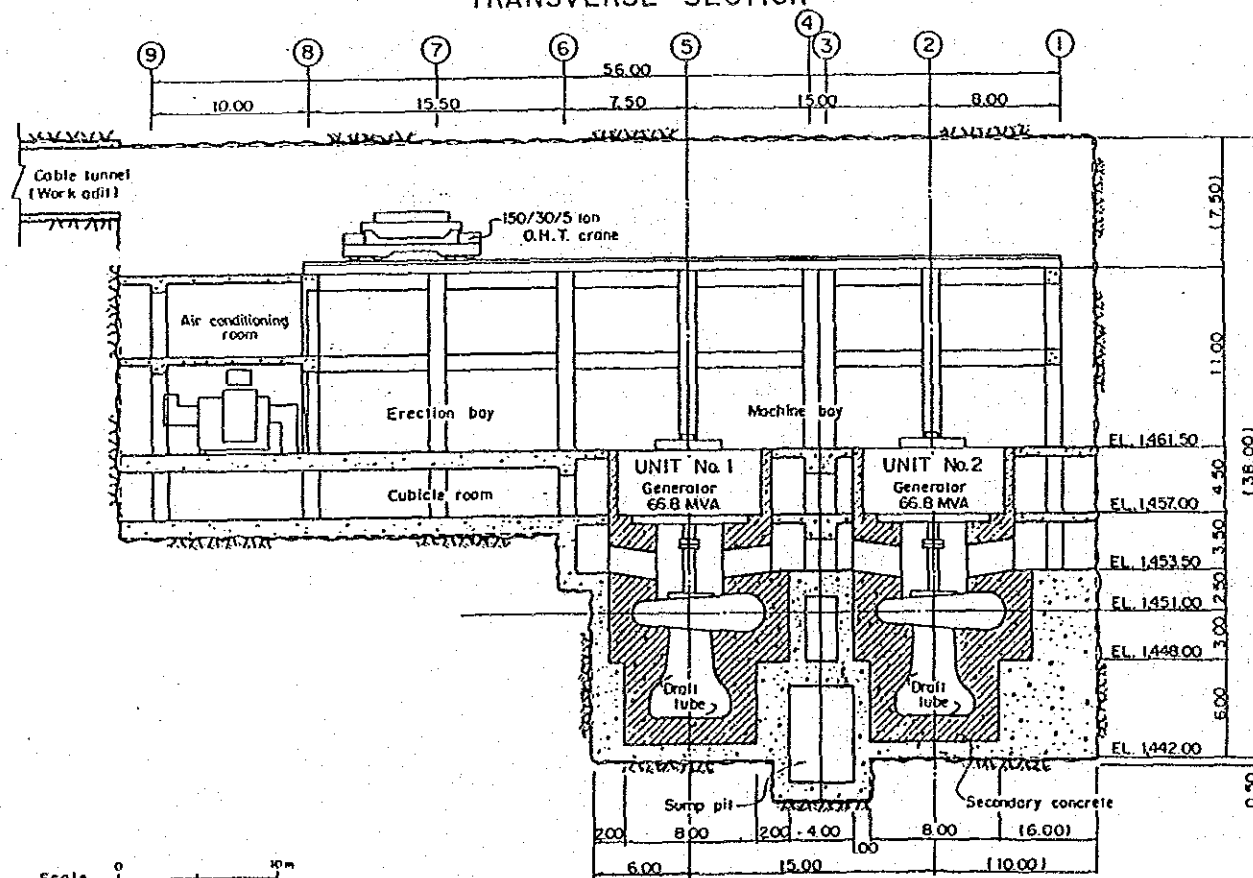
REPUBLIC OF KENYA
 MAGWAGWA HYDROELECTRIC
 POWER DEVELOPMENT PROJECT
 JAPAN INTERNATIONAL COOPERATION AGENCY



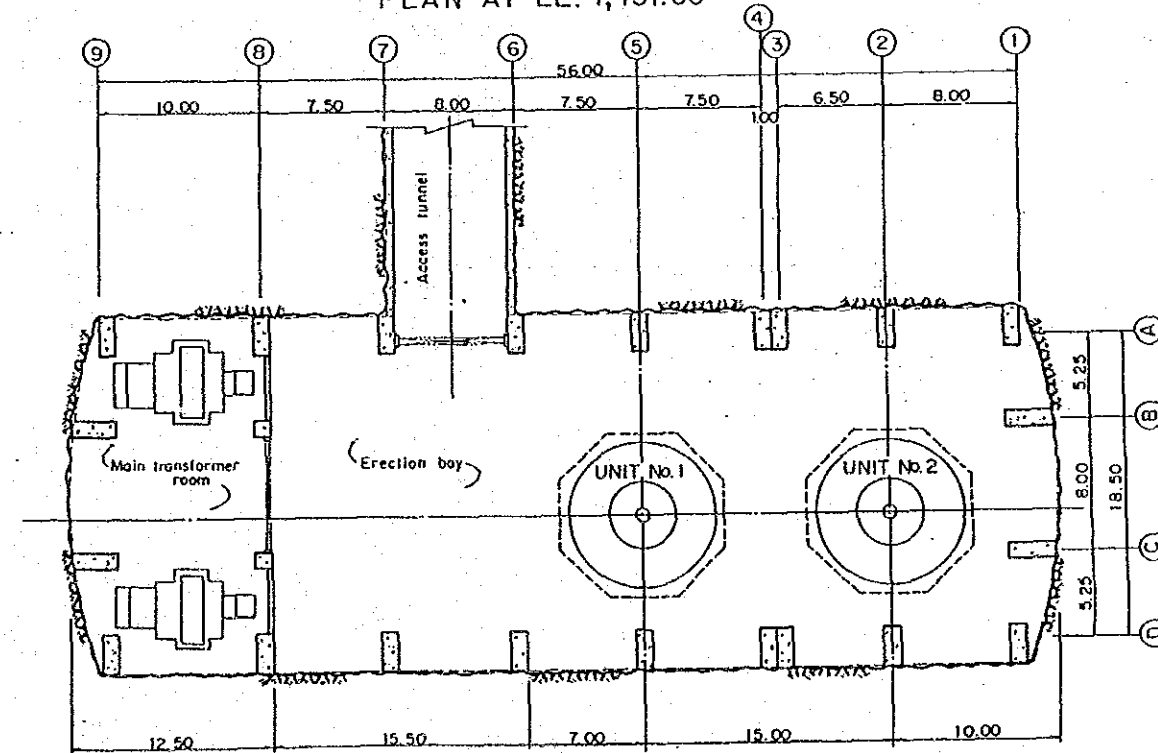
TRANSVERSE SECTION



PLAN AT EL. 1,451.00



LONGITUDINAL SECTION



PLAN AT EL. 1,461.50

Scale 0 10m

図 S.16 発電所の構造図

REPUBLIC OF KENYA
MAGWAGWA HYDROELECTRIC
POWER DEVELOPMENT PROJECT
JAPAN INTERNATIONAL COOPERATION AGENCY

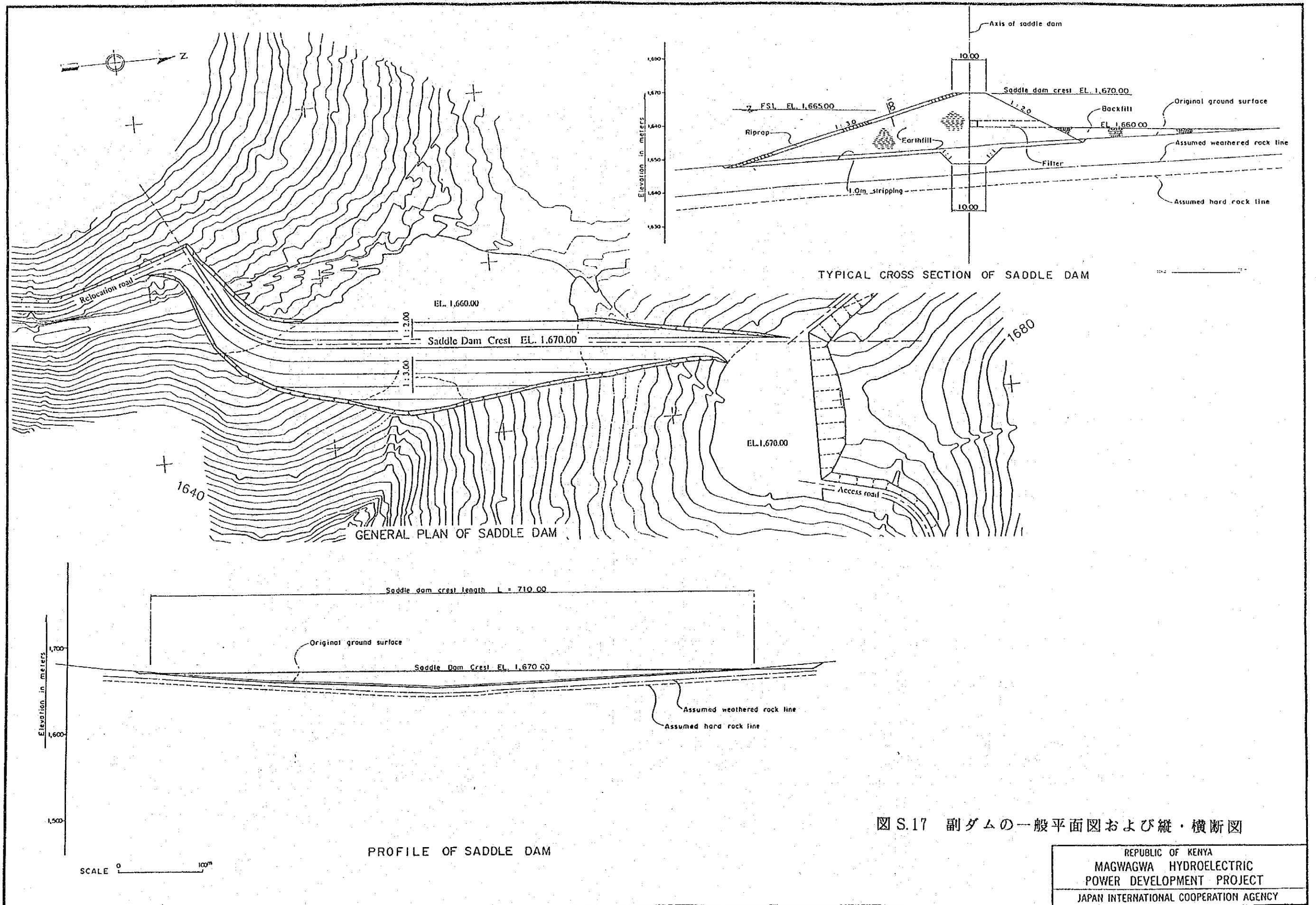


図 S.17 副ダムの一般平面図および縦・横断面図

REPUBLIC OF KENYA
 MAGWAGWA HYDROELECTRIC
 POWER DEVELOPMENT PROJECT
 JAPAN INTERNATIONAL COOPERATION AGENCY

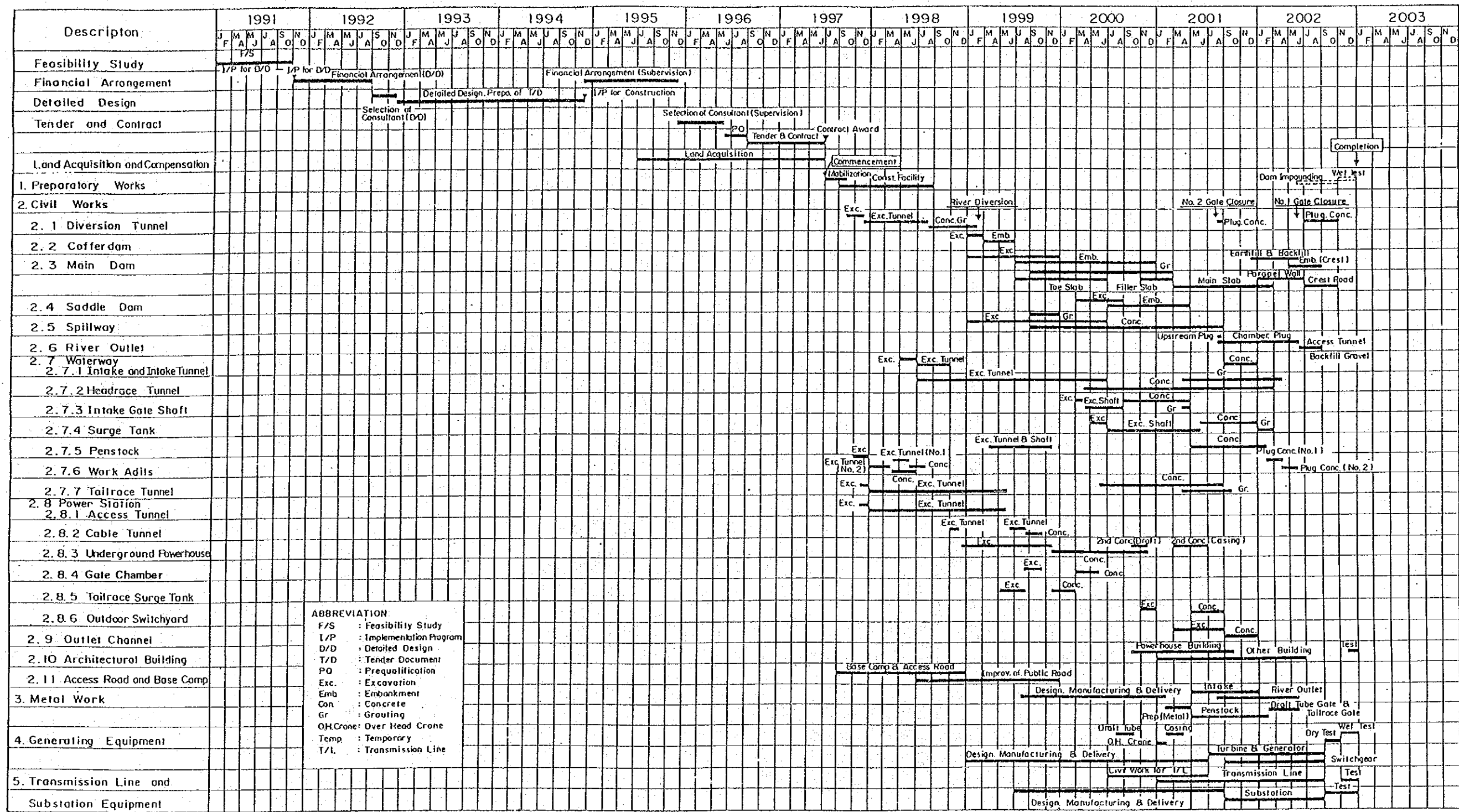


図 S.18 施工計画

REPUBLIC OF KENYA
MAGWAGWA HYDROELECTRIC
POWER DEVELOPMENT PROJECT
JAPAN INTERNATIONAL COOPERATION AGENCY

JICA