

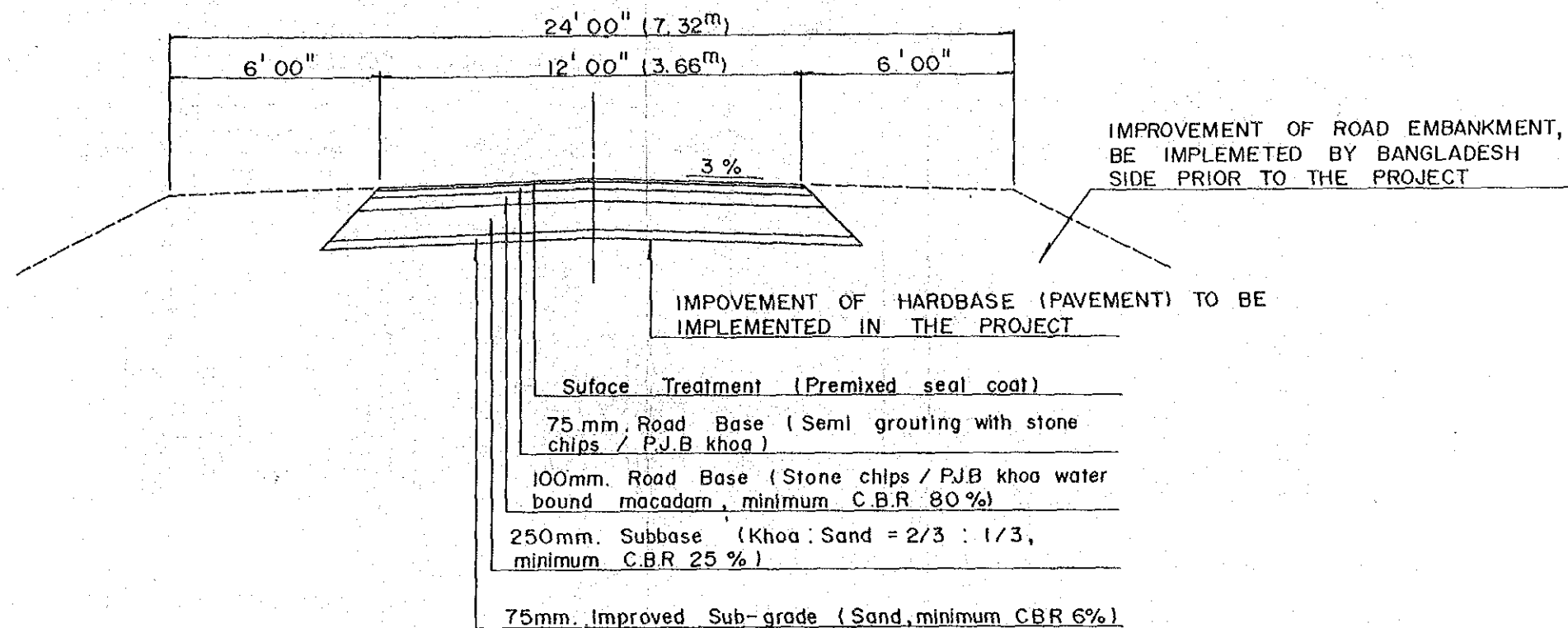
添付図面

図面リスト

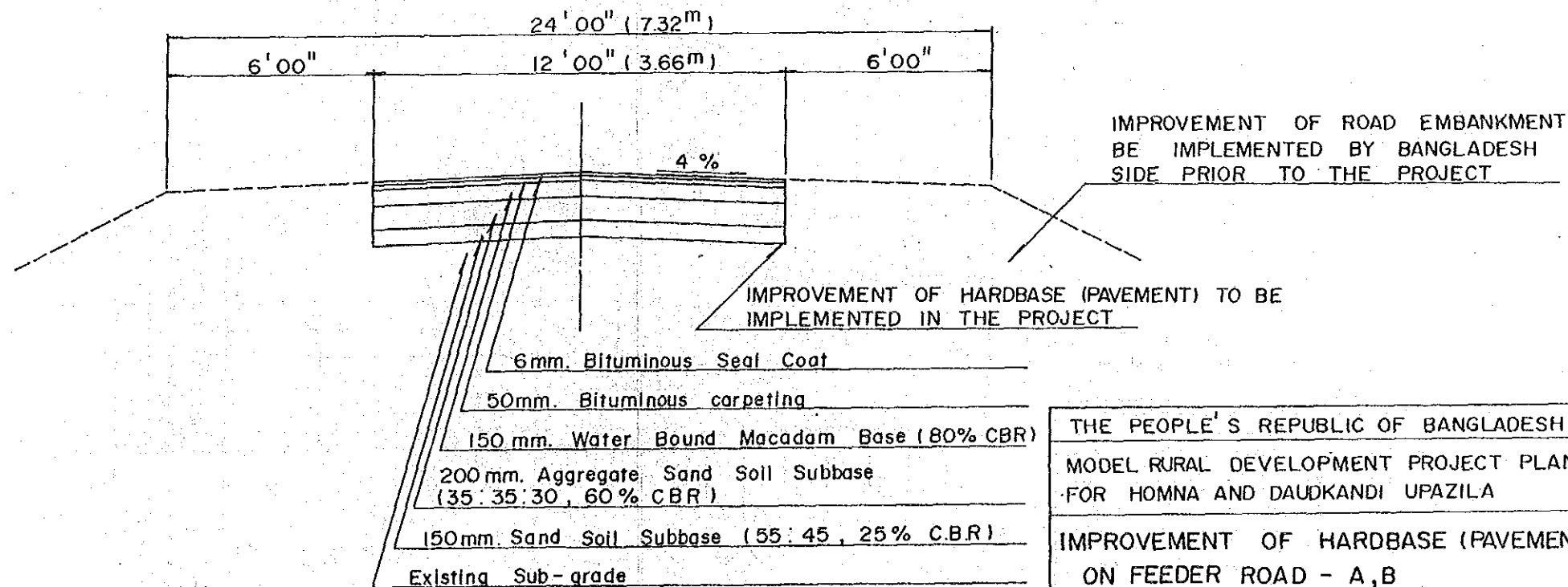
1. IMPROVEMENT OF HARDBASE (PAVEMENT) ON FEEDER ROAD-A, B
2. GENERAL PLAN FOR BRIDGE NO. 1
3. GENERAL PLAN FOR BRIDGE NO. 2
4. GENERAL PLAN FOR BRIDGE NO. 3
5. GENERAL PLAN FOR BRIDGE NO. 4
6. TYPICAL CROSS SECTION FOR CANAL RE-EXCAVATION
7. BURIED PIPELINE PIPE NETWORK
8. BURIED PIPELINE SYSTEM STRUCTURAL DRAWING
9. HOMNA TRAINING CENTER DRAWING LIST AND SITE PLAN
10. HOMNA TRAINING CENTER GROUND FLOOR PLAN
11. HOMNA TRAINING CENTER 1ST FLOOR PLAN
12. HOMNA TRAINING CENTER ELEVATIONS
13. HOMNA TRAINING CENTER ELEVATIONS AND SECTIONS
14. HOMNA TRAINING CENTER STORAGE HOUSE FOR LOE-LIFT PUMPS (WITH WORKSHOP)
15. HOMNA GODOWN DRAWING LIST AND SITE PLAN
16. HOMNA GODOWN (GRAIN) FLOOR PLAN ELEVATIONS AND SECTIONS
17. HOMNA GODOWN (FERTILIZER) FLOOR PLAN ELEVATIONS AND SECTIONS
18. DAUDKANDI TRAINING CENTER DRAWING LIST AND SITE PLAN
19. DAUDKANDI TRAINING CENTER GROUND FLOOR PLAN
20. DAUDKANDI TRAINING CENTER 1ST FLOOR PLAN
21. DAUDKANDI TRAINING CENTER ELEVATIONS
22. DAUDKANDI TRAINING CENTER ELEVATIONS AND SECTIONS
23. HOMNA PRIMARY SCHOOL DRAWING LIST AND SITE PLAN
24. HOMNA PRIMARY SCHOOL GROUND FLOOR PLAN
25. HOMNA PRIMARY SCHOOL 1ST FLOOR PLAN
26. HOMNA PRIMARY SCHOOL ELEVATIONS
27. HOMNA PRIMARY SCHOOL SECTION
28. DAUDKANDI JAMALKANDI PRIMARY SCHOOL DRAWING LIST AND SITE PLAN
29. DAUDKANDI JAMALKANDI PRIMARY SCHOOL GROUND FLOOR PLAN 1ST FLOOR PLAN
30. DAUDKANDI JAMALKANDI PRIMARY SCHOOL ELEVATIONS AND SECTIONS
31. DAUDKANDI ITAKHOLA PRIMARY SCHOOL DRAWING LIST AND SITE PLAN
32. DAUDKANDI ITAKHOLA PRIMARY SCHOOL FLOOR PLAN. ELEVATIONS. SECTIONS
33. DAUDKANDI ICHRPUR PRIMARY SCHOOL DRAWING LIST AND SITE PLAN

34. DAUDKANDI ICHRPUR PRIMARY SCHOOL GROUND FLOOR PLAN 1ST FLOOR PLAN
35. DAUDKANDI ICHRPUR PRIMARY SCHOOL ELEVATIONS AND SECTIONS
36. HOMNA DULALPUR GROWTH CENTER SITE PLAN
37. DAUDKANDI GOALMARI GROWTH CENTER SITE PLAN
38. DULALPUR (GOALMARI) GROWTH CENTER SHED FLOOR PLAN ELEVATION AND SECTION

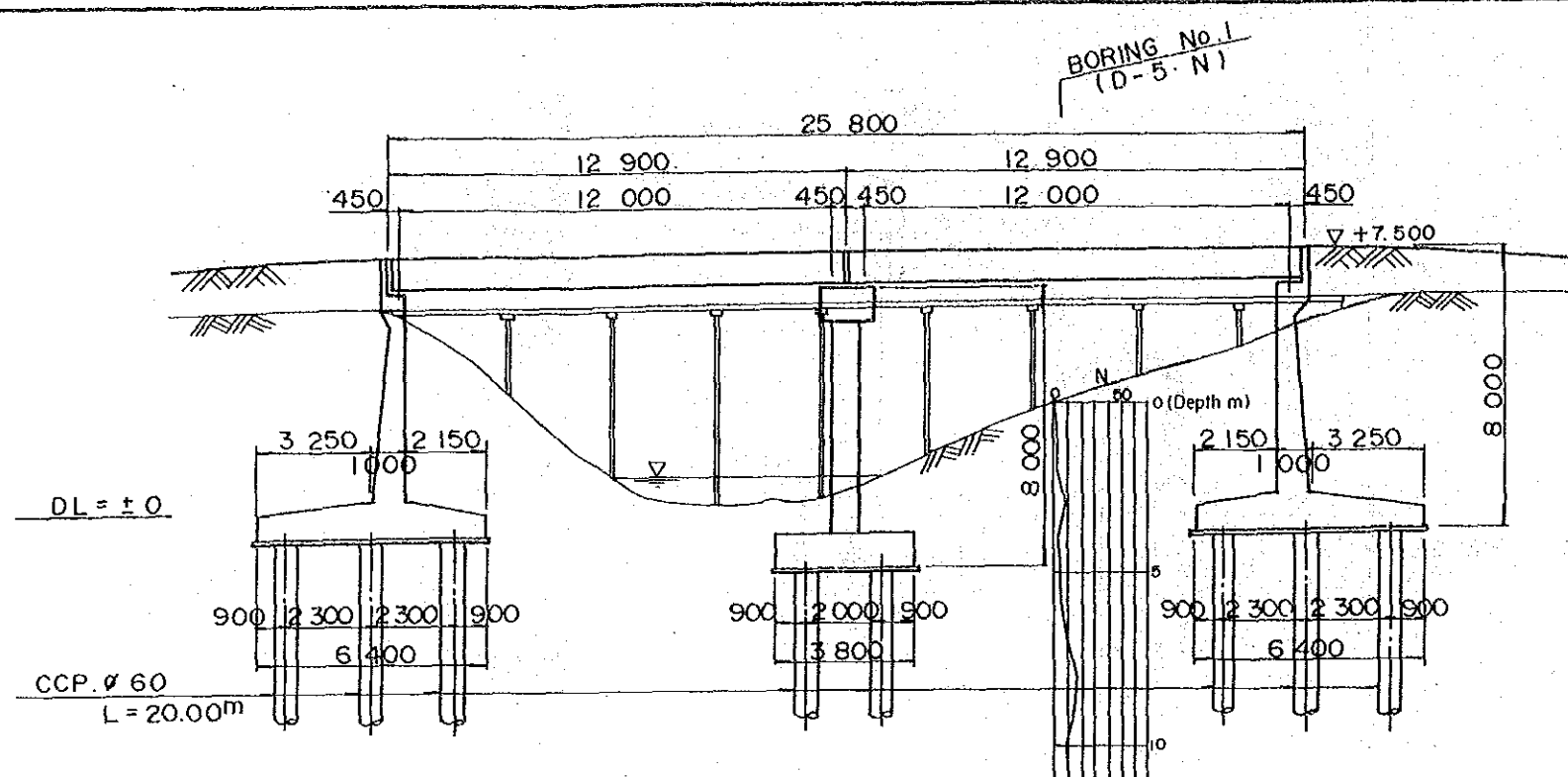
TYPICAL CROSS SECTION FOR FEEDER ROAD-A
(SCALE : 1/50)



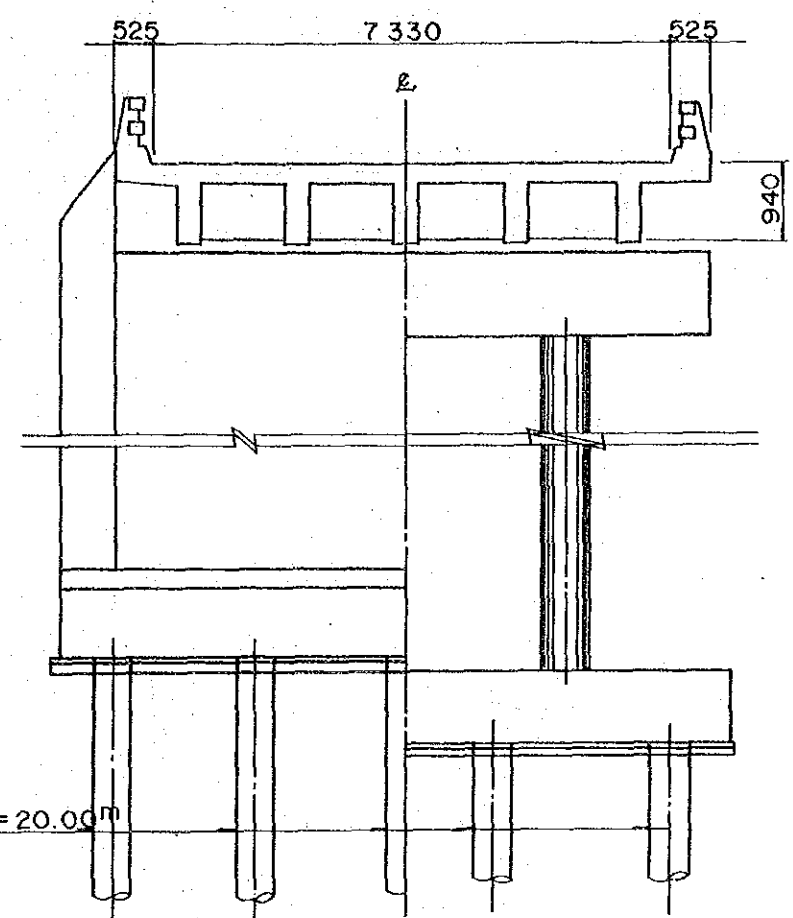
TYPICAL CROSS SECTION FOR FEEDER ROAD - B
(SCALE : 1/50)



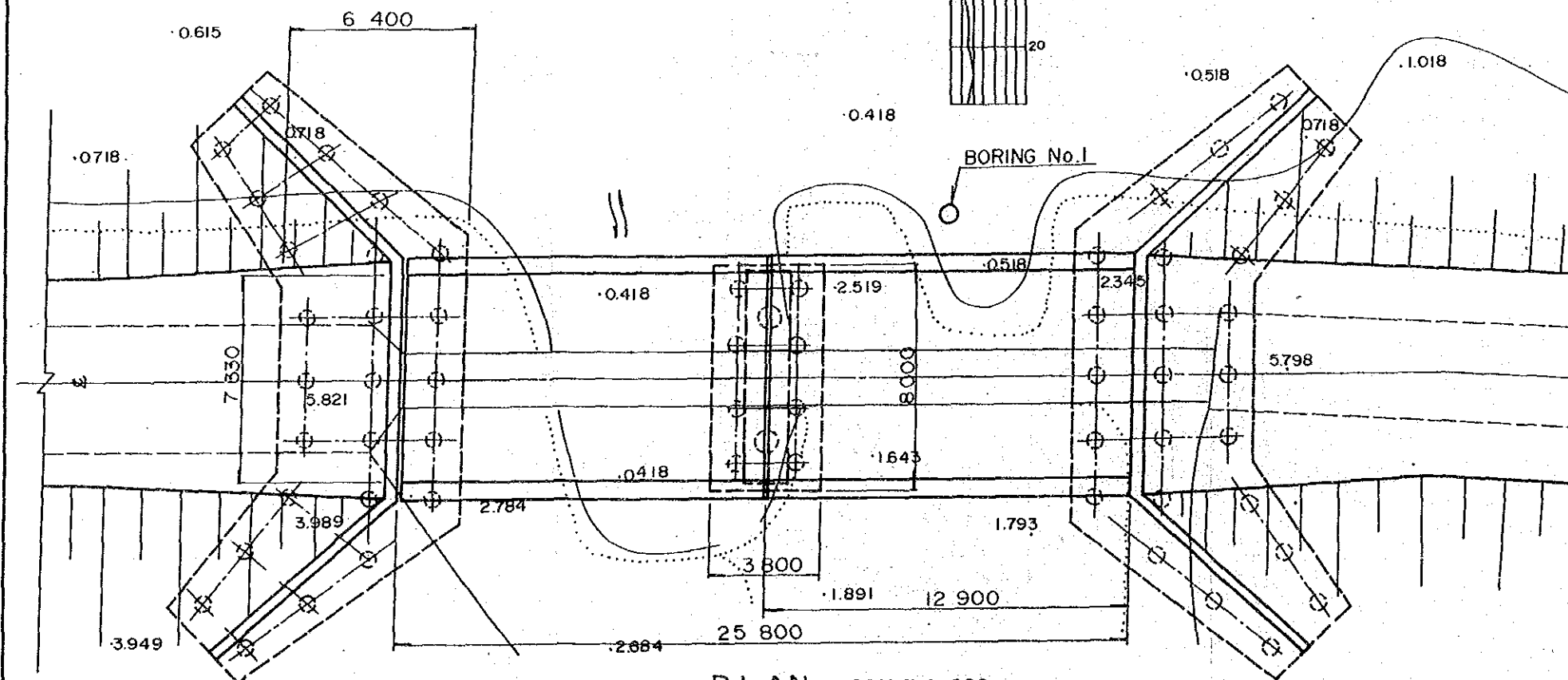
| | | | |
|--|--|-----|---|
| THE PEOPLE'S REPUBLIC OF BANGLADESH | | | |
| MODEL RURAL DEVELOPMENT PROJECT PLAN | | | |
| FOR HOMNA AND DAUDKANDI UPAZILA | | | |
| IMPROVEMENT OF HARDBASE (PAVEMENT) | | | |
| ON FEEDER ROAD - A, B | | | |
| DATE | | No. | 1 |
| JAPAN INTERNATIONAL COOPERATION AGENCY | | | |



LONGITUDINAL SECTION SCALE 1:200



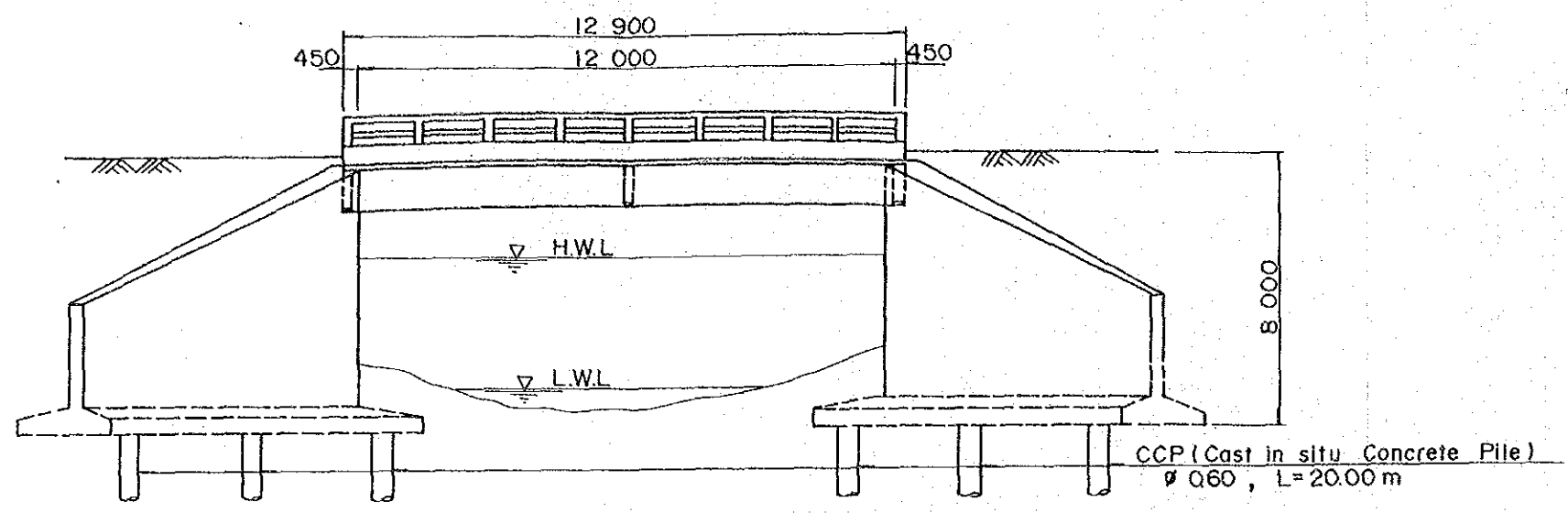
CROSS SECTION SCALE 1:100



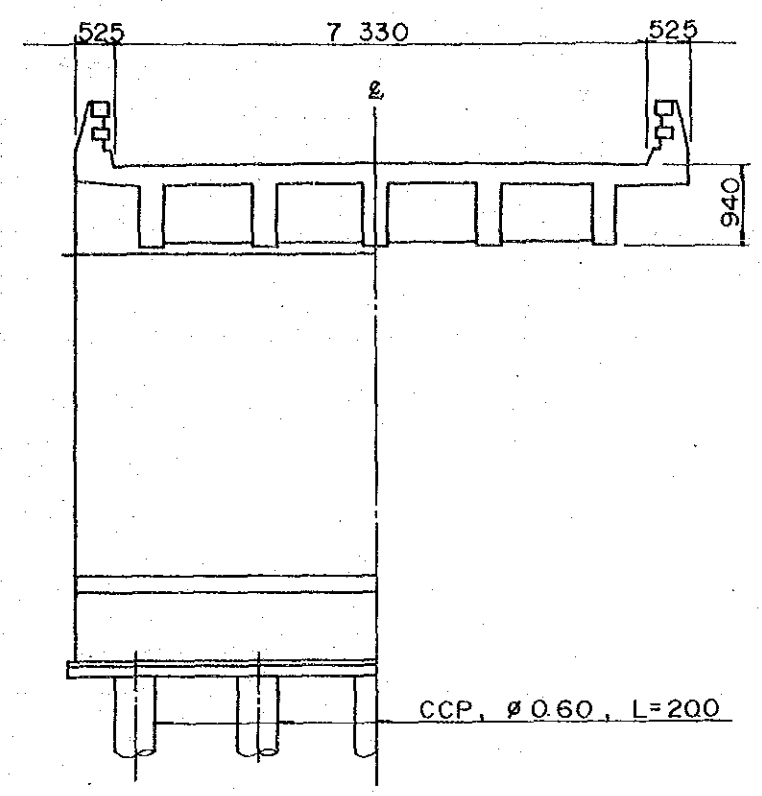
PLAN SCALE 1:200

(DESIGN CRITERIA)
 LIVE LOAD : H 20 - 44
 DESIGN STRENGTH
 CONCRETE : 21 MN / m² (3000psi or 210 kg / cm²) - cylinder
 REINFORCING BAR : Yield strength 240 MN / m² (34 000 psi)
 BEARING FORCE
 FOUNDATION PILE : 57 ton / pile (Dia. 0.45 x 20 meters)
 75 ton / pile (Dia. 0.60 x 20 meters)
 (DESIGN STANDARD):
 AASHTO (1983) / Working Stress Design Method

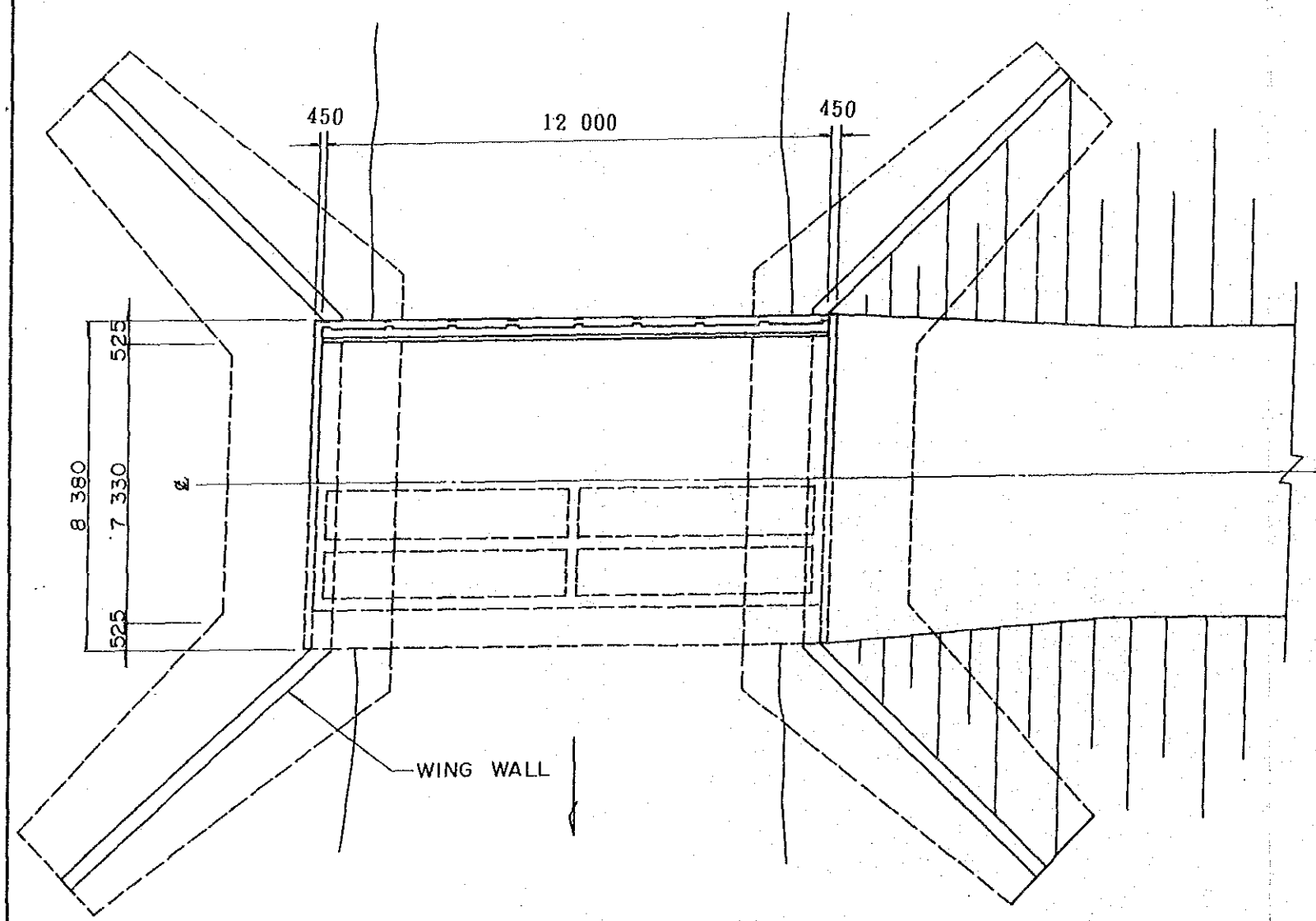
| | | | |
|--|--|-----|---|
| THE PEOPLE'S REPUBLIC OF BANGLADESH | | | |
| MODEL RURAL DEVELOPMENT PROJECT PLAN FOR HOMNA AND DAUDKANDI UPAZILA | | | |
| GENERAL PLAN FOR BRIDGE NO. 1 | | | |
| DATE | | No. | 2 |
| JAPAN INTERNATIONAL COOPERATION AGENCY | | | |



ELEVATION



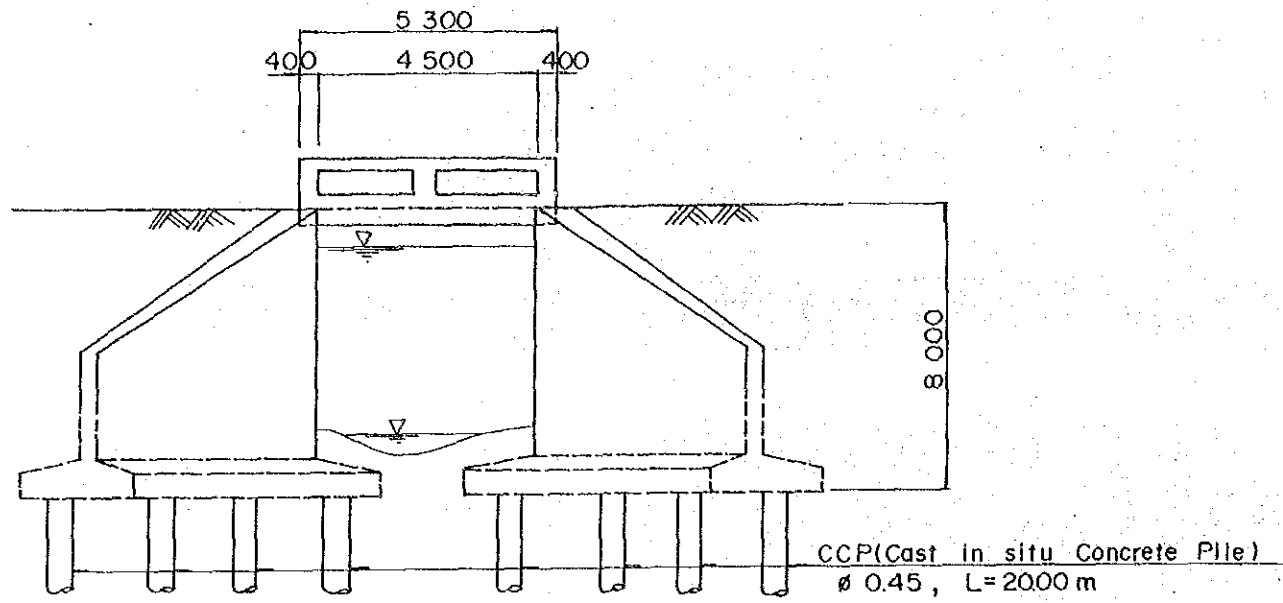
CROSS SECTION



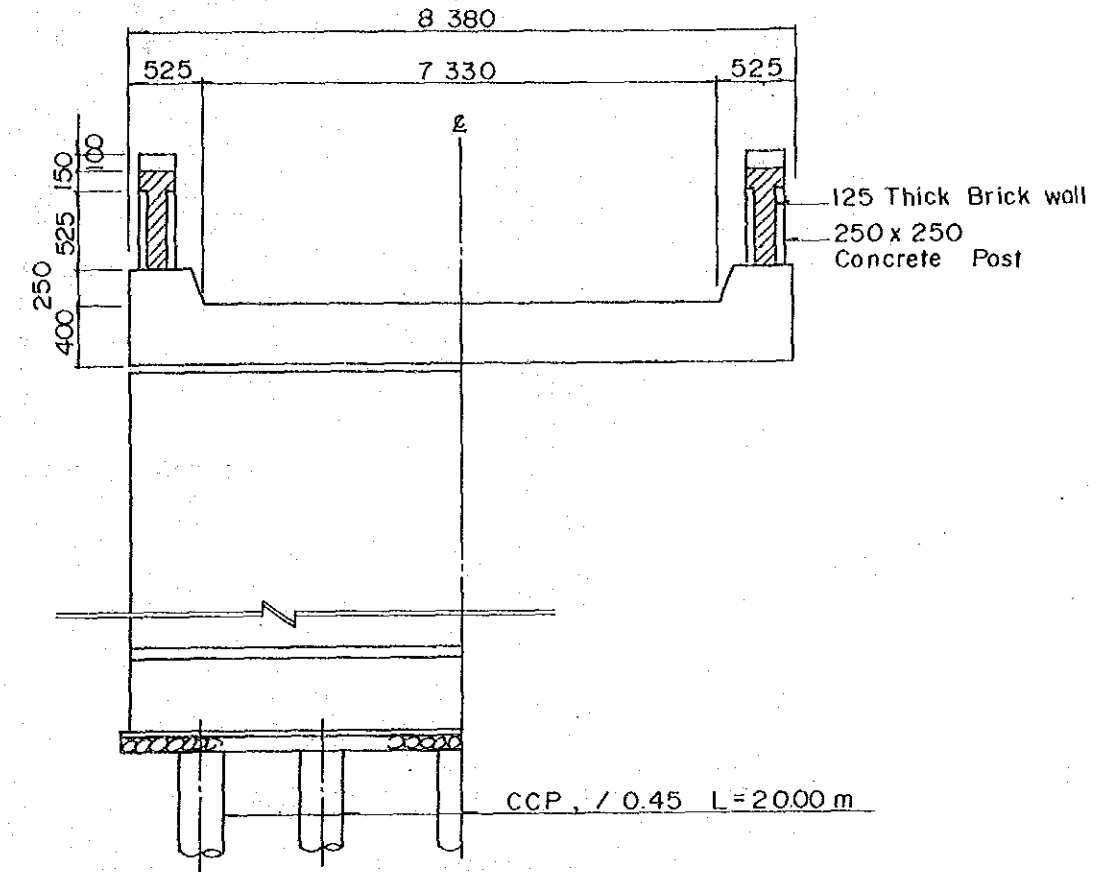
(DESIGN CRITERIA)

- LIVE LOAD : H 20-44
- DESIGN STRENGTH:
 - CONCRETE : 2.1 MN/s.m (3 000psi or 210 kg/s.cm)- cylinder
 - REINFORCING BAR : Yield strength 240 MN/s.m (34 000psi)
- BEARING FORCE:
 - FOUNDATION PILE : 57 ton / pile (Dia.0.45 x 20meters)
 - 75 ton / pile (Dia 0.60 20meters)
- DESIGN STANDARD:
 - AASHTO (1983) Working stress Design method.

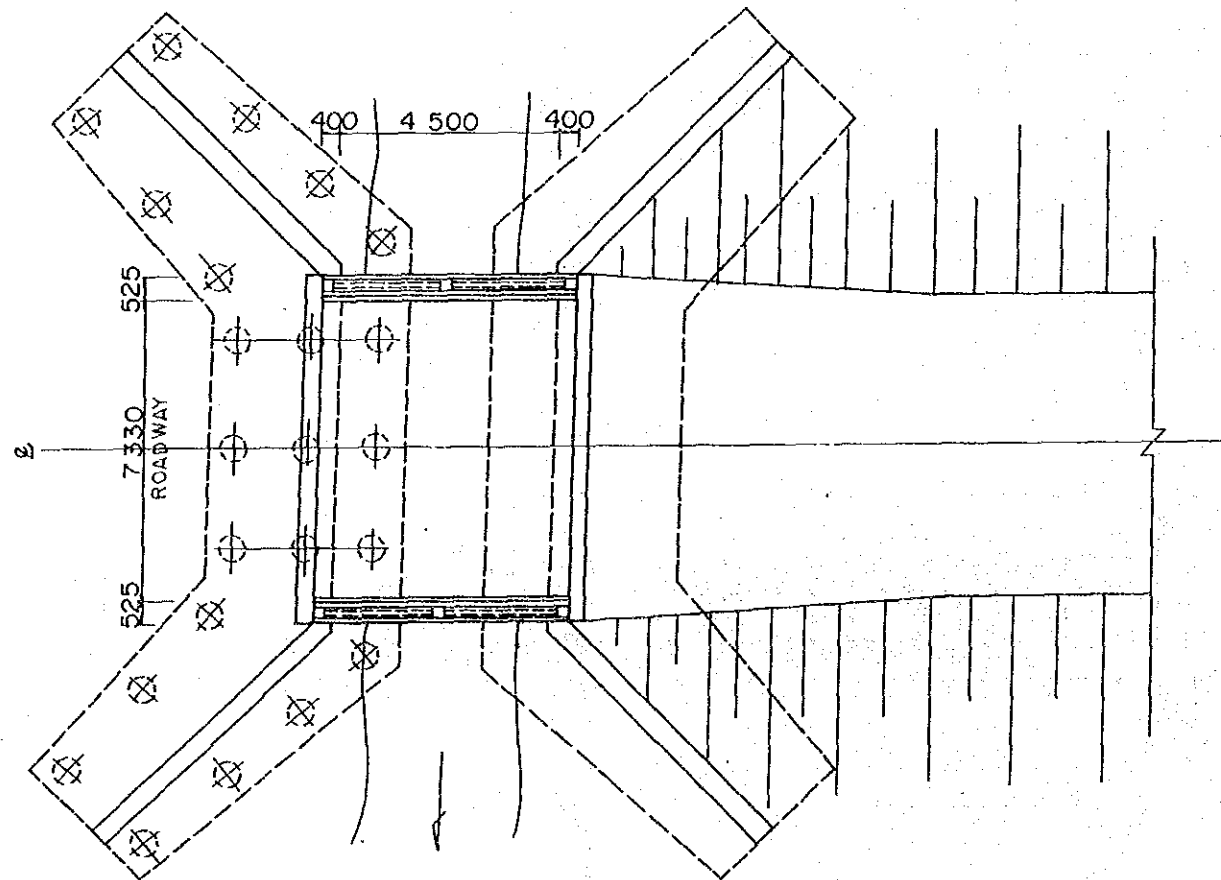
| | | | |
|---|--|-----|---|
| THE PEOPLE'S REPUBLIC OF BANGLADESH | | | |
| MODEL RURAL DEVELOPMENT PROJECT PLAN FOR HOMNA AND DAUDKANDI UPAZILA | | | |
| GENERAL PLANE FOR BRIDGE NO.2 | | | |
| DATE | | No. | 3 |
| JAPAN INTERNATIONAL COOPERATION AGENCY | | | |



ELEVATION



CROSS SECTION



PLAN

(DESIGN CRITERIA)

LIVE LOAD : H20-44

DESIGN STRENGTH

CONCRETE : 21 MN / sm (3 000 psi or 210 kg/s.cm) - cylinder

REINFORCING BAR: Yield strength 240 MN / s.m (34 000 psi)

BEARING FORCE :

FOUNDATION PILE: 57 ton / pile (Dia. 0.45 x 20 meters)

75 ton / pile (Dia. 0.60 x 20 meters)

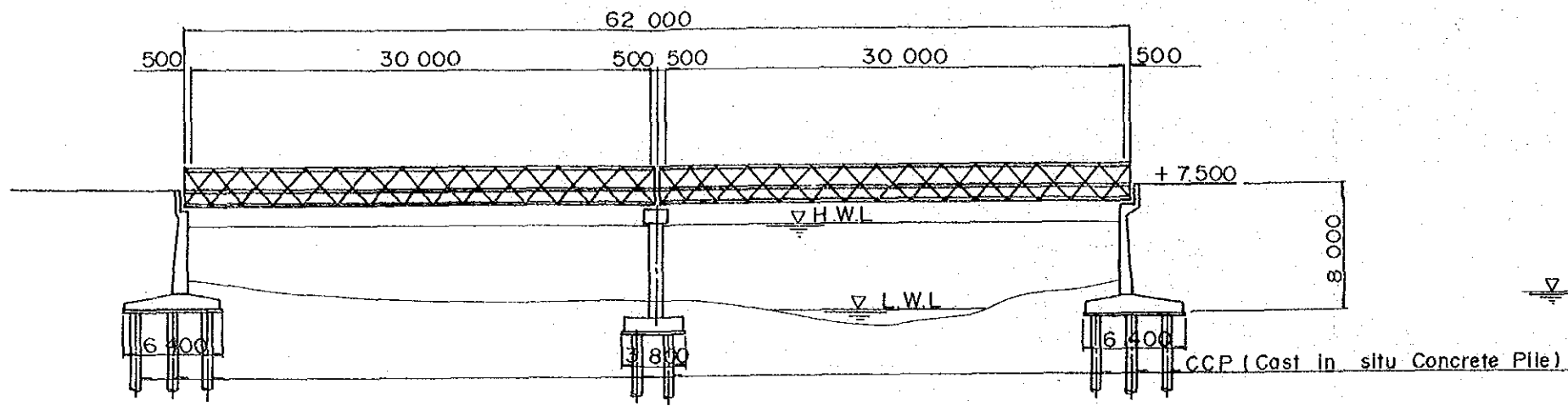
DESIGN STANDARD :

AASHTO (1983) / Working Stress Design Method

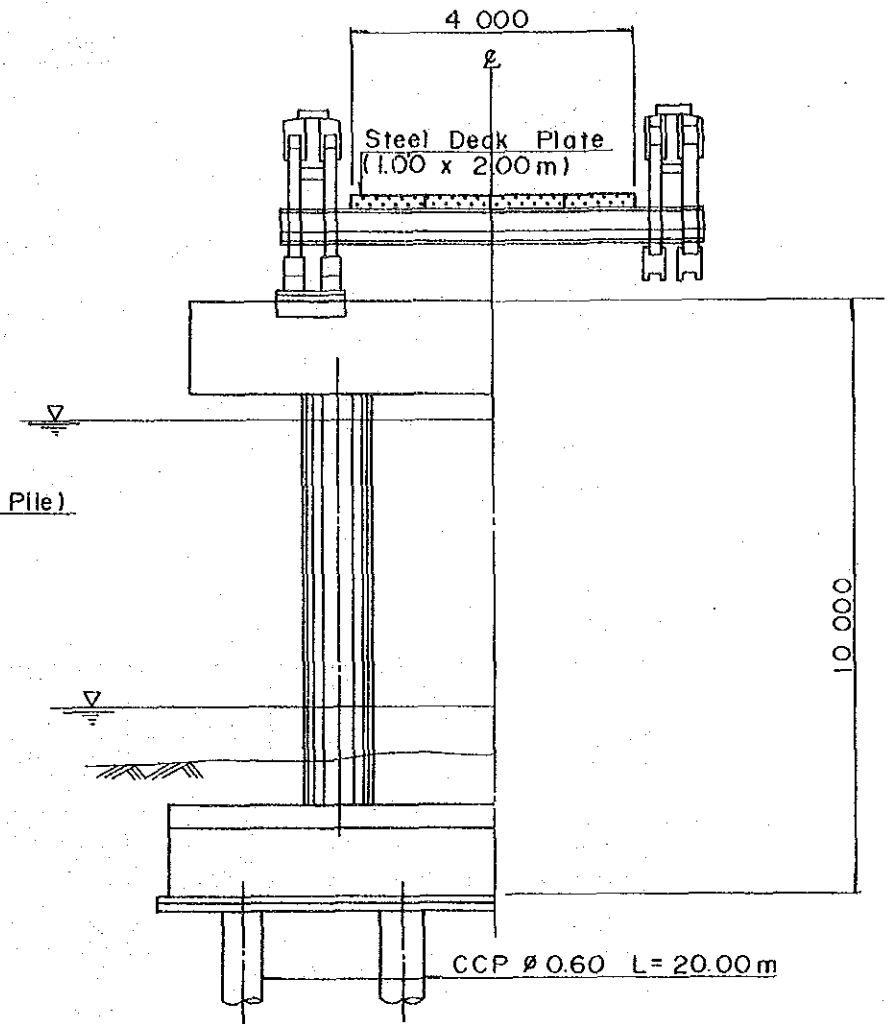
THE PEOPLE'S REPUBLIC OF BANGLADESH
MODEL RURAL DEVELOPMENT PROJECT PLAN
FOR HOMNA AND DAUDKANDI UPAZILA

GENERAL PLANE FOR
BRIDGE NO. 3

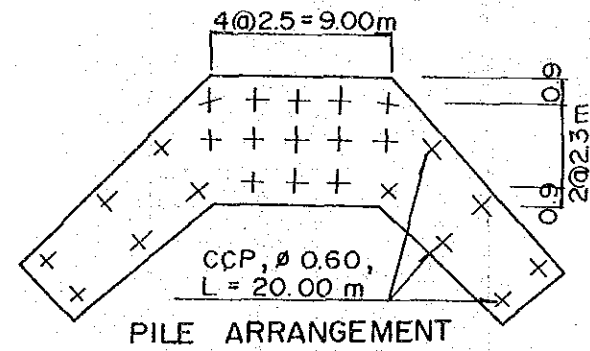
| | | | |
|--|--|-----|---|
| DATE | | No. | 4 |
| JAPAN INTERNATIONAL COOPERATION AGENCY | | | |



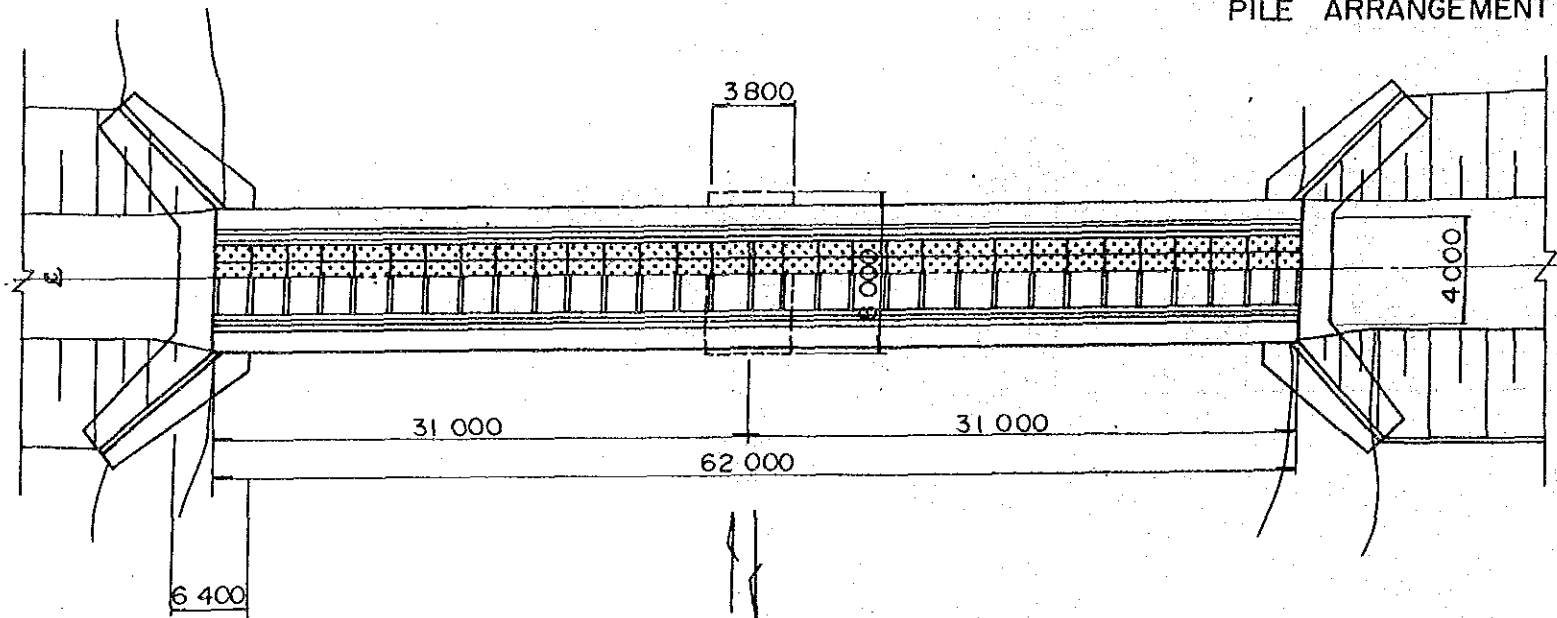
LONGITUDINAL SECTION SCALE 1:400



CROSS SECTION SCALE 1:100



PILE ARRANGEMENT



PLAN SCALE 1:400

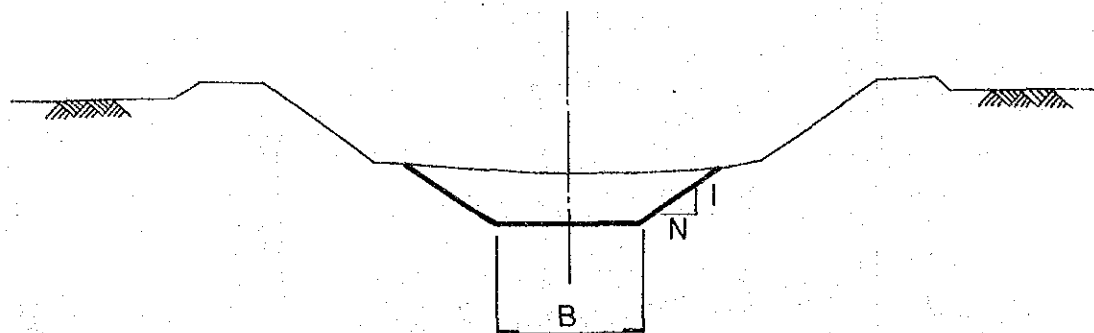
(DESIGN CRITERIA

- LIVE LOAD : H 20-44
- DESIGN STRENGTH :
 - CONCRETE : 2.1 MN / s.m (3000psi or 210kg / s.cm) - cylinder
 - REINFORCING BAR : yield strength 240 MN / s.m (34 000 psi)
- BEARING FORCE :
 - FOUNDATION PILE : 57 ton / pile (Dia.0.45 x 20 meters)
 - 75ton / pile (Dia.0.60 x 20 meters)

DESIGN STANDARD : AASHTO (1983) Working Stress Design Method

| | | | |
|--|--|-----|---|
| THE PEOPLE'S REPUBLIC OF BANGLADESH | | | |
| MODEL RURAL DEVELOPMENT PROJECT PLAN FOR HOMNA AND DAUDKANDI UPAZILA | | | |
| GENERAL PLAN FOR BRIDGE NO.4 | | | |
| DATE | | No. | 5 |
| JAPAN INTERNATIONAL COOPERATION AGENCY | | | |

TYPICAL CROSS SECTION FOR CANAL RE-EXCAVATION



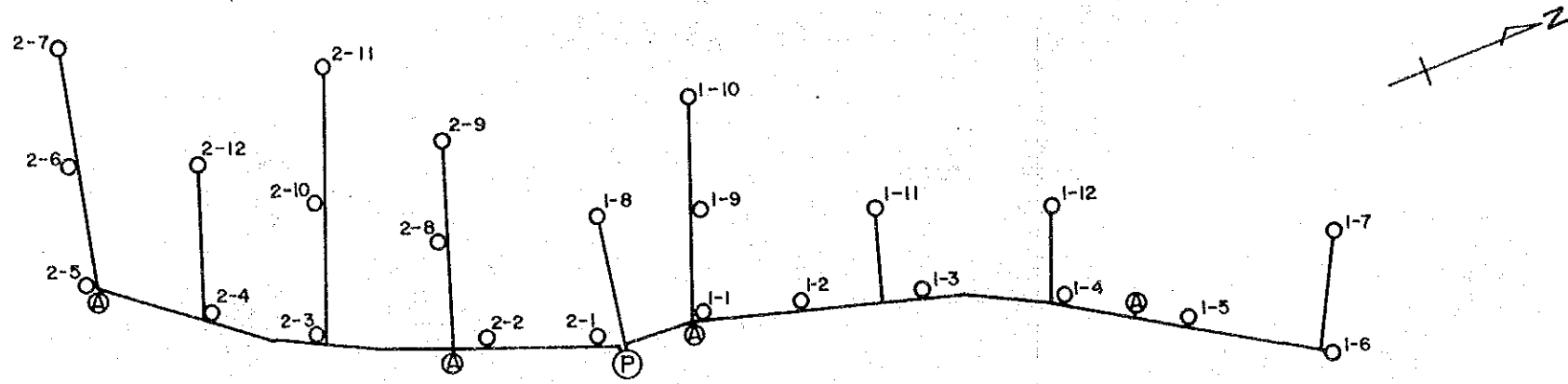
| NO. | NAME OF CANALS | TOTAL LENGTH (km) | RE-EXCAVATION | | | CROSS SECTION | | N | REMARKS |
|-----------|-------------------|----------------------|----------------|-------------|-------------|---------------|----------|-----|---------------------------------|
| | | | LENGTH (km) | B.P (km) | E.P (km) | FH (m) | B (m) | | |
| DAUDKANDI | | | | | | | | | |
| 1 | KHIRAI | 25.5 | 17.5 | 0.0 | 25.5 | 0.5 | 5.0, 3.0 | 1.5 | Exclude From 4km P. to 12 km P. |
| 2 | ASMANIA | 5.9 | 2.9 | 3.0 | 5.9 | 0.0 | 3.0 | 1.5 | |
| 3 | DARAGKHOLA | 10.3 | 4.3 | 6.0 | 10.3 | 0.5 | 3.0 | 1.5 | |
| 4 | NOORPUR | 4.4 | 1.4 | 3.0 | 4.4 | 0.5 | 3.0 | 1.5 | |
| 5 | SATANI-KRISHNAPUR | 3.4 | 3.4 | 0.0 | 3.4 | 0.5 | 3.0 | 1.5 | B=2.0 after 2.0 km |
| 6 | AMTALI | 5.3 | 5.3 | 0.0 | 5.3 | 0.5 | 3.0 | 1.5 | |
| 7 | MAZIBARI | 14.7 | 14.7 | 0.0 | 14.7 | 0.5 | 5.0 | 1.5 | B=3.0 after 3.5 km |
| 8 | LALPUR-SUNDULPUR | 4.6 | 3.7 | 0.0 | 3.7 | 0.0 | 3.0 | 1.5 | |
| 9 | RAMPUR | 4.8 | 2.0 | 2.5 | 4.5 | 0.5 | 3.0 | 1.5 | |
| | (SUB TOTAL) | 78.9 | 55.2 | | | | | | |
| HOMNA | | | | | | | | | |
| 1 | LATIA | 3.0 | 3.0 | 0.0 | 3.0 | 0.0 | 5.0 | 1.5 | B=3.0 after 2.8 km |
| 2 | MATHABANGA | 4.3 | 0.0 | -- | -- | -- | -- | -- | Excluded for Re-excitation |
| 3 | RAGNATHPUR | 2.0 | 0.0 | -- | -- | -- | -- | -- | Excluded for Re-excitation |
| 4 | OMRABAD | 2.0 | 1.8 | 0.0 | 1.8 | 0.0 | 3.0 | 1.5 | FH=0.5 after 0.8 km |
| 5 | BHASANIA | 1.0 | 0.2 | 0.0 | 0.2 | 0.5 | 3.0 | 1.5 | |
| 6 | CHANDERCHAR | 3.4 | 3.4 | 0.0 | 3.4 | 0.0 | 3.0 | 1.5 | |
| | (SUB TOTAL) | 15.7 | 8.4 | | | | | | |
| | TOTAL | 94.6 | 63.6 | | | | | | |

THE PEOPLE'S REPUBLIC OF BANGLADESH
MODEL RURAL DEVELOPMENT PROJECT PLAN
FOR HOMNA AND DAUDKANDI UPAZILA

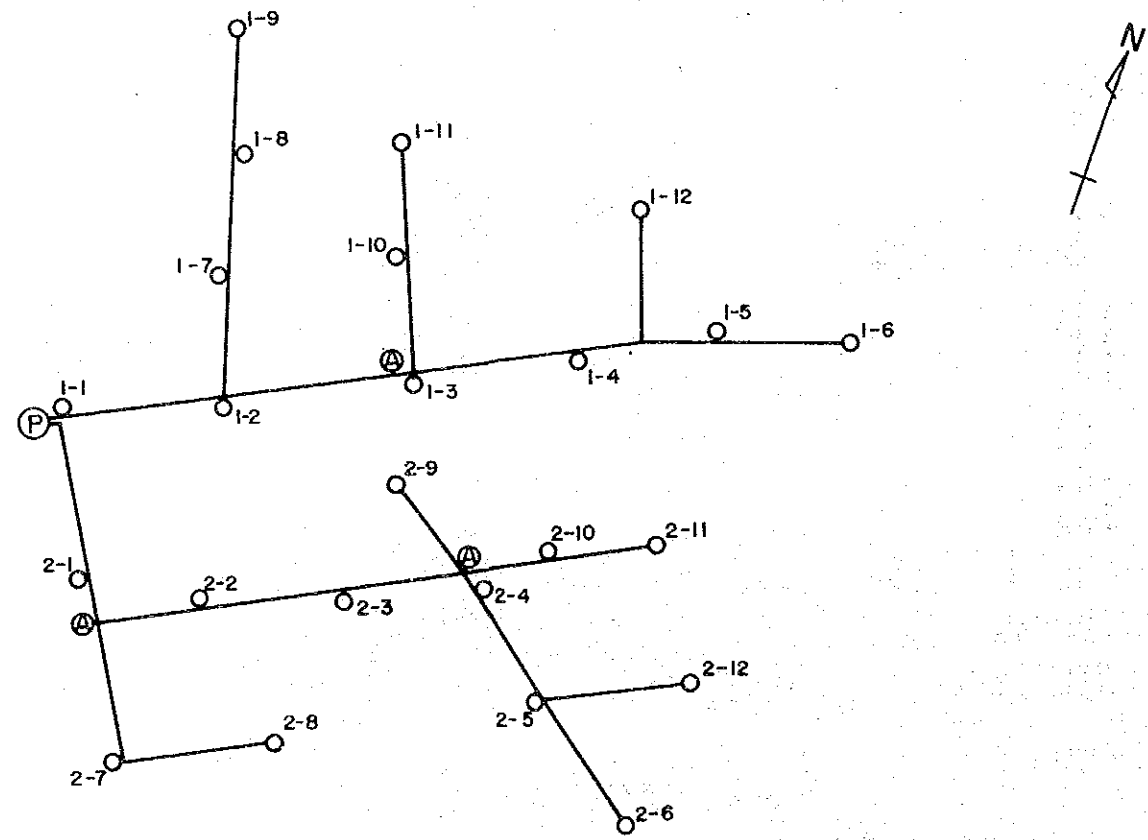
TYPICAL CROSS SECTION
FOR
CANAL RE-EXCAVATION

| | | | |
|--|--|-----|---|
| DATE | | No. | 6 |
| JAPAN INTERNATIONAL COOPERATION AGENCY | | | |

KARIKANDI



KAZIRKONA



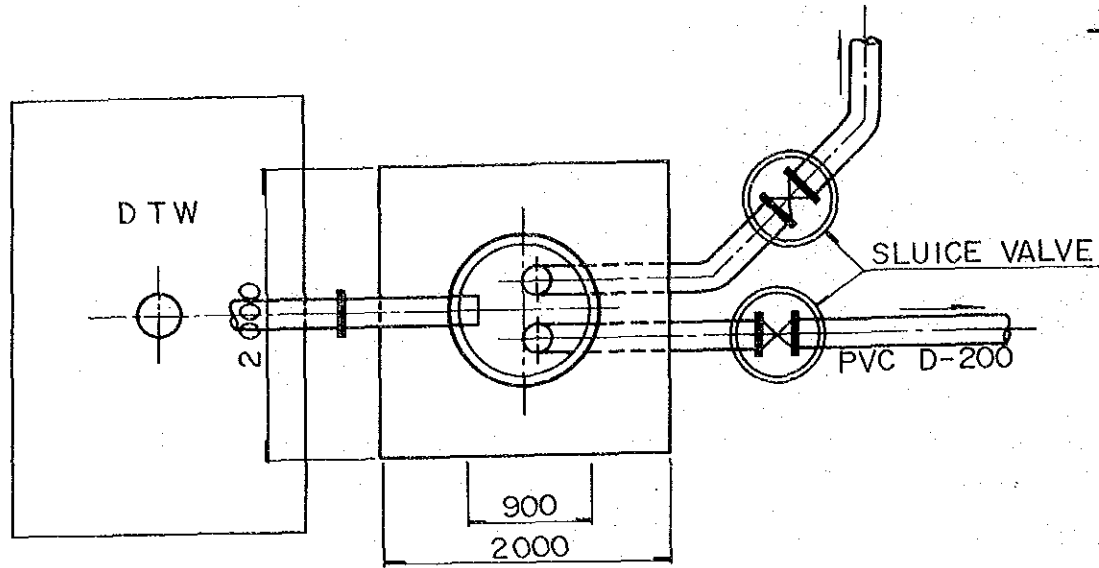
LEGEND

- OUTLET
- ⊕ AIRVENT
- Ⓟ PRESSURE TOWER
- PIPE: PVC D-200

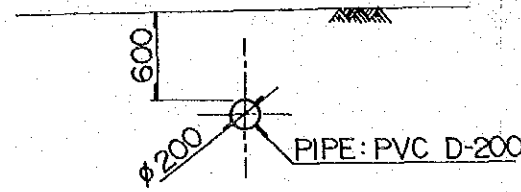
| | | | |
|---|--|-----|---|
| THE PEOPLE'S REPUBLIC OF BANGLADESH | | | |
| MODEL RURAL DEVELOPMENT PROJECT PLAN FOR HOMNA AND DAUDKANDI UPAZILA | | | |
| BURIED PIPELINE PIPE NETWORK | | | |
| DATE | | No. | 7 |
| JAPAN INTERNATIONAL COOPERATION AGENCY | | | |

PRESSURE TOWER

PLAN

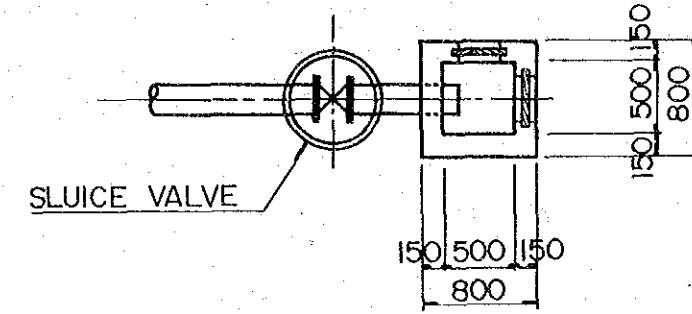


TYPICAL CROSS SECTION

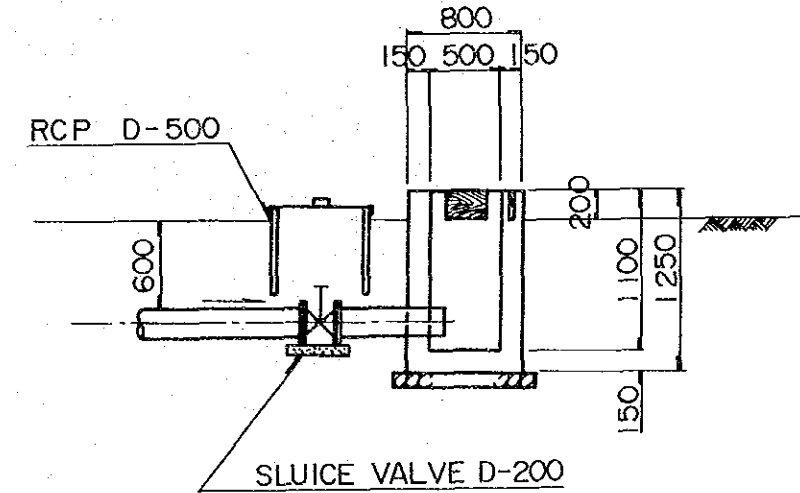


OUTLET

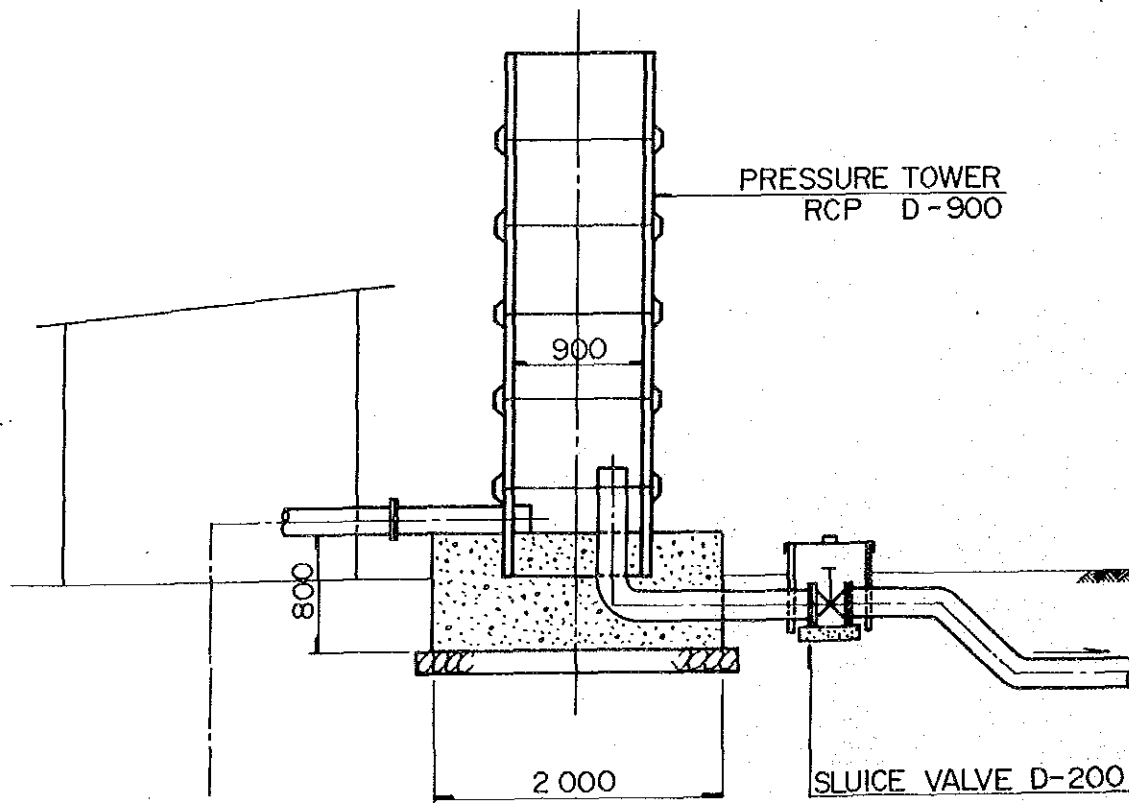
PLAN



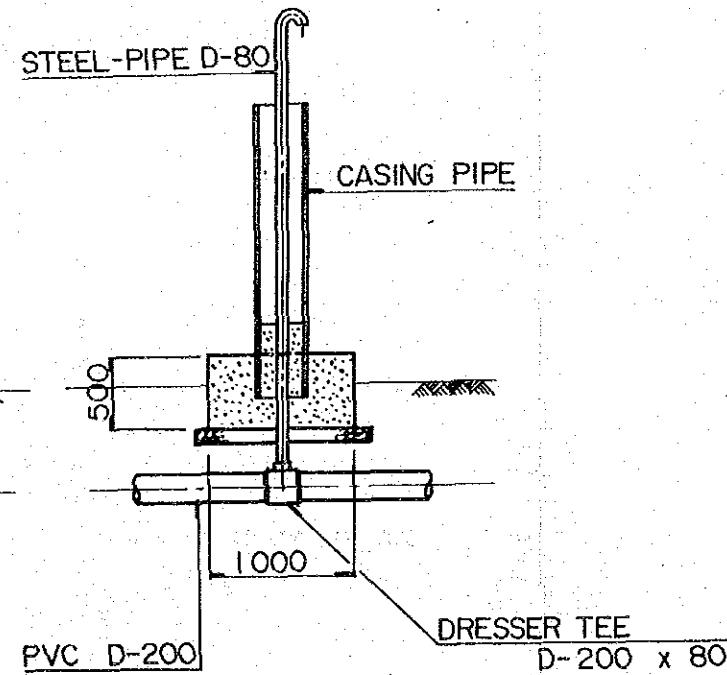
SECTION



SECTION



AIRVENT



SCALE 1:50

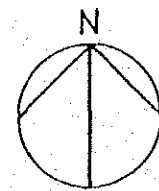
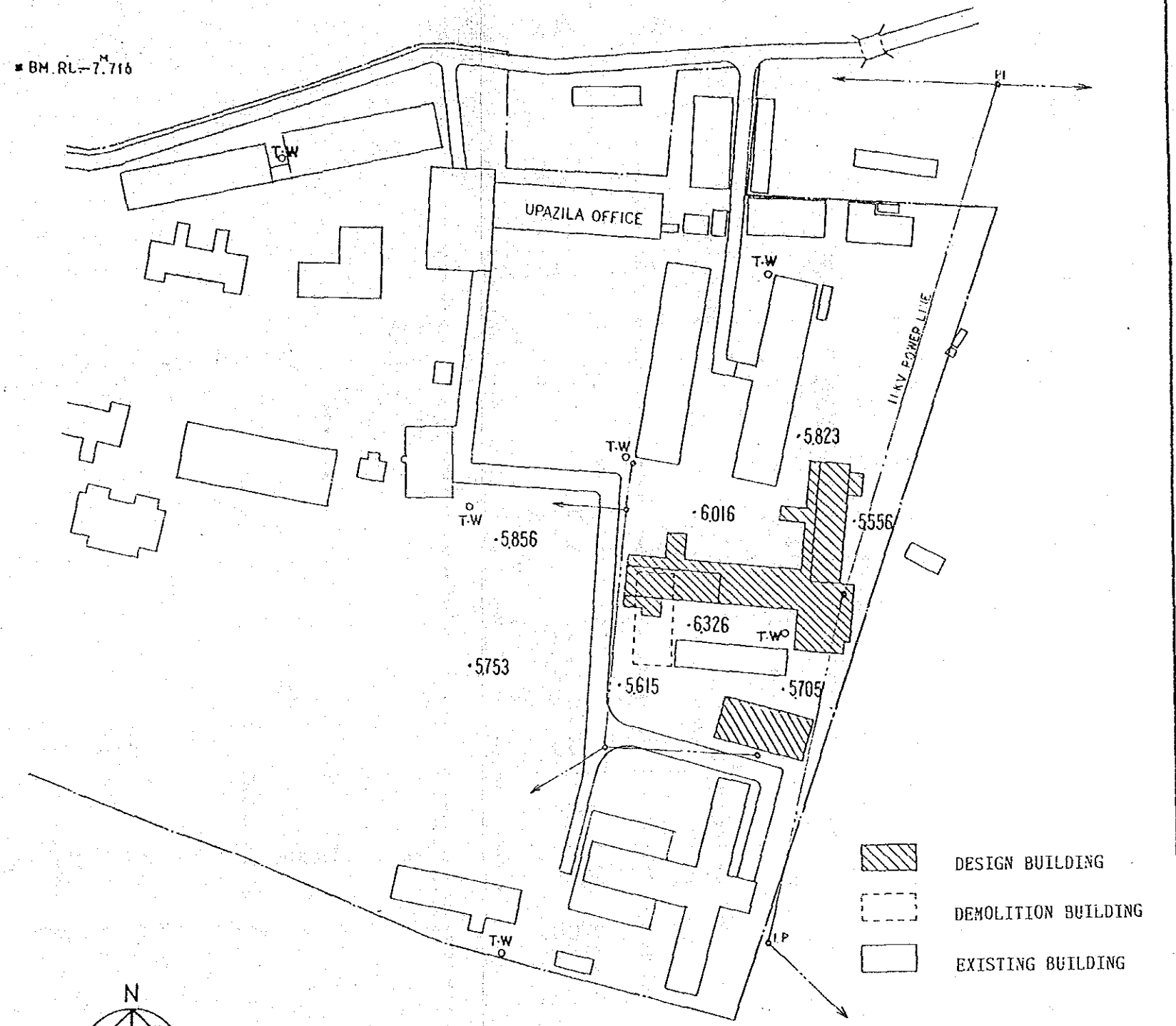
THE PEOPLE'S REPUBLIC OF BANGLADESH
 MODEL RURAL DEVELOPMENT PROJECT PLAN
 FOR HOMNA AND DAUDKANDI UPAZILA

**BURIED PIPELINE SYSTEM
 STRUCTURAL DRAWING**

| | | |
|--|-----|---|
| DATE | No. | 8 |
| JAPAN INTERNATIONAL COOPERATION AGENCY | | |

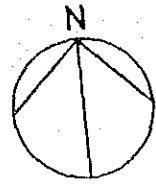
DRAWING LIST

1. SITE PLAN
 2. GROUND FLOOR PLAN
 3. 1ST FLOOR PLAN
 4. ELEVATIONS
 5. ELEVATIONS AND SECTIONS
 6. STORAGE HOUSES FOR LOW-LIFT PUMPS
(WITH WORKSHOP)
- FLOOR PLAN ELEVATIONS SECTIONS

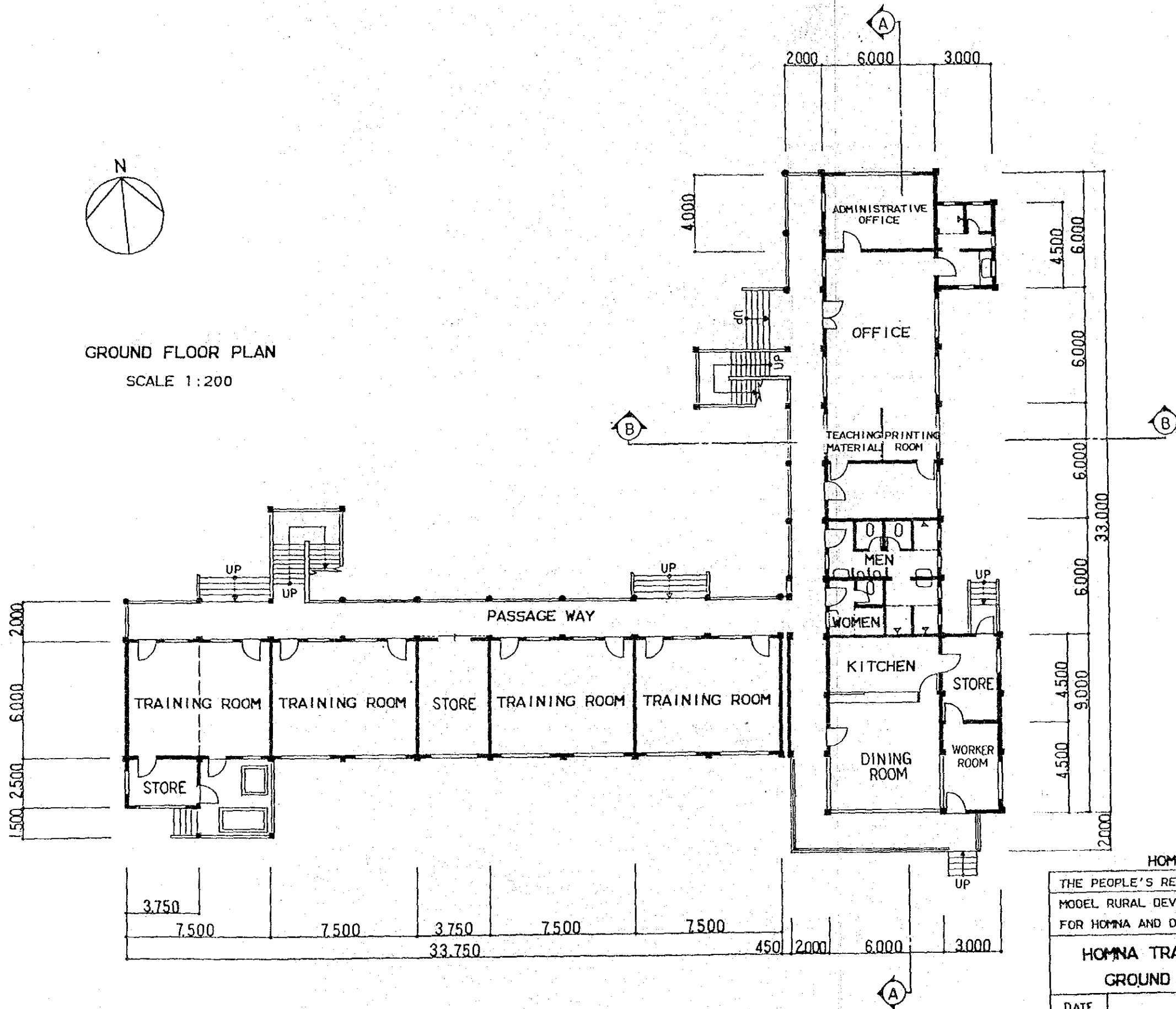


SITE PLAN SCALE 1:1000

| | | | |
|--|--|-----|---|
| HOMNA UCCA 1 | | | |
| THE PEOPLE'S REPUBLIC OF BANGLADESH | | | |
| MODEL RURAL DEVELOPMENT PROJECT PLAN | | | |
| FOR HOMNA AND DAUDKANDI UPAZILA | | | |
| HOMNA TRAINING CENTER | | | |
| DRAWING LIST AND SITE PLAN | | | |
| DATE | | No. | 9 |
| JAPAN INTERNATIONAL COOPERATION AGENCY | | | |

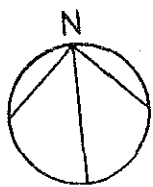


GROUND FLOOR PLAN
SCALE 1:200

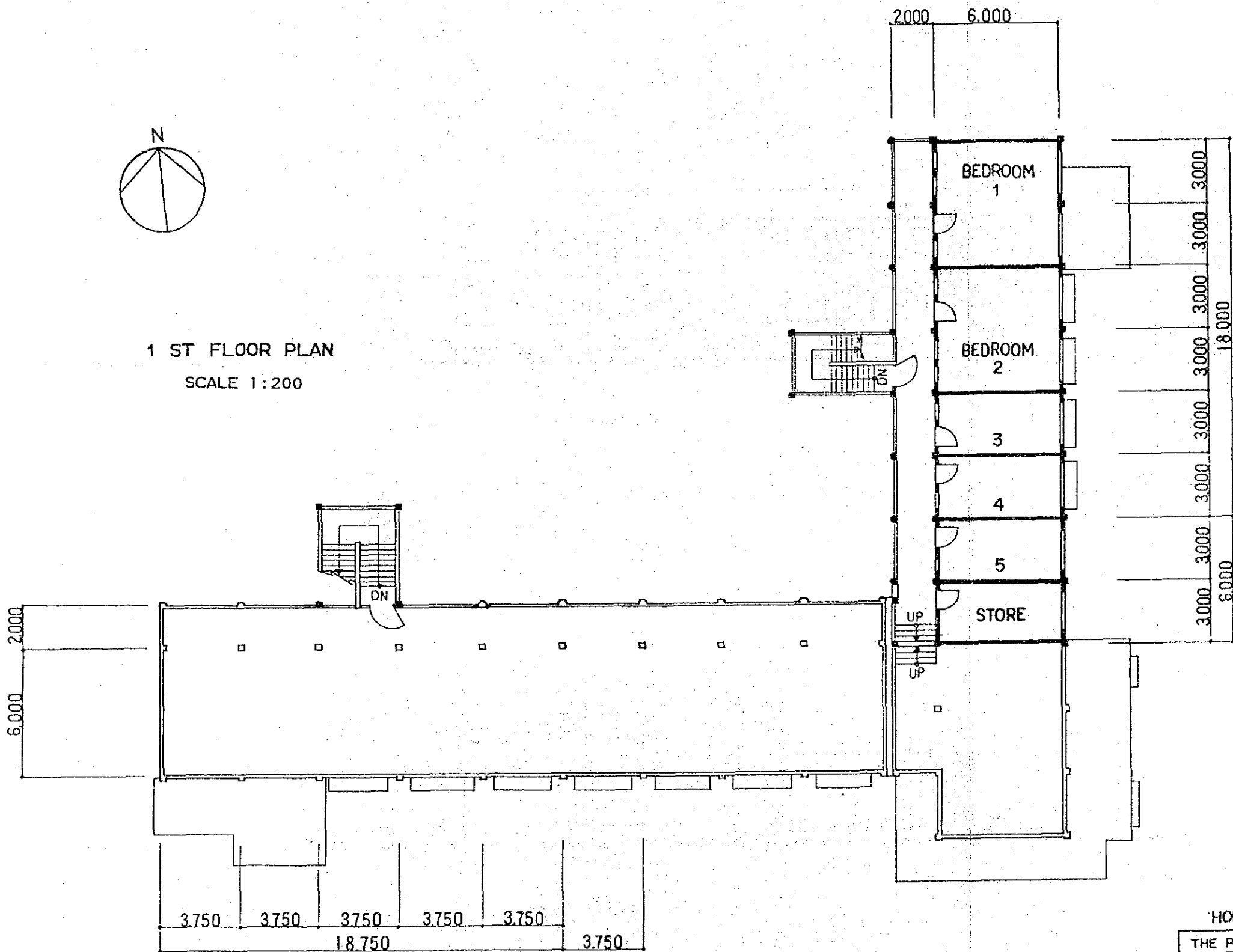


HOMNA UCCA 2.

| | | | |
|--|--|-----|----|
| THE PEOPLE'S REPUBLIC OF BANGLADESH | | | |
| MODEL RURAL DEVELOPMENT PROJECT PLAN | | | |
| FOR HOMNA AND DAUDKANDI UPAZILA | | | |
| HOMNA TRAINING CENTER | | | |
| GROUND FLOOR PLAN | | | |
| DATE | | No. | 10 |
| JAPAN INTERNATIONAL COOPERATION AGENCY | | | |



1 ST FLOOR PLAN
SCALE 1:200




HOMNA UCCA 3.

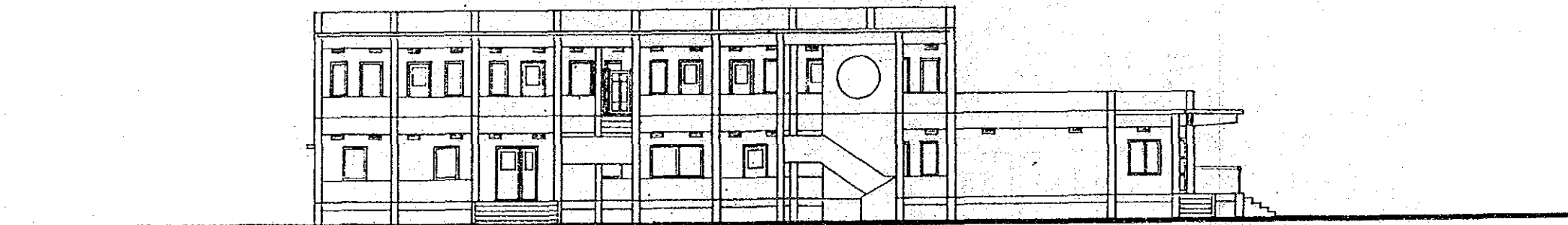
THE PEOPLE'S REPUBLIC OF BANGLADESH
MODEL RURAL DEVELOPMENT PROJECT PLAN
FOR HOMNA AND DAUDKANDI UPAZILA

HOMNA TRAINING CENTER
1 ST FLOOR PLAN

| | | | |
|--|--|-----|----|
| DATE | | No. | 11 |
| JAPAN INTERNATIONAL COOPERATION AGENCY | | | |



EAST ELEVATION



WEST ELEVATION

ELEVATIONS
SCALE 1:200

HOMNA UCCA 4.

THE PEOPLE'S REPUBLIC OF BANGLADESH
MODEL RURAL DEVELOPMENT PROJECT PLAN
FOR HOMNA AND DAUDKANDI UPAZILA

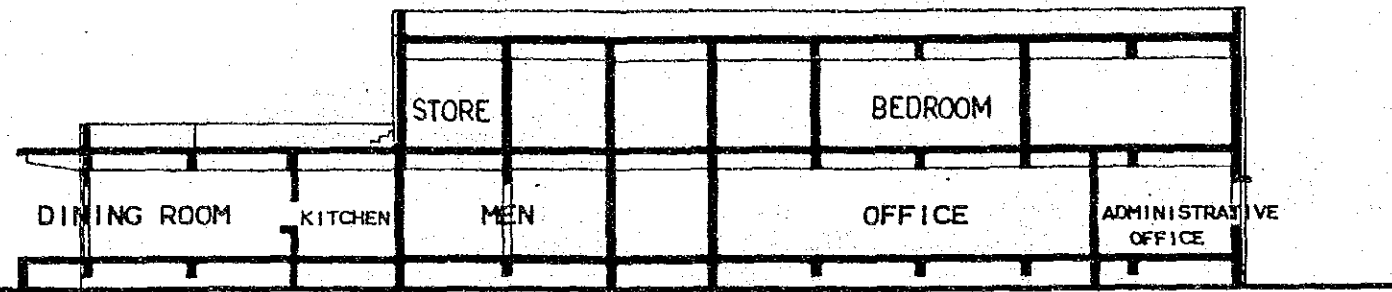
HOMNA TRAINING CENTER
ELEVATIONS

| | | | |
|--|--|-----|----|
| DATE | | No. | 12 |
| JAPAN INTERNATIONAL COOPERATION AGENCY | | | |

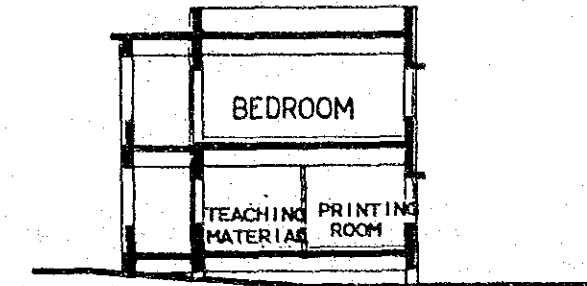
RF. +7.800

1ST. +4.350

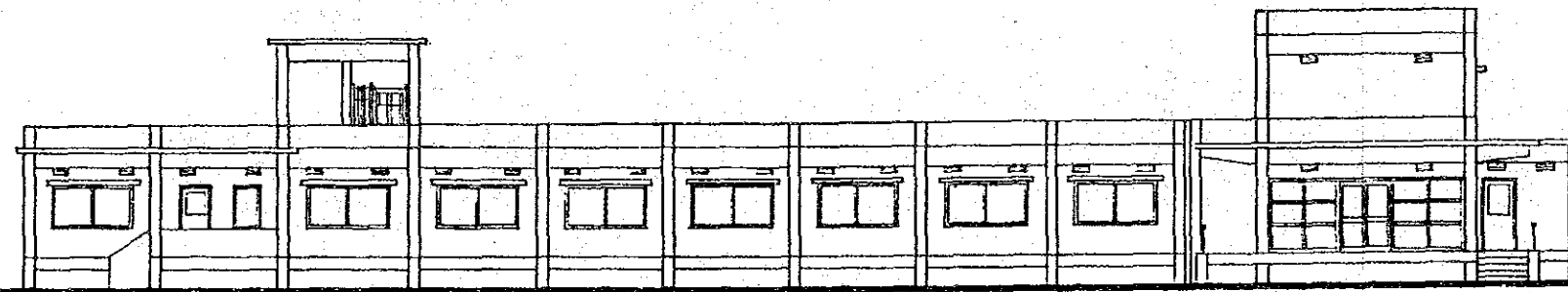
GF. +900
GL.(5.800)±0



A-A SECTION



B-B SECTION

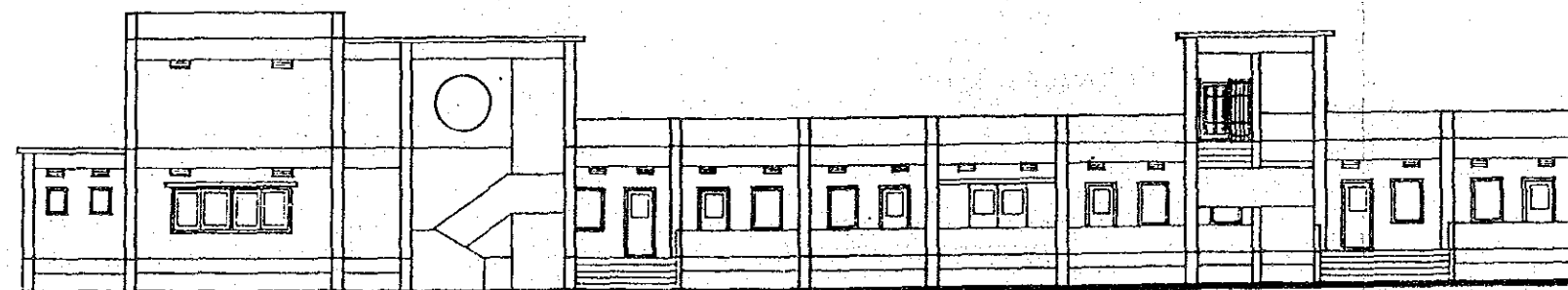


SOUTH ELEVATION

RF. +7.800

1ST. +4.350

GF. +900
GL.(5.800)±0



NORTH ELEVATION




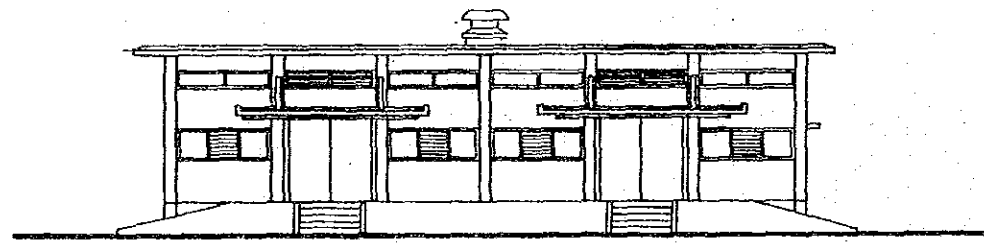
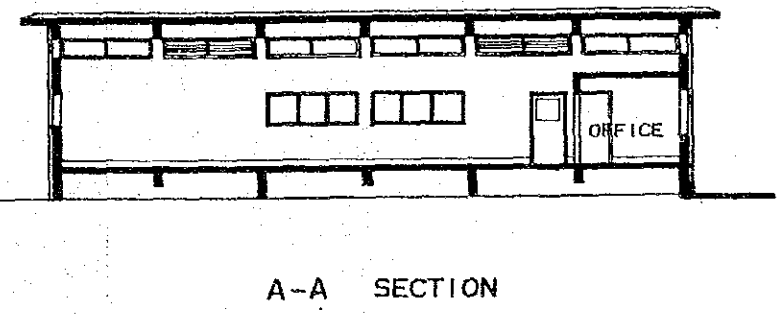
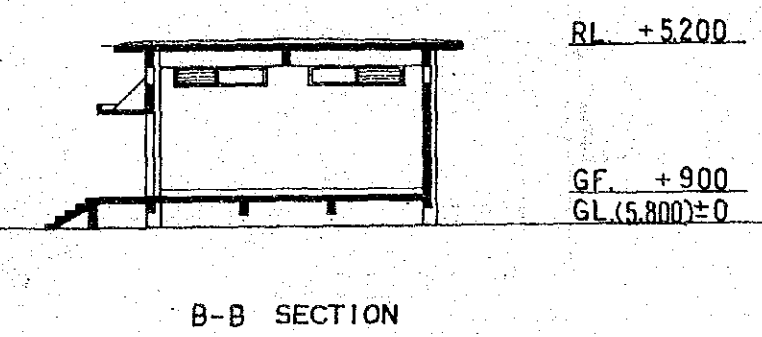
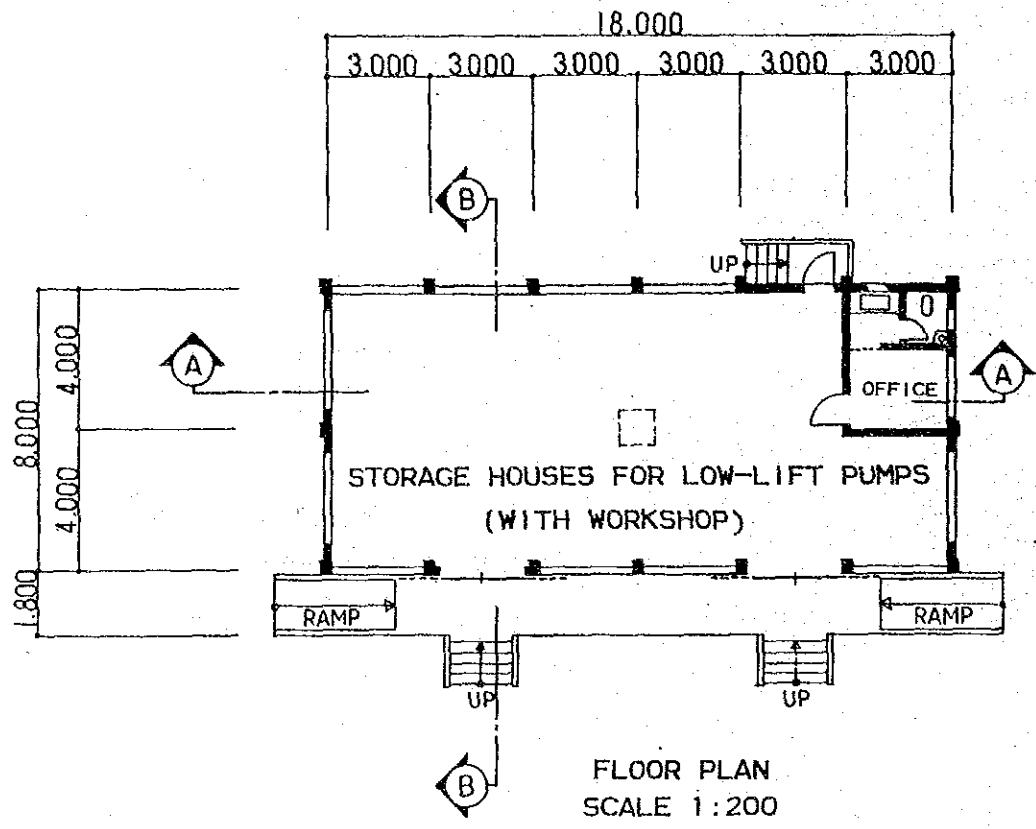
ELEVATIONS AND SECTIONS
SCALE 1:200

HOMNA UCCA 5.

THE PEOPLE'S REPUBLIC OF BANGLADESH
MODEL RURAL DEVELOPMENT PROJECT PLAN
FOR HOMNA AND DAUDKANDI UPAZILA

HOMNA TRAINING CENTER
ELEVATIONS AND SECTIONS

| | | | |
|--|--|------|----|
| DATE | | N o. | 13 |
| JAPAN INTERNATIONAL COOPERATION AGENCY | | | |



| | | | |
|--|--|-----|----|
| HOMNA UCCA 6. | | | |
| THE PEOPLE'S REPUBLIC OF BANGLADESH | | | |
| MODEL RURAL DEVELOPMENT PROJECT PLAN | | | |
| FOR HOMNA AND DAUDKANDI UPAZILA | | | |
| HOMNA TRAINING CENTER | | | |
| STORAGE HOUSE FOR | | | |
| LOW-LIFT PUMPS (WITH WORKSHOP). | | | |
| DATE | | No. | 14 |
| JAPAN INTERNATIONAL COOPERATION AGENCY | | | |

DRAWING LIST

1. GRAIN GODOWN SITE PLAN

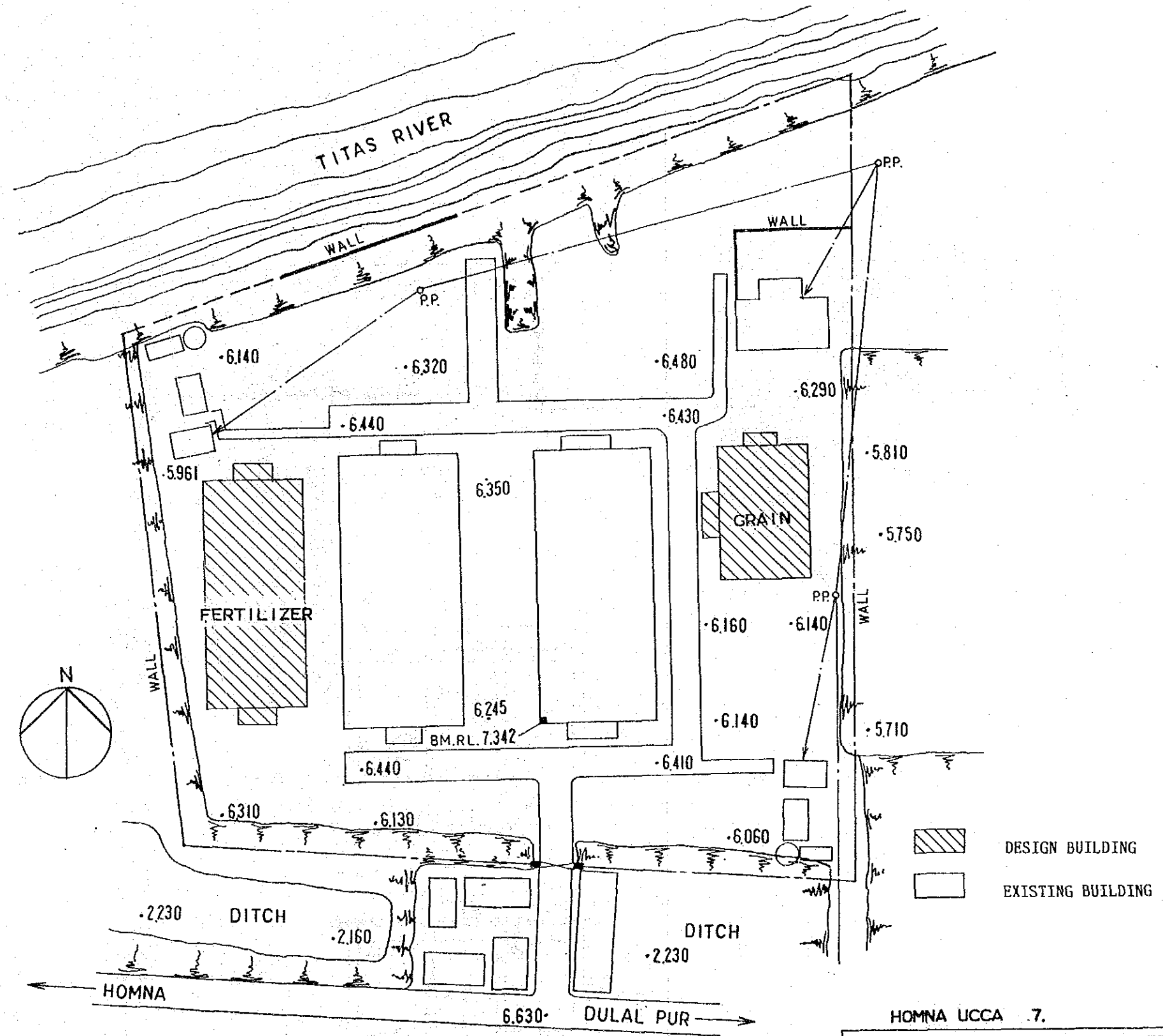
FERTILIZER GODOWN SITE PLAN

2. GRAIN GODOWN

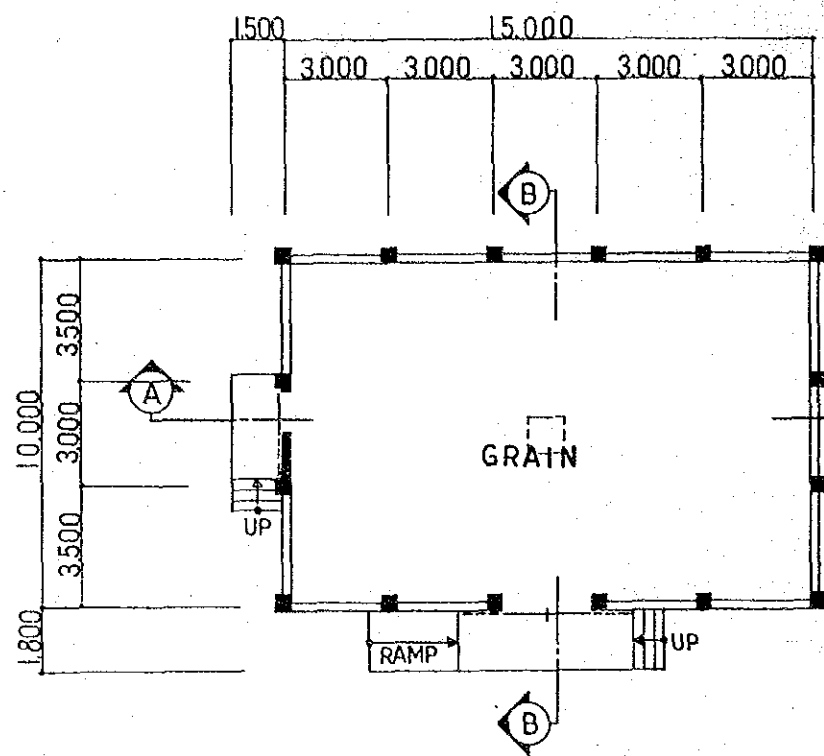
FLOOR PLAN ELEVATIONS SECTION

3. FERTILIZER GODOWN

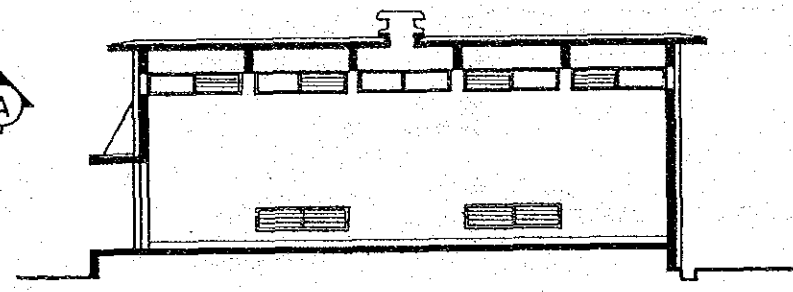
FLOOR PLAN ELEVATIONS SECTION



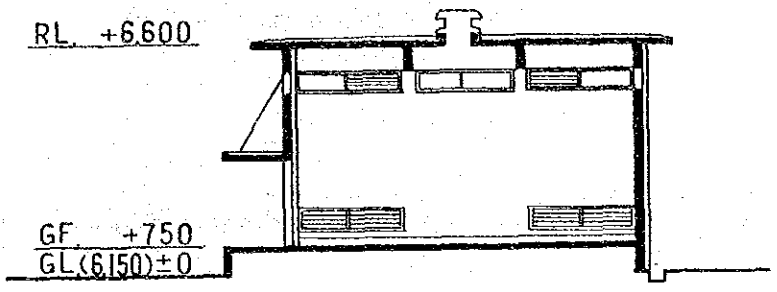
SITE PLAN SCALE 1:500




FLOOR PLAN SCALE 1:200



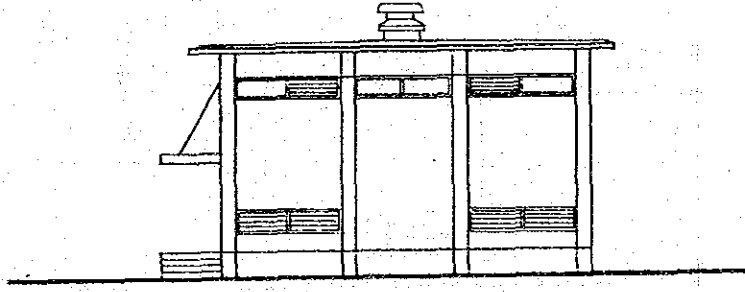
A-A SECTION




B-B SECTION



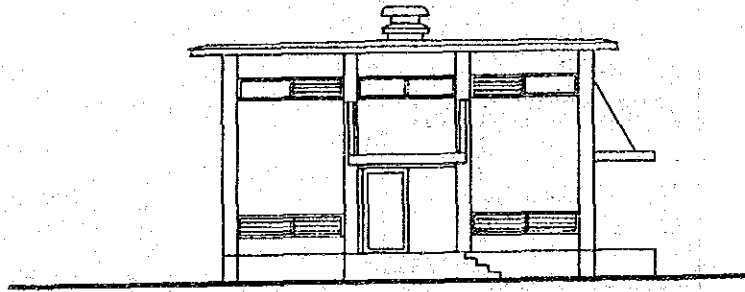
WEST ELEVATION



SOUTH ELEVATION



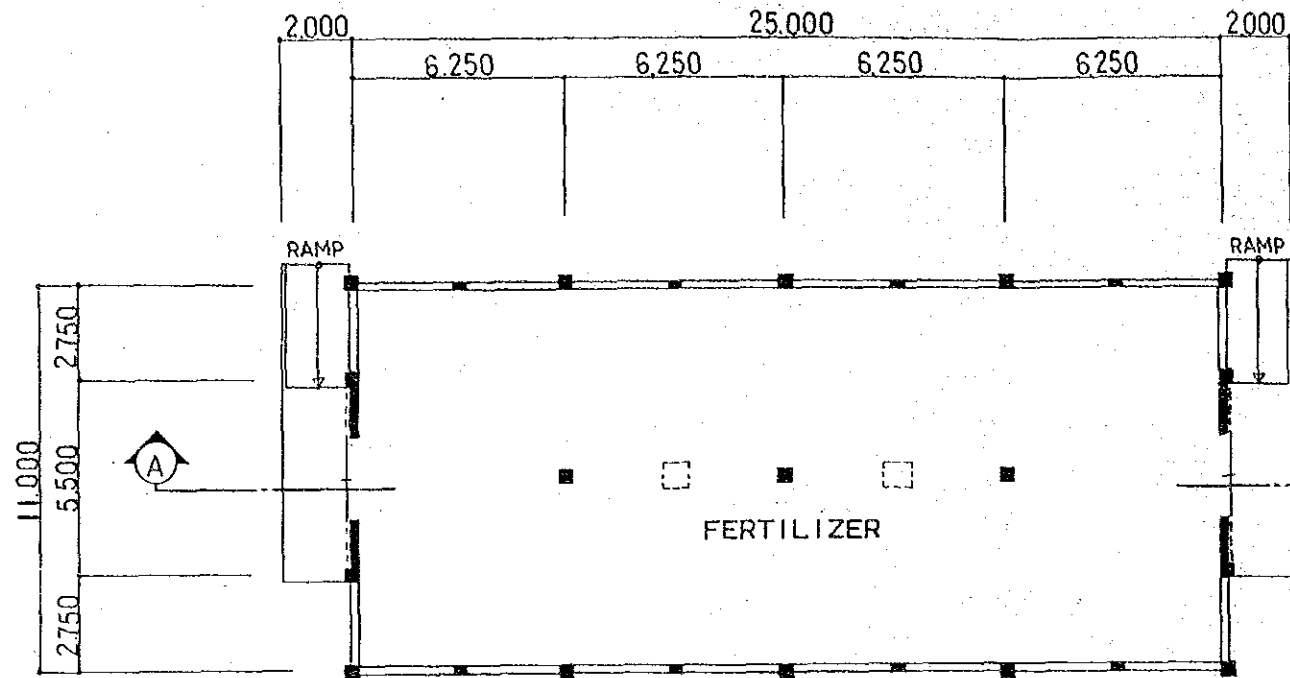
EAST ELEVATION



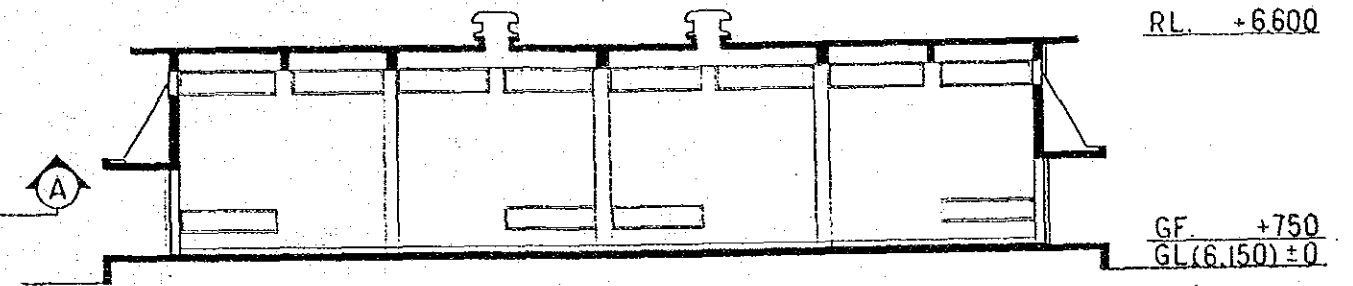
NORTH ELEVATION

HOMNA UCCA 8.

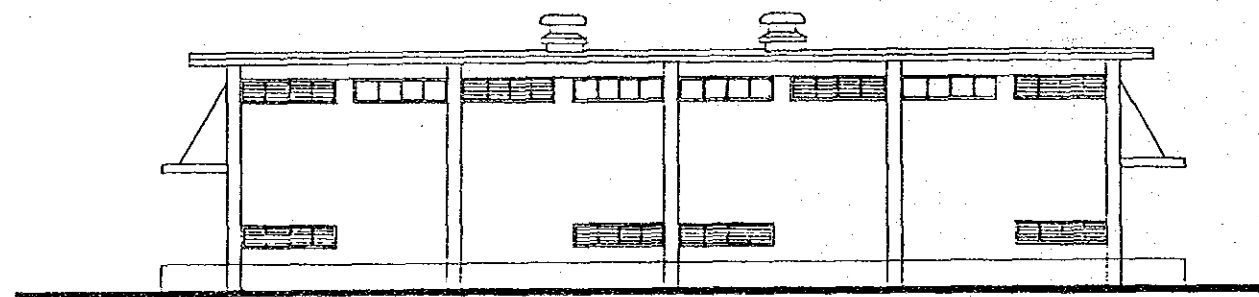
| | | | |
|--|--|-----|----|
| THE PEOPLE'S REPUBLIC OF BANGLADESH. | | | |
| MODEL RURAL DEVELOPMENT PROJECT PLAN | | | |
| FOR HOMNA AND DAUDKANDI UPAZILA | | | |
| HOMNA GODOWN (GRAIN) | | | |
| FLOOR PLAN | | | |
| ELEVATIONS AND SECTIONS | | | |
| DATE | | No. | 16 |
| JAPAN INTERNATIONAL COOPERATION AGENCY | | | |



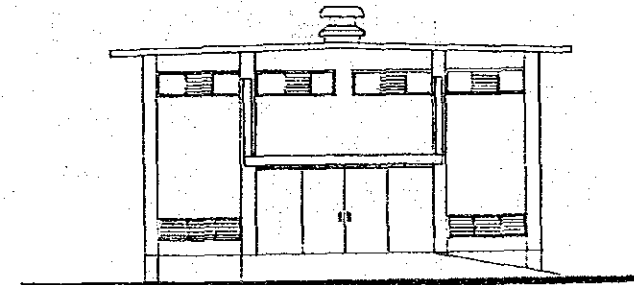
FLOOR PLAN SCALE 1:200



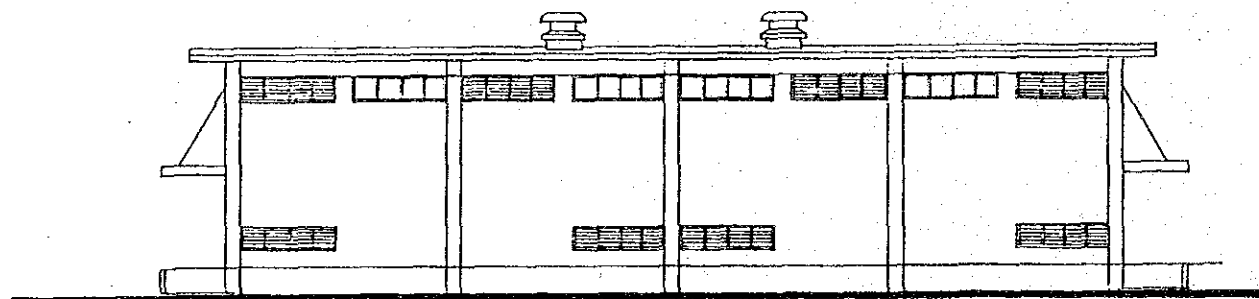
A-A SECTION



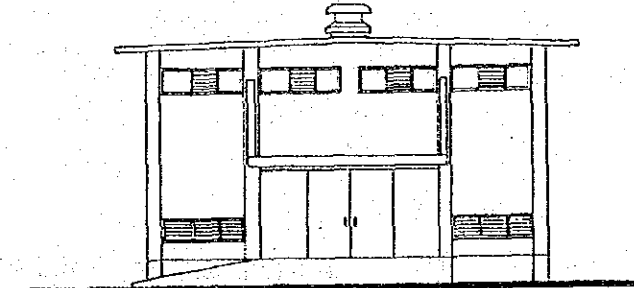
WEST ELEVATION



SOUTH ELEVATION



EAST ELEVATION

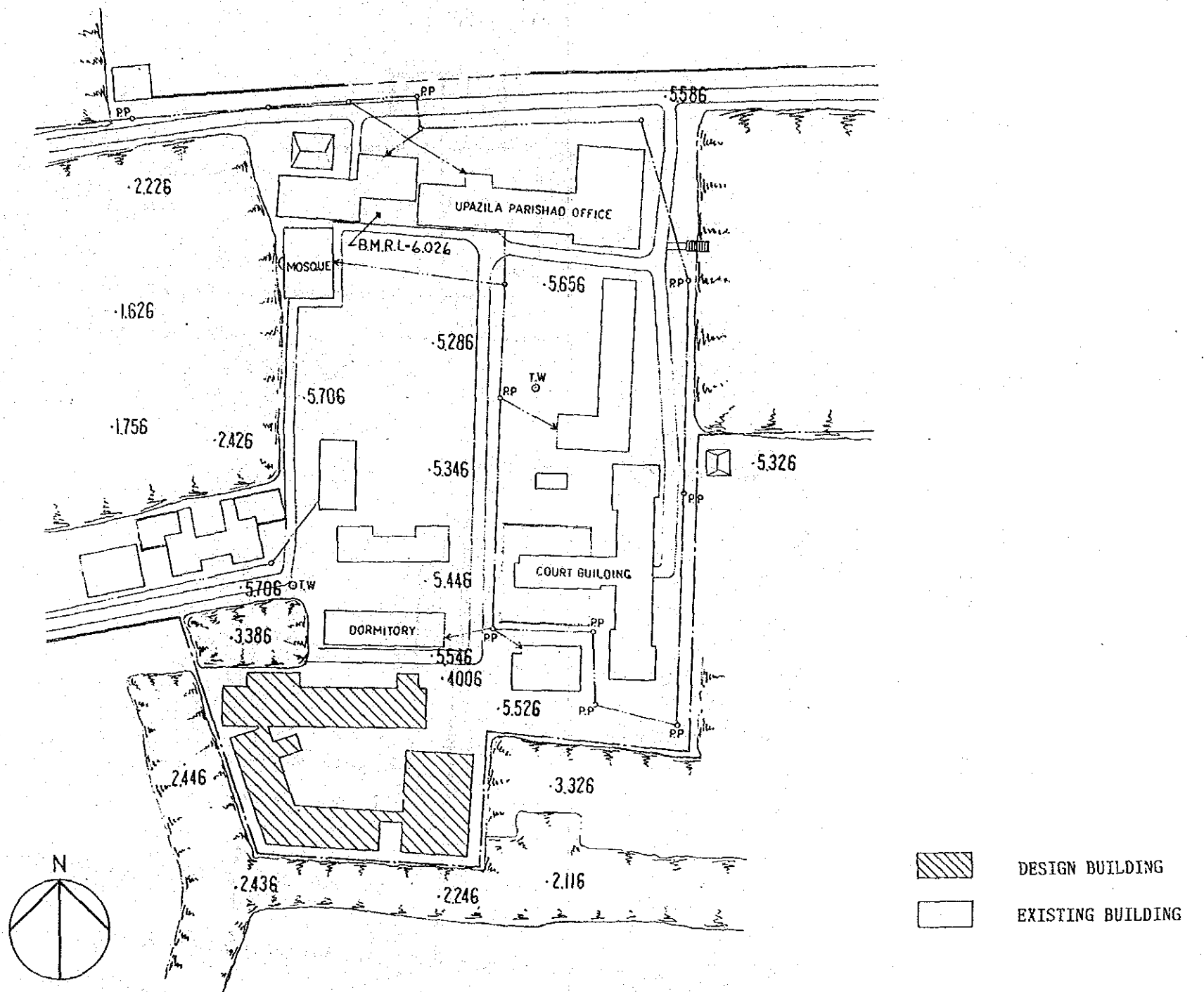


NORTH ELEVATION

| | | | |
|--|--|-----|----|
| HOMNA UCCA 9. | | | |
| THE PEOPLE'S REPUBLIC OF BANGLADESH | | | |
| MODEL RURAL DEVELOPMENT PROJECT PLAN | | | |
| FOR HOMNA AND DAUDKANDI UPAZILA | | | |
| HOMNA GODOWN (FERTILIZER) | | | |
| FLOOR PLAN | | | |
| ELEVATIONS AND SECTIONS | | | |
| DATE | | No. | 17 |
| JAPAN INTERNATIONAL COOPERATION AGENCY | | | |

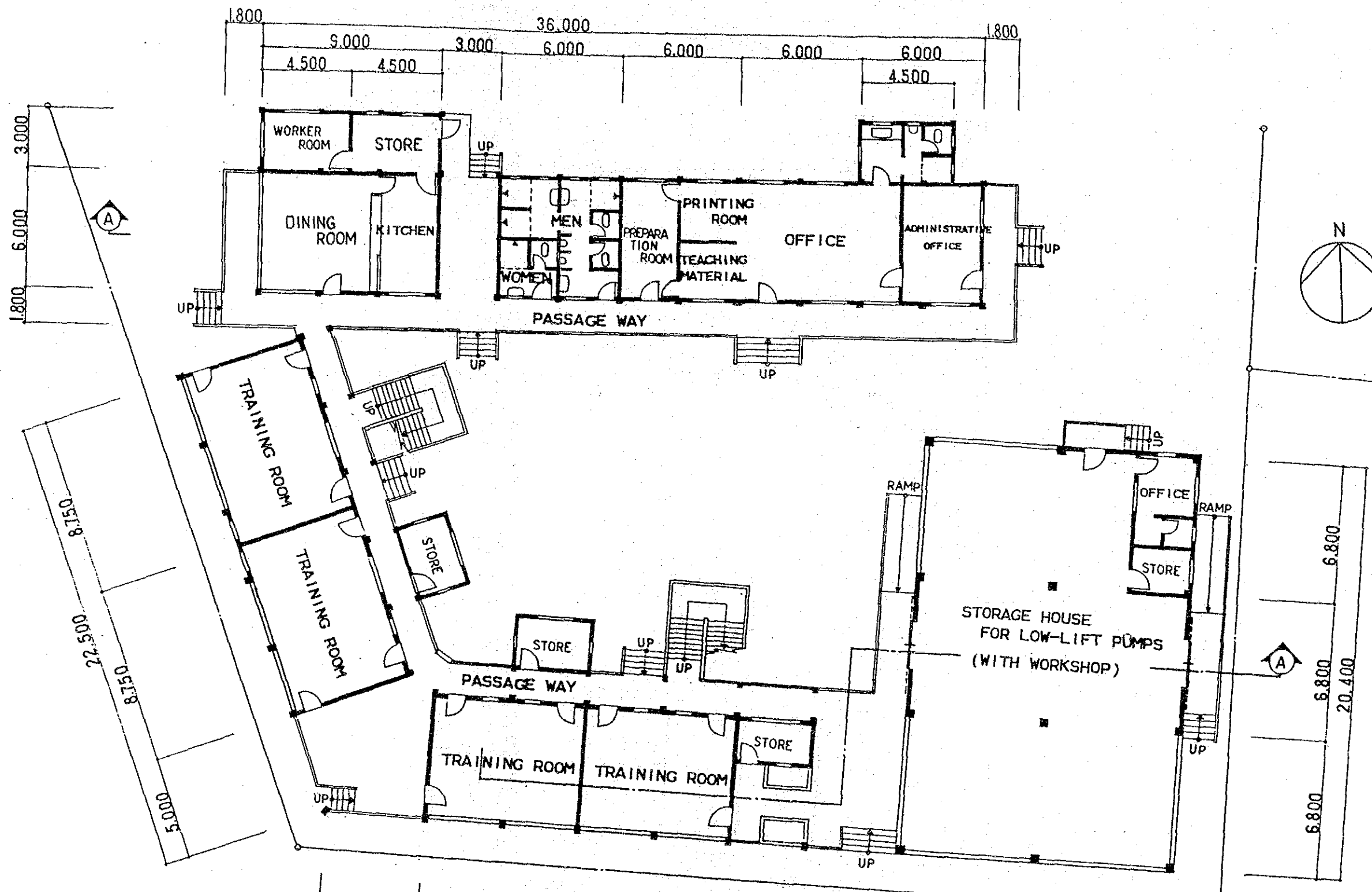
DRAWING LIST

1. SITE PLAN
2. GROUND FLOOR PLAN
3. 1 ST FLOOR PLAN
4. ELEVATIONS
5. ELEVATIONS AND SECTIONS



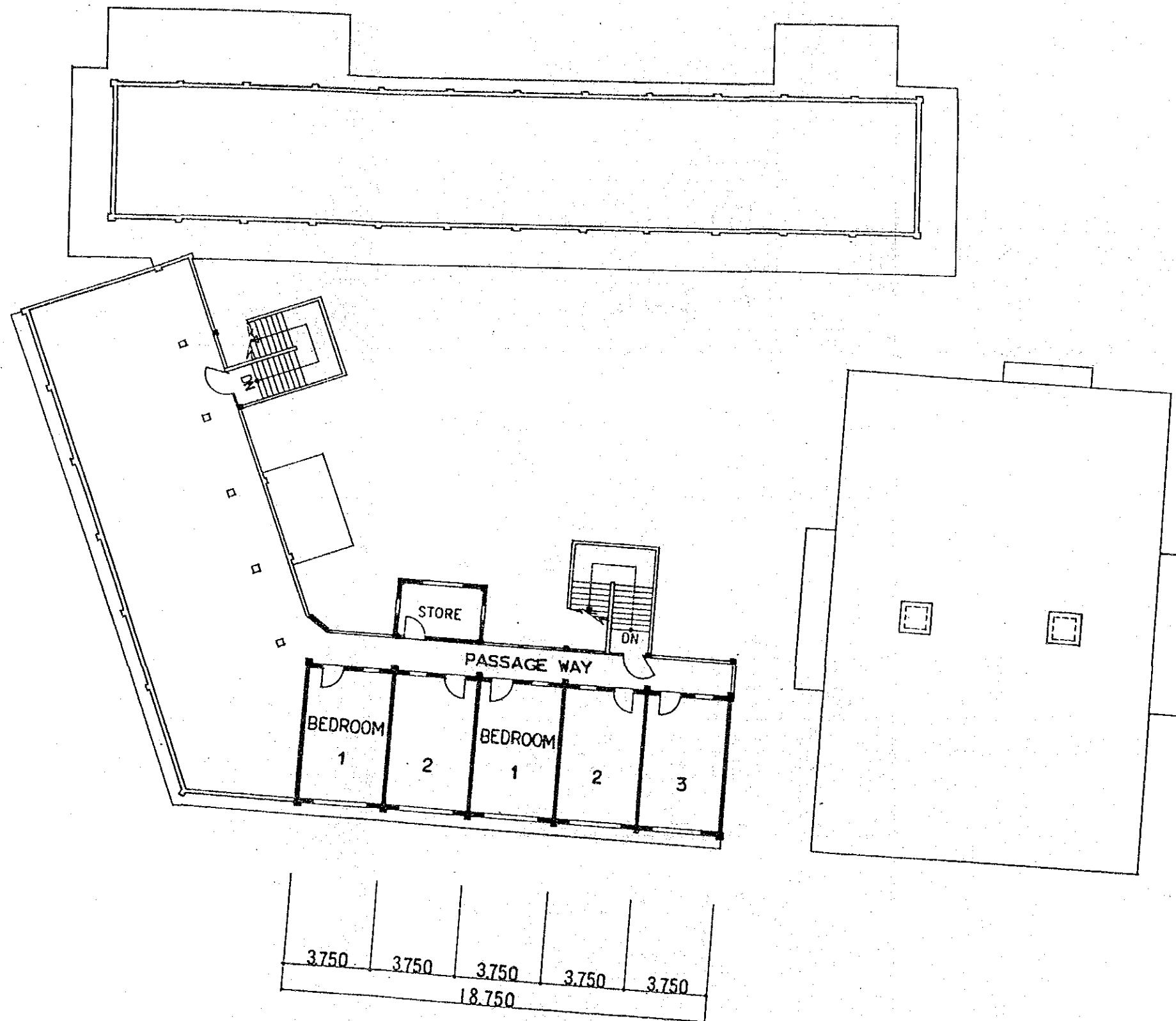
SITE PLAN SCALE 1:1000

| | | | |
|--|--|-----|----|
| DAUDKANDI UCCA 1. | | | |
| THE PEOPLE'S REPUBLIC OF BANGLADESH | | | |
| MODEL RURAL DEVELOPMENT PROJECT PLAN | | | |
| FOR HOMNA AND DAUDKANDI UPAZILA | | | |
| DAUDKANDI TRAINING CENTER | | | |
| DRAWING LIST AND SITE PLAN | | | |
| DATE | | No. | 18 |
| JAPAN INTERNATIONAL COOPERATION AGENCY | | | |



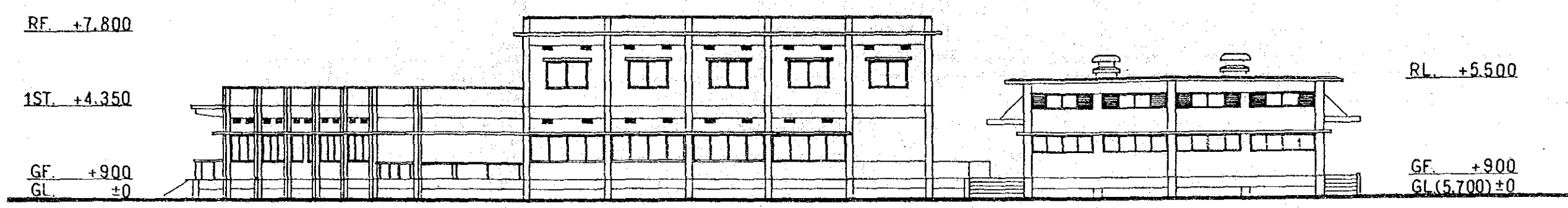
GROUND FLOOR PLAN SCALE 1:200

| | | |
|--|------|----|
| DAUDKANDI UCCA' 2. | | |
| THE PEOPLE'S REPUBLIC OF BANGLADESH | | |
| MODEL RURAL DEVELOPMENT PROJECT PLAN | | |
| FOR HOMNA AND DAUDKANDI UPAZILA | | |
| DAUDKANDI TRAINING CENTER | | |
| GROUND FLOOR PLAN | | |
| DATE | N o. | 19 |
| JAPAN INTERNATIONAL COOPERATION AGENCY | | |

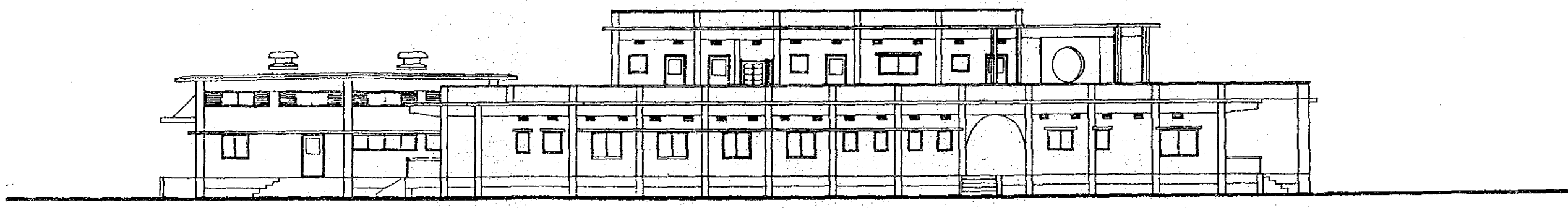


1 ST FLOOR PLAN SCALE 1:200

| | | |
|--|------|----|
| DAUDKANDI UCCA 3. | | |
| THE PEOPLE'S REPUBLIC OF BANGLADESH | | |
| MODEL RURAL DEVELOPMENT PROJECT PLAN | | |
| FOR HOMNA AND DAUDKANDI UPAZILA | | |
| DAUDKANDI TRAINING CENTER | | |
| 1 ST FLOOR PLAN | | |
| DATE | N o. | 20 |
| JAPAN INTERNATIONAL COOPERATION AGENCY | | |



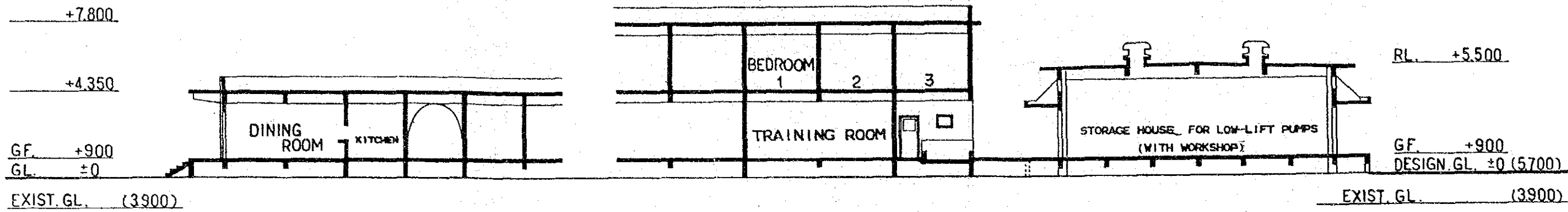
SOUTH ELEVATION



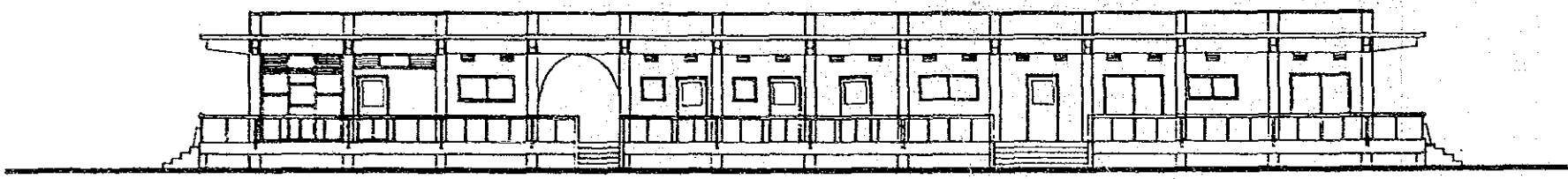
NORTH ELEVATION

ELEVATIONS SCALE 1:200

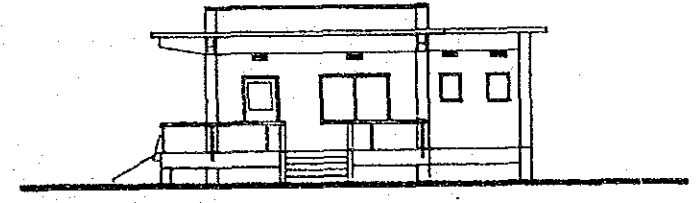
| | | | |
|--|--|-----|----|
| DAUDKANDI UCCA 4. | | | |
| THE PEOPLE'S REPUBLIC OF BANGLADESH | | | |
| MODEL RURAL DEVELOPMENT PROJECT PLAN | | | |
| FOR HOMNA AND DAUDKANDI UPAZILA | | | |
| DAUDKANDI TRAINING CENTER | | | |
| ELEVATIONS | | | |
| DATE | | No. | 21 |
| JAPAN INTERNATIONAL COOPERATION AGENCY | | | |



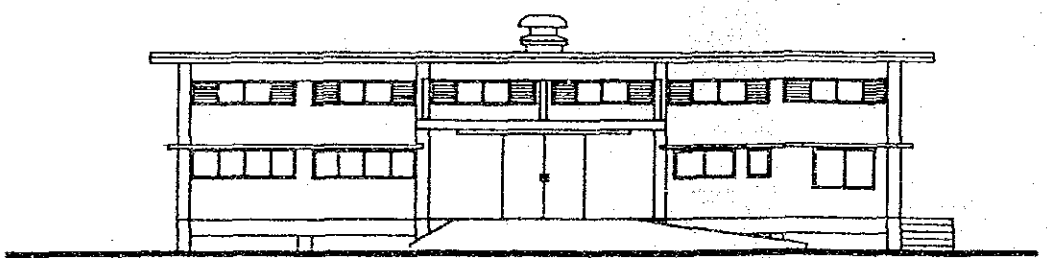
A-A SECTION



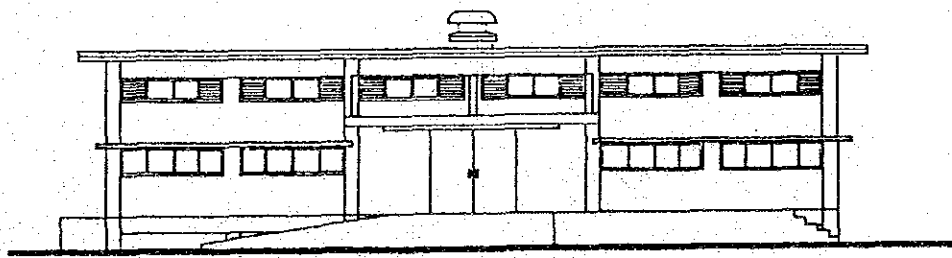
SOUTH ELEVATION



EAST ELEVATION



EAST ELEVATION



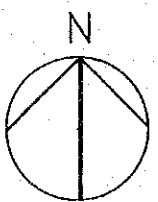
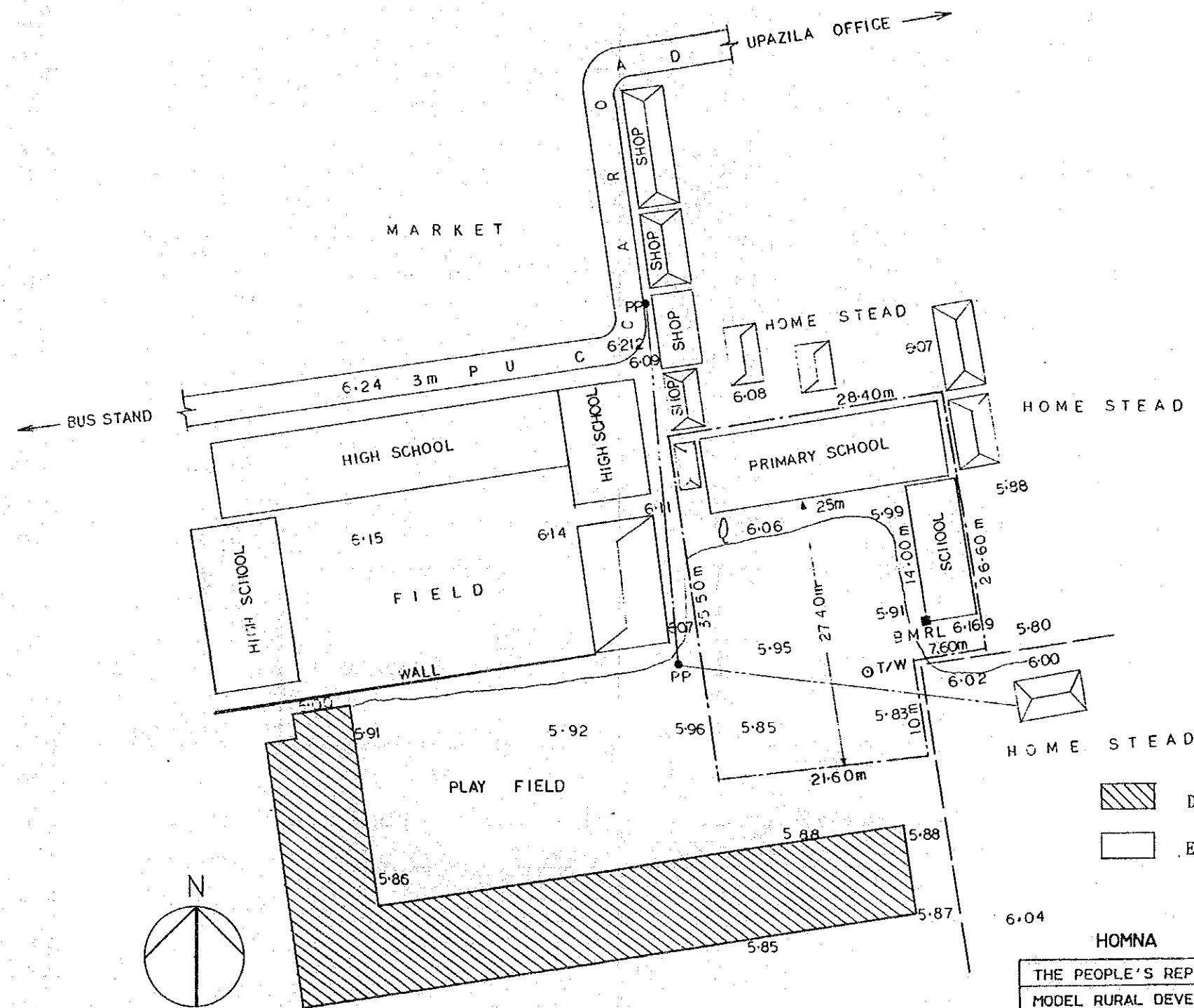
WEST ELEVATION

ELEVATIONS AND SECTION
SCALE 1:200

| | | | |
|--|--|-----|----|
| DAUKANDI UCCA 5. | | | |
| THE PEOPLE'S REPUBLIC OF BANGLADESH | | | |
| MODEL RURAL DEVELOPMENT PROJECT PLAN | | | |
| FOR HOMNA AND DAUKANDI UPAZILA | | | |
| DAUKANDI TRAINING CENTER | | | |
| ELEVATIONS AND SECTION | | | |
| DATE | | No. | 22 |
| JAPAN INTERNATIONAL COOPERATION AGENCY | | | |

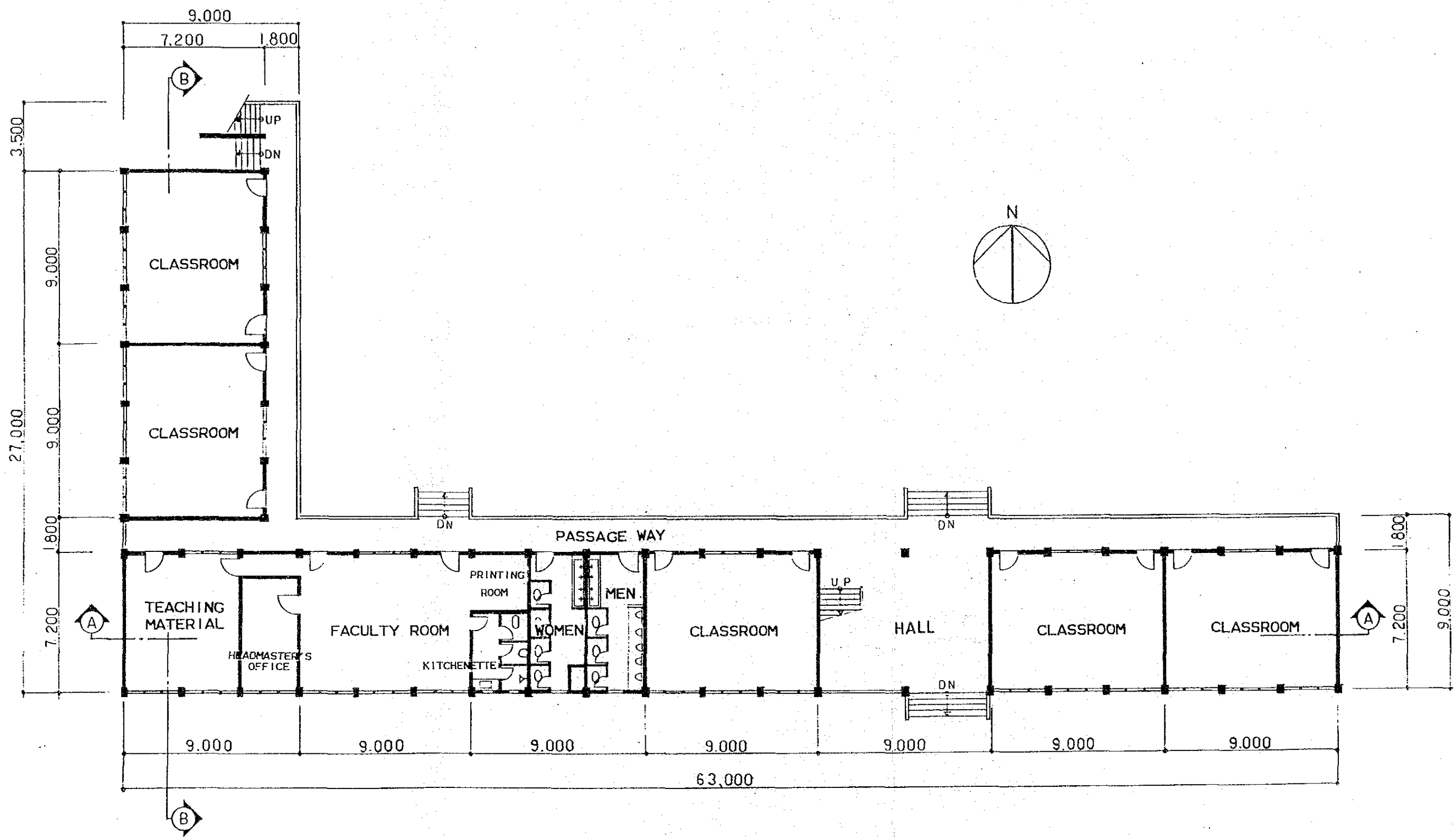
DRAWING LIST

1. SITE PLAN
2. GROUND FLOOR PLAN
3. 1 ST FLOOR PLAN
4. ELEVATIONS
5. SECTIONS



SITE PLAN SCALE 1:500

| | | | |
|--|--|-----|----|
| HOMNA 1. | | | |
| THE PEOPLE'S REPUBLIC OF BANGLADESH | | | |
| MODEL RURAL DEVELOPMENT PROJECT PLAN | | | |
| FOR HOMNA AND DAUDKANDI UPAZILA | | | |
| HOMNA PRIMARY SCHOOL | | | |
| DRAWING LIST AND SITE PLAN | | | |
| DATE | | No. | 23 |
| JAPAN INTERNATIONAL COOPERATION AGENCY | | | |



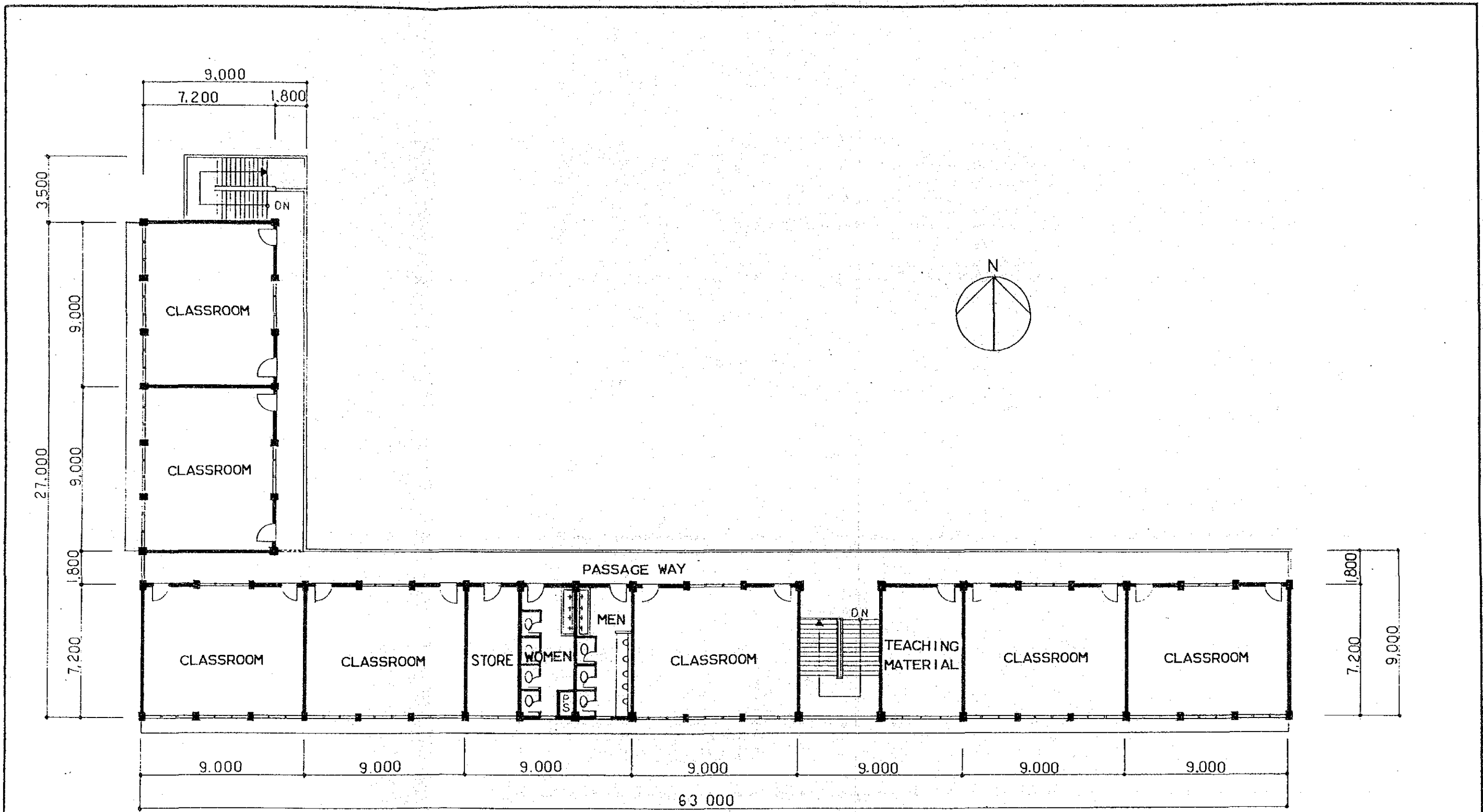
GROUND FLOOR PLAN SCALE 1:200

HOMNA 2.

THE PEOPLE'S REPUBLIC OF BANGLADESH
 MODEL RURAL DEVELOPMENT PROJECT PLAN
 FOR HOMNA AND DAUDKANDI UPAZILA

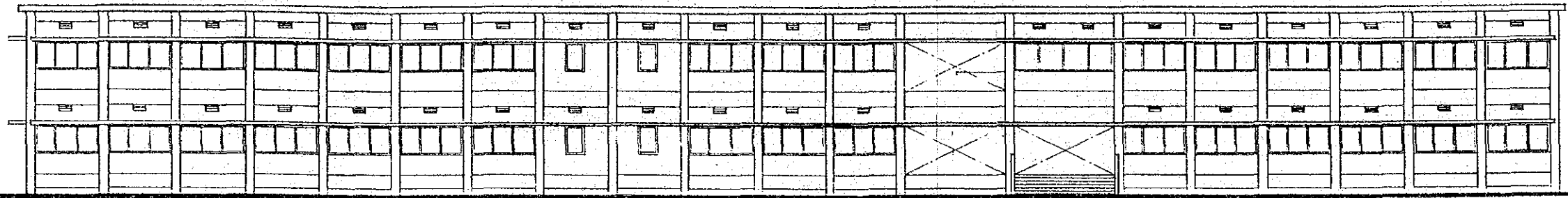
HOMNA PRIMARY SCHOOL
 GROUND FLOOR PLAN

| | | | |
|--|--|------|----|
| DATE | | N o. | 24 |
| JAPAN INTERNATIONAL COOPERATION AGENCY | | | |

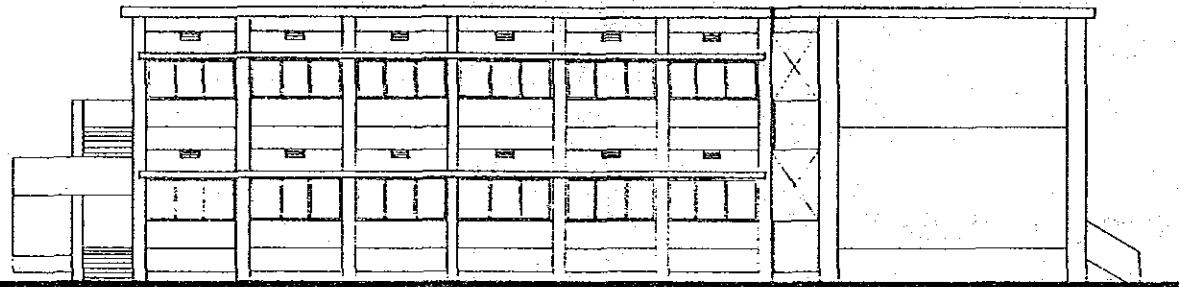


1 ST FLOOR PLAN SCALE 1:200

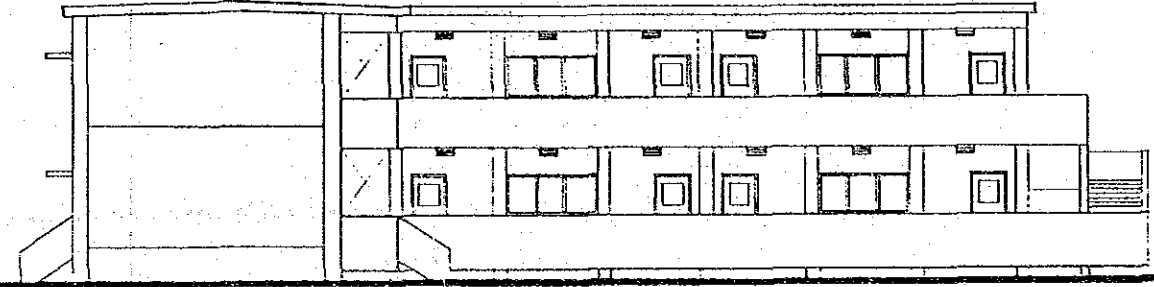
| | | | |
|--|--|-----|----|
| HOMNA 3. | | | |
| THE PEOPLE'S REPUBLIC OF BANGLADESH | | | |
| MODEL RURAL DEVELOPMENT PROJECT PLAN | | | |
| FOR HOMNA AND DAUDKANDI UPAZILA | | | |
| HOMNA PRIMARY SCHOOL | | | |
| 1 ST FLOOR PLAN | | | |
| DATE | | No. | 25 |
| JAPAN INTERNATIONAL COOPERATION AGENCY | | | |



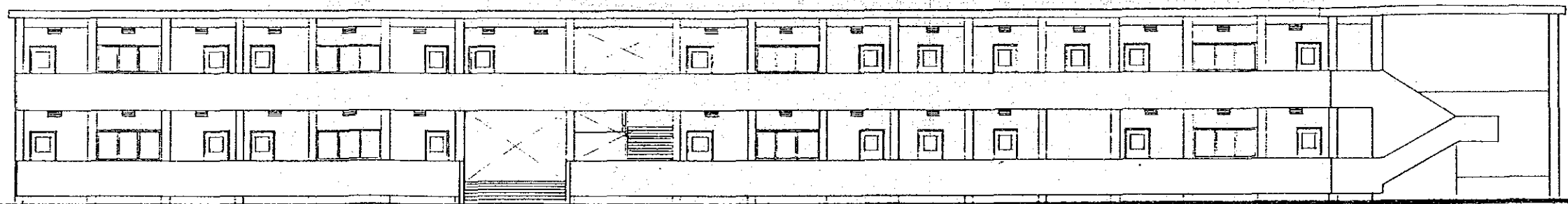
SOUTH ELEVATION



WEST ELEVATION



EAST ELEVATION



NORTH ELEVATION

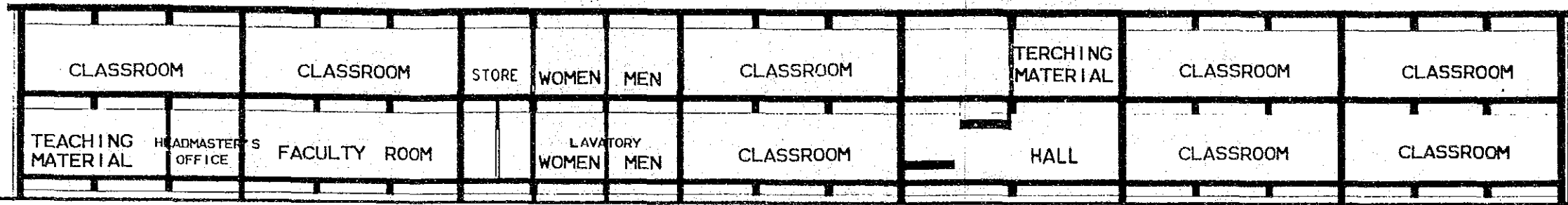
ELEVATIONS SCALE 1:200

HOMNA 4.

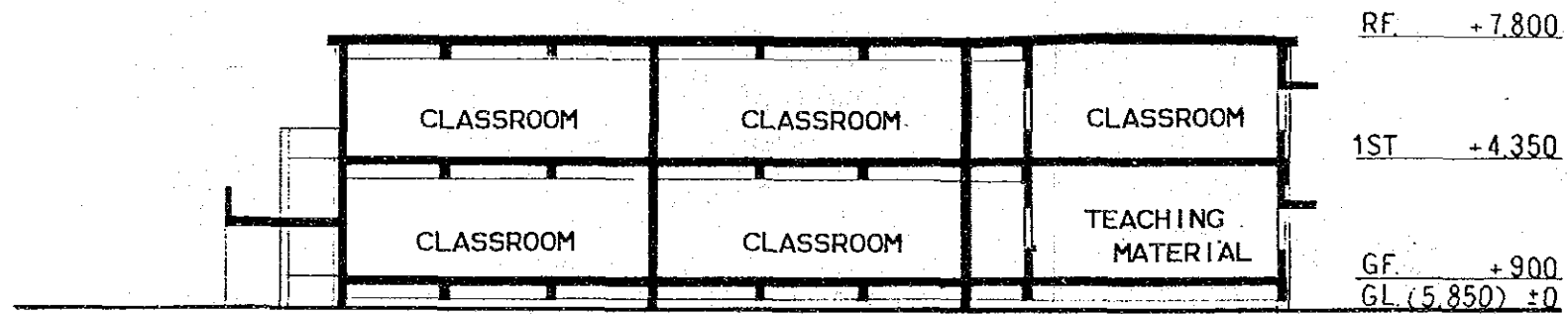
THE PEOPLE'S REPUBLIC OF BANGLADESH
 MODEL RURAL DEVELOPMENT PROJECT PLAN
 FOR HOMNA AND DAUKANDI UPAZILA

HOMNA PRIMARY SCHOOL
 ELEVATIONS

| | | | |
|--|--|------|----|
| DATE | | N O. | 26 |
| JAPAN INTERNATIONAL COOPERATION AGENCY | | | |



A-A SECTION



B-B SECTION

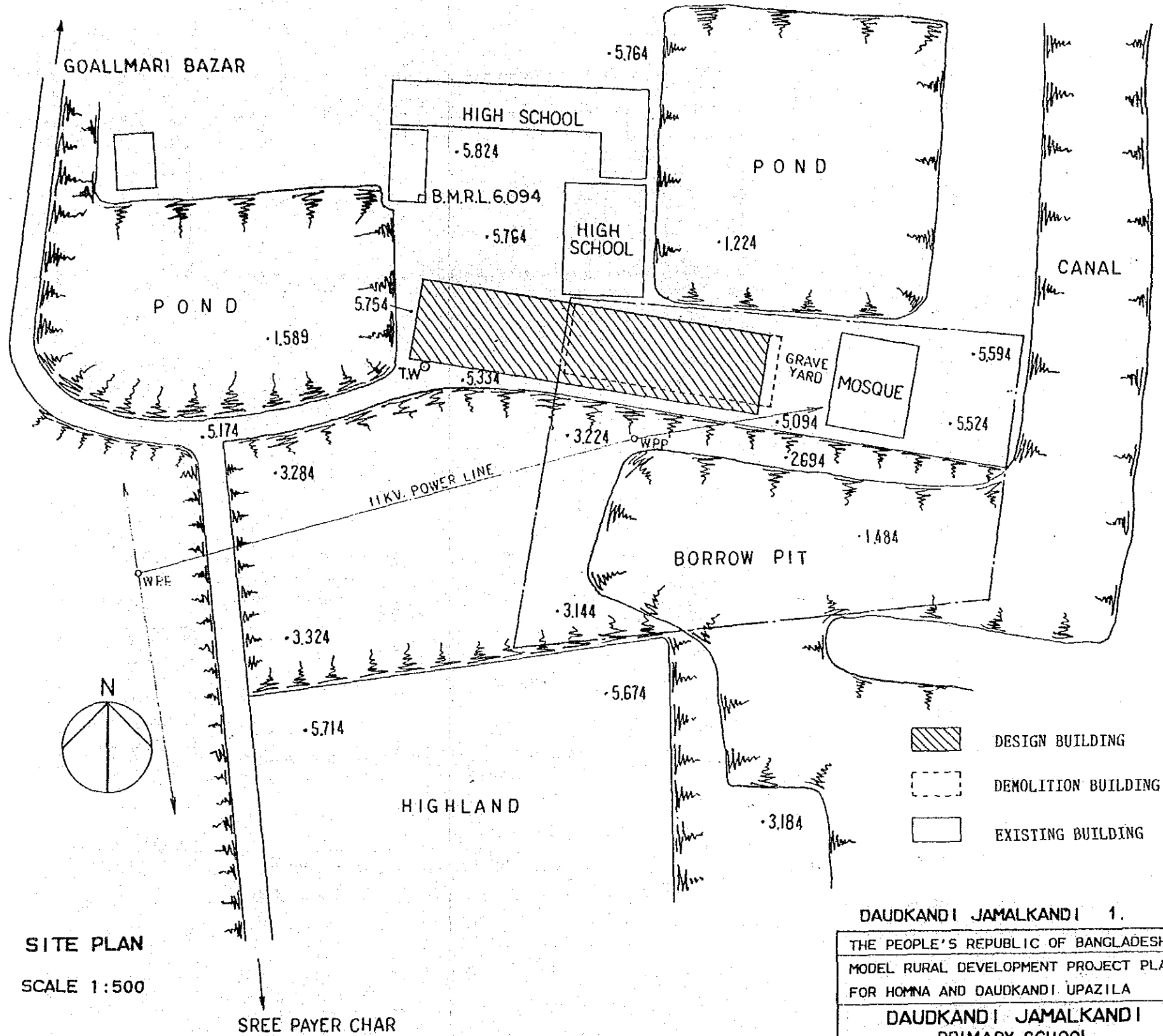
SECTIONS SCALE 1:200

HOMNA 5.

| | | | |
|--|--|----------------|----|
| THE PEOPLE'S REPUBLIC OF BANGLADESH | | | |
| MODEL RURAL DEVELOPMENT PROJECT PLAN | | | |
| FOR HOMNA AND DAUKANDI UPAZILA | | | |
| HOMNA | | PRIMARY SCHOOL | |
| SECTION | | | |
| DATE | | N o. | 27 |
| JAPAN INTERNATIONAL COOPERATION AGENCY | | | |

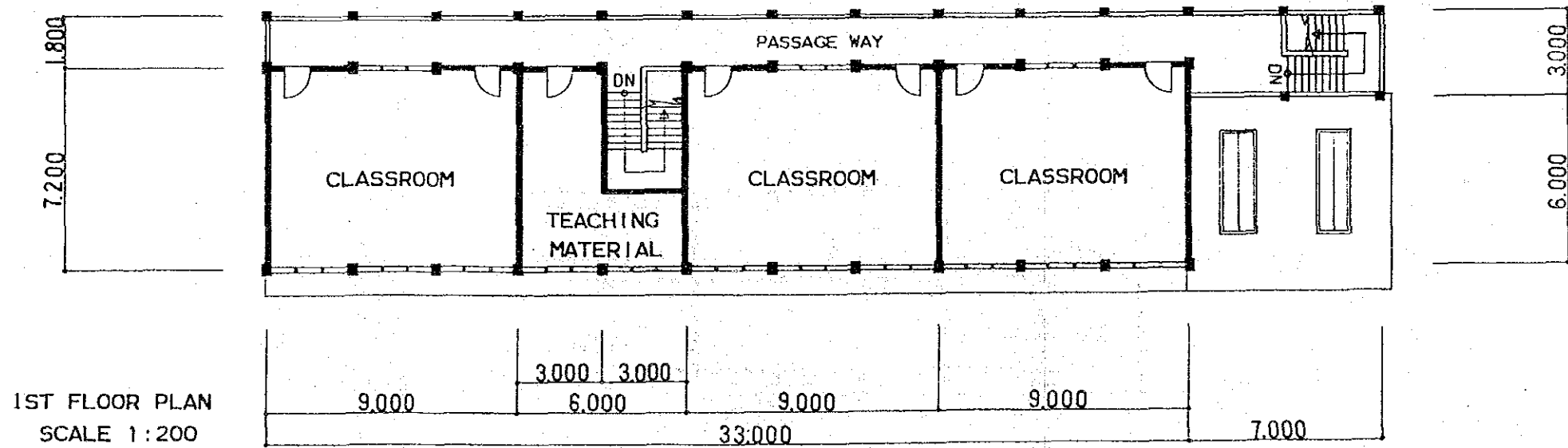
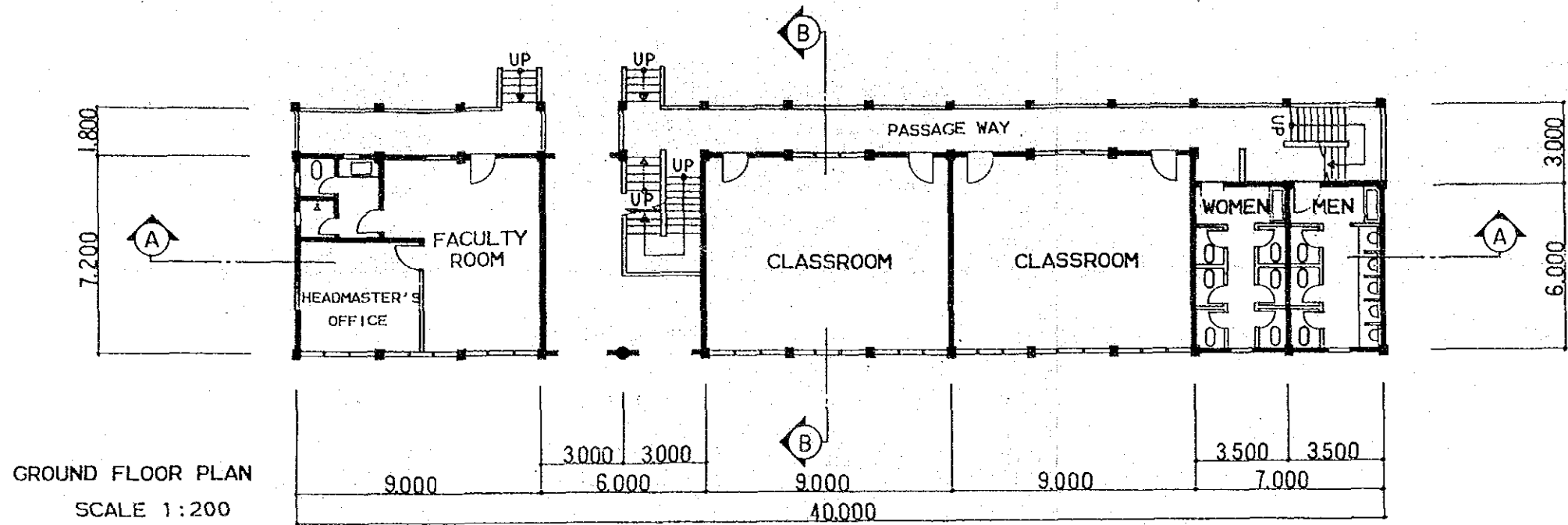
DRAWING LIST

1. SITE PLAN
2. GROUND FLOOR PLAN , 1ST FLOOR PLAN
3. ELEVATIONS, SECTIONS

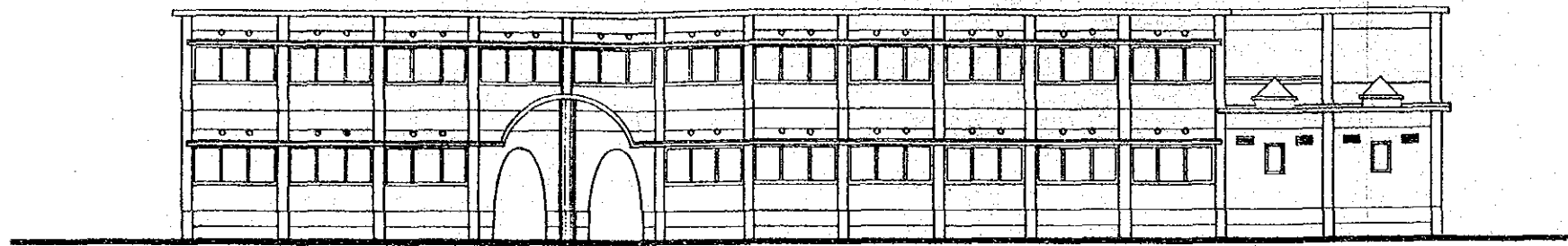


SITE PLAN
SCALE 1:500

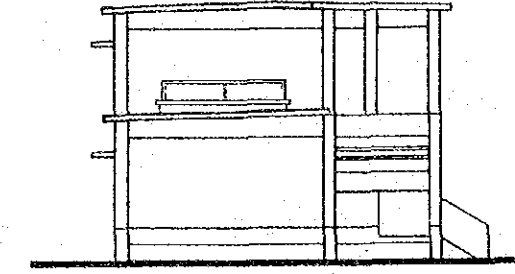
| | | | |
|--|--|------|----|
| DAUDKANDI JAMALKANDI 1. | | | |
| THE PEOPLE'S REPUBLIC OF BANGLADESH | | | |
| MODEL RURAL DEVELOPMENT PROJECT PLAN | | | |
| FOR HOMNA AND DAUDKANDI UPAZILA | | | |
| DAUDKANDI JAMALKANDI | | | |
| PRIMARY SCHOOL | | | |
| DRAWING LIST AND SITE PLAN | | | |
| DATE | | N o. | 28 |
| JAPAN INTERNATIONAL COOPERATION AGENCY | | | |



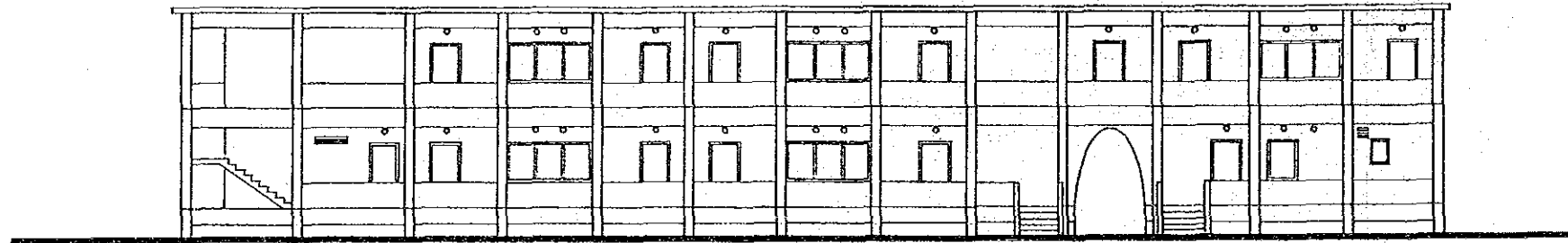
| | | | |
|--|--|------|----|
| DAUDKANDI JAMALKANDI 2. | | | |
| THE PEOPLE'S REPUBLIC OF BANGLADESH | | | |
| MODEL RURAL DEVELOPMENT PROJECT PLAN | | | |
| FOR HOMNA AND DAUDKANDI UPAZILA | | | |
| DAUDKANDI JAMALKANDI PRIMARY SCHOOL | | | |
| GROUND FLOOR PLAN | | | |
| 1 ST FLOOR PLAN | | | |
| DATE | | N o. | 29 |
| JAPAN INTERNATIONAL COOPERATION AGENCY | | | |



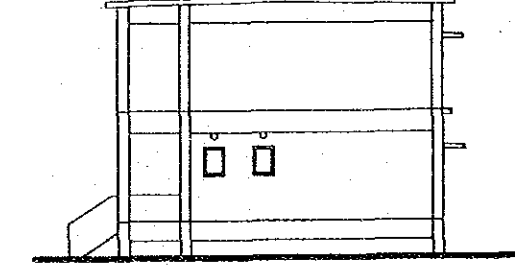
SOUTH ELEVATION



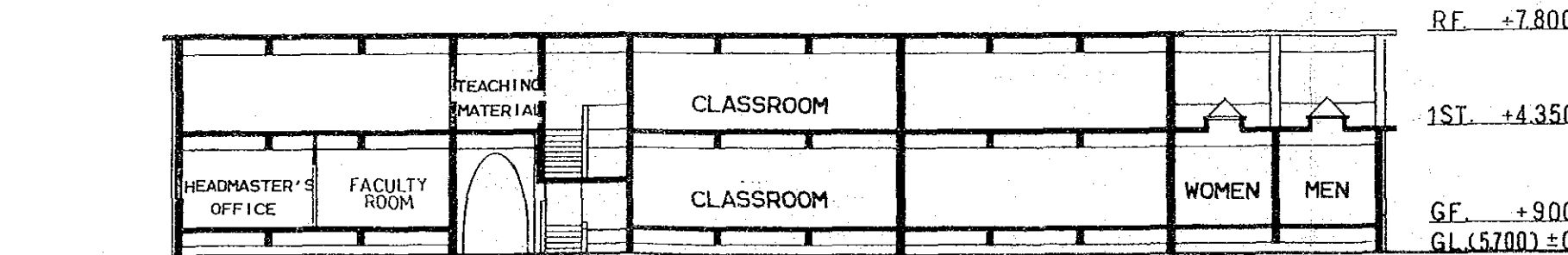
EAST ELEVATION



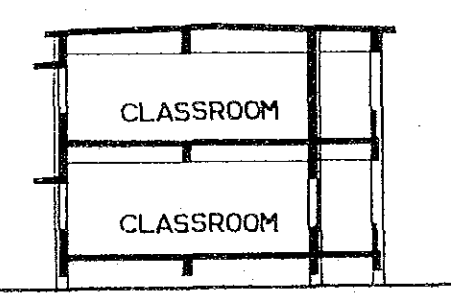
NORTH ELEVATION



WEST ELEVATION



A-A SECTION



B-B SECTION

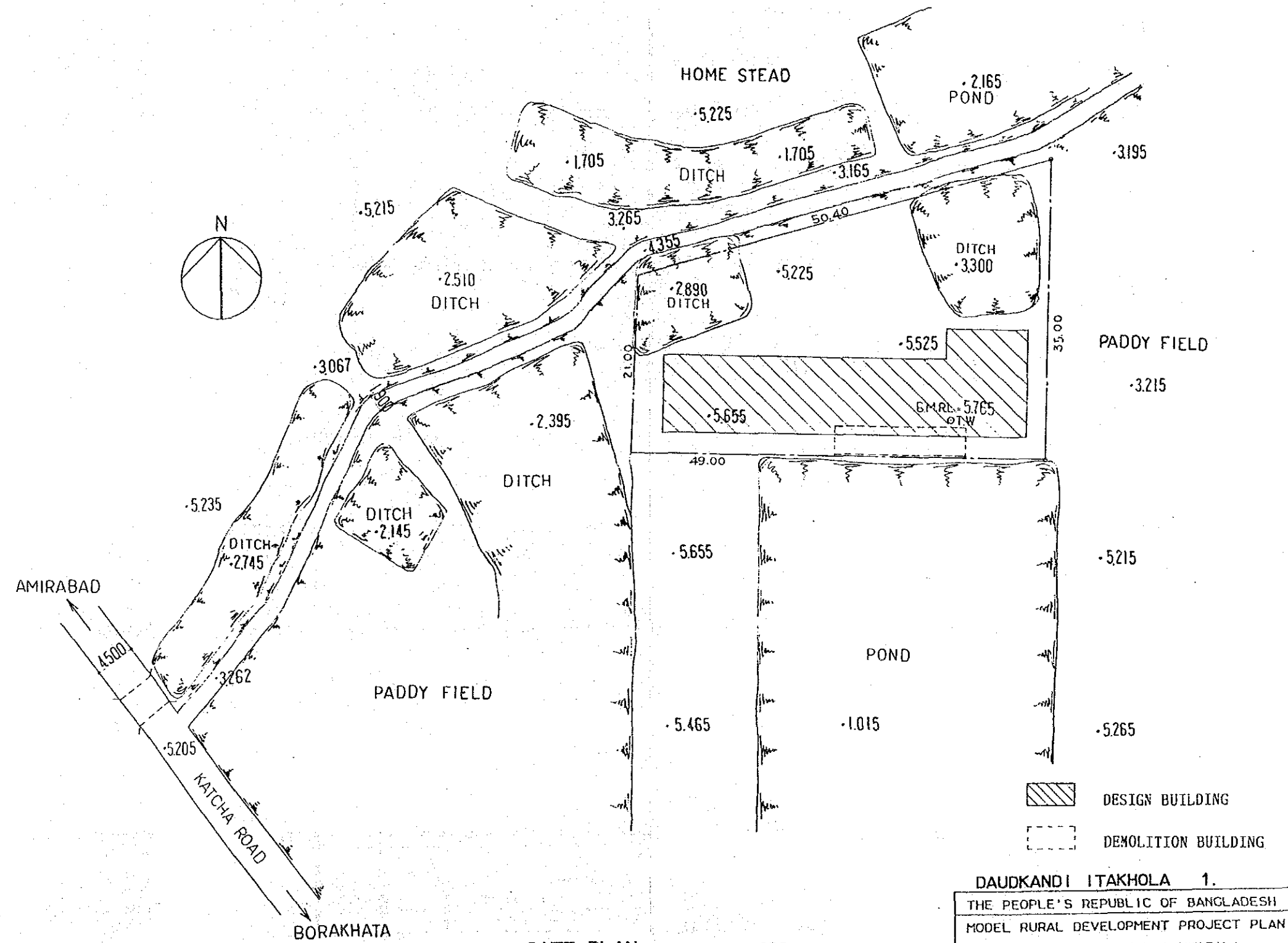
ELEVATIONS AND SECTIONS

SCALE 1:200

| | | | |
|--|--|------|----|
| DAUDKANDI JAMALKANDI 3. | | | |
| THE PEOPLE'S REPUBLIC OF BANGLADESH | | | |
| MODEL RURAL DEVELOPMENT PROJECT PLAN | | | |
| FOR HOMNA AND DAUDKANDI UPAZILA | | | |
| DAUDKANDI JAMALKANDI | | | |
| PRIMARY SCHOOL | | | |
| ELEVATIONS AND SECTIONS | | | |
| DATE | | N o. | 30 |
| JAPAN INTERNATIONAL COOPERATION AGENCY | | | |

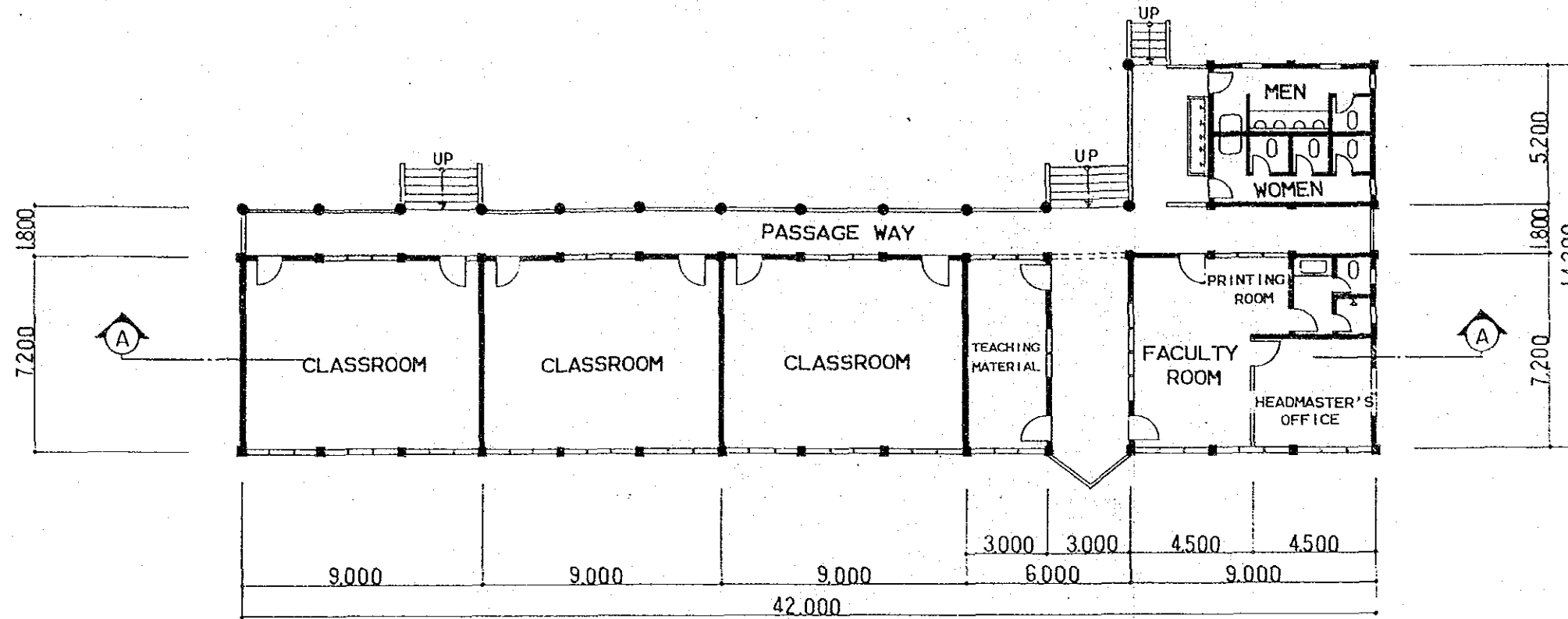
DRAWING LIST

1. SITE PLAN
2. GROUND FLOOR PLAN,
ELEVATIONS, SECTION

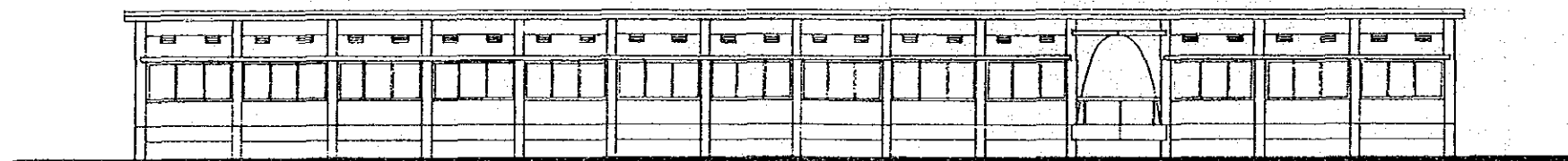


SITE PLAN SCALE 1:500

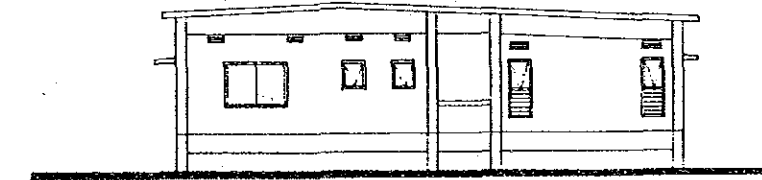
| | | | |
|--|--|-----|----|
| DAUDKANDI ITAKHOLA 1. | | | |
| THE PEOPLE'S REPUBLIC OF BANGLADESH | | | |
| MODEL RURAL DEVELOPMENT PROJECT PLAN | | | |
| FOR HOMNA AND DAUDKANDI UPAZILA | | | |
| DAUDKANDI ITAKHOLA | | | |
| PRIMARY SCHOOL | | | |
| DRAWING LIST AND SITE PLAN | | | |
| DATE | | No. | 31 |
| JAPAN INTERNATIONAL COOPERATION AGENCY | | | |




FLOOR PLAN SCALE 1:200



SOUTH ELEVATION



EAST ELEVATION



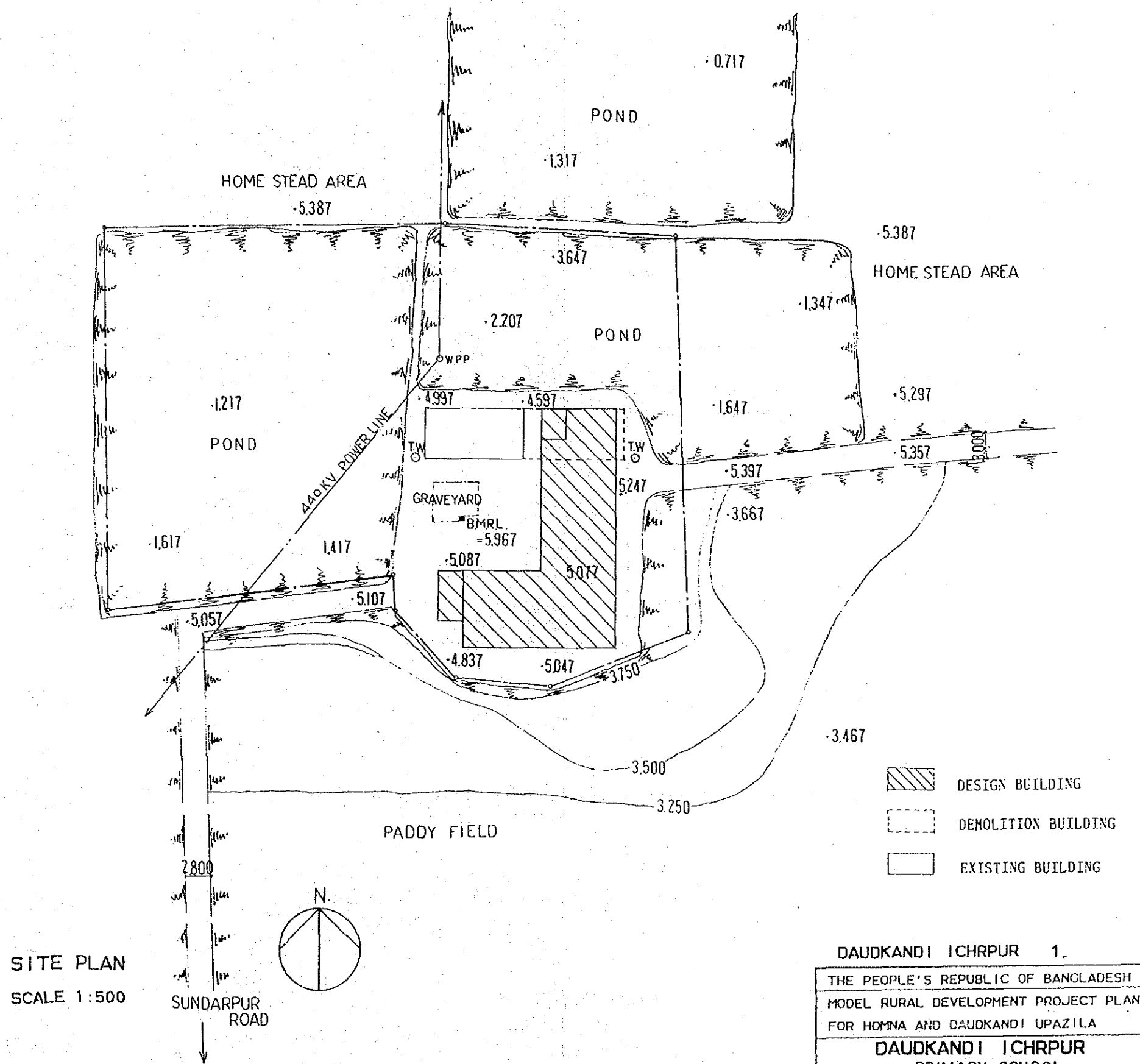
A-A SECTION

FLOOR PLAN. ELEVATIONS AND SECTION
SCALE 1:200

| | | | |
|--|--|------|----|
| DAUDKANDI ITAKHOLA 2. | | | |
| THE PEOPLE'S REPUBLIC OF BANGLADESH | | | |
| MODEL RURAL DEVELOPMENT PROJECT PLAN | | | |
| FOR HOMNA AND DAUDKANDI UPAZILA | | | |
| DAUDKANDI ITAKHOLA | | | |
| PRIMARY SCHOOL | | | |
| FLOOR PLAN. ELEVATIONS. SECTION | | | |
| DATE | | N o. | 32 |
| JAPAN INTERNATIONAL COOPERATION AGENCY | | | |

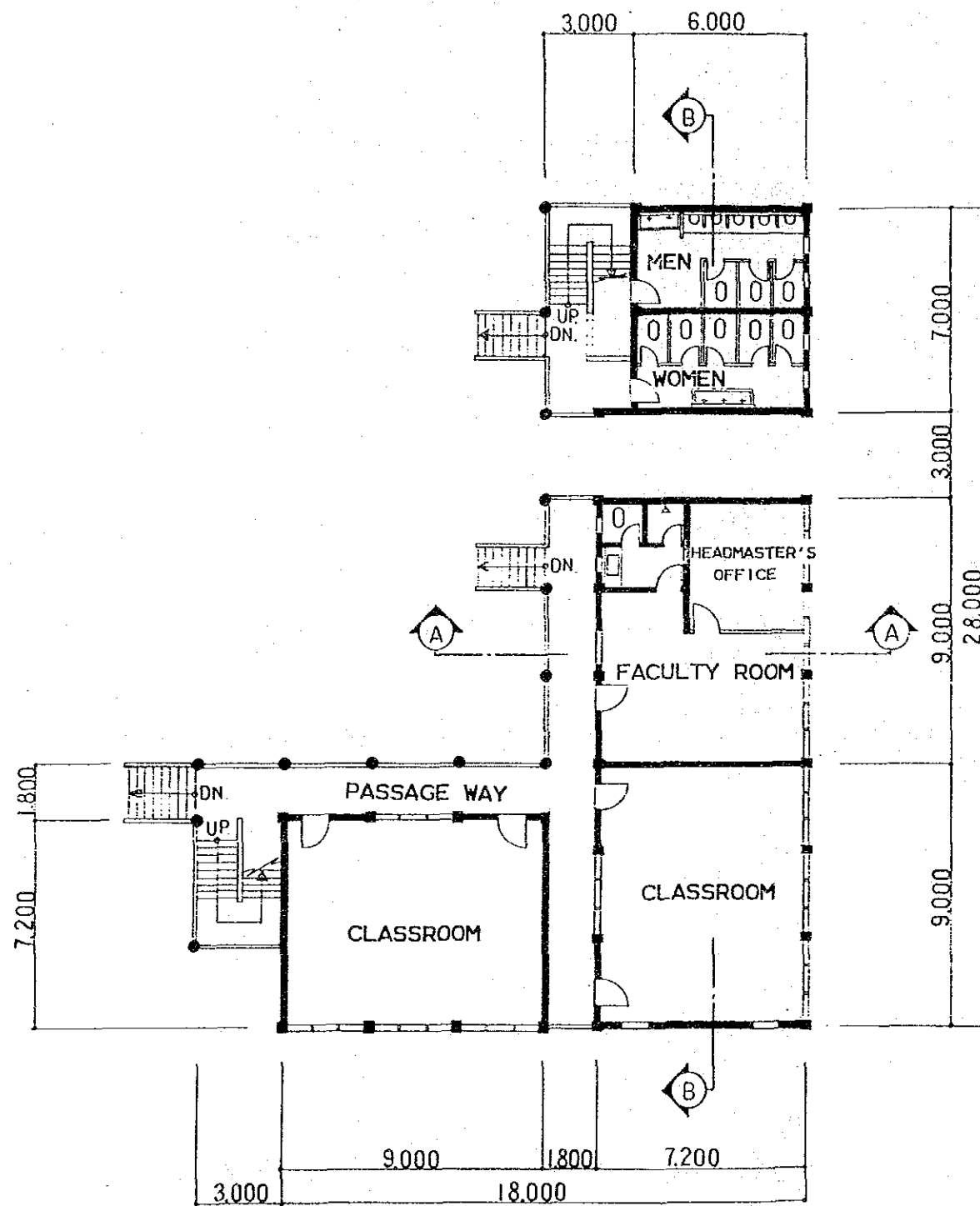
DRAWING LIST

1. SITE PLAN
2. GROUND FLOOR PLAN, 1ST FLOOR PLAN.
3. ELEVATIONS AND SECTIONS

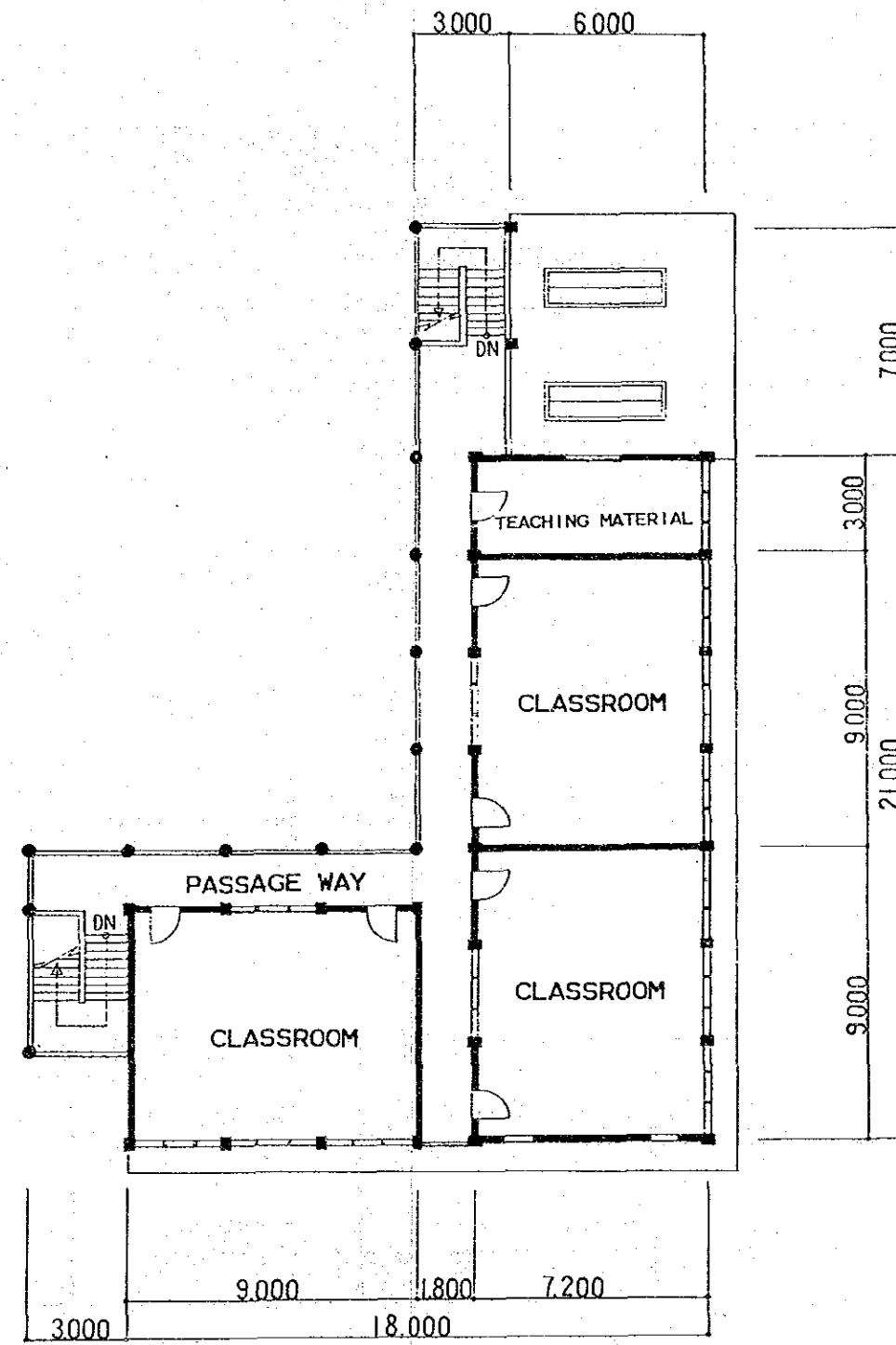


SITE PLAN
SCALE 1:500

| | | |
|--|------|----|
| DAUDKANDI ICHRPUR 1. | | |
| THE PEOPLE'S REPUBLIC OF BANGLADESH | | |
| MODEL RURAL DEVELOPMENT PROJECT PLAN | | |
| FOR HOMNA AND DAUDKANDI UPAZILA | | |
| DAUDKANDI ICHRPUR | | |
| PRIMARY SCHOOL | | |
| DRAWING LIST AND SITE PLAN | | |
| DATE | N o. | 33 |
| JAPAN INTERNATIONAL COOPERATION AGENCY | | |



GROUND FLOOR PLAN
SCALE 1:200



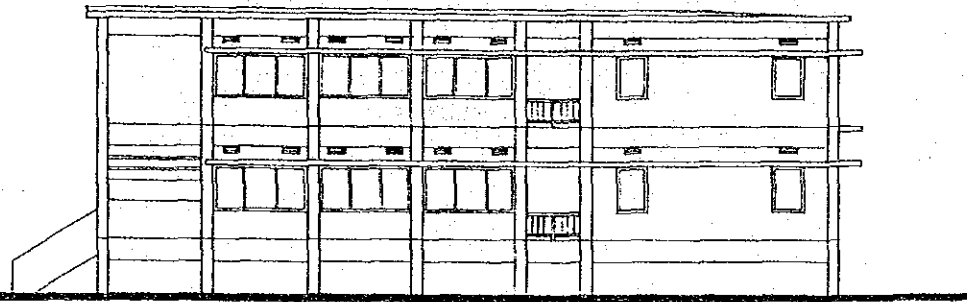
1 ST FLOOR PLAN
SCALE 1:200

DAUDKANDI ICHRPUR 2.


THE PEOPLE'S REPUBLIC OF BANGLADESH
MODEL RURAL DEVELOPMENT PROJECT PLAN
FOR HOMNA AND DAUDKANDI UPAZILA

DAUDKANDI ICHRPUR
PRIMARY SCHOOL
GROUND FLOOR PLAN
1 ST FLOOR PLAN

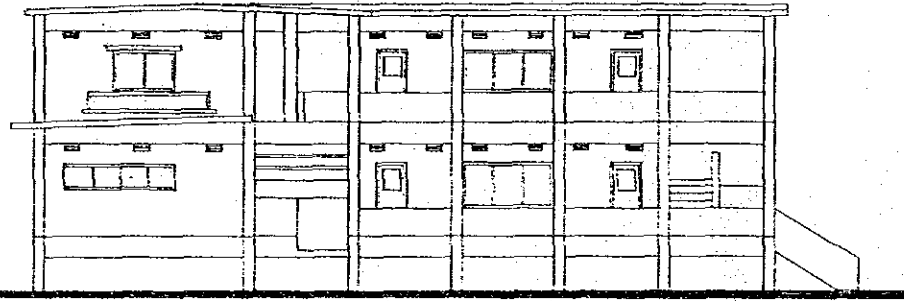
| | | |
|--|-----|----|
| DATE | No. | 34 |
| JAPAN INTERNATIONAL COOPERATION AGENCY | | |




SOUTH ELEVATION



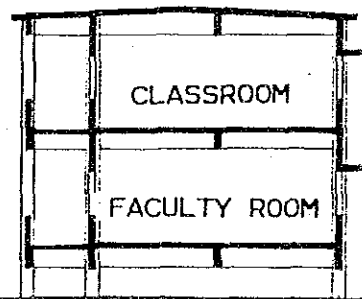
EAST ELEVATION



NORTH ELEVATION

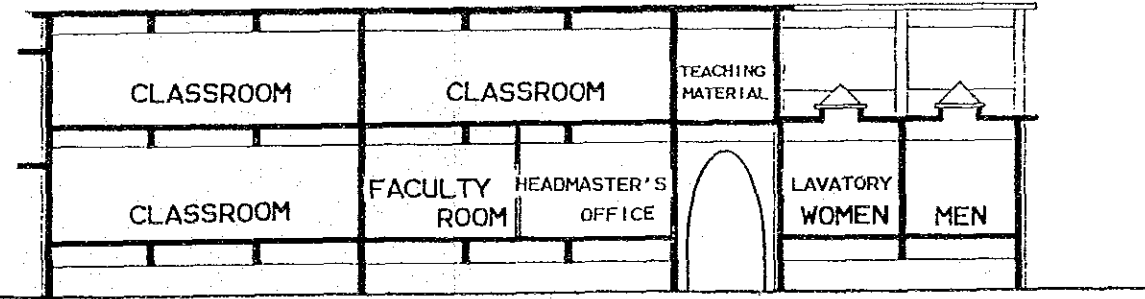


WEST ELEVATION



A-A SECTION

RF +8.050
 1ST +4.800
 GL +1.550
 GL(5.100) ± 0



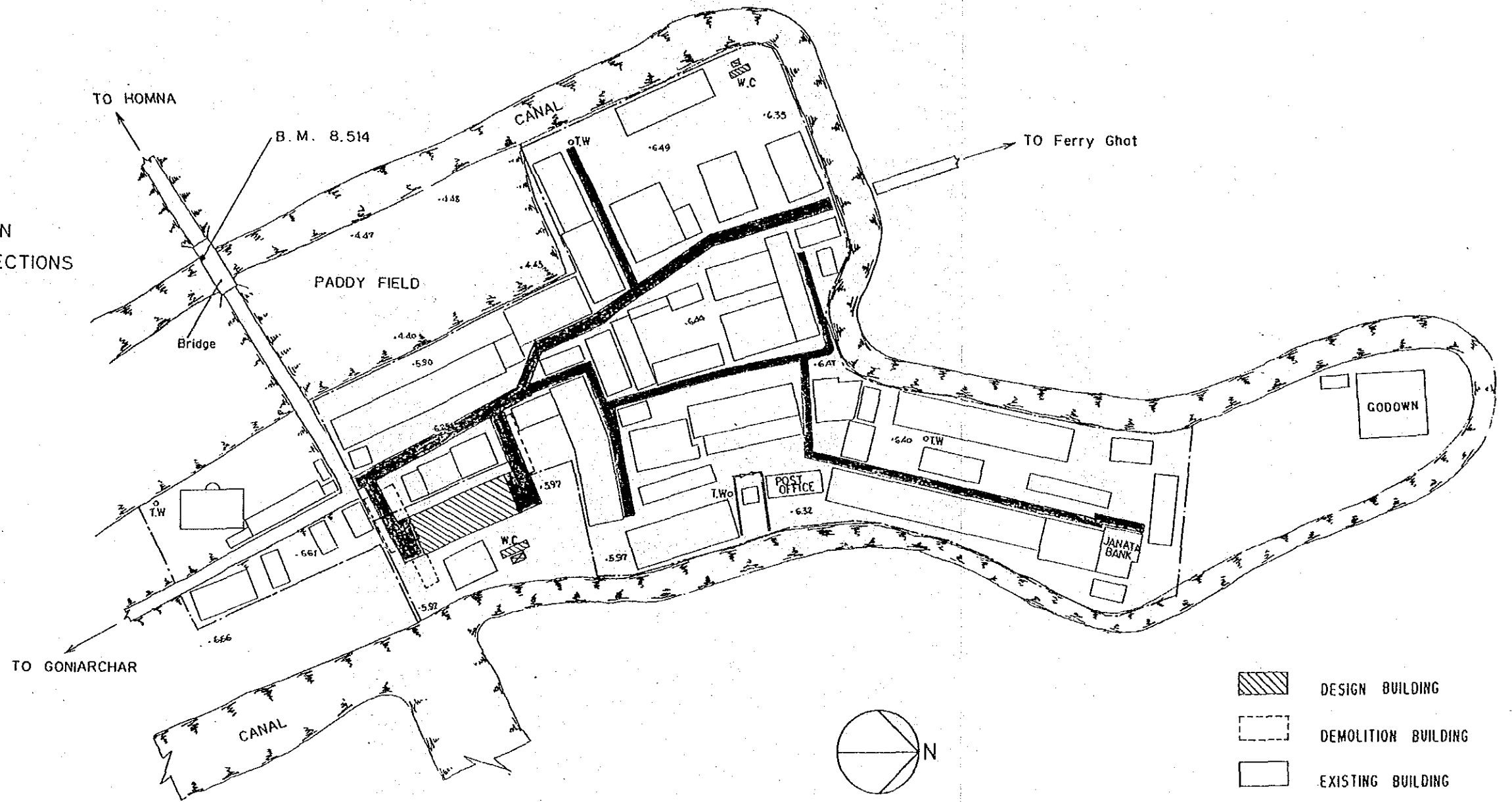
B-B SECTION

ELEVATIONS AND SECTIONS SCALE 1:200

DAUDKANDI ICHRPUR 3.
 THE PEOPLE'S REPUBLIC OF BANGLADESH
 MODEL RURAL DEVELOPMENT PROJECT PLAN
 FOR HOMNA AND DAUDKANDI UPAZILA
 DAUDKANDI ICHRPUR
 PRIMARY SCHOOL
 ELEVATIONS AND SECTIONS
 DATE _____ No. 35
 JAPAN INTERNATIONAL COOPERATION AGENCY

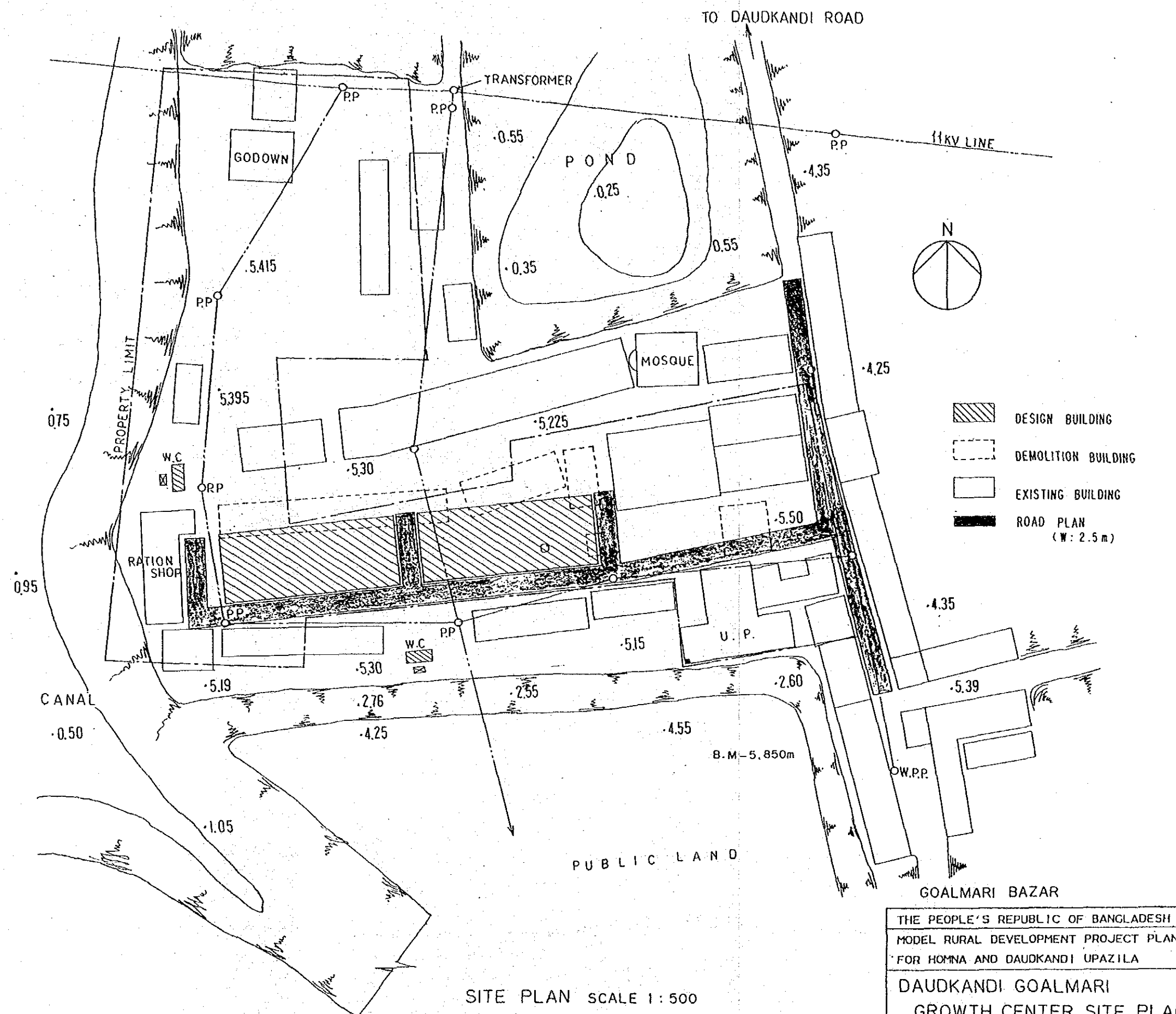
DRAWING LIST





1. SITE PLAN
2. GROUND FLOOR PLAN
ELEVATIONS AND SECTIONS



SITE PLAN SCALE 1:1000

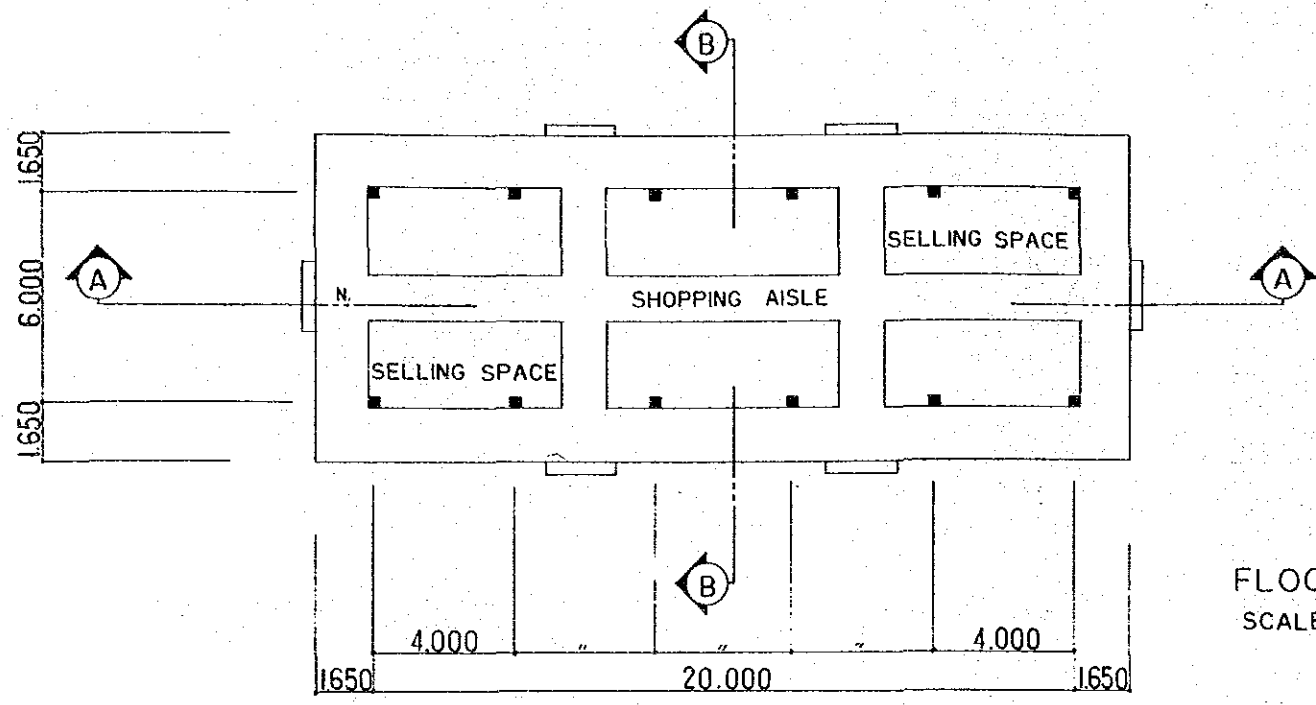
| | | |
|--|------|----|
| DULALPUR BAZAR | | |
| THE PEOPLE'S REPUBLIC OF BANGLADESH | | |
| MODEL RURAL DEVELOPMENT PROJECT PLAN | | |
| FOR HOMNA AND DAUDKANDI UPAZILA | | |
| HOMNA DULALPUR | | |
| GROWTH CENTER SITE PLAN | | |
| DATE | N o. | 36 |
| JAPAN INTERNATIONAL COOPERATION AGENCY | | |



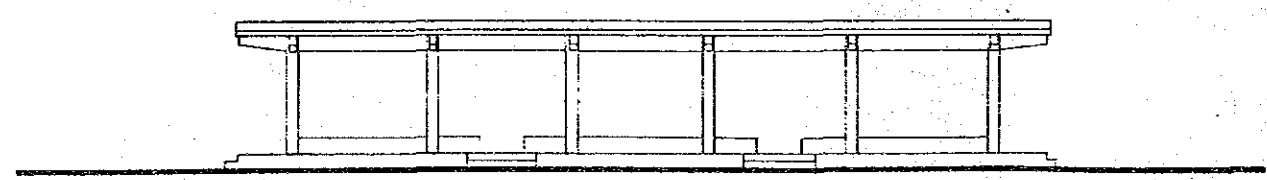
-  DESIGN BUILDING
-  DEMOLITION BUILDING
-  EXISTING BUILDING
-  ROAD PLAN (W: 2.5 m)

SITE PLAN SCALE 1: 500

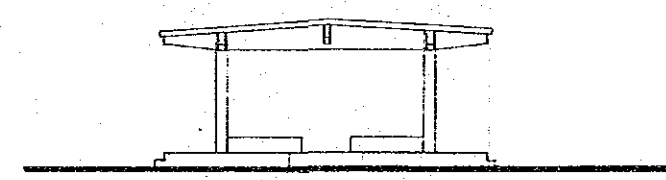
| | | |
|--|------|----|
| THE PEOPLE'S REPUBLIC OF BANGLADESH | | |
| MODEL RURAL DEVELOPMENT PROJECT PLAN | | |
| FOR HOMNA AND DAUDKANDI UPAZILA | | |
| DAUDKANDI GOALMARI | | |
| GROWTH CENTER SITE PLAN | | |
| DATE | N o. | 37 |
| JAPAN INTERNATIONAL COOPERATION AGENCY | | |



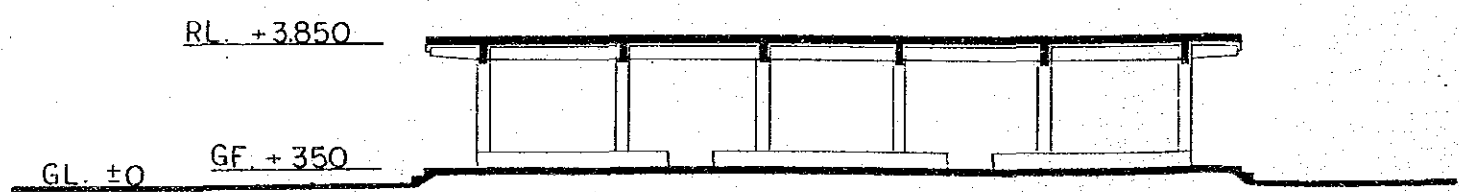
FLOOR PLAN
SCALE 1 : 200



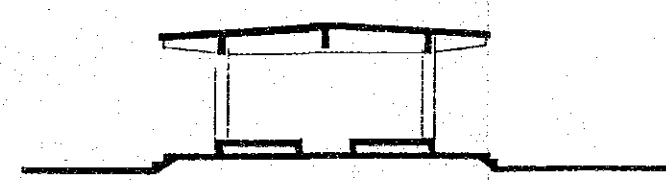
EAST ELEVATION



NORTH ELEVATION



A - A SECTIONS



B - B SECTIONS

ELEVATIONS AND SECTIONS
SCALE 1 : 200

(GOALMARI BAZAR)
DUALPUR BAZAR

| | | | |
|--|--|-----|----|
| THE PEOPLE'S REPUBLIC OF BANGLADESH | | | |
| MODEL RURAL DEVELOPMENT PROJECT PLAN | | | |
| FOR HOMNA AND DAUDKANDI UPAZILA | | | |
| GROWTH CENTER SHED | | | |
| FLOOR PLAN | | | |
| ELEVATION AND SECTIONS | | | |
| DATE | | No. | 38 |
| JAPAN INTERNATIONAL COOPERATION AGENCY | | | |

