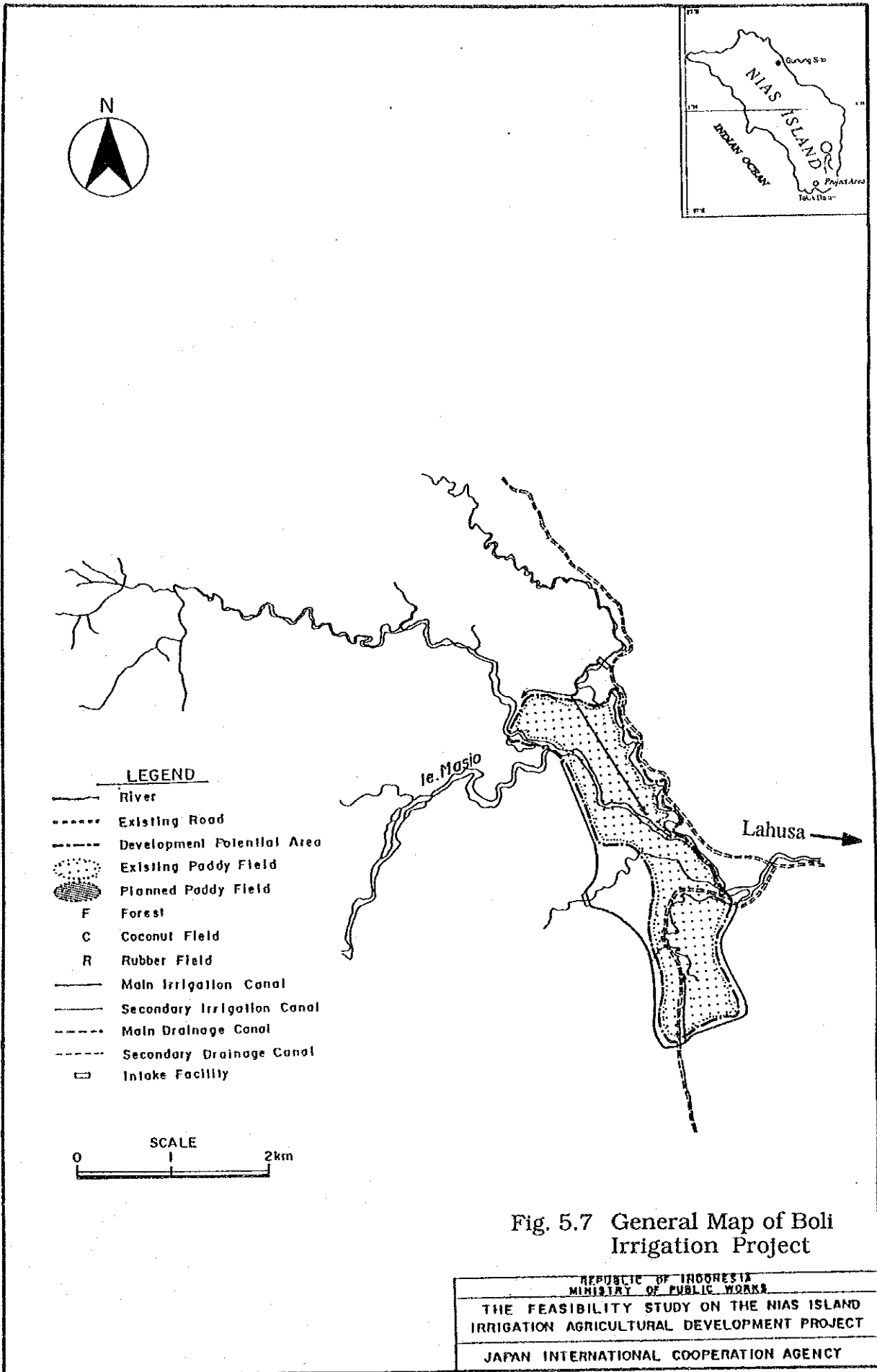


Fig. 5.6 General Map of Binaka Irrigation Project

REPUBLIC OF INDONESIA  
 MINISTRY OF PUBLIC WORKS  
 THE FEASIBILITY STUDY ON THE NIAS ISLAND  
 IRRIGATION AGRICULTURAL DEVELOPMENT PROJECT  
 JAPAN INTERNATIONAL COOPERATION AGENCY



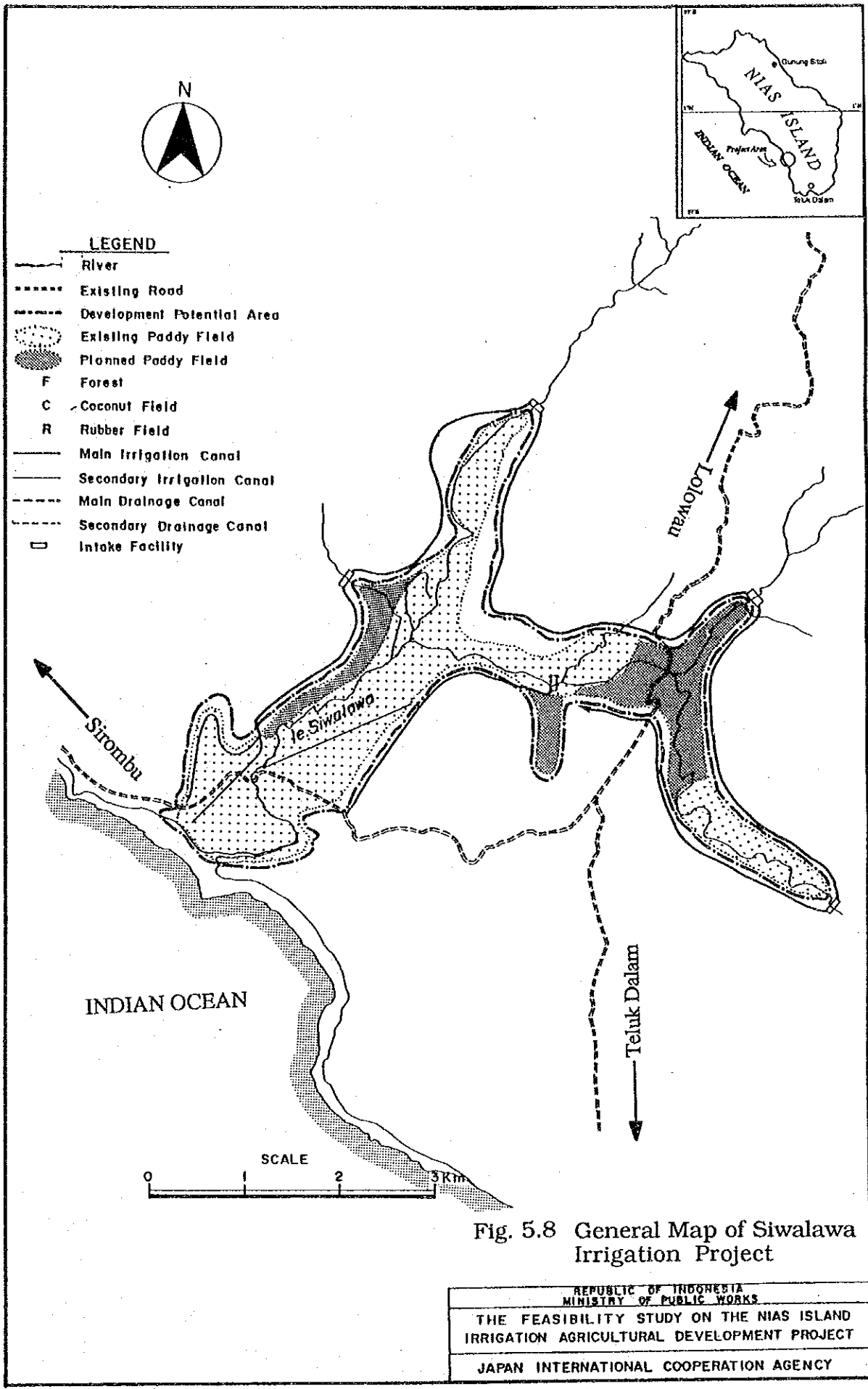


Fig. 5.8 General Map of Siwalawa Irrigation Project

REPUBLIC OF INDONESIA  
 MINISTRY OF PUBLIC WORKS  
 THE FEASIBILITY STUDY ON THE NIAS ISLAND  
 IRRIGATION AGRICULTURAL DEVELOPMENT PROJECT  
 JAPAN INTERNATIONAL COOPERATION AGENCY

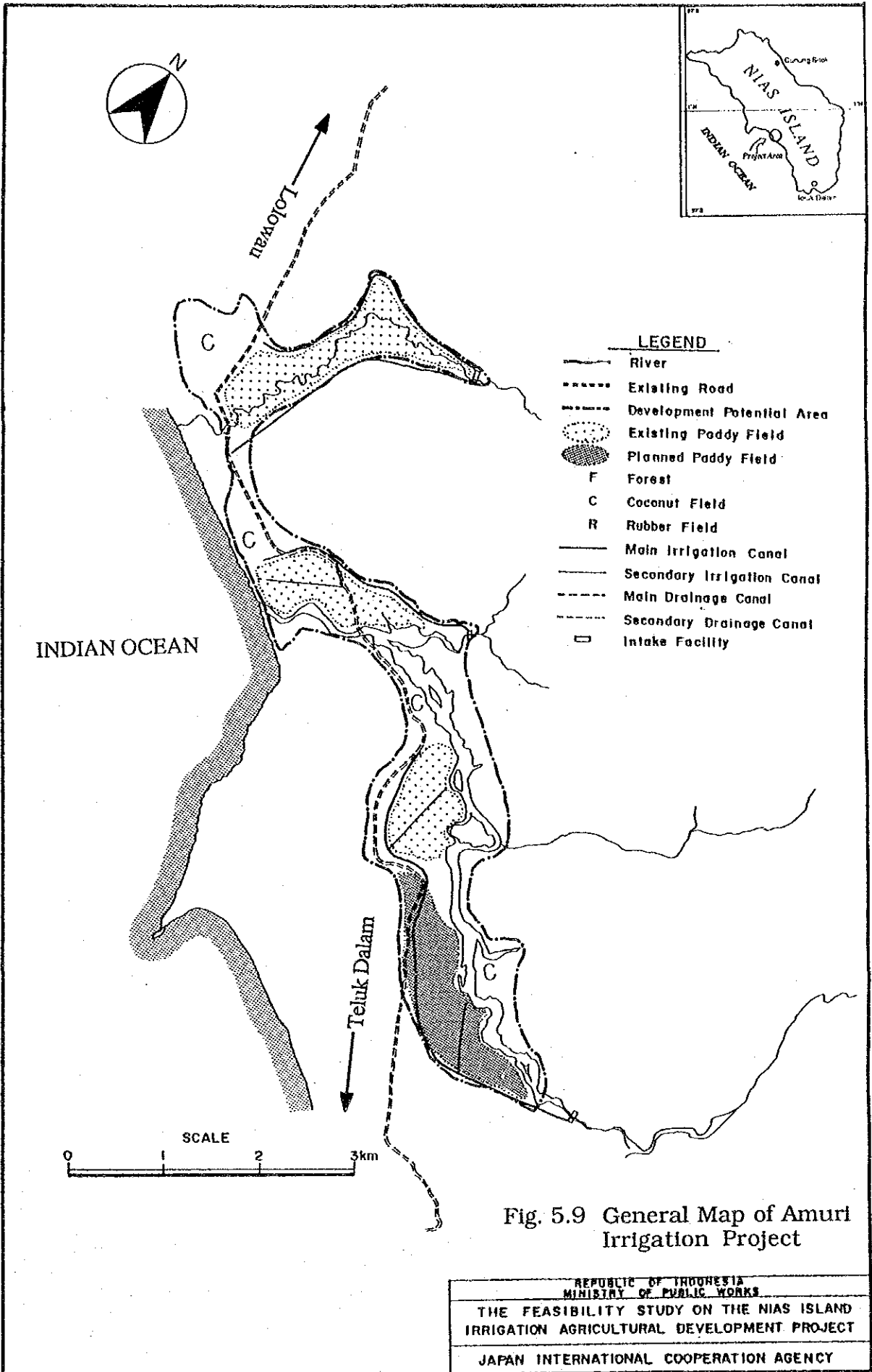
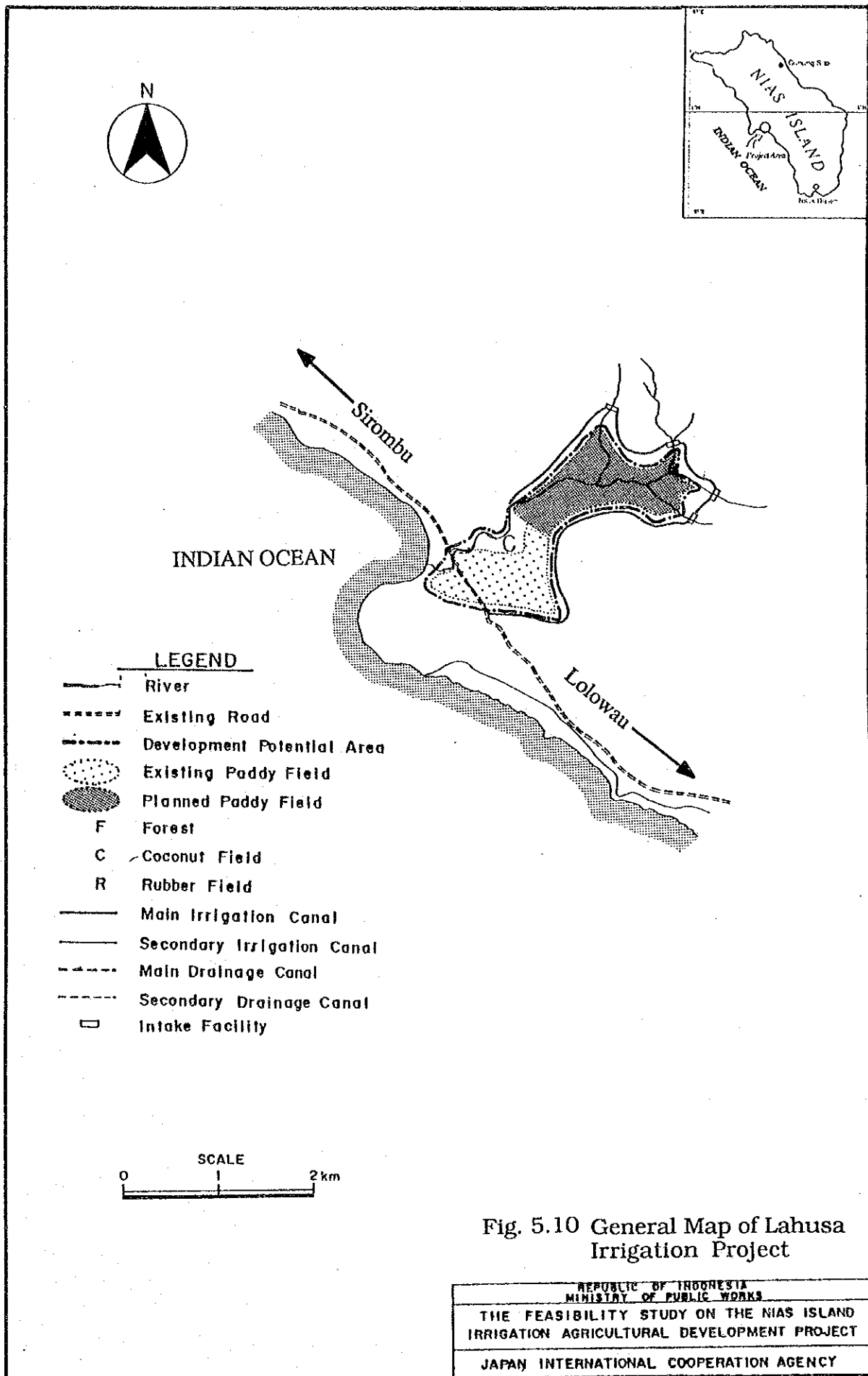
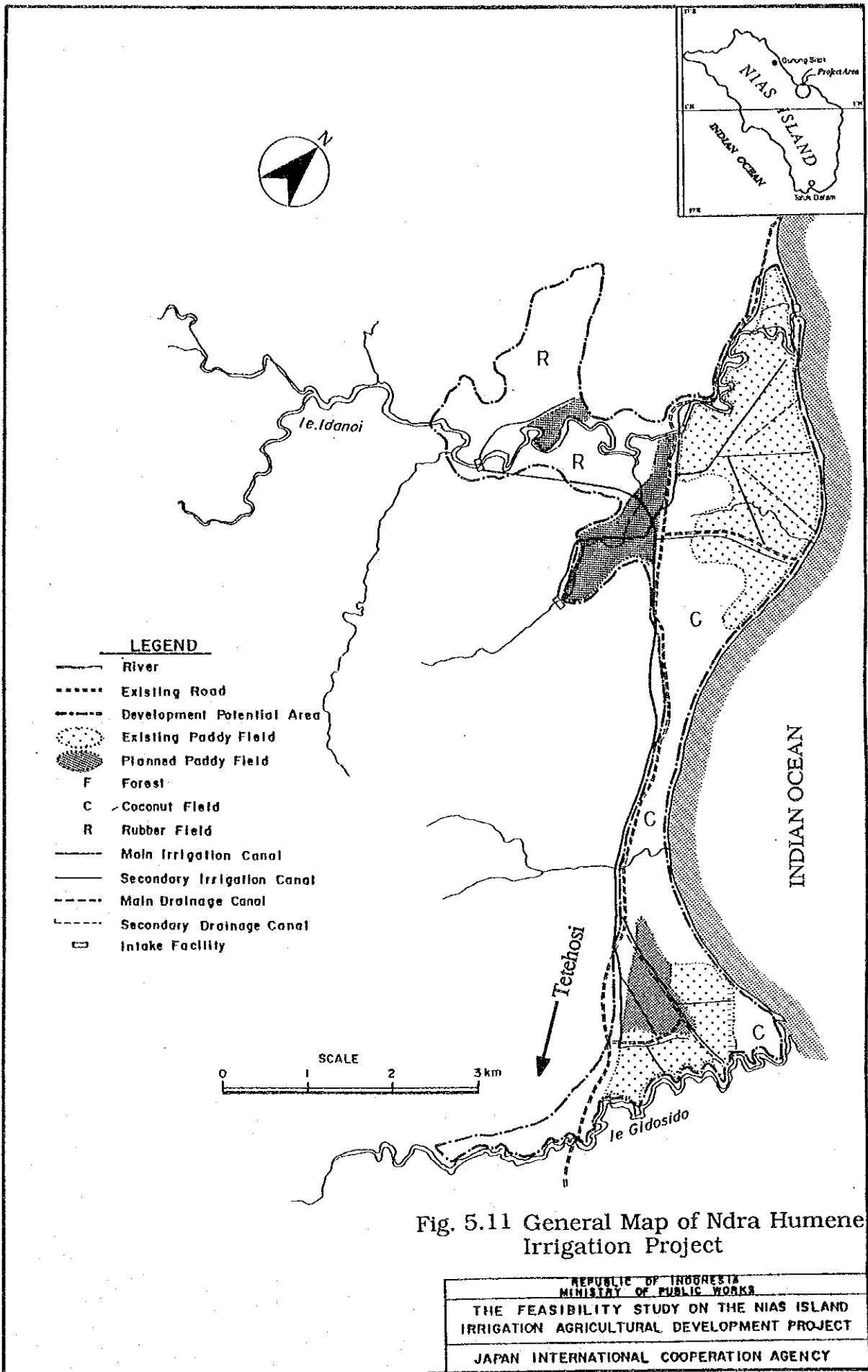


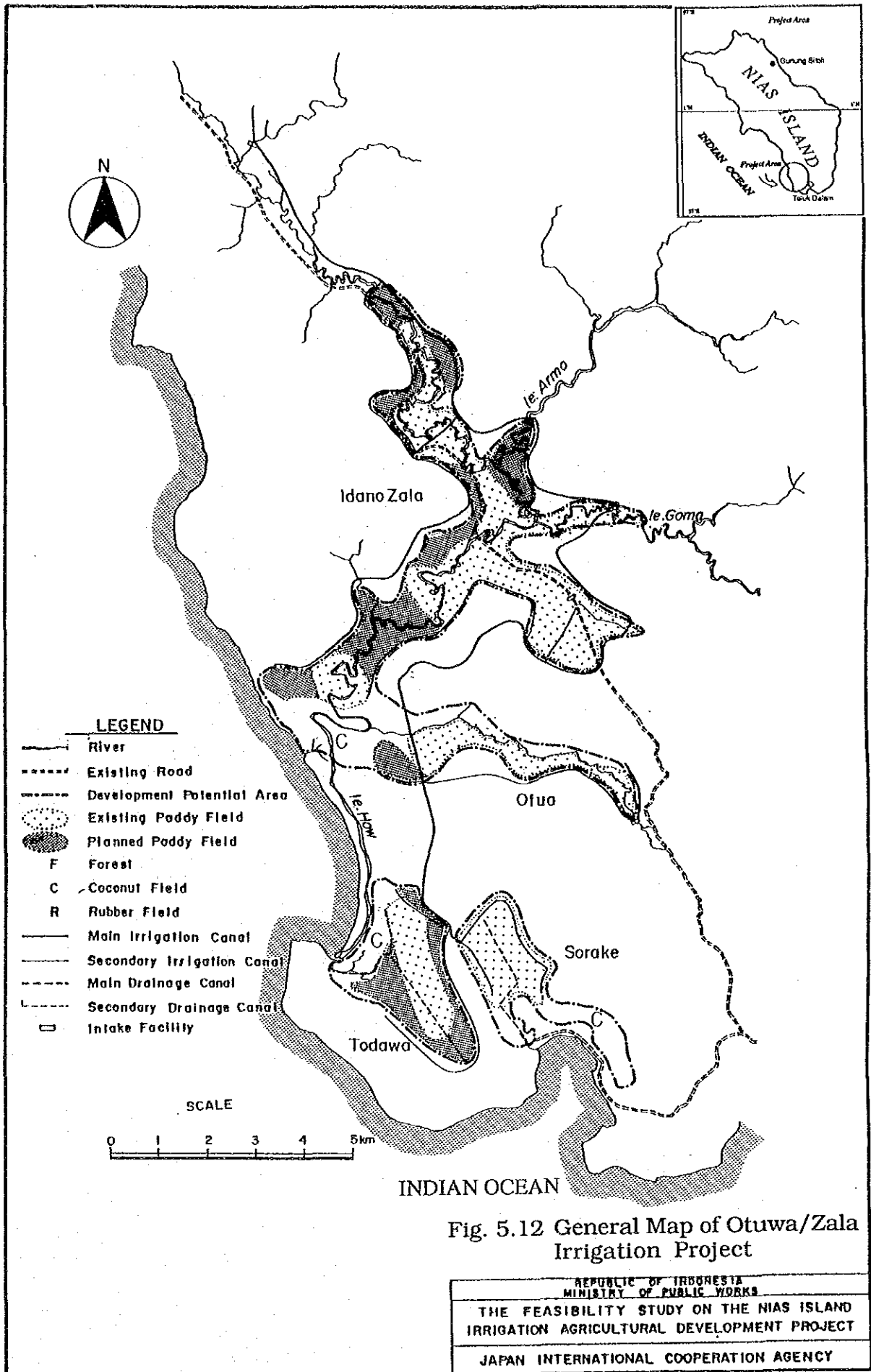
Fig. 5.9 General Map of Amuri Irrigation Project

REPUBLIC OF INDONESIA  
 MINISTRY OF PUBLIC WORKS  
 THE FEASIBILITY STUDY ON THE NIAS ISLAND  
 IRRIGATION AGRICULTURAL DEVELOPMENT PROJECT  
 JAPAN INTERNATIONAL COOPERATION AGENCY










**LEGEND**

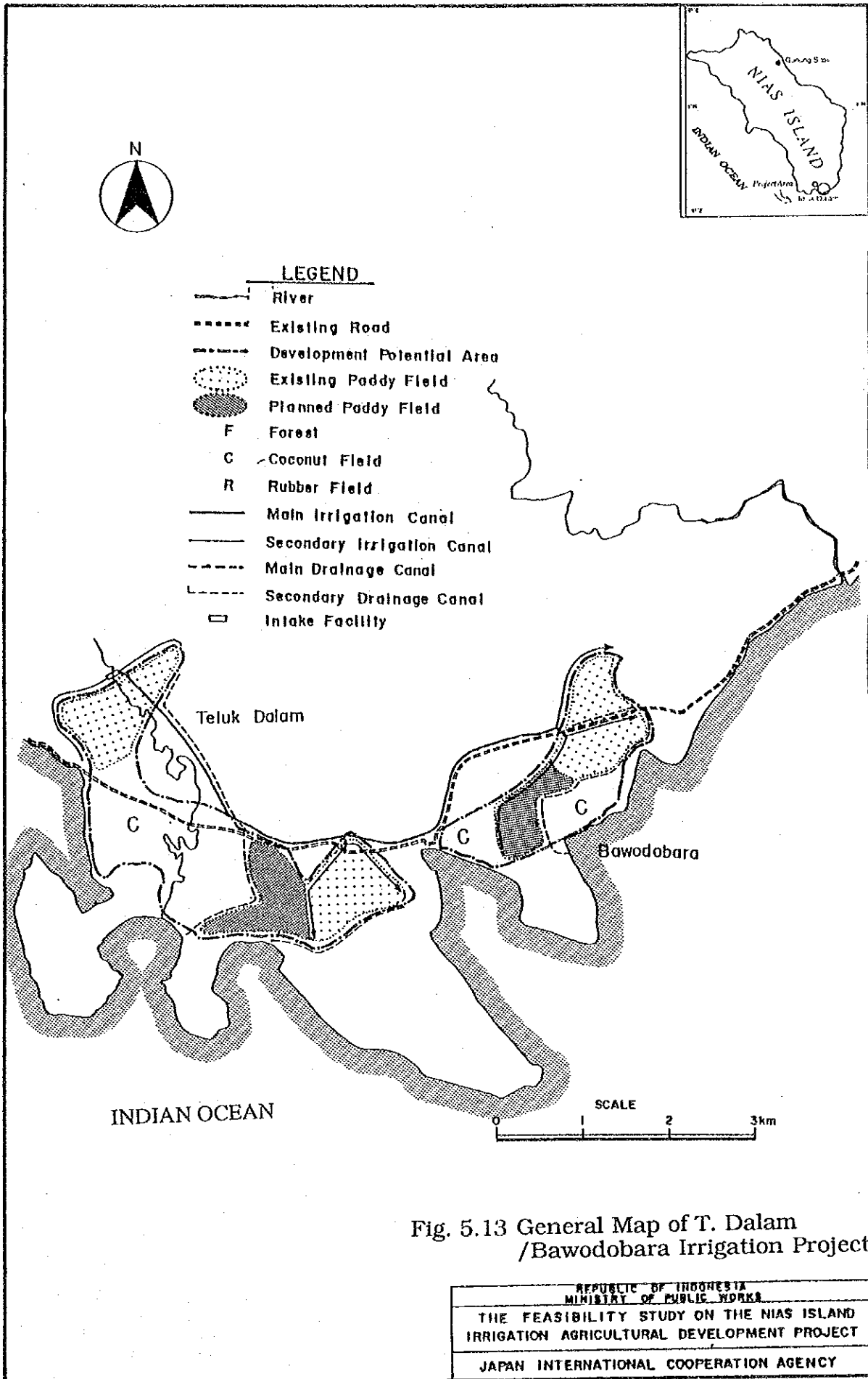
- River
- - - Existing Road
- - - Development Potential Area
- Existing Paddy Field
- Planned Paddy Field
- F Forest
- C Coconut Field
- R Rubber Field
- Main Irrigation Canal
- Secondary Irrigation Canal
- - - Main Drainage Canal
- - - Secondary Drainage Canal
- Intake Facility

**SCALE**



**Fig. 5.12 General Map of Otuwa/Zala Irrigation Project**

REPUBLIC OF INDONESIA  
 MINISTRY OF PUBLIC WORKS  
 THE FEASIBILITY STUDY ON THE NIAS ISLAND  
 IRRIGATION AGRICULTURAL DEVELOPMENT PROJECT  
 JAPAN INTERNATIONAL COOPERATION AGENCY



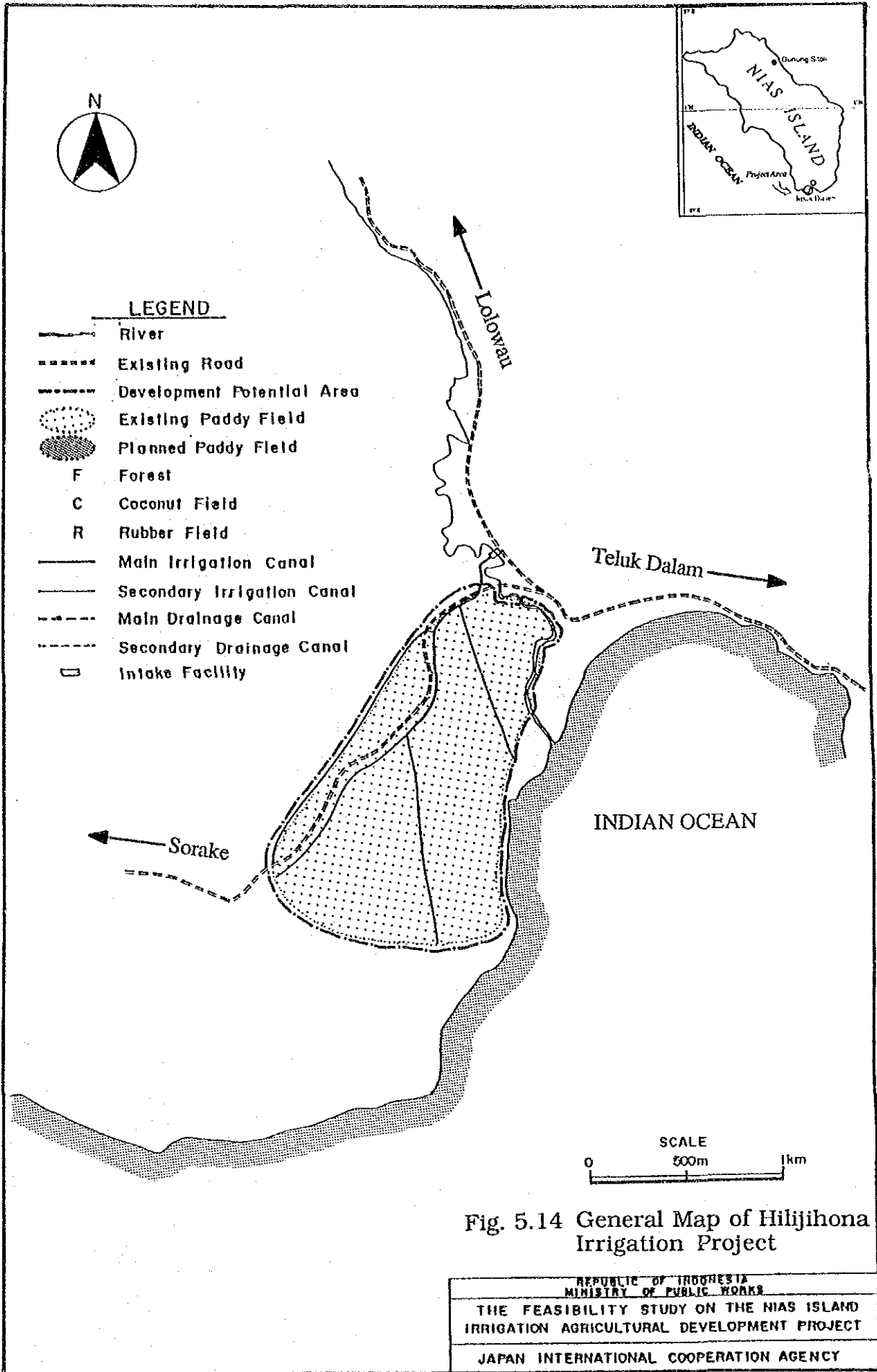
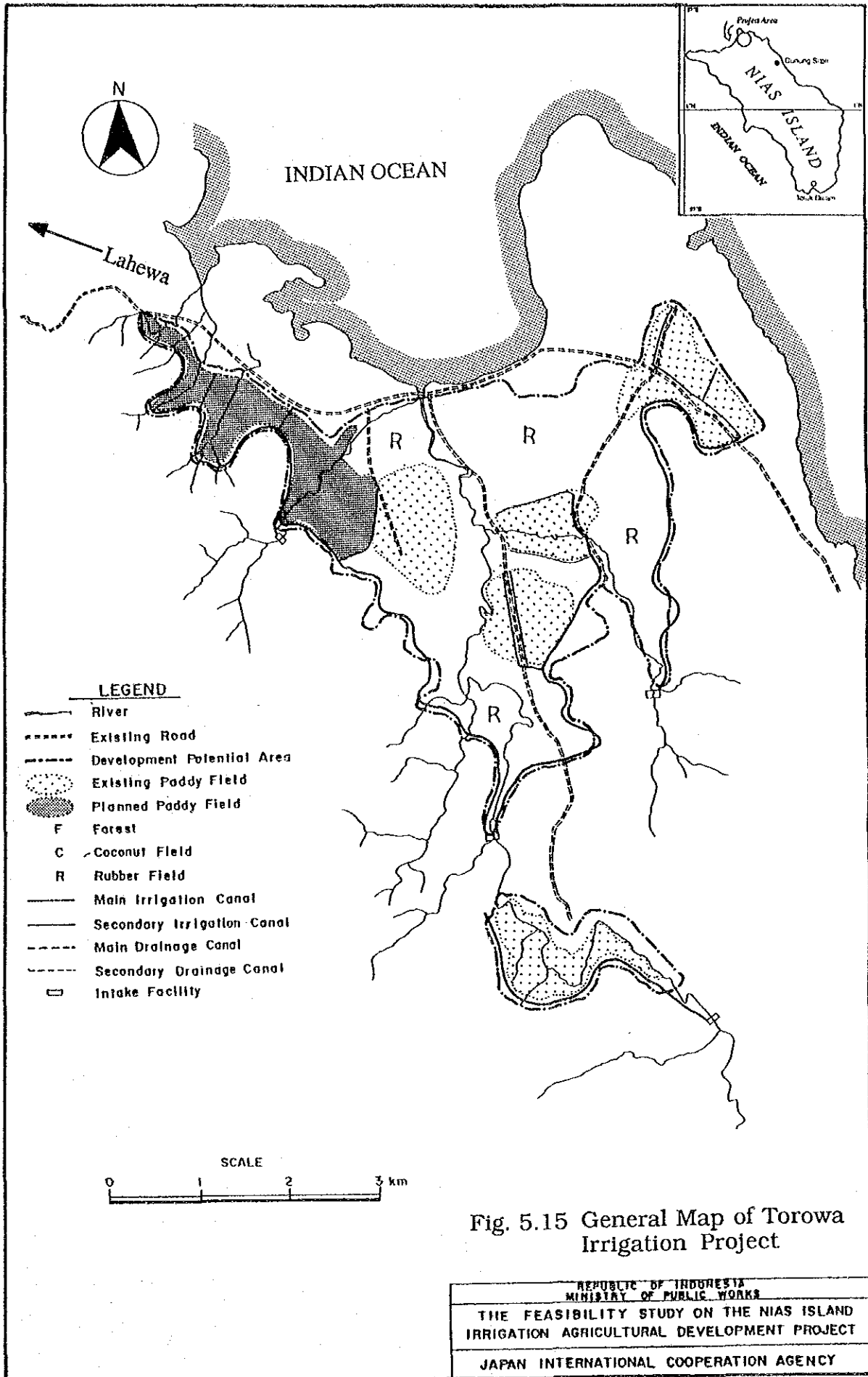


Fig. 5.14 General Map of Hilijihona Irrigation Project

REPUBLIC OF INDONESIA  
 MINISTRY OF PUBLIC WORKS  
 THE FEASIBILITY STUDY ON THE NIAS ISLAND  
 IRRIGATION AGRICULTURAL DEVELOPMENT PROJECT  
 JAPAN INTERNATIONAL COOPERATION AGENCY



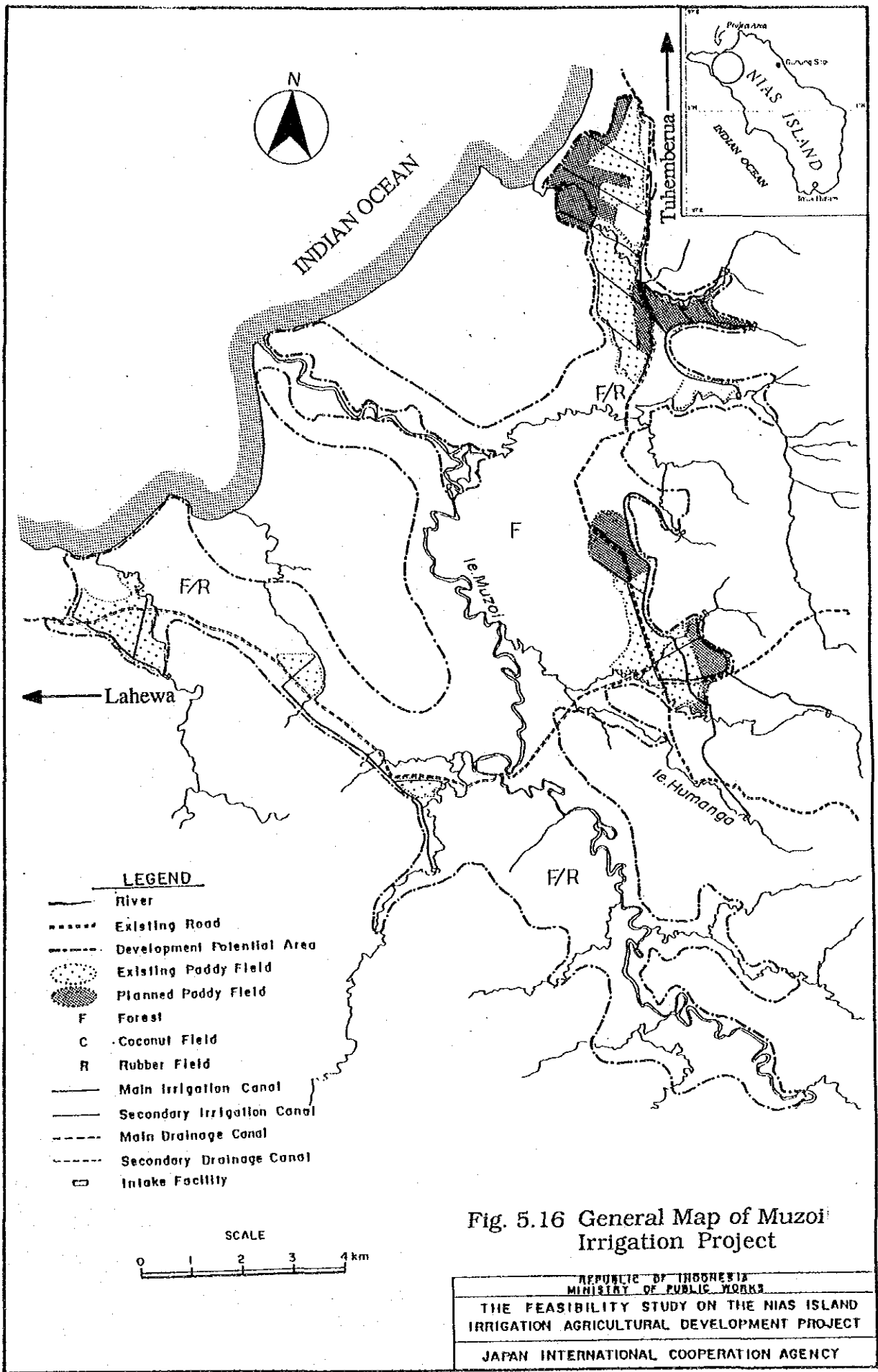
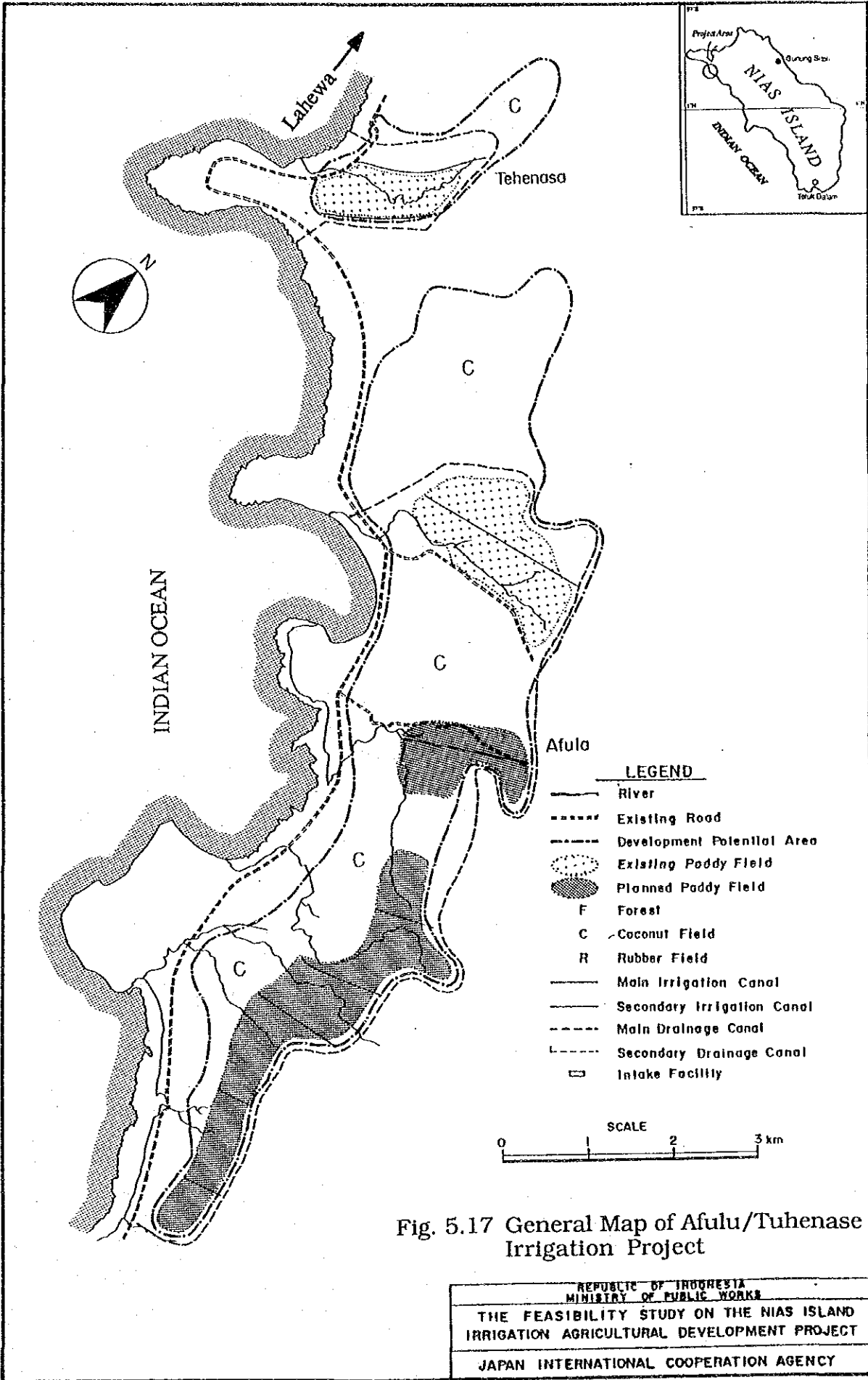
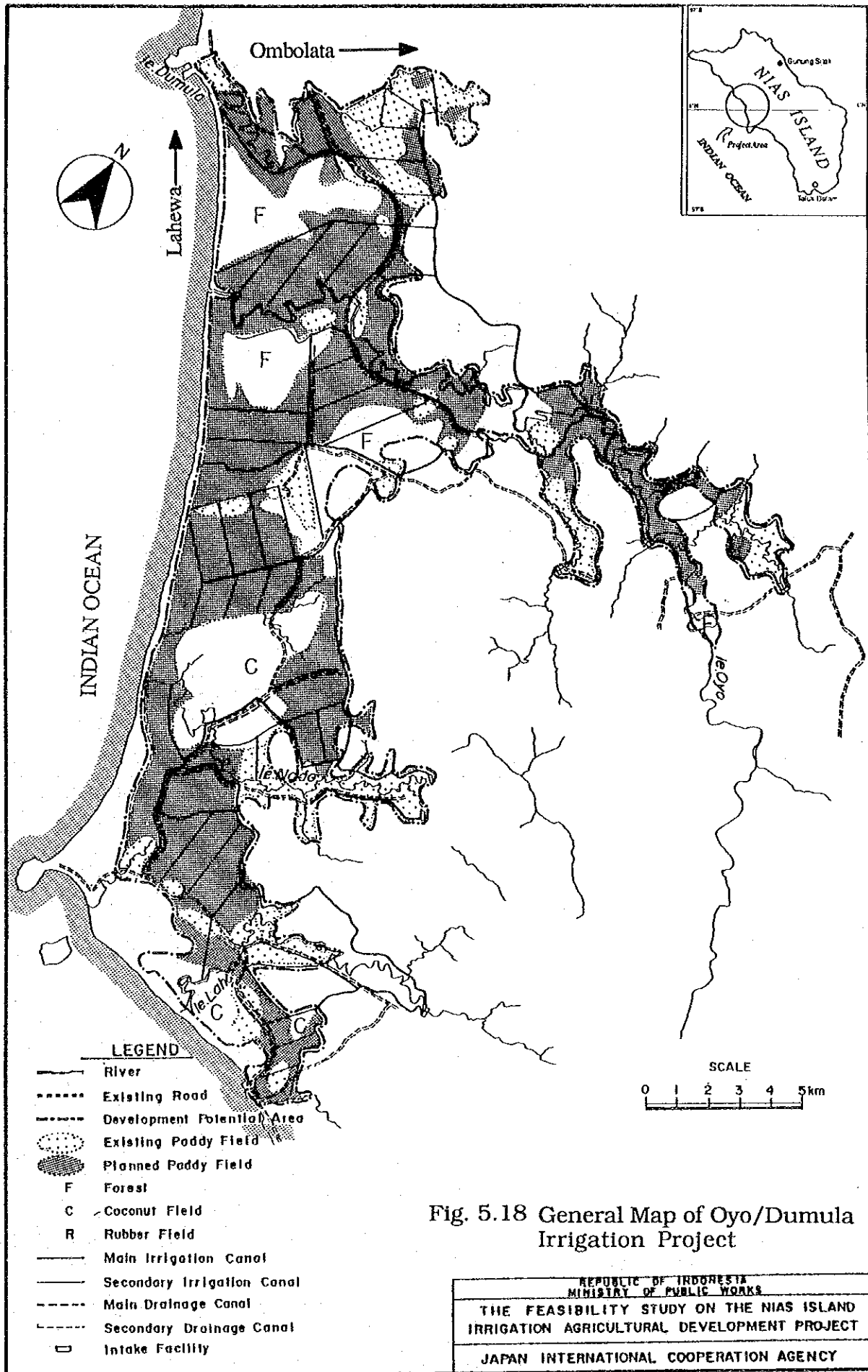


Fig. 5.16 General Map of Muzoi Irrigation Project

REPUBLIC OF INDONESIA  
 MINISTRY OF PUBLIC WORKS  
 THE FEASIBILITY STUDY ON THE NIAS ISLAND  
 IRRIGATION AGRICULTURAL DEVELOPMENT PROJECT  
 JAPAN INTERNATIONAL COOPERATION AGENCY





JICA