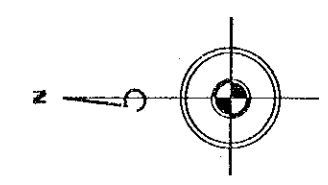
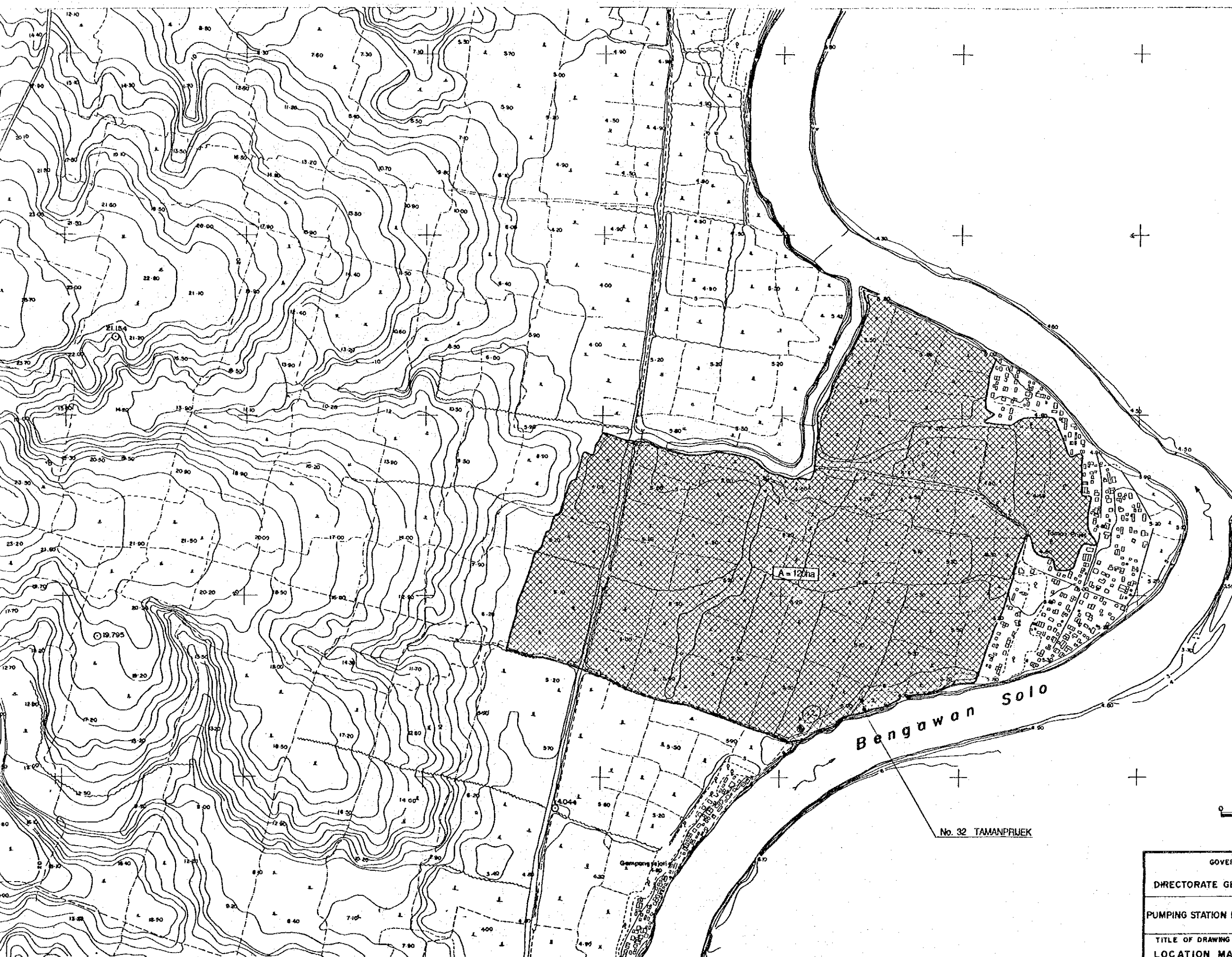


-
-
- ▭
- ▨
- ▧
- ▩
-
-
- ▬
- ▭
- ▮
- ▯
- ▰
- ▱
- ▲
- △
- ▴
- ▵
- ▾
- ▿
- ◊
- ◻
- ◼
- ◽
- ◾
- ◿
- ⊙
- ⊚
- ⊛
- ⊜
- ⊝
- ⊞
- ⊟
- ⊠
- ⊡
- ⊢
- ⊣
- ⊤
- ⊥
- ⊦
- ⊧
- ⊨
- ⊩
- ⊪
- ⊫
- ⊬
- ⊭
- ⊮
- ⊯
- ⊰
- ⊱
- ⊲
- ⊳
- ⊴
- ⊵
- ⊶
- ⊷
- ⊸
- ⊹
- ⊺
- ⊻
- ⊼
- ⊽
- ⊾
- ⊿
- ⋈
- ⋉
- ⋊
- ⋋
- ⋌
- ⋍
- ⋎
- ⋏
- ⋐
- ⋑
- ⋒
- ⋓
- ⋔
- ⋕
- ⋖
- ⋗
- ⋘
- ⋙
- ⋚
- ⋛
- ⋜
- ⋝
- ⋞
- ⋟
- ⋠
- ⋡
- ⋢
- ⋣
- ⋤
- ⋥
- ⋦
- ⋧
- ⋨
- ⋩
- ⋪
- ⋫
- ⋬
- ⋭
- ⋮
- ⋯
- ⋰
- ⋱
- ⋲
- ⋳
- ⋴
- ⋵
- ⋶
- ⋷
- ⋸
- ⋹
- ⋺
- ⋻
- ⋼
- ⋽
- ⋾
- ⋿

No. 32 TAMANPRIJEK

GOVERNMENT OF THE
 MINISTRY OF P
 DIRECTORATE GENERAL OF WA
 PUMPING STATION PROJECT FOR
 TITLE OF DRAWING :
 LOCATION MAP OF PROP
 (TAMAN PRI
 JAPAN INTERNATIONAL CO



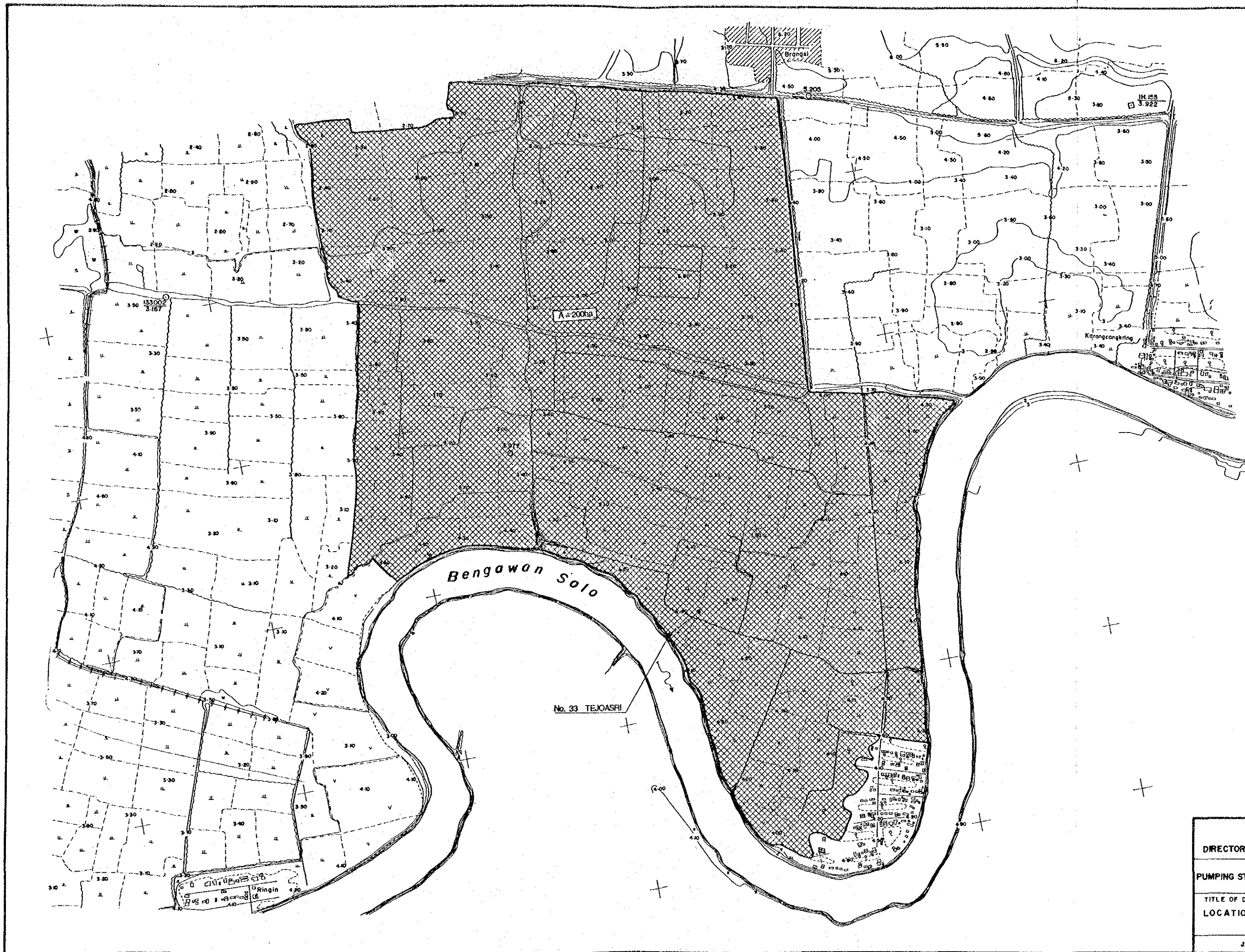
LEGEND

- : Control Point (CP)
- : Bench Mark (BM)
- : Road (12m)
- - - : Path (1-2m)
- - - : Foot Path
- - - : Rice Field Boundary (Raised path)
- ▨ : Swamp
- : Canal
- : River
- : Branch River
- : Village
- ▨ : Rice Field
- V V : Plantation
- ⊕ : Trees
- : House

Bengawan Solo

No. 32 TAMANPRIJEK

GOVERNMENT OF THE REPUBLIC OF INDONESIA MINISTRY OF PUBLIC WORKS DIRECTORATE GENERAL OF WATER RESOURCES DEVELOPMENT	
PUMPING STATION PROJECT FOR BENGAWAN SOLO LOWER REACHES	
TITLE OF DRAWING : LOCATION MAP OF PROPOSED PUMP NO.32 (TAMAN PRIJED)	PLATE NO. 36
JAPAN INTERNATIONAL COOPERATION AGENCY (JICA)	



LEGE

- : Co
- : Br
- : Re
- : P
- : Fo
- : R
- : S
- : Cd
- : R
- : B
- : V
- : R
- : P
- : T
- : H
- : L

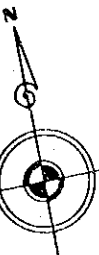
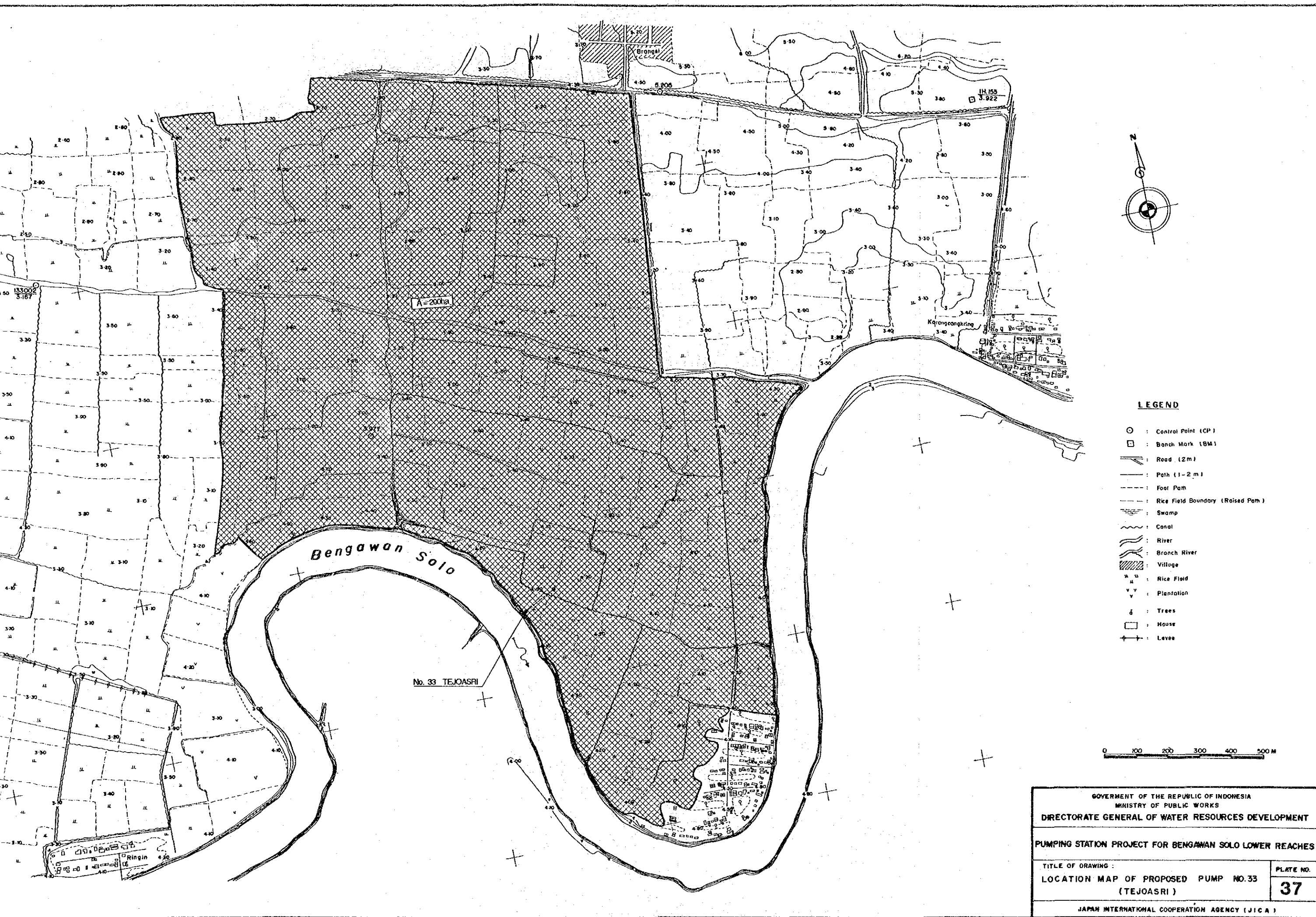
0 100

GOVERNMENT OF THE
MINISTRY OF
DIRECTORATE GENERAL OF V

PUMPING STATION PROJECT FOR

TITLE OF DRAWING :
LOCATION MAP OF PROJ
(TEJOASRI)

JAPAN INTERNATIONAL C



LEGEND

- : Control Point (CP)
- : Bench Mark (BM)
- : Road (2m)
- - - : Path (1-2 m)
- - - : Foot Path
- - - : Rice Field Boundary (Raised Pam)
- ~ : Swamp
- ~ : Canal
- ~ : River
- ~ : Branch River
- ▨ : Village
- ⊞ : Rice Field
- ∇ : Plantation
- ⊙ : Trees
- : House
- ⊕ : Levee



GOVERNMENT OF THE REPUBLIC OF INDONESIA MINISTRY OF PUBLIC WORKS DIRECTORATE GENERAL OF WATER RESOURCES DEVELOPMENT	
PUMPING STATION PROJECT FOR BENGAWAN SOLO LOWER REACHES	
TITLE OF DRAWING : LOCATION MAP OF PROPOSED PUMP NO.33 (TEJOASRI)	PLATE NO. 37
JAPAN INTERNATIONAL COOPERATION AGENCY (JICA)	



JICA