

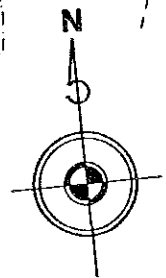
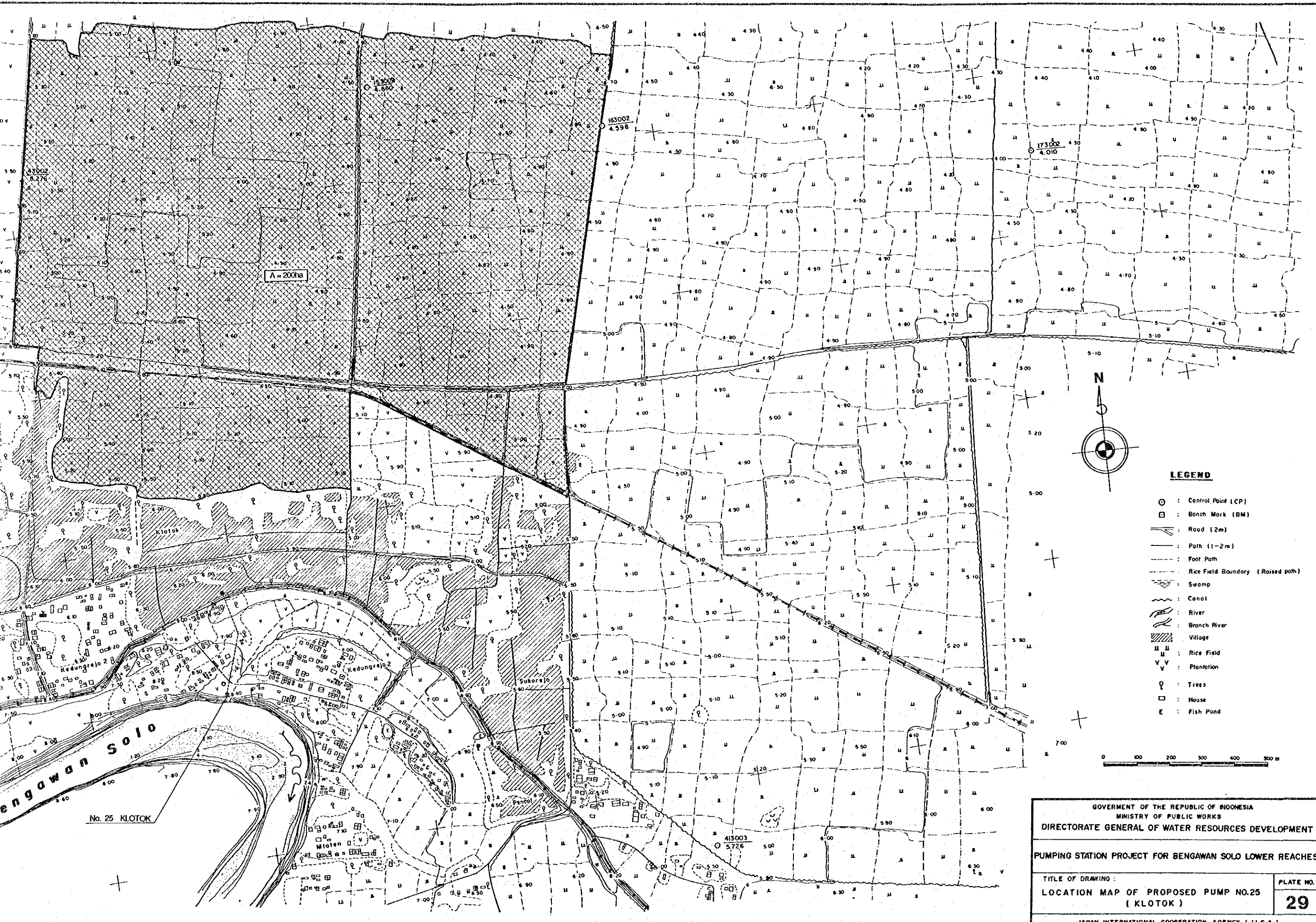


GOVERNMENT OF THE
 MINISTRY OF
 DIRECTORATE GENERAL OF V.

PUMPING STATION PROJECT FOR


TITLE OF DRAWING :
 LOCATION MAP OF PROF
 (KLOTOK

JAPAN INTERNATIONAL CO



LEGEND

- : Control Point (CP)
- : Bench Mark (BM)
- : Road (2m)
- - - : Path (1-2m)
- - - : Foot Path
- - - : Rice Field Boundary (Raised path)
- ~ : Swamp
- ~ : Canal
- ~ : River
- ~ : Branch River
- ▨ : Village
- ▨ : Rice Field
- V V : Plantation
- : Trees
- : House
- E : Fish Pond



GOVERNMENT OF THE REPUBLIC OF INDONESIA MINISTRY OF PUBLIC WORKS DIRECTORATE GENERAL OF WATER RESOURCES DEVELOPMENT	
PUMPING STATION PROJECT FOR BENGAWAN SOLO LOWER REACHES	
TITLE OF DRAWING : LOCATION MAP OF PROPOSED PUMP NO.25 (KLOTOK)	PLATE NO. 29
JAPAN INTERNATIONAL COOPERATION AGENCY (JICA)	



LEGEND

- : Control
- : Banch
- : Road
- : Path
- : Foot Pa
- : Rice Fi
- : Swamp
- : Canal
- : River
- : Branch
- : Village
- : Rice Fi
- : Plantati
- : Trees
- : House
- : Railwa
- : Grass
- : Grave

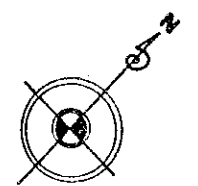
No. 26 TANGGUNGAN



GOVERNMENT OF THE R
 MINISTRY OF PU
 DIRECTORATE GENERAL OF WA
 PUMPING STATION PROJECT FOR
 TITLE OF DRAWING :
 LOCATION MAP OF PROPO
 (TANGGUNGAN
 JAPAN INTERNATIONAL COO



No. 26 TANGGUNGAN

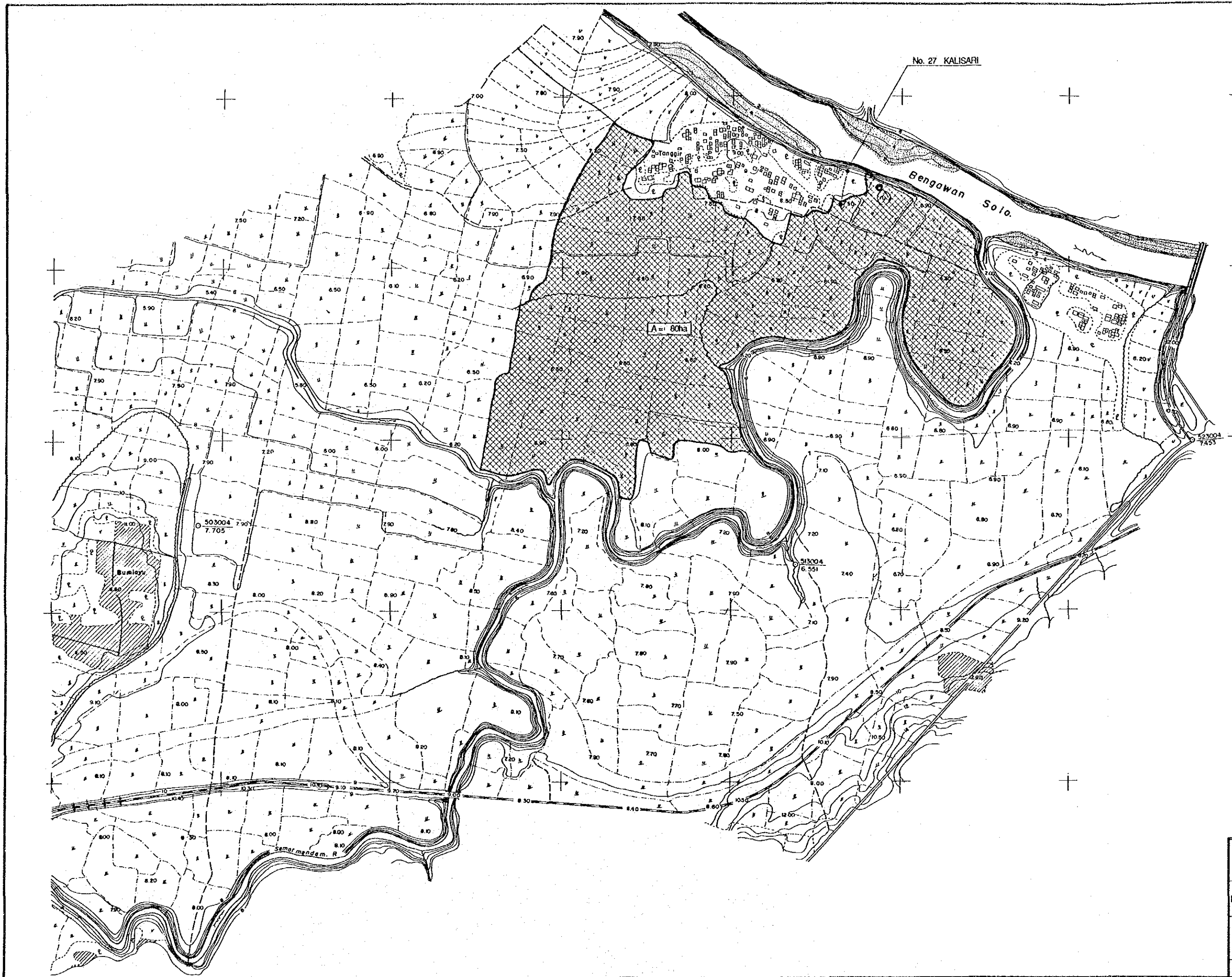


LEGEND

- : Control Point (CP)
- : Bench Mark (BM)
- : Road (2 m)
- : Path (1-2 m)
- - - : Foot Path
- - - : Rice Field Boundary (Raised Path)
- : Swamp
- : Canal
- : River
- : Branch River
- : Village
- || : Rice Field
- V V : Plantation
- ♣ : Trees
- : House
- : Railway
- : Grass
- ☺ : Graveyard



GOVERNMENT OF THE REPUBLIC OF INDONESIA MINISTRY OF PUBLIC WORKS DIRECTORATE GENERAL OF WATER RESOURCES DEVELOPMENT	
PUMPING STATION PROJECT FOR BENGAWAN SOLO LOWER REACHES	
TITLE OF DRAWING : LOCATION MAP OF PROPOSED PUMP NO.26 (TANGGUNGAN)	PLATE NO. 30
JAPAN INTERNATIONAL COOPERATION AGENCY (JICA)	



LEGEND

- : Central Pt
- : Bench M
- : Road (2
- : Path (1-
- : Foot Path
- : Rice Field
- : Swamp
- : Canal
- : River
- : Branch R
- ▨ : Village
- ll ll : Rice Fiel
- v v : Plantatio
- ♣ : Trees
- : House
- : Railway

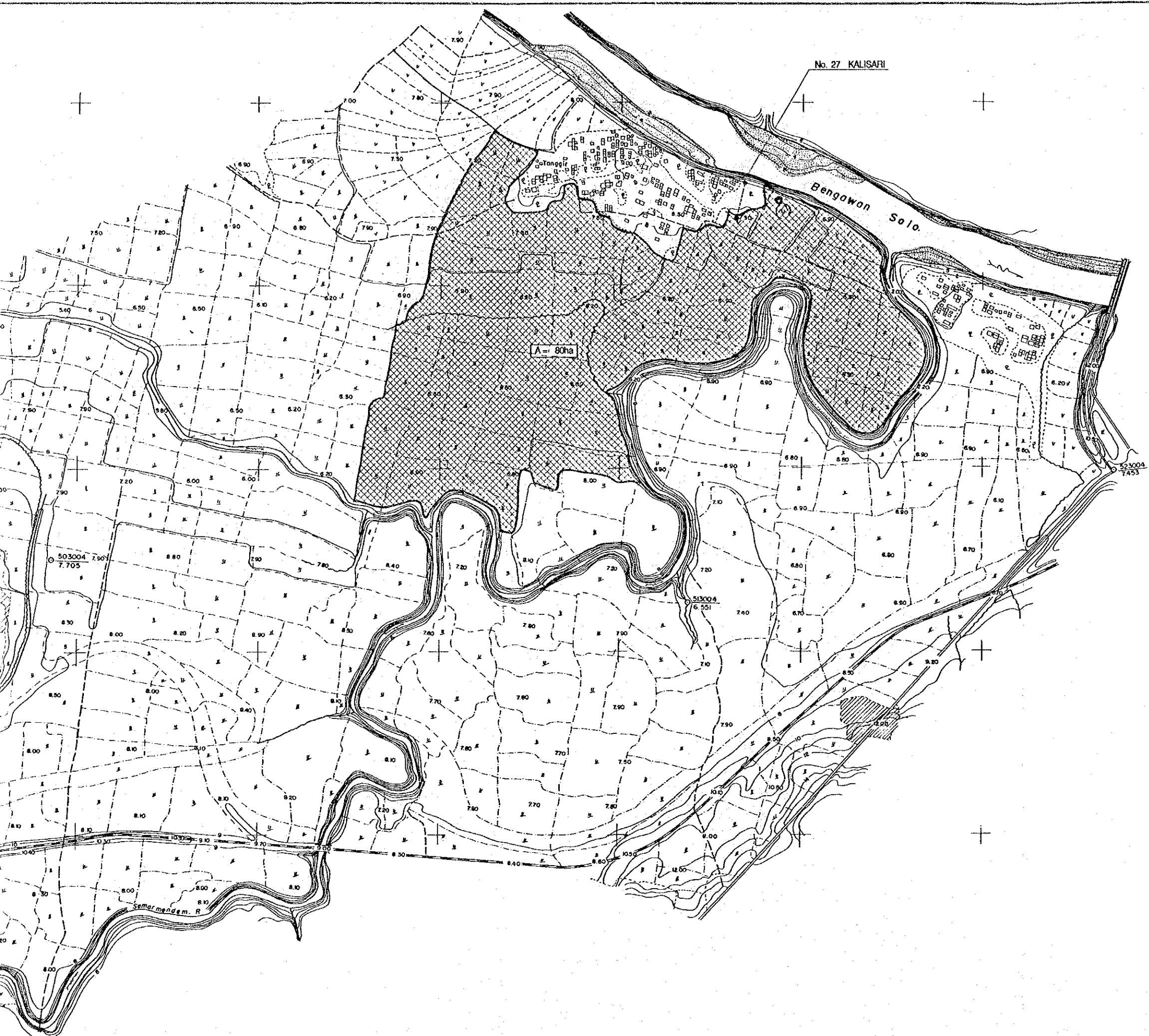
0 100 200

GOVERNMENT OF THE RE
 MINISTRY OF PUB
 DIRECTORATE GENERAL OF WAT

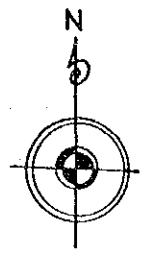
PUMPING STATION PROJECT FOR B

TITLE OF DRAWING :
 LOCATION MAP OF PROPO
 (KALISARI)

JAPAN INTERNATIONAL COOP



No. 27 KALISARI

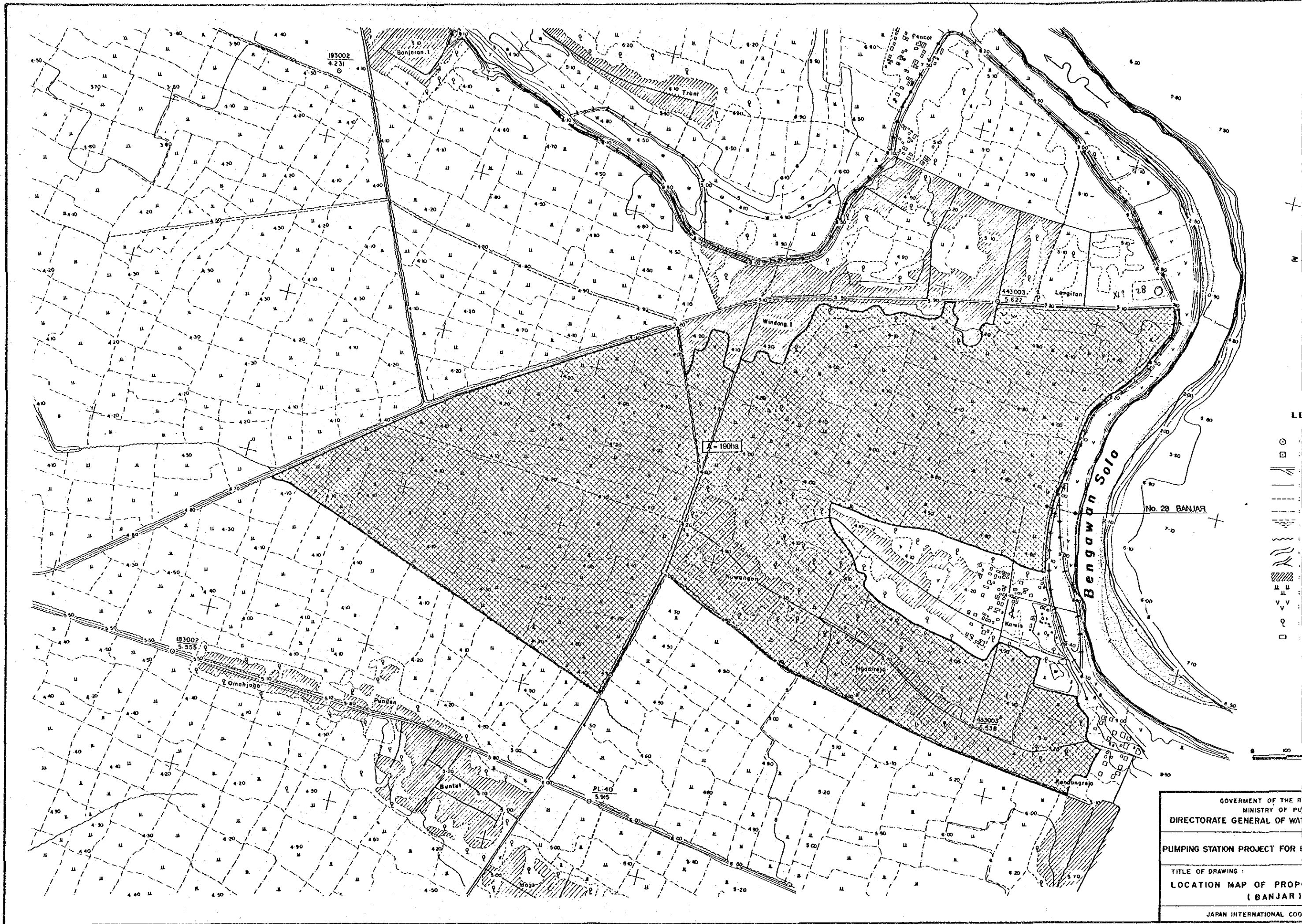


LEGEND

- : Control Point (CP)
- : Bench Mark (BM)
- : Road (2 m)
- : Path (1-2 m)
- : Foot Path
- - - : Rice Field Boundary (Raised Path)
- ~ : Swamp
- ~ : Canal
- ~ : River
- ~ : Branch River
- ▨ : Village
- || : Rice Field
- V V : Plantation
- ⊕ : Trees
- : House
- : Railway



GOVERNMENT OF THE REPUBLIC OF INDONESIA MINISTRY OF PUBLIC WORKS DIRECTORATE GENERAL OF WATER RESOURCES DEVELOPMENT	
PUMPING STATION PROJECT FOR BENGAWAN SOLO LOWER REACHES	
TITLE OF DRAWING : LOCATION MAP OF PROPOSED PUMP NO.27 (KALISARI)	PLATE NO. 31
JAPAN INTERNATIONAL COOPERATION AGENCY (JICA)	




GOVERNMENT OF THE R
 MINISTRY OF PU
 DIRECTORATE GENERAL OF WA

PUMPING STATION PROJECT FOR

TITLE OF DRAWING :
 LOCATION MAP OF PROP
 (BANJAR)

JAPAN INTERNATIONAL COO

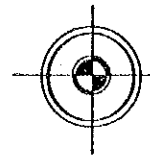
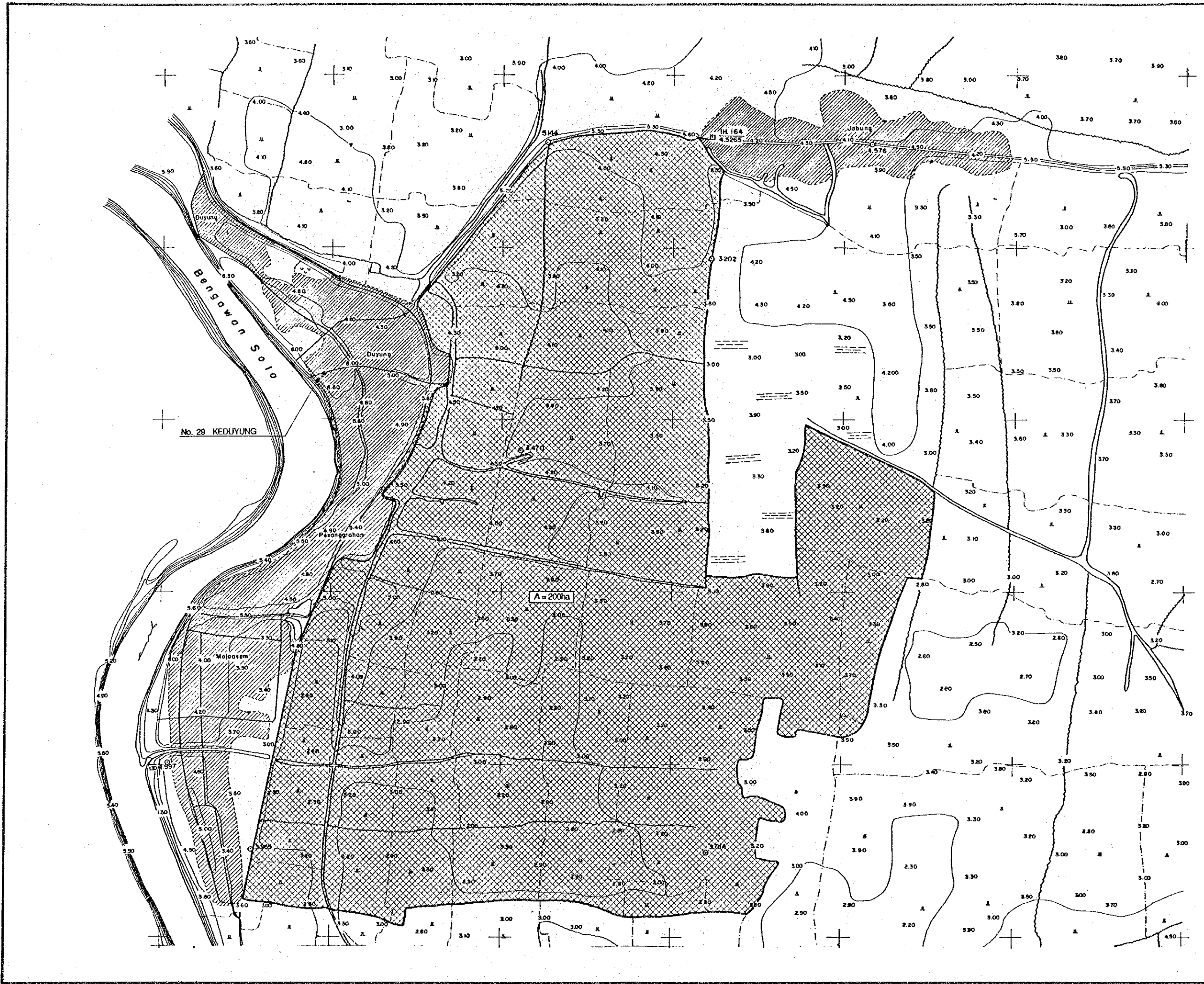


LEGEND

- : Control Point (CP)
- : Bench Mark (BM)
- : Road (2m)
- - - : Path (1-2 m)
- - - : Foot Path
- - - : Rice Field Boundary (Raised path)
- ▨ : Swamp
- ~ : Canal
- ~ : River
- ~ : Branch River
- ▨ : Village
- ▨ : Rice Field
- V V : Plantation
- : Trees
- : House




GOVERNMENT OF THE REPUBLIC OF INDONESIA MINISTRY OF PUBLIC WORKS	
DIRECTORATE GENERAL OF WATER RESOURCES DEVELOPMENT	
PUMPING STATION PROJECT FOR BENGAWAN SOLO LOWER REACHES	
TITLE OF DRAWING : LOCATION MAP OF PROPOSED PUMP NO.28 (BANJAR)	PLATE NO. 32
JAPAN INTERNATIONAL COOPERATION AGENCY (JICA)	



LEGEND

- ⊙ : Control Pt
- : Bench Ma
- : Road (2)
- - - : Path (1)
- - - : Foot Path
- - - : Rice Field
- ~ ~ ~ : Swamp
- ~ ~ ~ : Canal
- ~ ~ ~ : River
- ~ ~ ~ : Branch Ri
- ▨ : Village
- △ : Rice Field
- ▽ : Plantation
- ⊕ : Trees
- : House
- : Railway

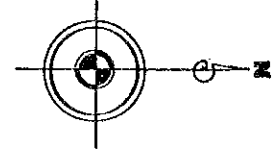


GOVERNMENT OF THE RE
 MINISTRY OF PU
 DIRECTORATE GENERAL OF WAT

PUMPING STATION PROJECT FOR B


TITLE OF DRAWING
 LOCATION MAP OF PROPOS
 (KEDUYUNG)

JAPAN INTERNATIONAL COOP

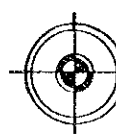


LEGEND

- ⊙ : Control Point (CP)
- ⊠ : Bench Mark (BM)
- : Road (2 m)
- - - : Path (1-2 m)
- - - : Foot Path
- - - : Rice Field Boundary (Raised Pan)
- ~ : Swamp
- ~ : Canal
- ~ : River
- ~ : Branch River
- ▨ : Village
- △ : Rice Field
- ▽ : Plantation
- ⊕ : Trees
- : House
- : Railway




GOVERNMENT OF THE REPUBLIC OF INDONESIA MINISTRY OF PUBLIC WORKS DIRECTORATE GENERAL OF WATER RESOURCES DEVELOPMENT	
PUMPING STATION PROJECT FOR BENGAWAN SOLO LOWER REACHES	
TITLE OF DRAWING LOCATION MAP OF PROPOSED PUMP NO.29 (KEDUYUNG)	PLATE NO. 33
JAPAN INTERNATIONAL COOPERATION AGENCY (JICA)	



LEGEND

- ⊙ : Control Point
- ⊠ : Bench Mark
- : Road 1.2 m
- - - : Path 11-2 m
- - - : Foot Path
- - - : Rice Field Boundary
- ~ : Swamp
- ~ : Canal
- ~ : River
- ~ : Branch River
- ▨ : Village
- ⊠ : Rice Field
- ∇ : Plantation
- ⊠ : Trees
- ⊠ : House
- : Railway
- ⊠ : Bushes
- ⊠ : Fish Pond
- ⊠ : Levee

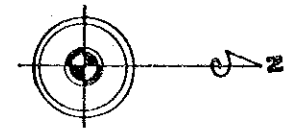


GOVERNMENT OF THE REPUBLIC OF INDONESIA
 MINISTRY OF PUBLIC WORKS AND INFRASTRUCTURE
 DIRECTORATE GENERAL OF WATER RESOURCES

PUMPING STATION PROJECT FOR BENGAWAN SOLO


TITLE OF DRAWING
 LOCATION MAP OF PROPOSED PUMPING STATION
 (BULUTIGO)

JAPAN INTERNATIONAL COOPERATION AGENCY

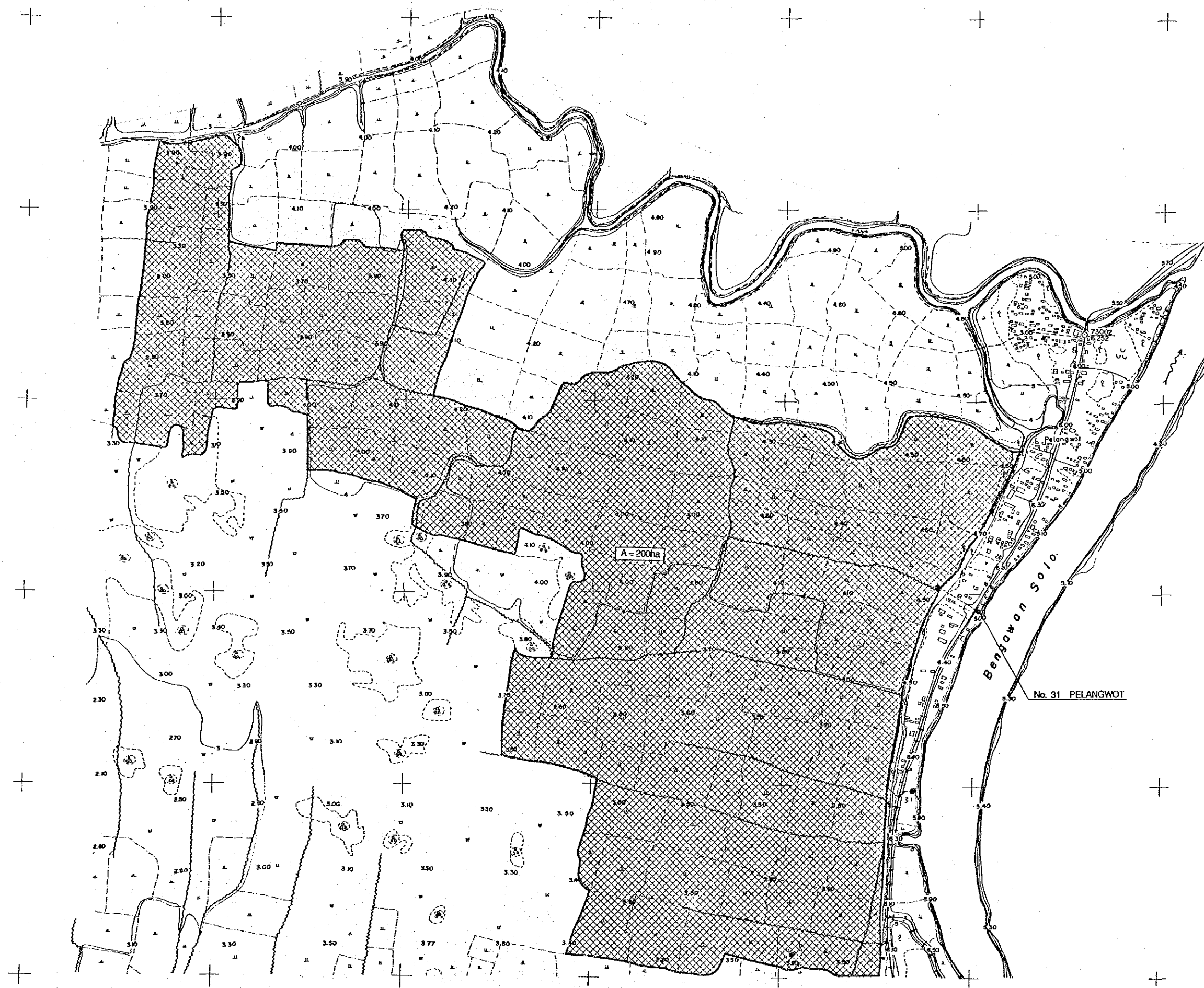


LEGEND

- : Control Point (CP)
- : Bench Mark (BM)
- : Road (2 m)
- - - : Path (1-2 m)
- - - : Foot Path
- - - : Rice Field Boundary (Raised Path)
- ~ : Swamp
- ~ : Canal
- ~ : River
- ~ : Branch River
- ▨ : Village
- ⊠ : Rice Field
- ∇ : Plantation
- ⊙ : Trees
- : House
- : Railway
- ⊙ : Bushes
- W W : Fish Pond
- ⊕ : Levee




GOVERNMENT OF THE REPUBLIC OF INDONESIA MINISTRY OF PUBLIC WORKS	
DIRECTORATE GENERAL OF WATER RESOURCES DEVELOPMENT	
PUMPING STATION PROJECT FOR BENGAWAN SOLO LOWER REACHES	
TITLE OF DRAWING LOCATION MAP OF PROPOSED PUMP NO.30 (BULUTIGO)	PLATE NO. 34
JAPAN INTERNATIONAL COOPERATION AGENCY (JICA)	



LEGEND

- : Control Point
- : Bench Mark
- : Road (2 m)
- - - : Path (1-2 m)
- - - : Foot Path
- - - : Rice Field Boundary
- ~ : Swamp
- ~ : Canal
- ~ : River
- ~ : Branch River
- ▨ : Village
- △ : Rice Field
- ▽ : Plantation
- ♂ : Trees
- : House
- : Railway
- ⊙ : Bushes
- ~ : Fish Pond
- : Levee

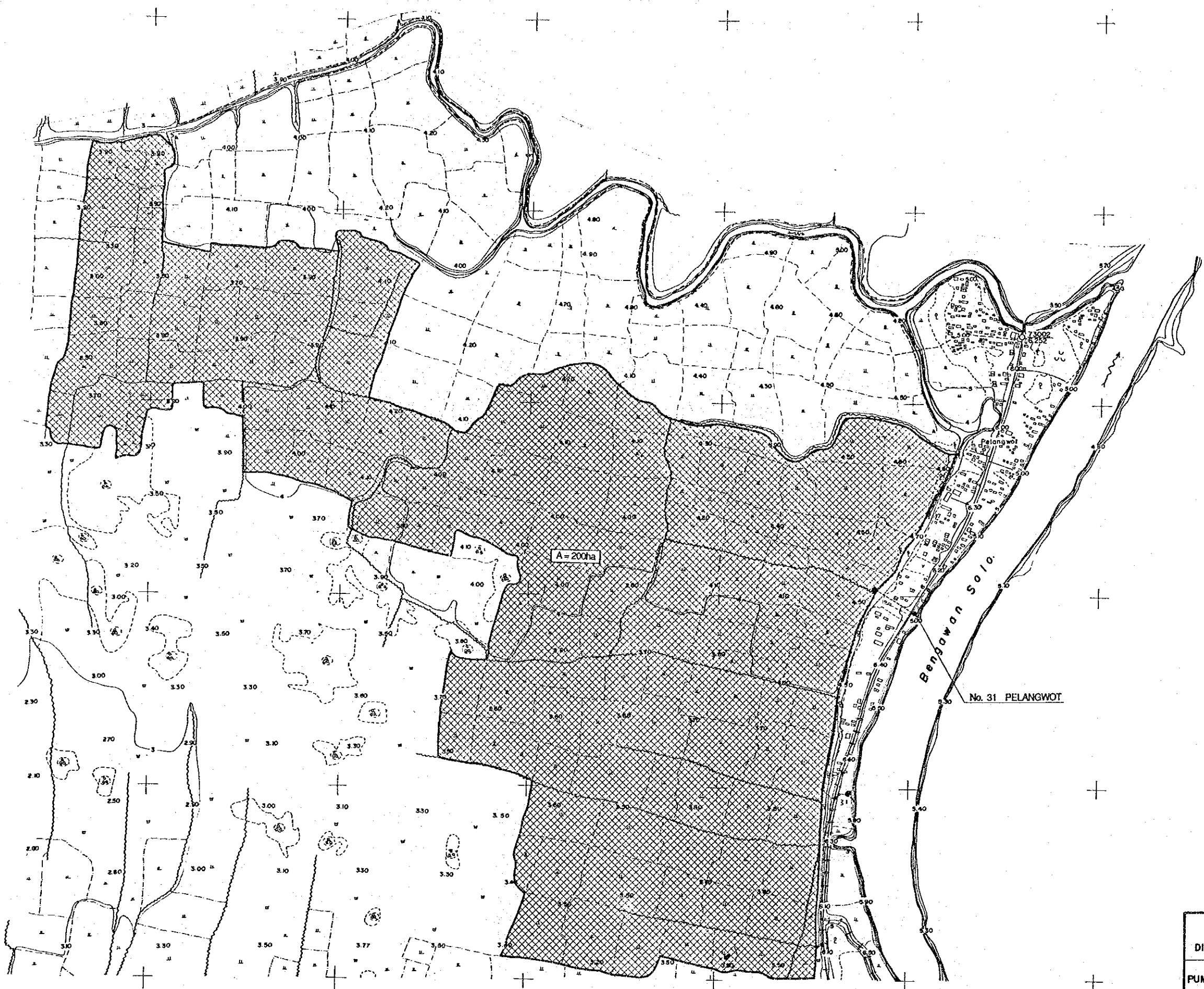


GOVERNMENT OF THE REPUBLIC OF INDONESIA
 MINISTRY OF PUBLIC WORKS
 DIRECTORATE GENERAL OF WATER RESOURCES

PUMPING STATION PROJECT FOR BENJAWAN SOLO

TITLE OF DRAWING
 LOCATION MAP OF PROPOSED PUMPING STATION
 (PELANGWOT)

JAPAN INTERNATIONAL COOPERATION AGENCY



LEGEND

- ⊙ : Control Point (CP)
- ⊠ : Bench Mark (BM)
- : Road (2 m)
- : Path (1-2 m)
- - - : Foot Path
- - - : Rice Field Boundary (Raised Path)
- ~ : Swamp
- ~ : Canal
- ~ : River
- ~ : Branch River
- ▨ : Village
- △ : Rice Field
- ▽ : Plantation
- ⊕ : Trees
- : House
- : Railway
- ⊙ : Bushes
- ⊞ : Fish Pond
- ⊞ : Levee



GOVERNMENT OF THE REPUBLIC OF INDONESIA MINISTRY OF PUBLIC WORKS DIRECTORATE GENERAL OF WATER RESOURCES DEVELOPMENT	
PUMPING STATION PROJECT FOR BENGAWAN SOLO LOWER REACHES	
TITLE OF DRAWING LOCATION MAP OF PROPOSED PUMP NO.31 (PELANGWOT)	PLATE NO. 35
JAPAN INTERNATIONAL COOPERATION AGENCY (JICA)	