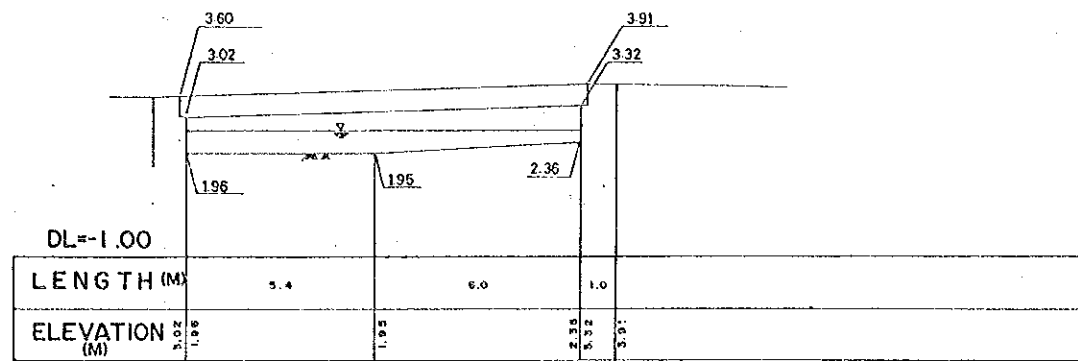


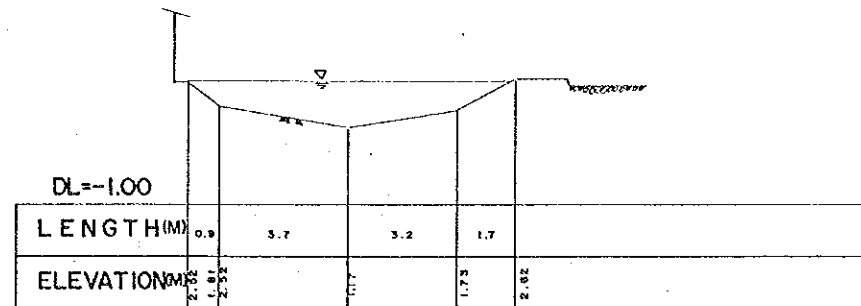


RESULT OF SPOT ELEVATION SURVEY
(MAP NO. 1008)

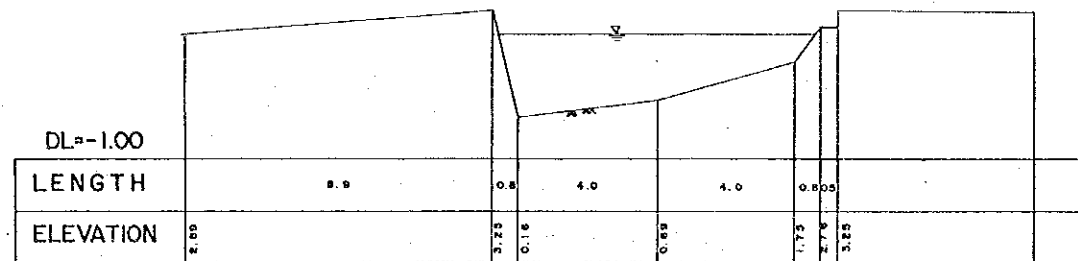
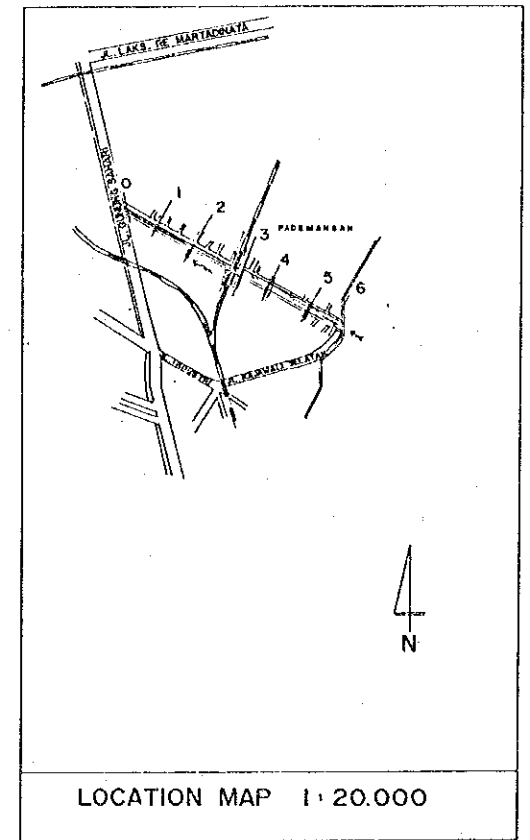
*IV. RESULT OF RIVER AND CHANNEL
CROSS-SECTION SURVEY*



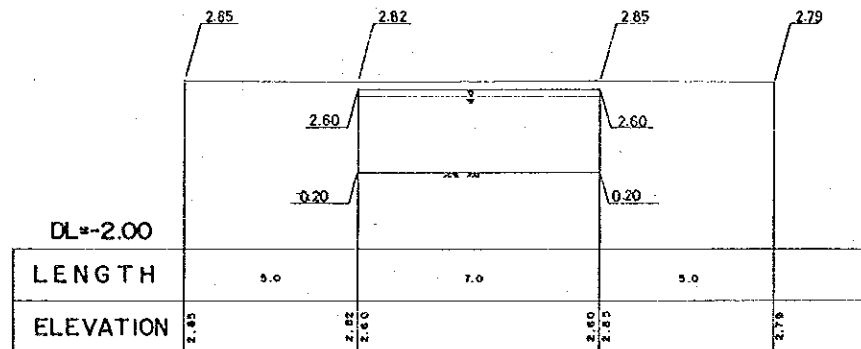
No: 3



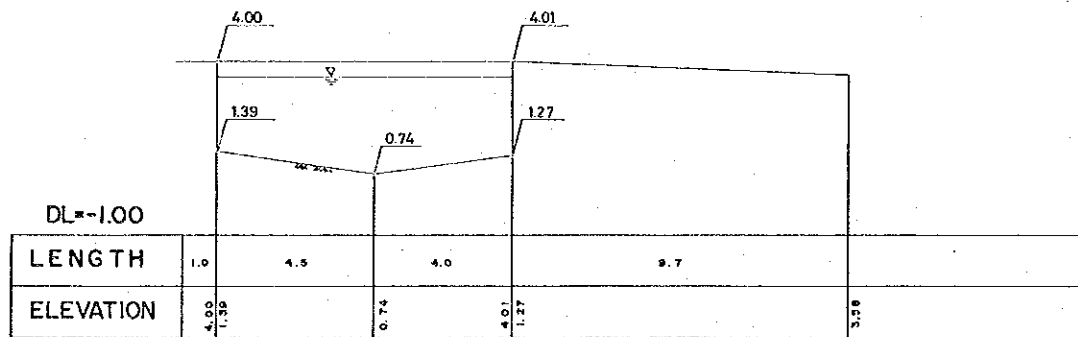
No: 6



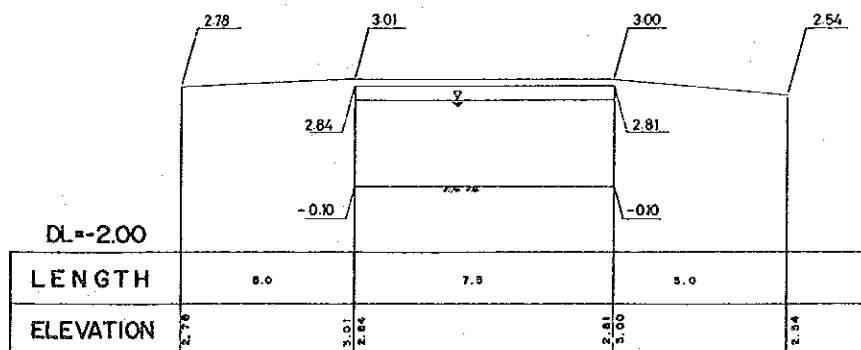
No: 2



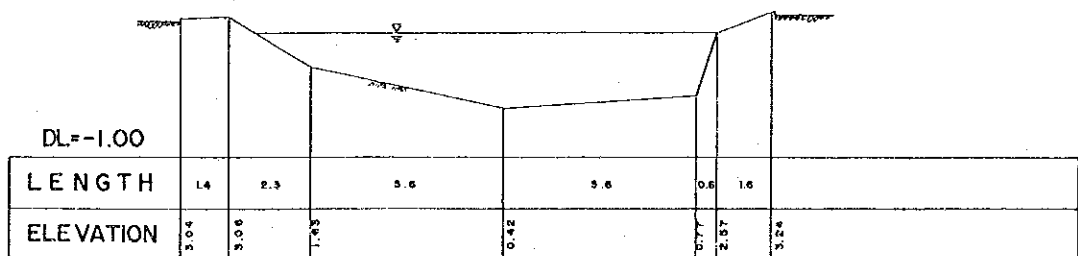
No: 5



No: 1



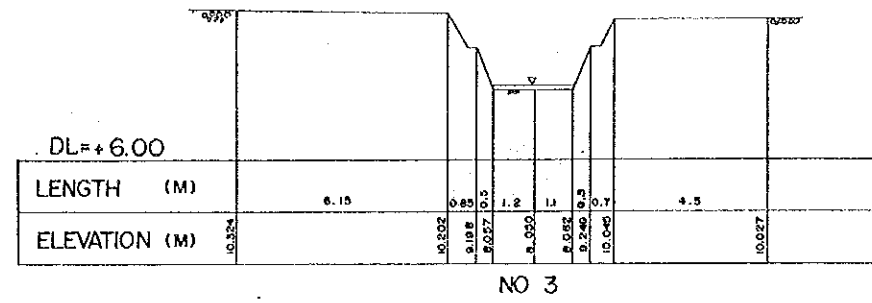
No: 4



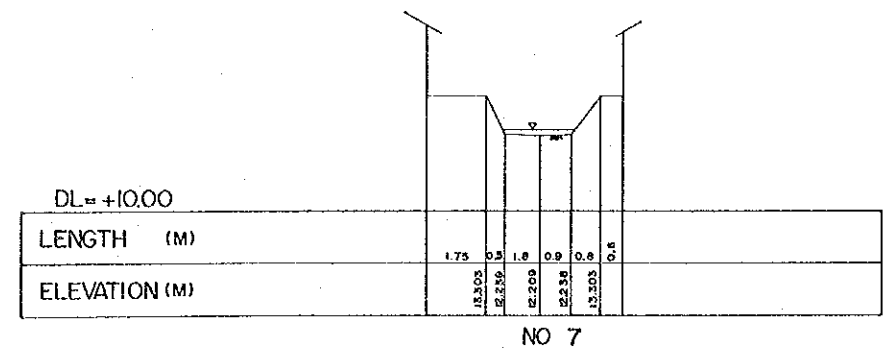
No: 0

V. 1:100
H. 1:100

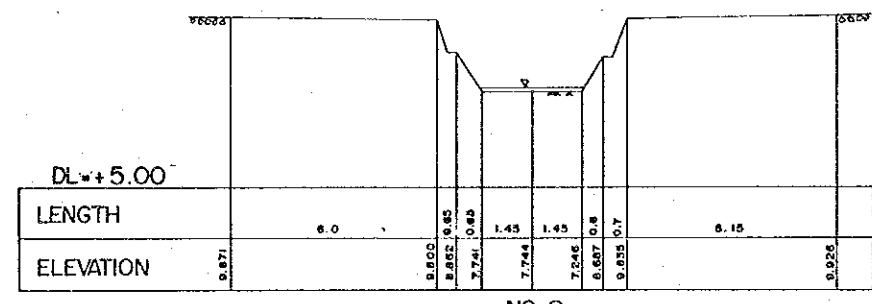
CROSS SECTION OF RIVER		
NAME OF RIVER	KALI MATI DRAIN	1/1
NAME OF STUDY	THE STUDY ON URBAN DRAINAGE AND WASTE WATER DISPOSAL PROJECT IN THE CITY OF JAKARTA	
JAPAN INTERNATIONAL COOPERATION AGENCY		



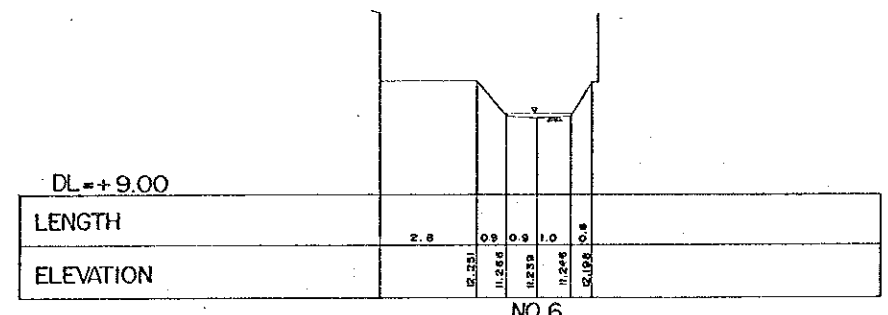
NO 3



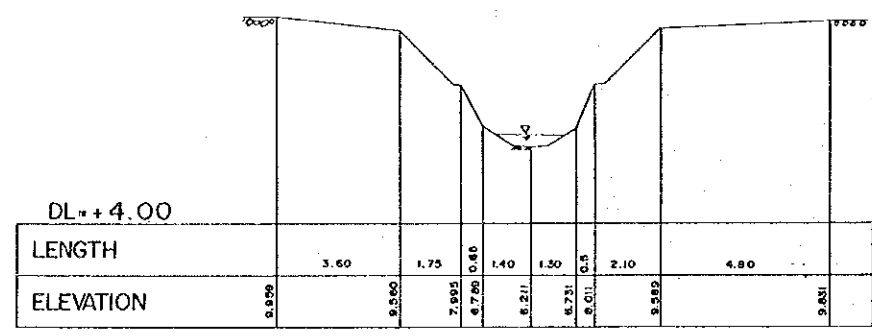
NO 7



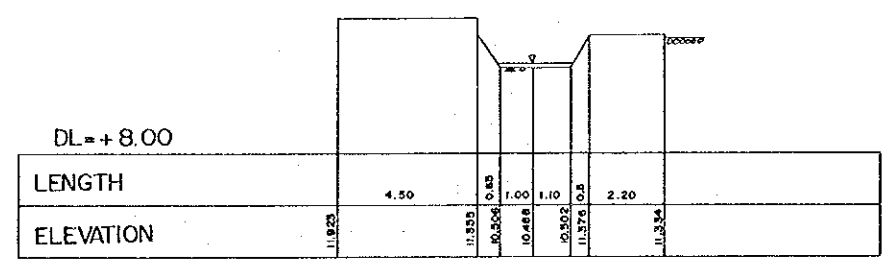
NO 2



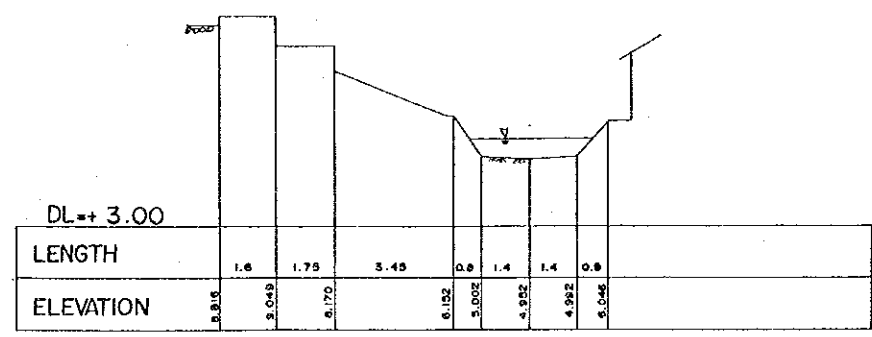
NO 6



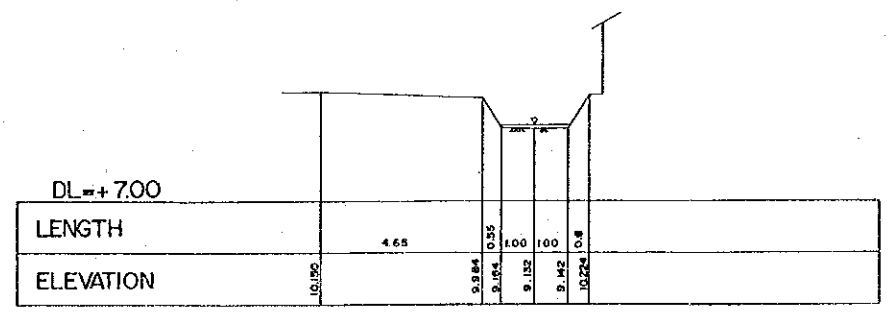
NO 1



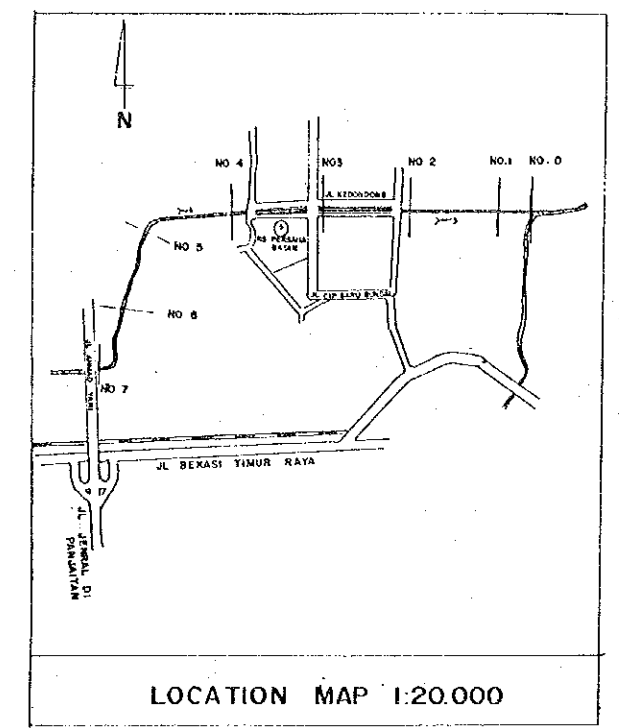
NO 5



NO 0



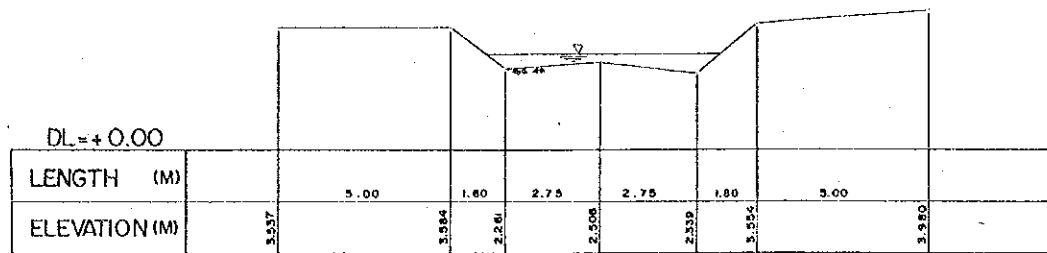
NO 4



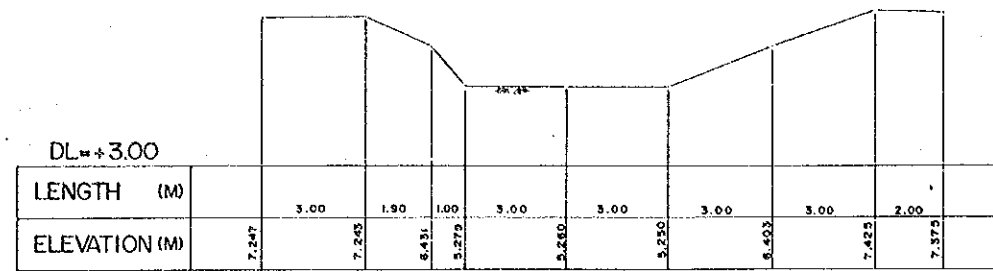
LOCATION MAP 1:20.000

V. 1:100
H. 1:100

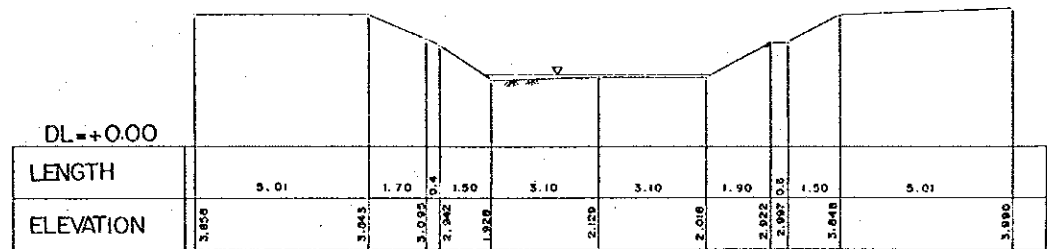
CROSS SECTION OF RIVER		
NAME OF RIVER	RAWAMANGUN DRAIN	1/1
NAME OF STUDY	THE STUDY ON URBAN DRAINAGE AND WASTE WATER DISPOSAL PROJECT IN THE CITY OF JAKARTA	
JAPAN INTERNATIONAL COOPERATION AGENCY		



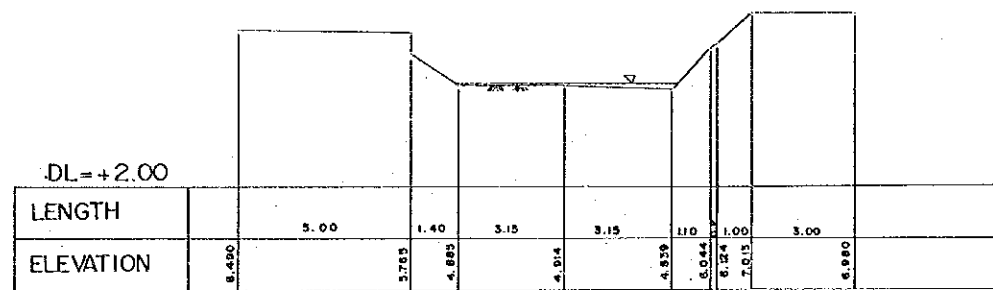
NO 3



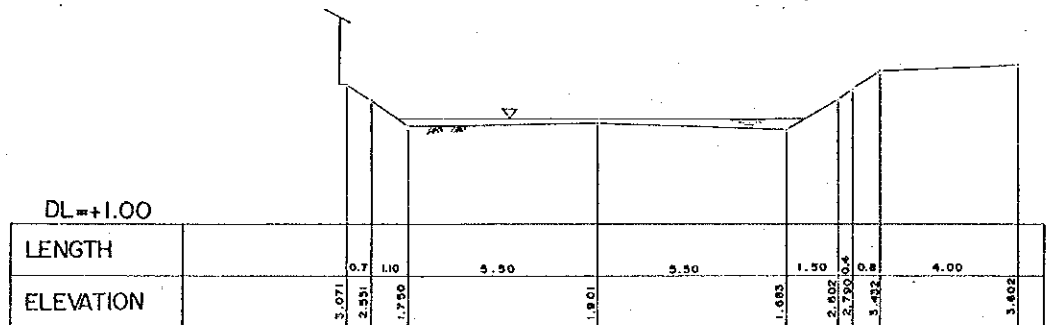
NO 6



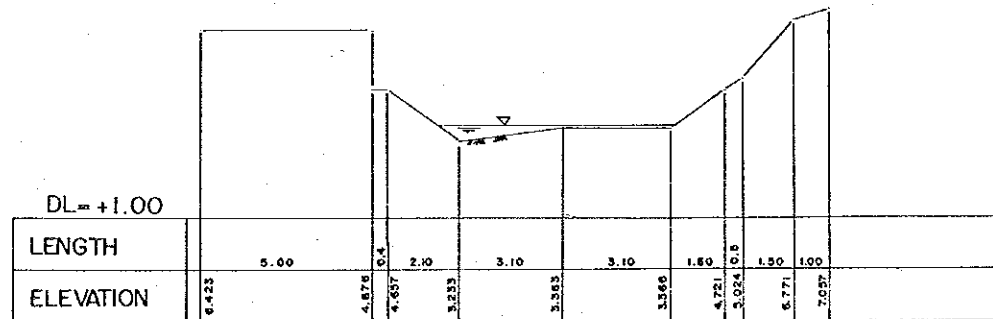
NO 2



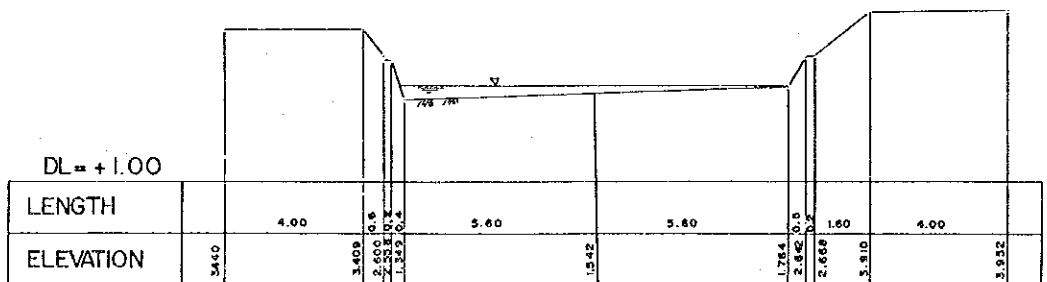
NO 5



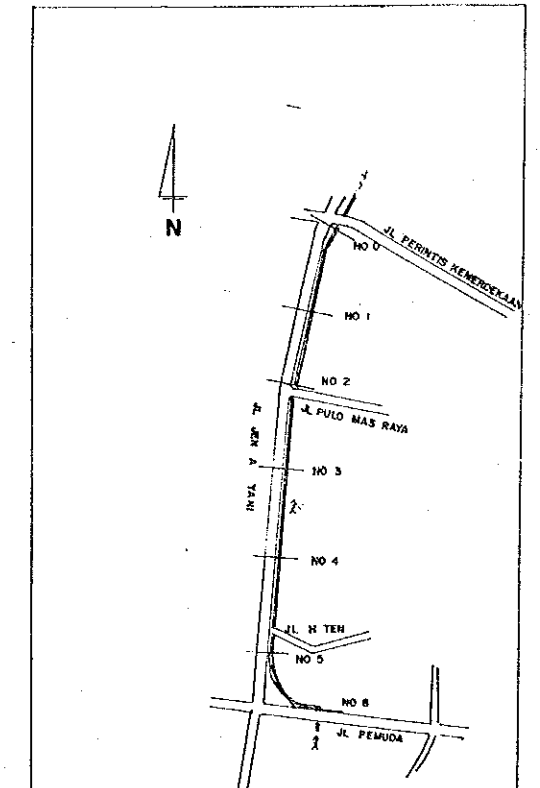
NO 1



NO 4



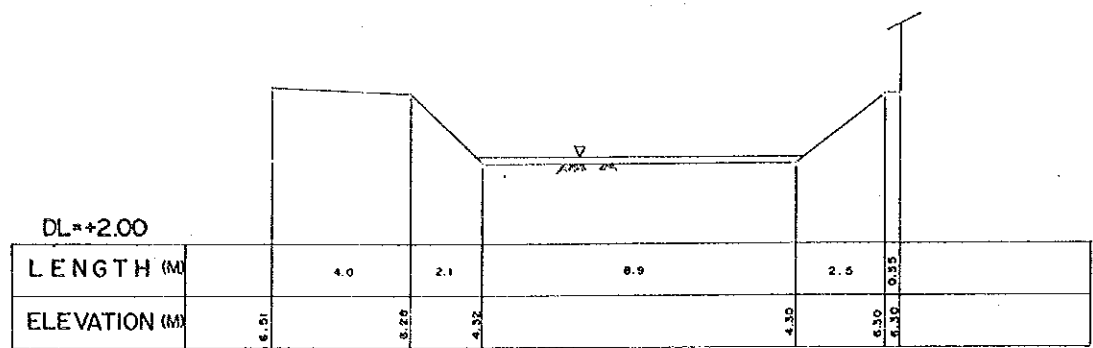
NO 0



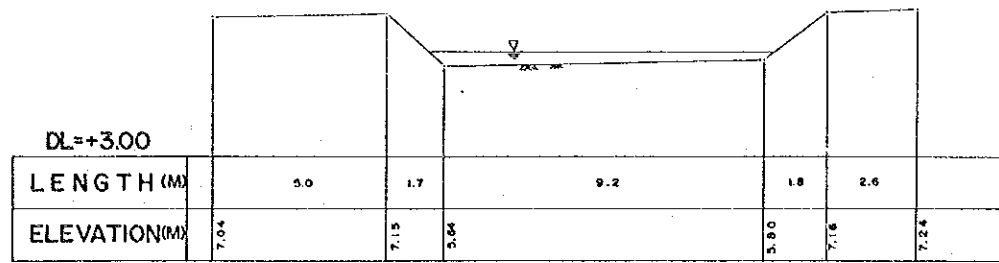
LOCATION MAP 1:20.000

V. 1:100
H. 1:100

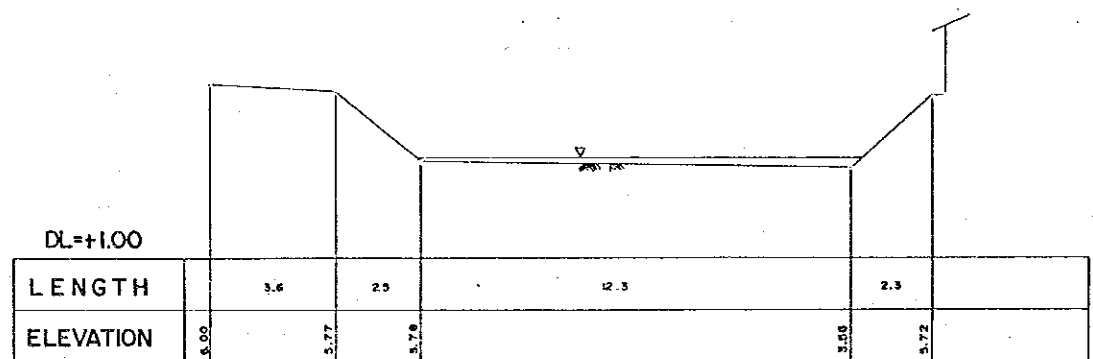
CROSS SECTION OF RIVER		
NAME OF RIVER	KAYU PUTIH BARAT	1/1
NAME OF STUDY	THE STUDY ON URBAN DRAINAGE AND WASTE WATER DISPOSAL PROJECT IN THE CITY OF JAKARTA	
JAPAN INTERNATIONAL COOPERATION AGENCY		



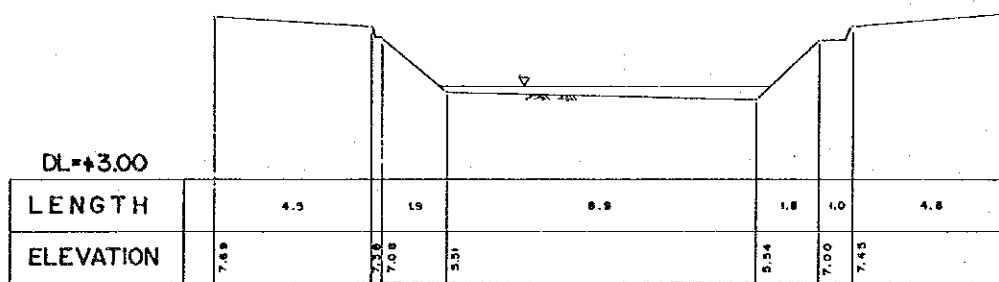
No:3



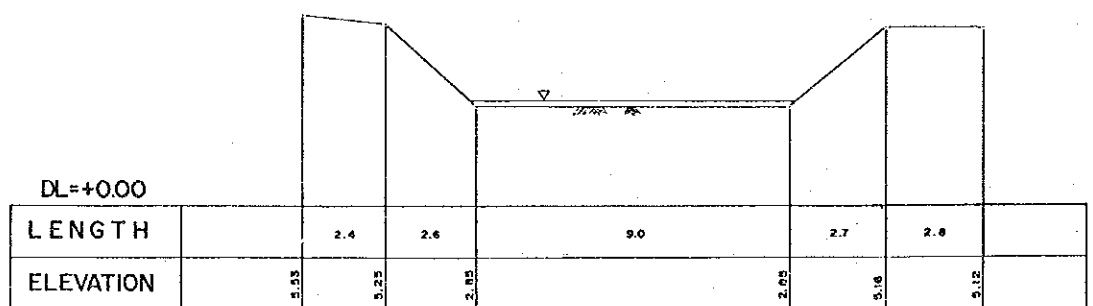
No:6



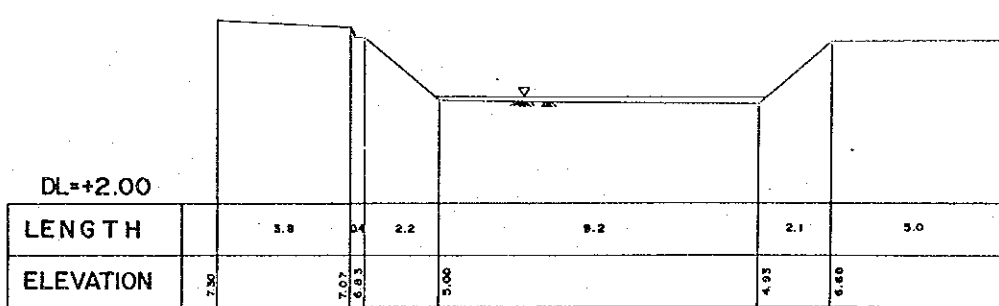
No:2



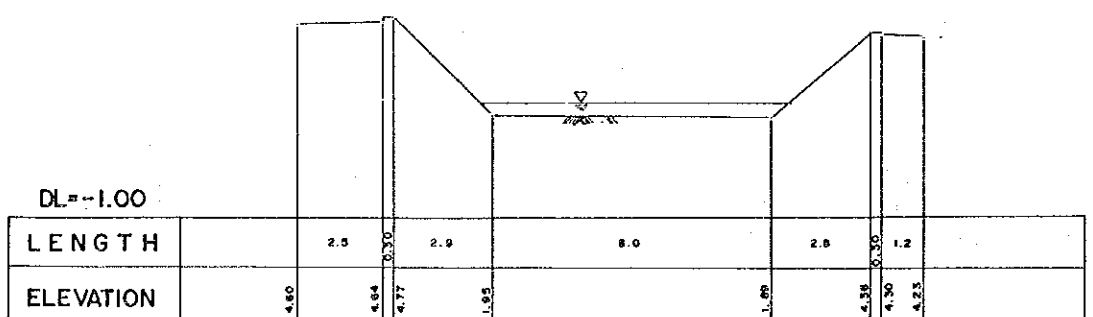
No:5



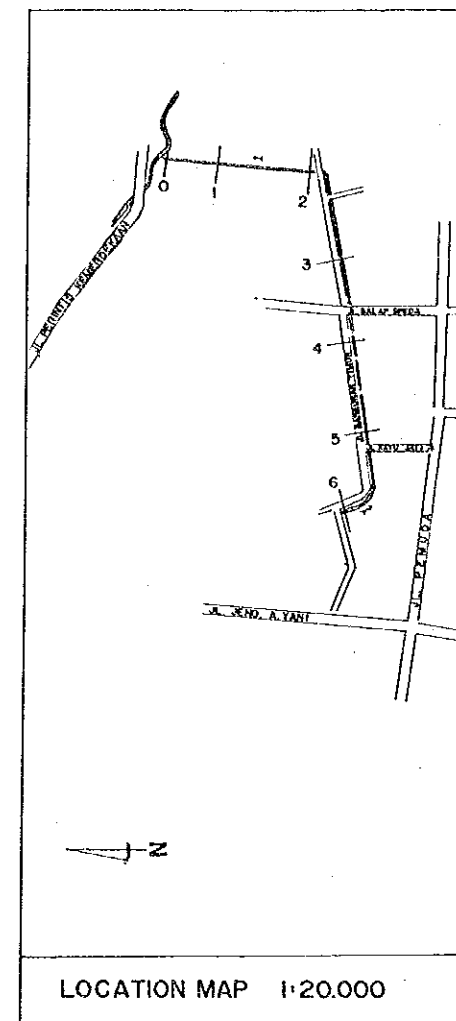
No:1



No:4

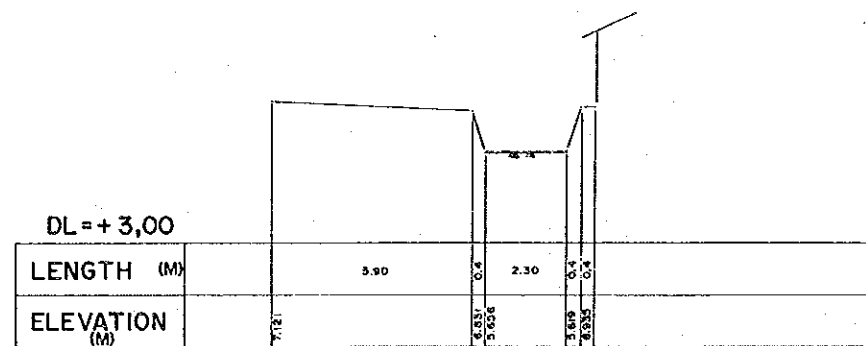


No:0

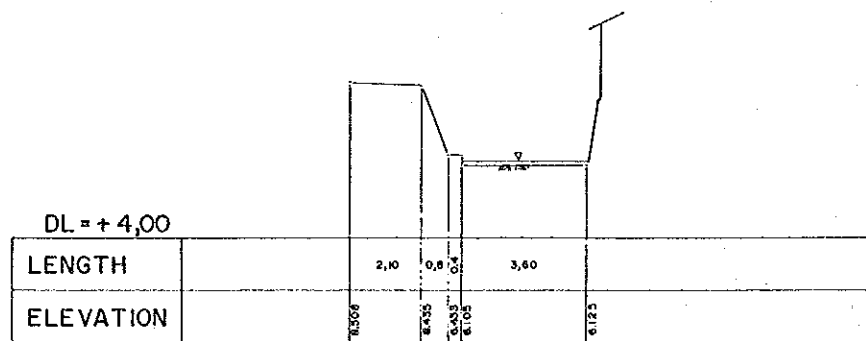


V. 1:100
H. 1:100

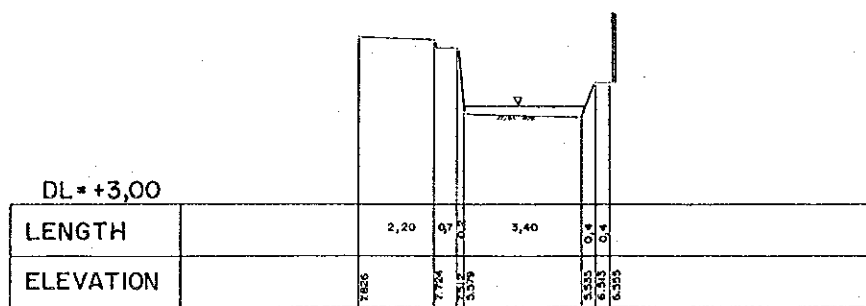
CROSS SECTION OF RIVER		
NAME OF RIVER	KAYU PUTIH TIMUR DRAIN	1/1
NAME	THE STUDY ON URBAN DRAINAGE AND WASTE WATER DISPOSAL PROJECT IN THE CITY OF JAKARTA	
JAPAN INTERNATIONAL COOPERATION AGENCY		



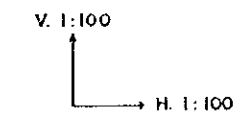
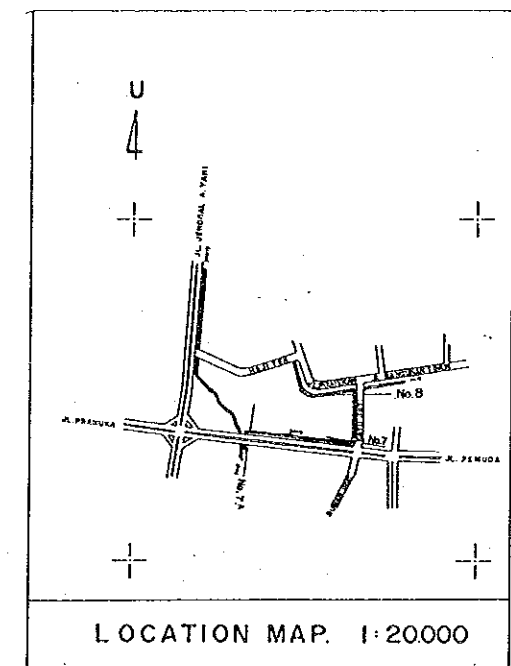
No:7A



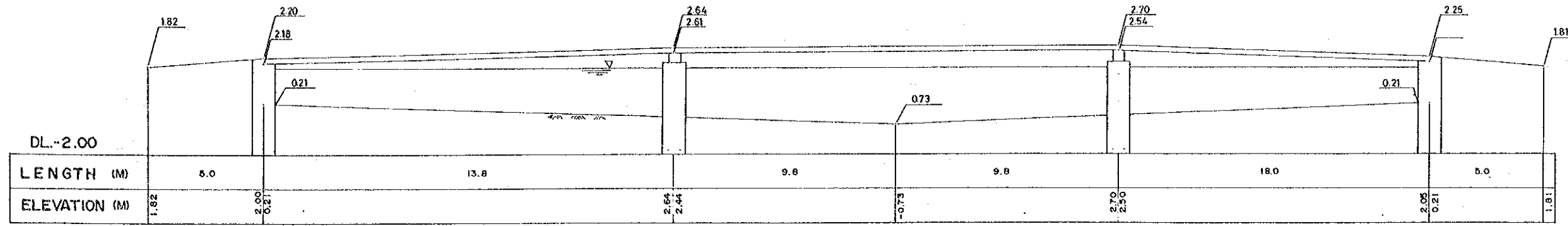
No:7



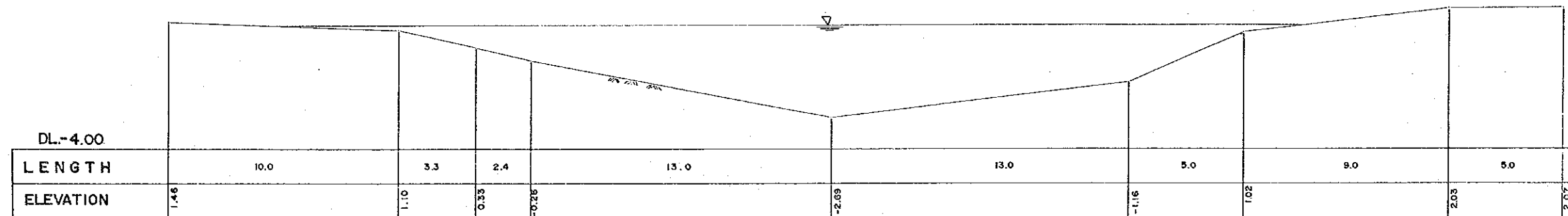
No:8



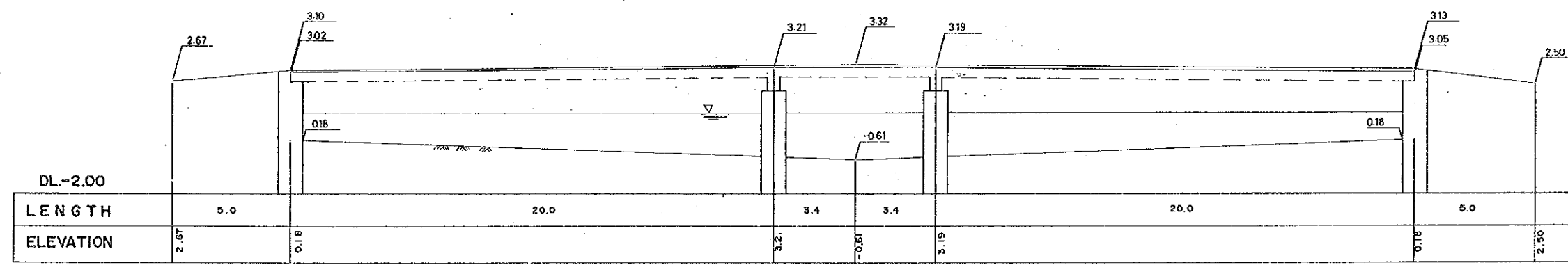
CROSS SECTION OF RIVER		
NAME OF RIVER	KAYU PUTIH - JL. PEMUDA	1/1
NAME	THE STUDY ON URBAN DRAINAGE AND WASTE WATER DISPOSAL PROJECT IN THE CITY OF JAKARTA	
JAPAN INTERNATIONAL COOPERATION AGENCY		



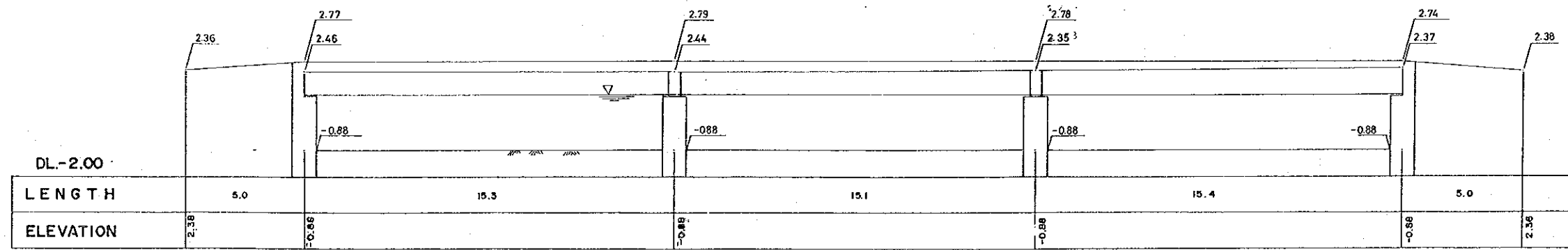
No: 3



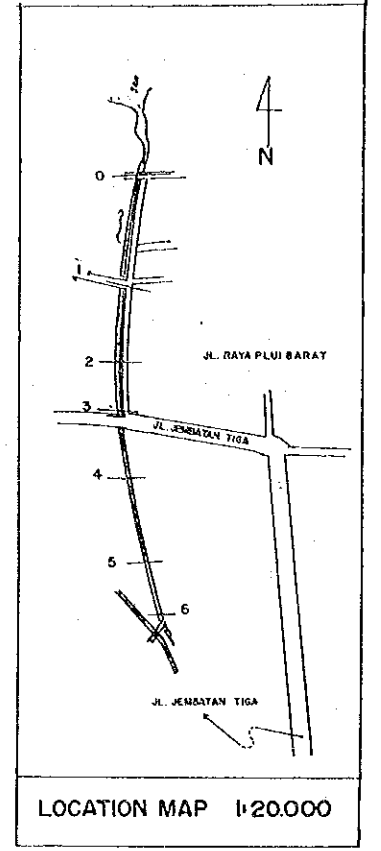
No: 2



No: 1



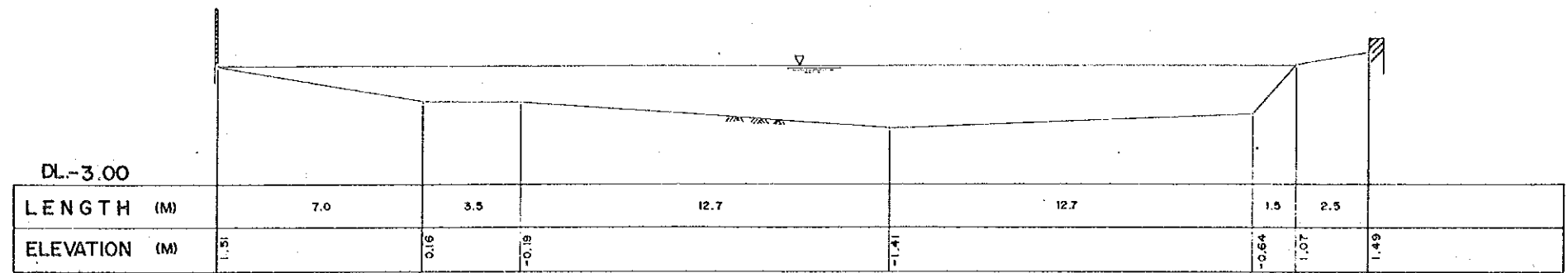
No: 0



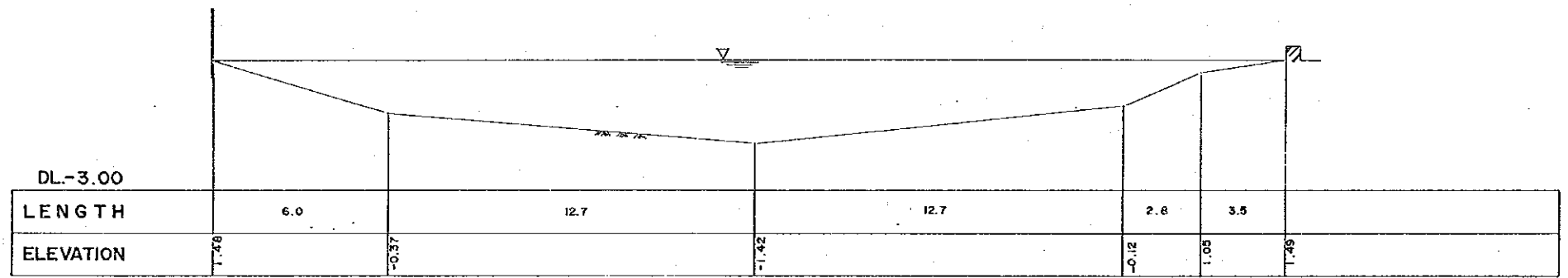
LOCATION MAP 1:20.000

V. 1:100
H. 1:100

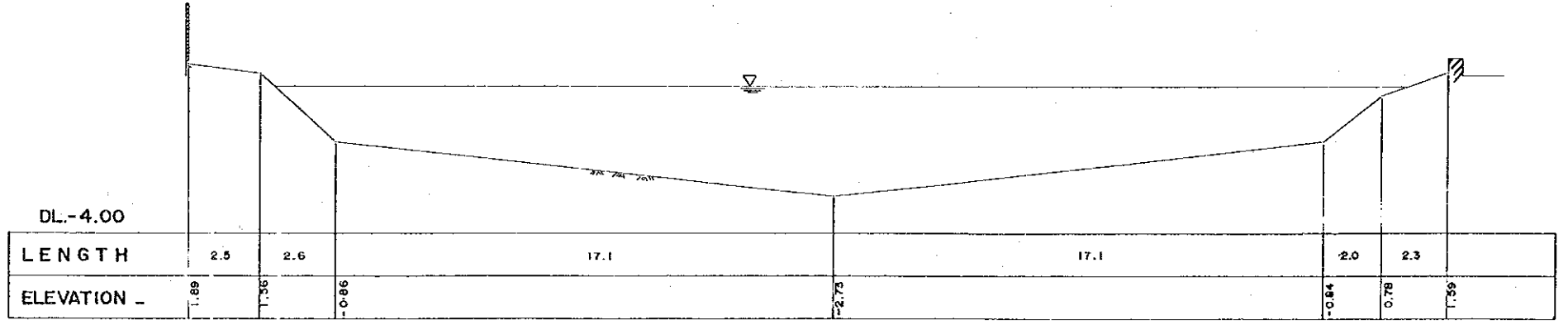
CROSS SECTION OF RIVER	
NAME OF RIVER	KARANG DRAIN 1/2
NAME OF STUDY	THE STUDY ON URBAN DRAINAGE AND WASTE WATER DISPOSAL PROJEC IN THE CITY OF JAKARTA
JAPAN INTERNATIONAL COOPERATION AGENCY	



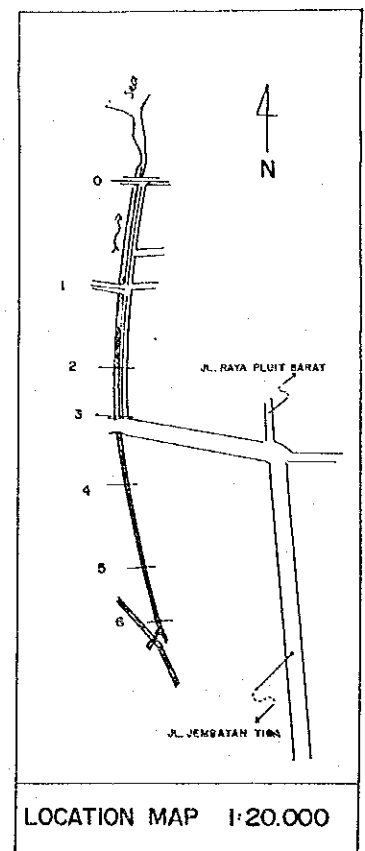
No: 6



No: 5

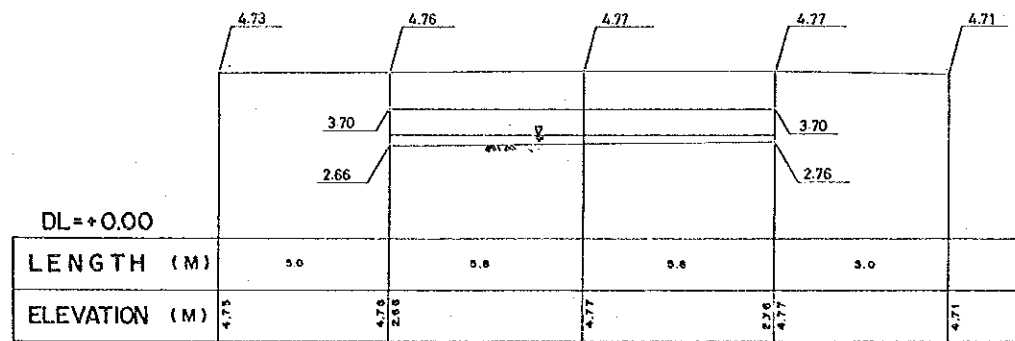


No: 4

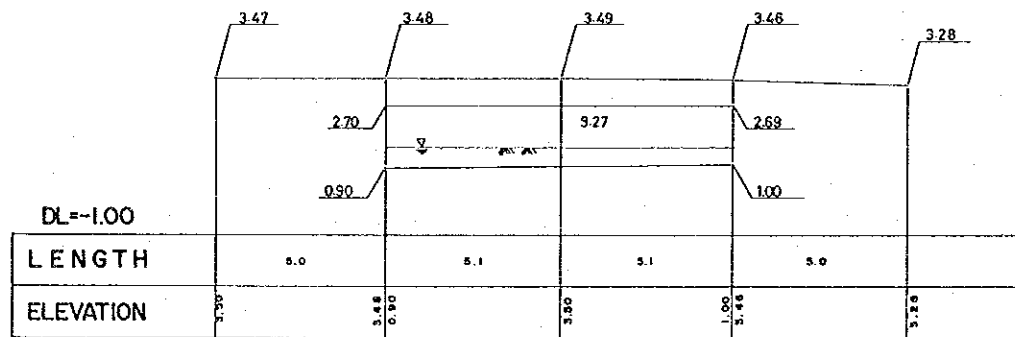


V. 1:100
H. 1:100

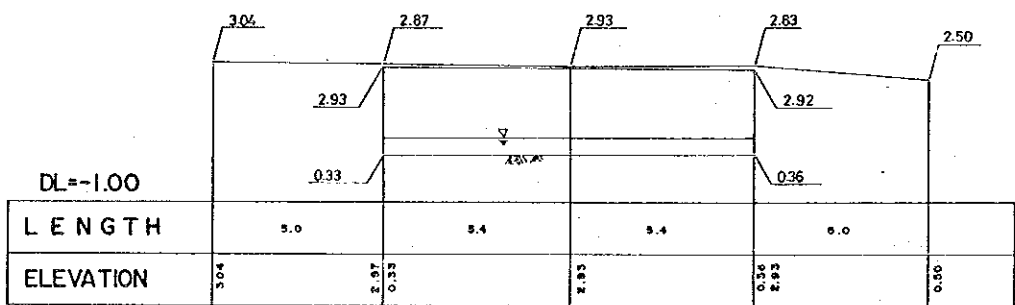
CROSS SECTION OF RIVER		
NAME OF RIVER	KARANG DRAIN	2/2
NAME OF STUDY	THE STUDY ON URBAN DRAINAGE AND WASTE WATER DISPOSAL PROJECT IN THE CITY OF JAKARTA	
JAPAN INTERNATIONAL COOPERATION AGENCY		



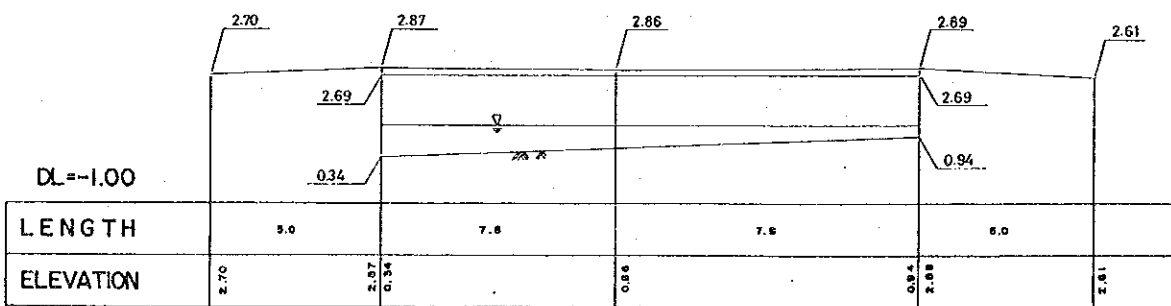
No:4



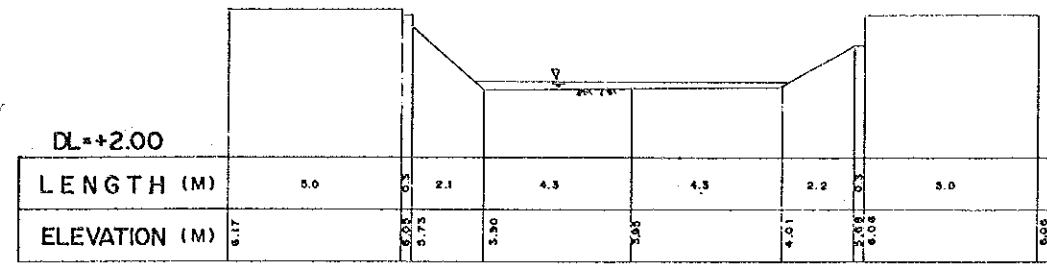
No:3



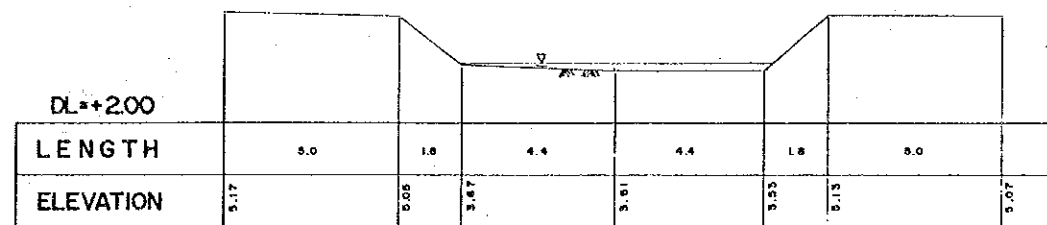
No:2



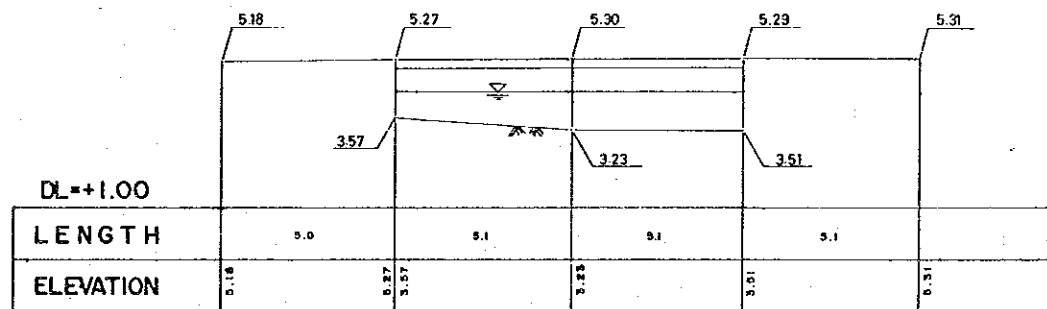
No:1



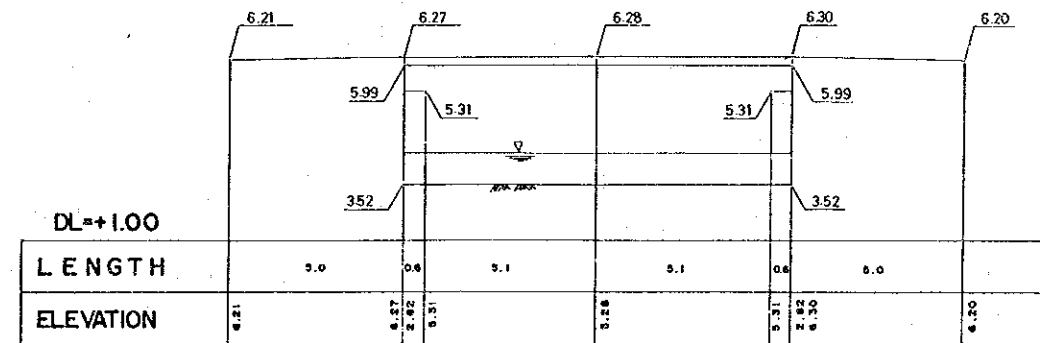
No:8



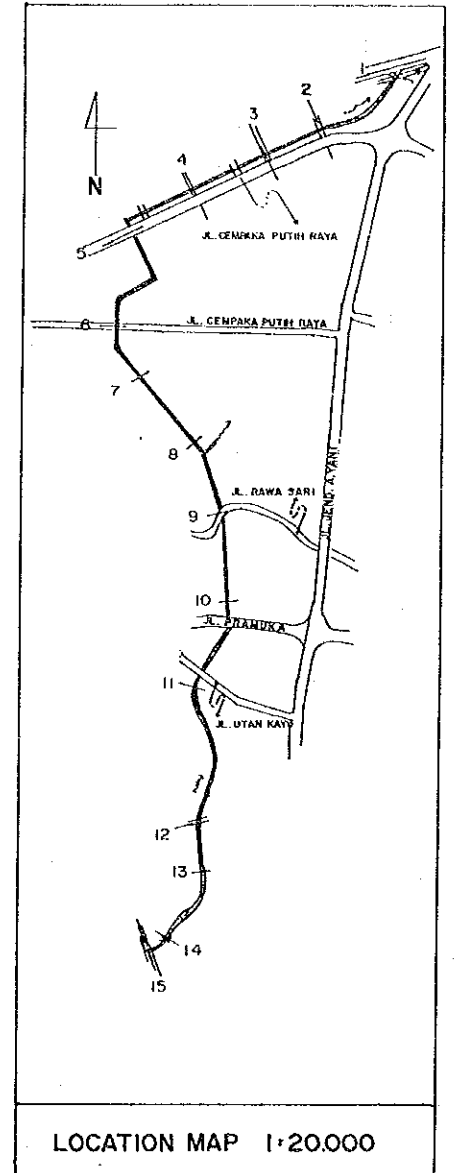
No:7



No:6



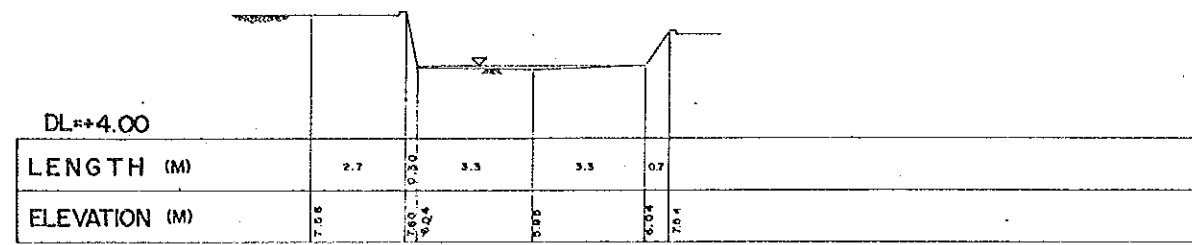
No:5



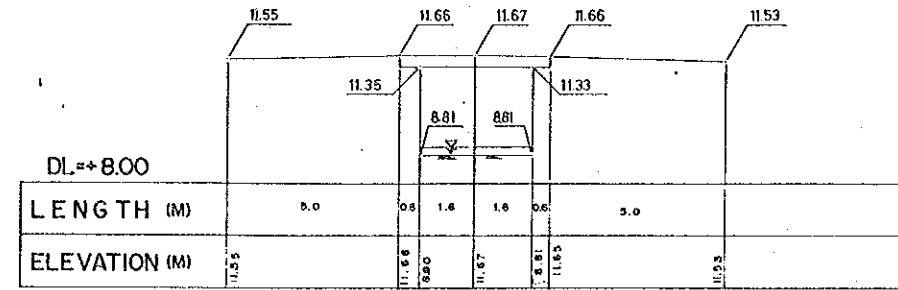
LOCATION MAP 1:20.000

V. 1:100
H. 1:100

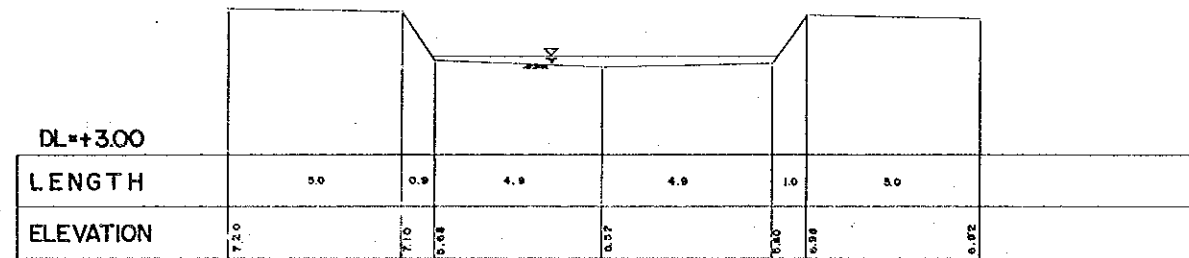
CROSS SECTION OF RIVER		
NAME OF RIVER	UTAN KAYU DRAIN	1/2
NAME OF STUDY	THE STUDY ON URBAN DRAINAGE AND WASTE WATER DISPOSAL PROJECT IN THE CITY OF JAKARTA	
JAPAN INTERNATIONAL COOPERATION AGENCY		



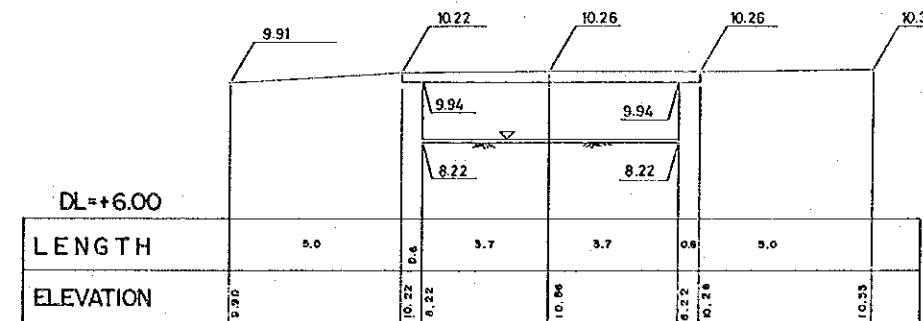
No:12



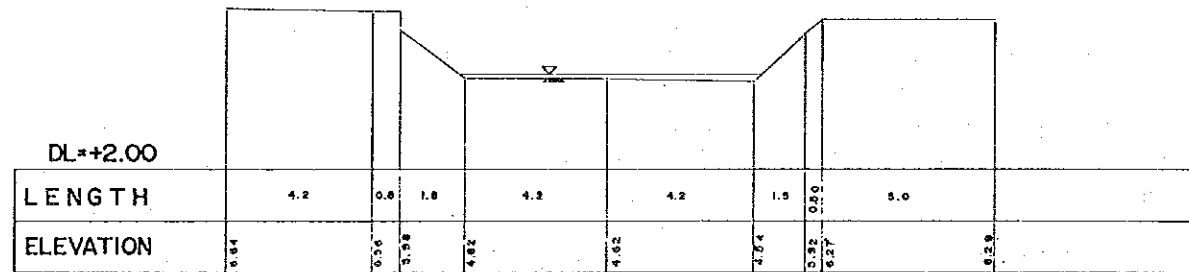
No:15



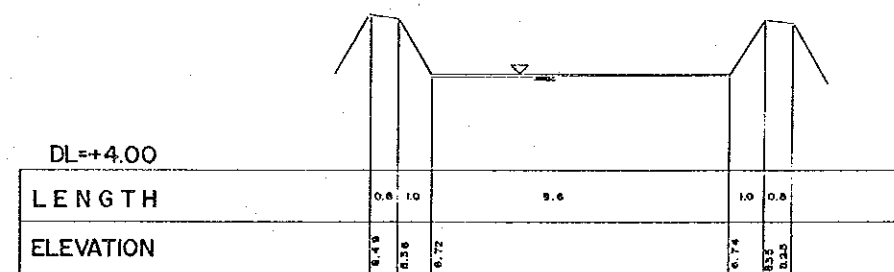
No:11



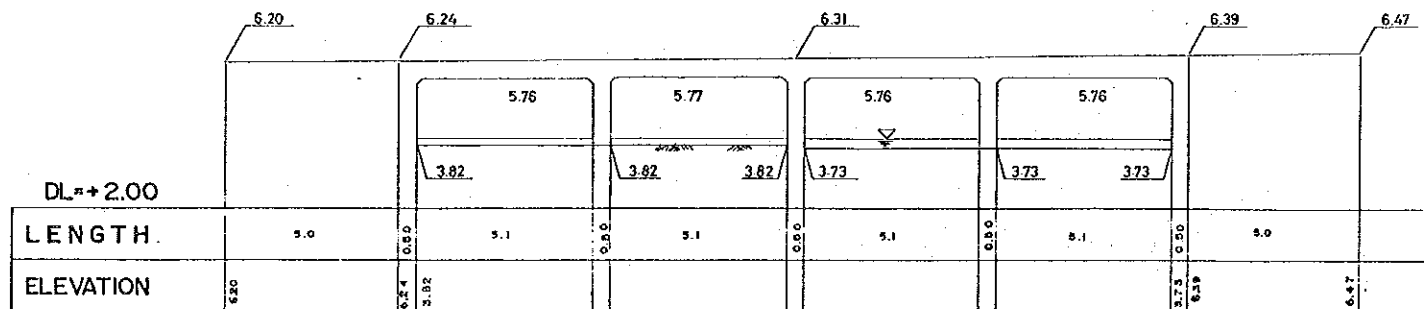
No:14



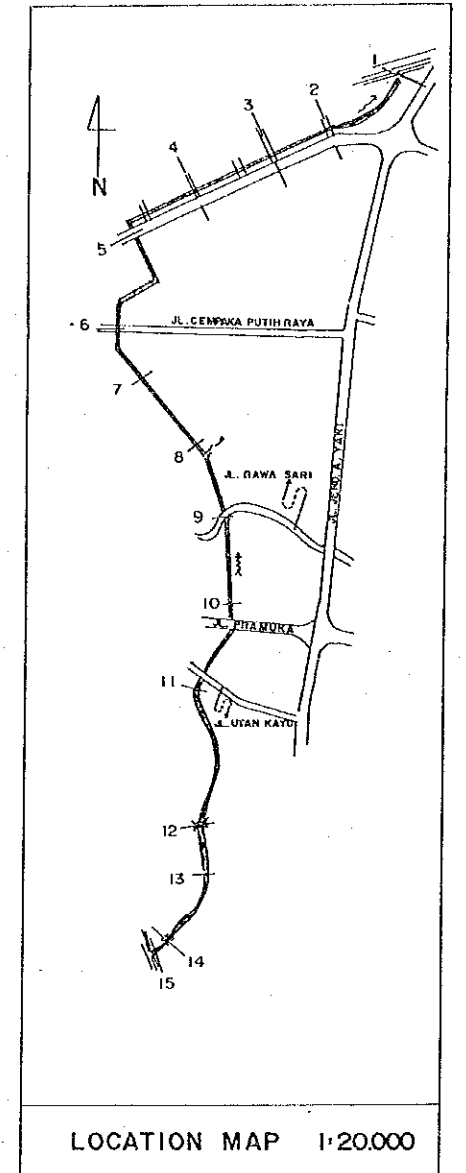
No:10



No:13

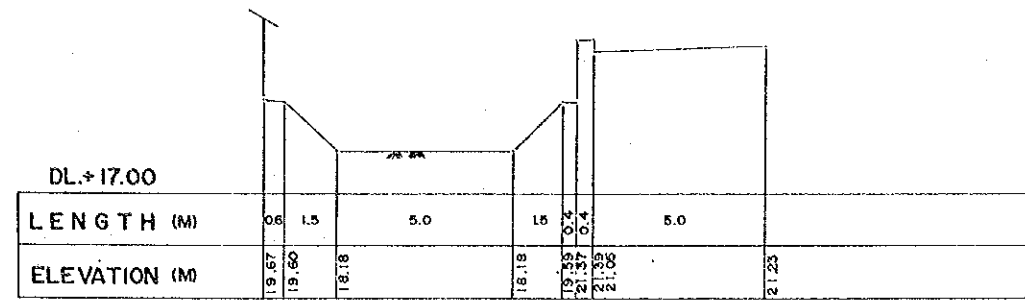


No:9

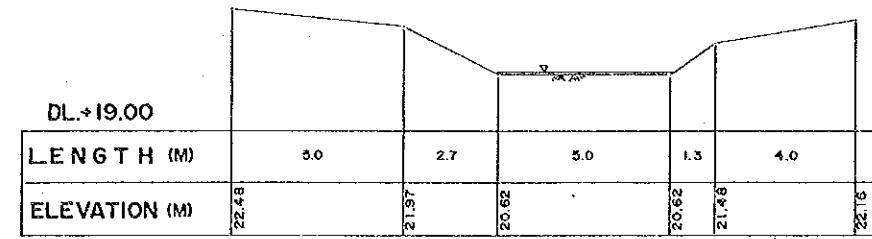


V. 1:100
H. 1:100

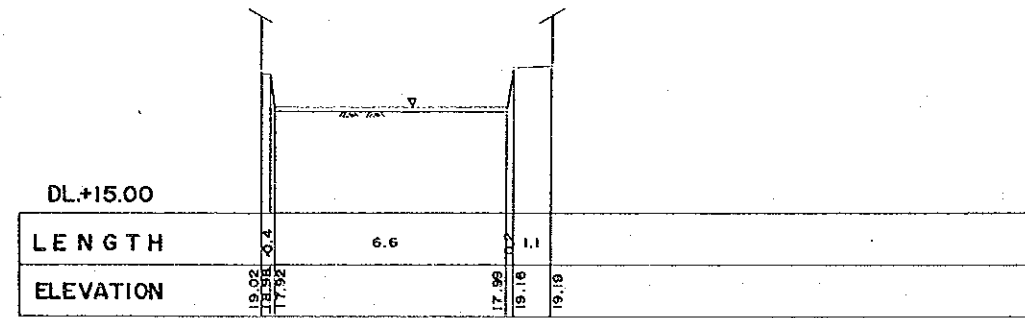
CROSS SECTION OF RIVER		
NAME OF RIVER	UTAN KAYU DRAIN	2/2
NAME OF STUDY	THE STUDY ON URBAN DRAINAGE AND WASTE WATER DISPOSAL PROJECT IN THE CITY OF JAKARTA	
JAPAN INTERNATIONAL COOPERATION AGENCY		



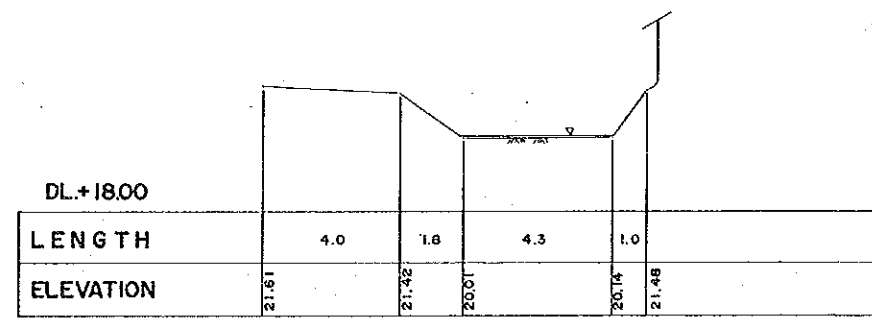
No: 3



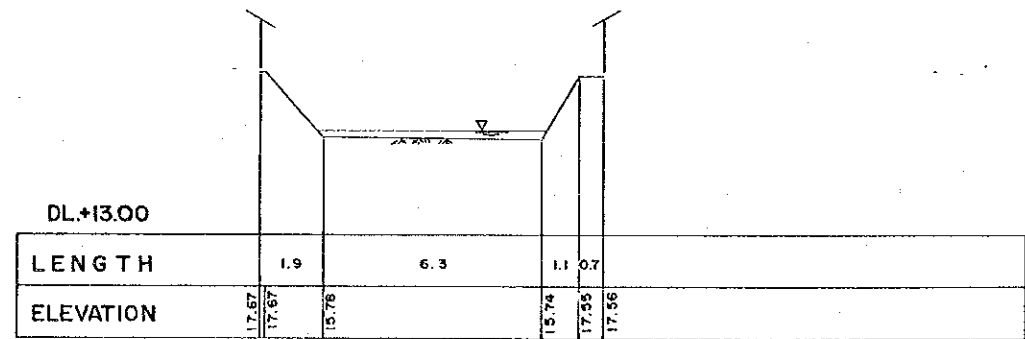
No: 7



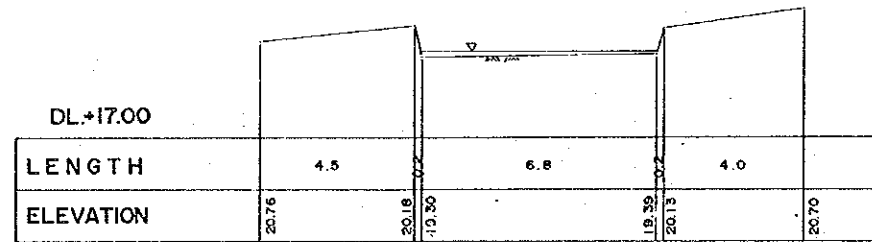
No: 2



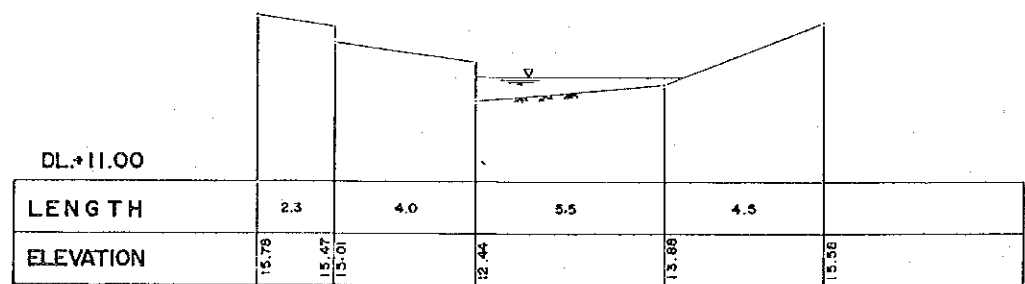
No: 6



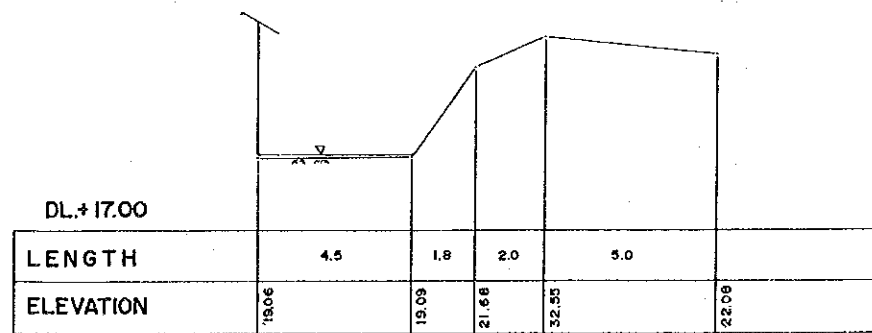
No: 1



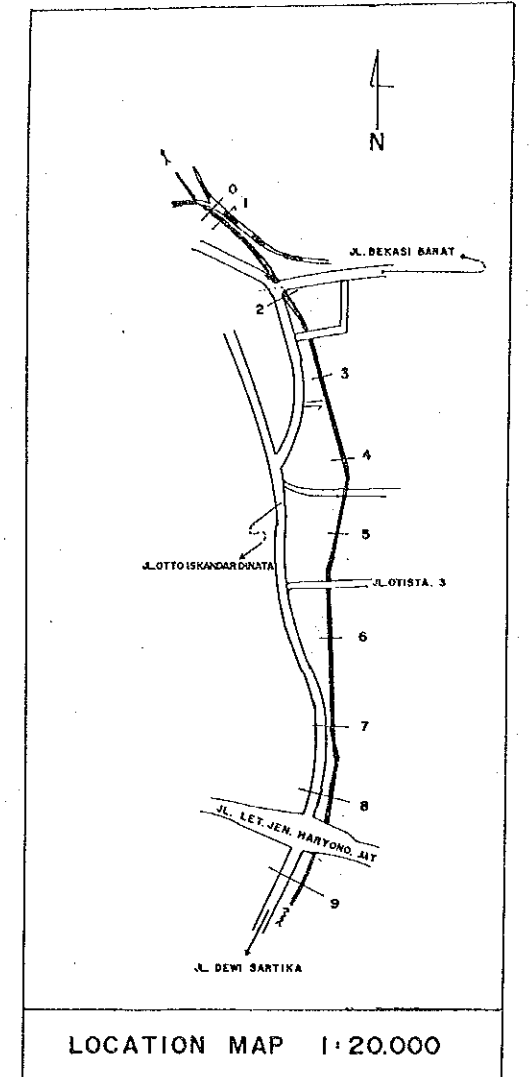
No: 5



No: 0

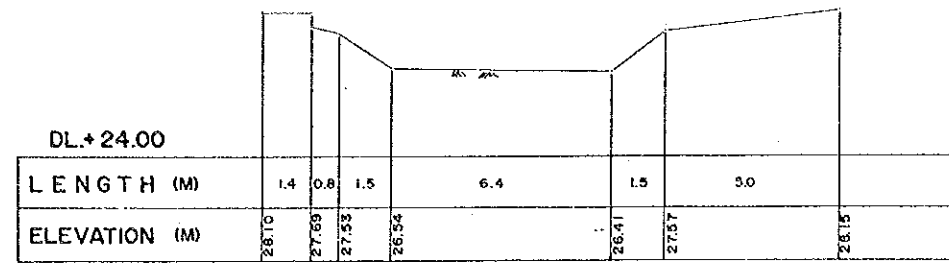


No: 4

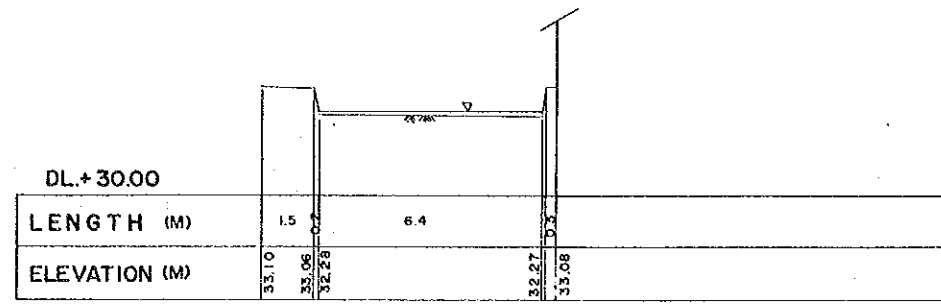


V. 1:100
H. 1:100

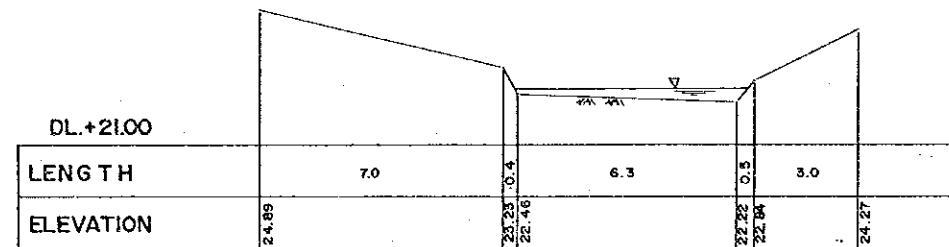
CROSS SECTION OF RIVER		
NAME OF RIVER	KALI BARU TIMUR	1/3
NAME OF STUDY	THE STUDY ON URBAN DRAINAGE AND WASTE WATER DISPOSAL PROJECT IN THE CITY OF JAKARTA	
JAPAN INTERNATIONAL COOPERATION AGENCY		



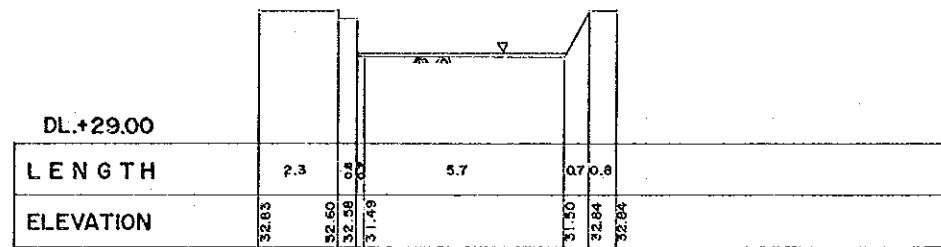
No: 11



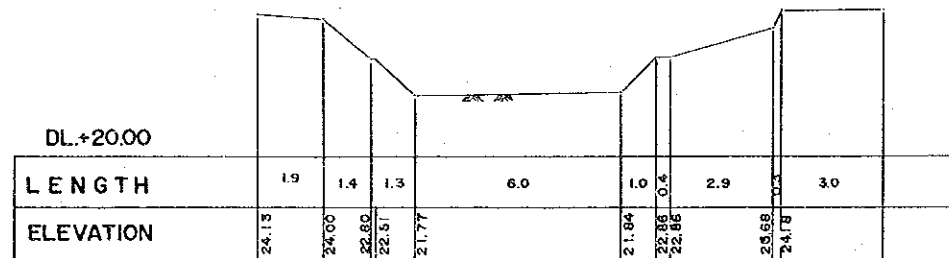
No: 15



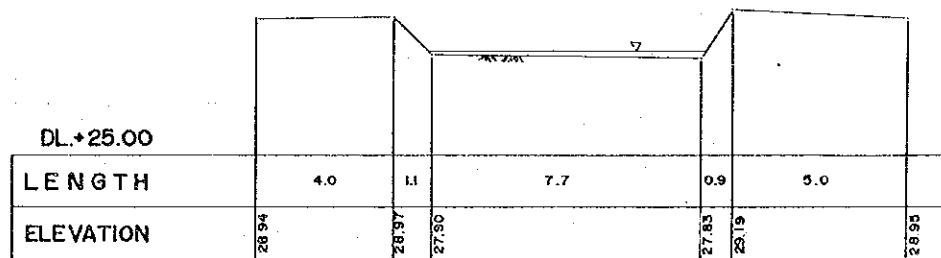
No: 10



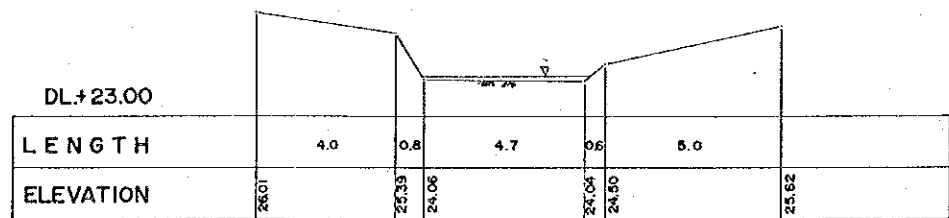
No: 14



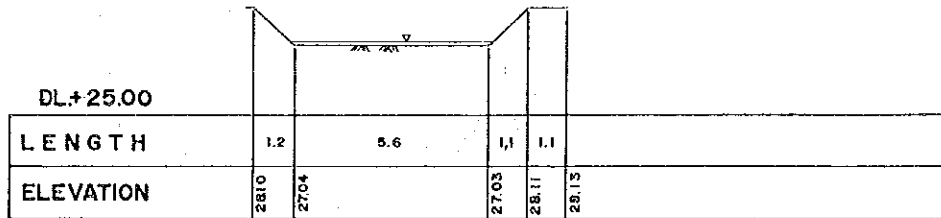
No: 9



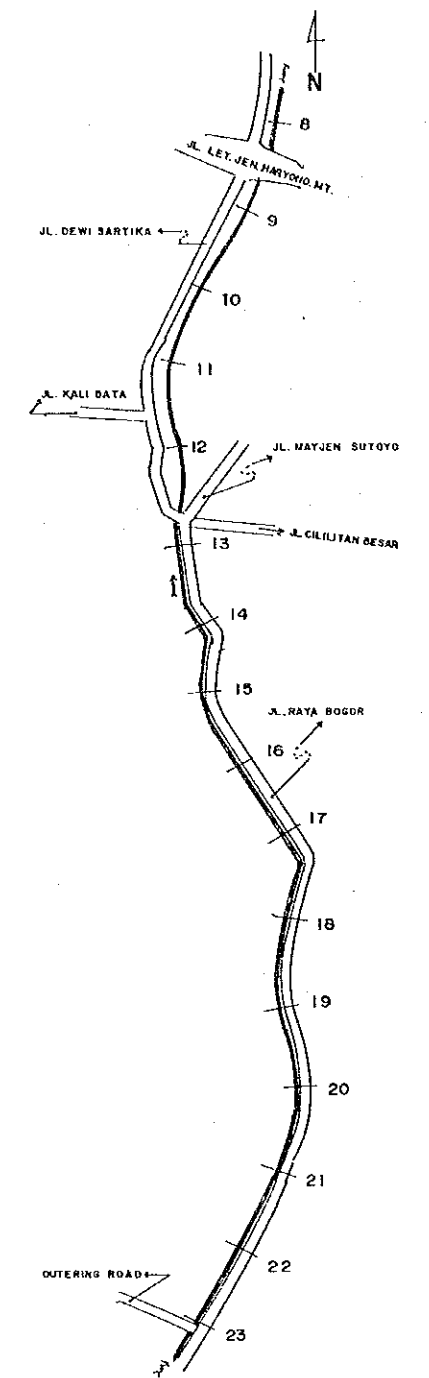
No: 13



No: 8



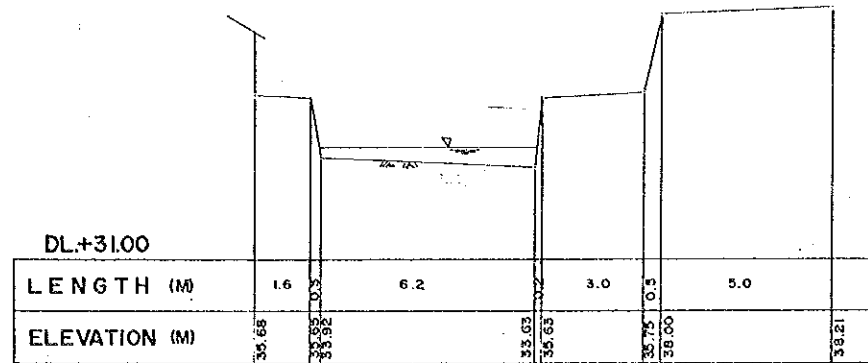
No: 12



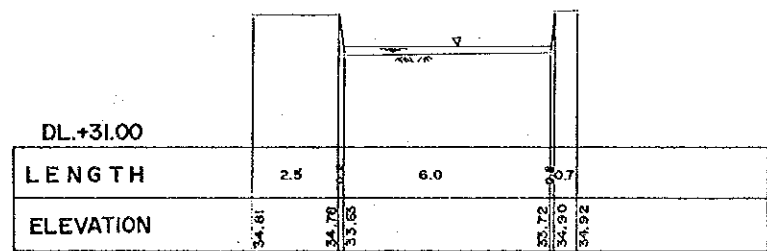
LOCATION MAP 1:20.000

V. 1:100
H. 1:100

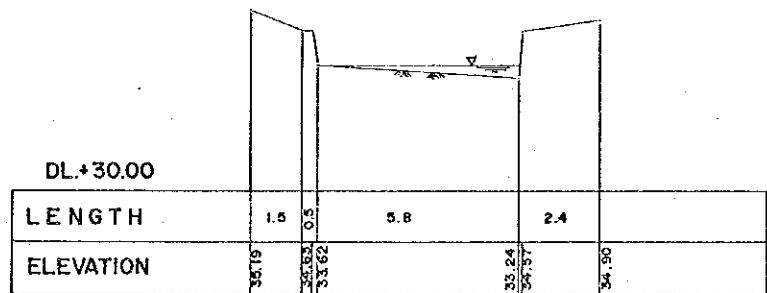
CROSS SECTION OF RIVER		
NAME OF RIVER	KALI BARU TIMUR	2/3
NAME OF STUDY	THE STUDY ON URBAN DRAINAGE AND WASTE WATER DISPOSAL PROJECT IN THE CITY OF JAKARTA	
JAPAN INTERNATIONAL COOPERATION AGENCY		



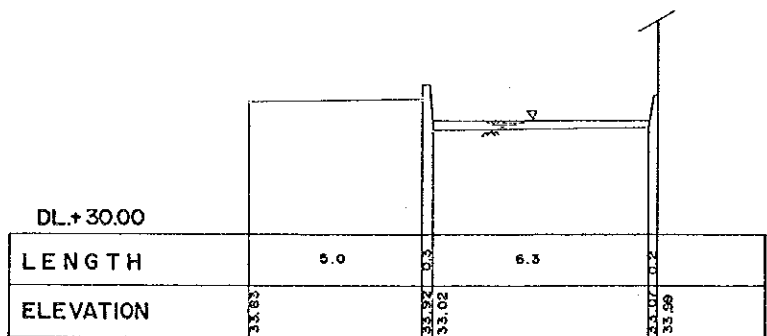
No:19



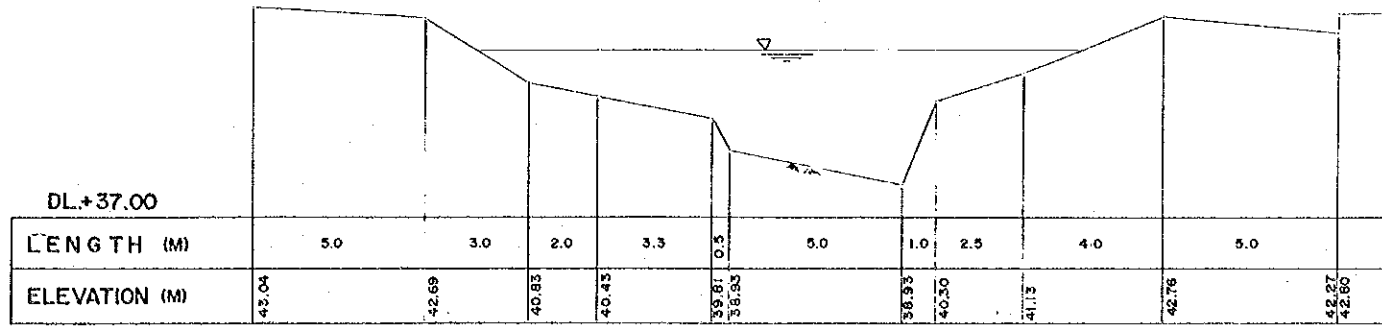
No:18



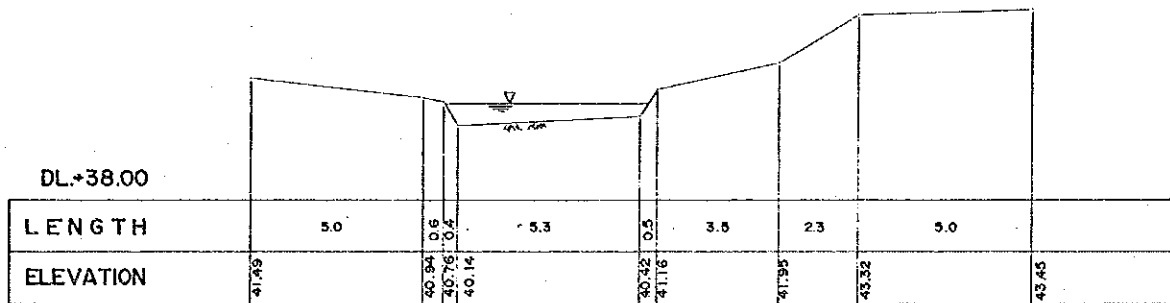
No:17



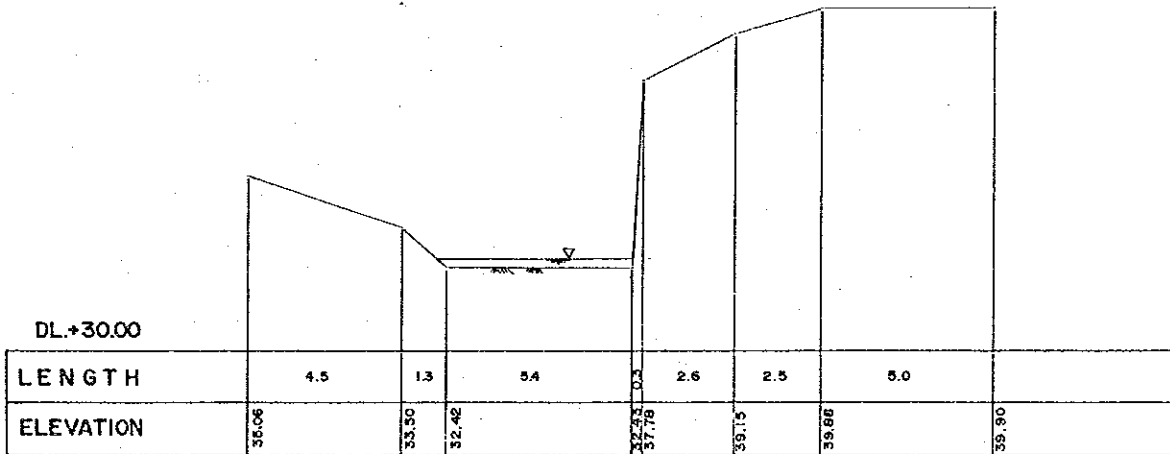
No:16



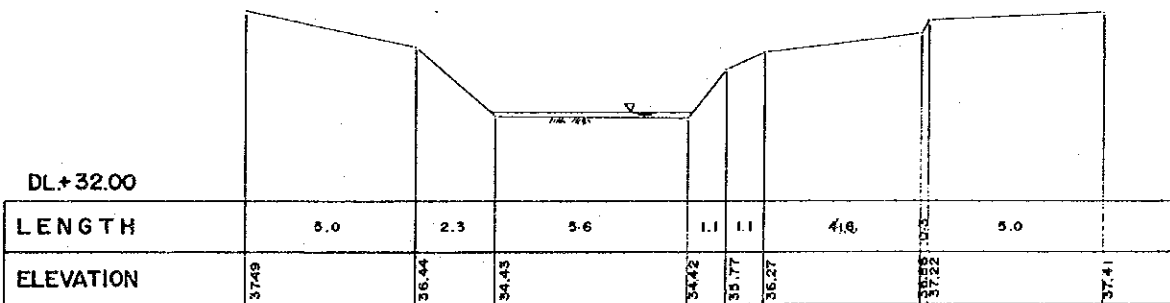
No:23



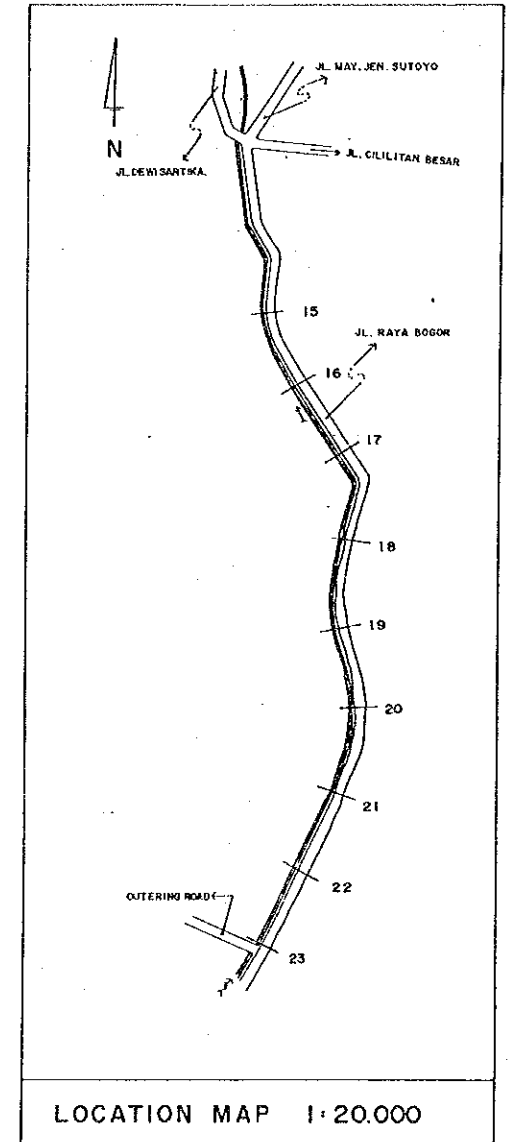
No:22



No:21

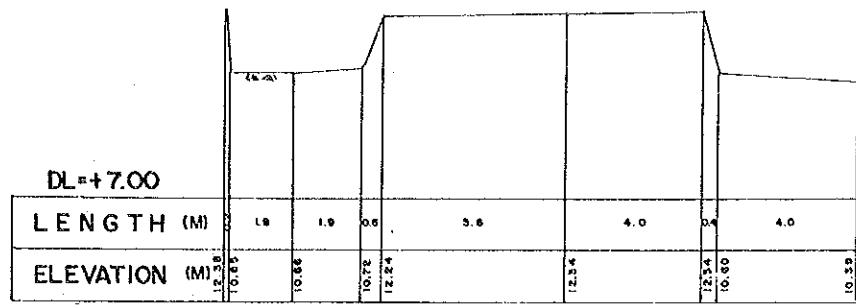


No:20

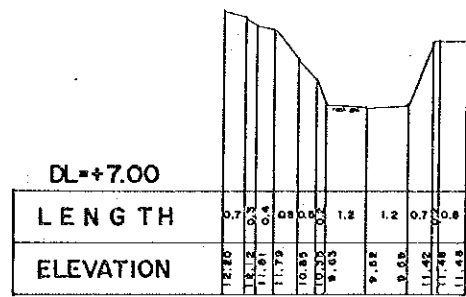


V 1:100
H 1:100

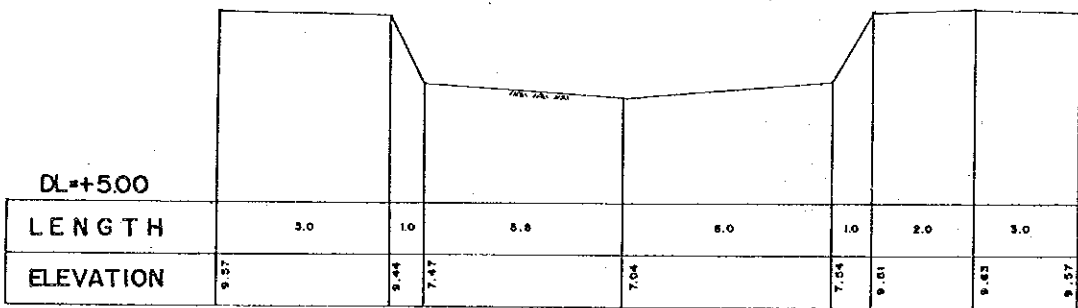
CROSS SECTION OF RIVER		
NAME OF RIVER	KALI BARU TIMUR	3/3
NAME OF STUDY	THE STUDY ON URBAN DRAINAGE AND WASTE WATER DISPOSAL PROJECT IN THE CITY OF JAKARTA	
JAPAN INTERNATIONAL COOPERATION AGENCY		



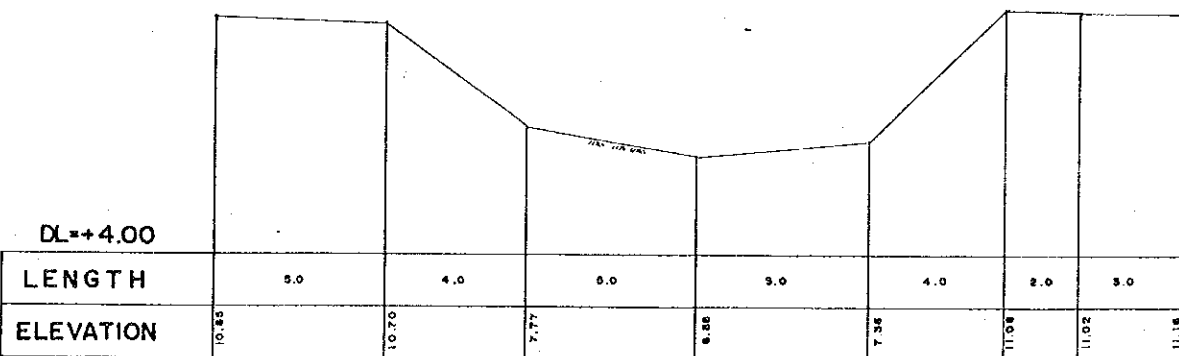
No:3



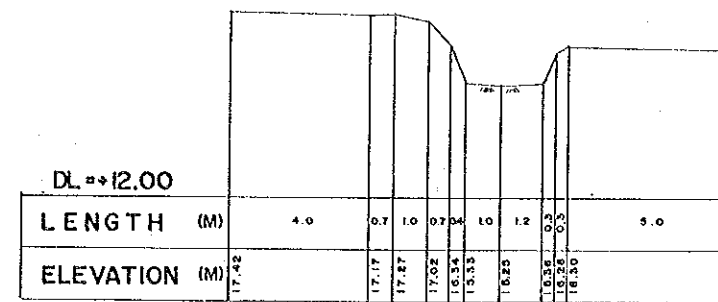
No:2



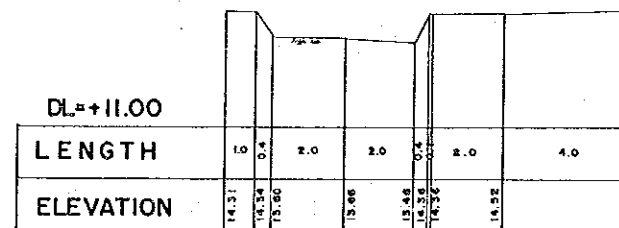
No:1



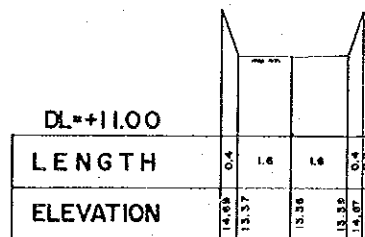
No:0



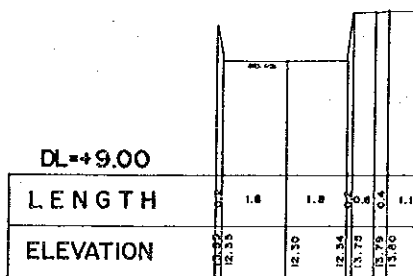
No:7



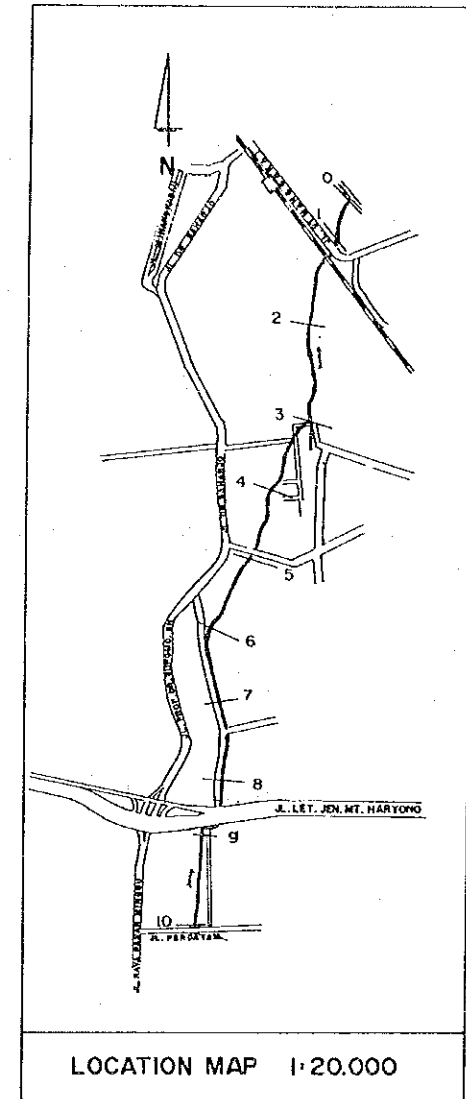
No:6



No:5

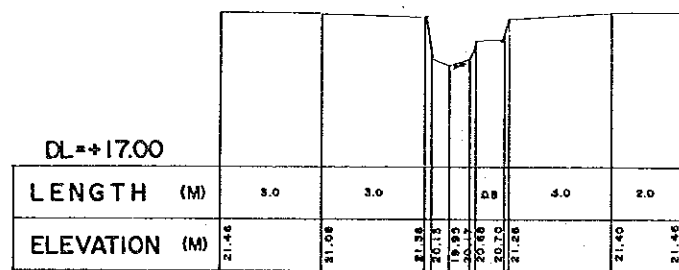


No:4

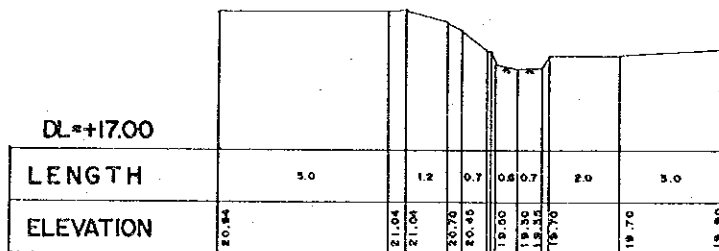


V. 1:100
H. 1:100

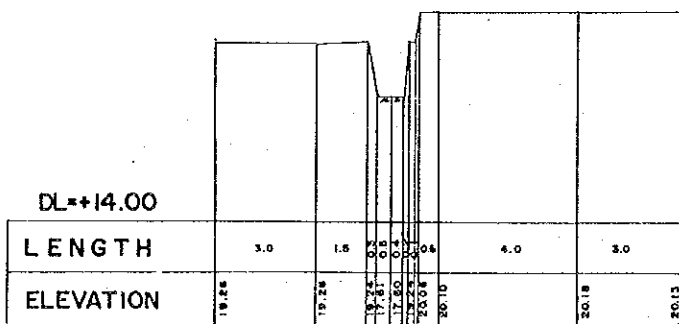
CROSS SECTION OF RIVER		
NAME OF RIVER	KALI BATA BARAT	1/2
NAME OF STUDY	THE STUDY ON URBAN DRAINAGE AND WASTE WATER DISPOSAL PROJECT IN THE CITY OF JAKARTA	
JAPAN INTERNATIONAL COOPERATION AGENCY		



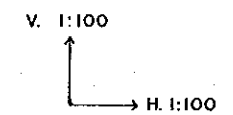
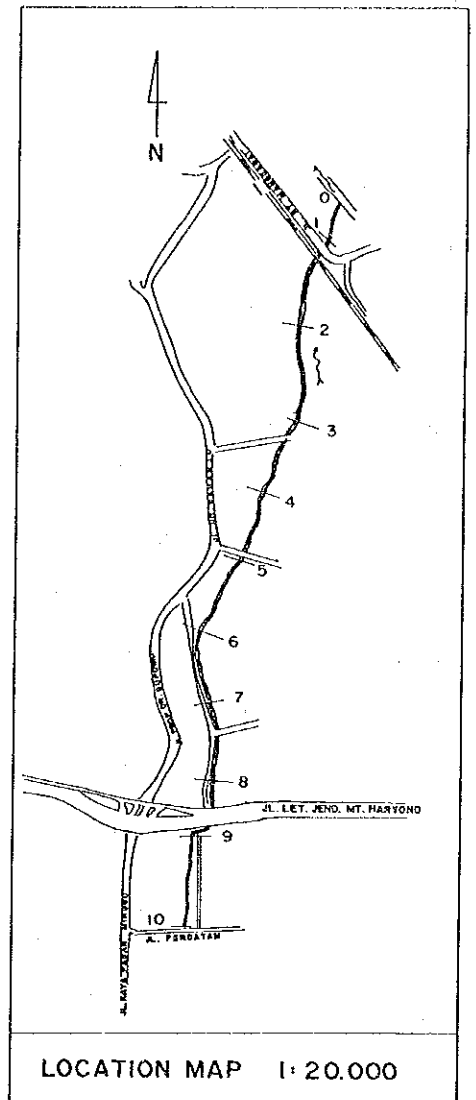
No: 10



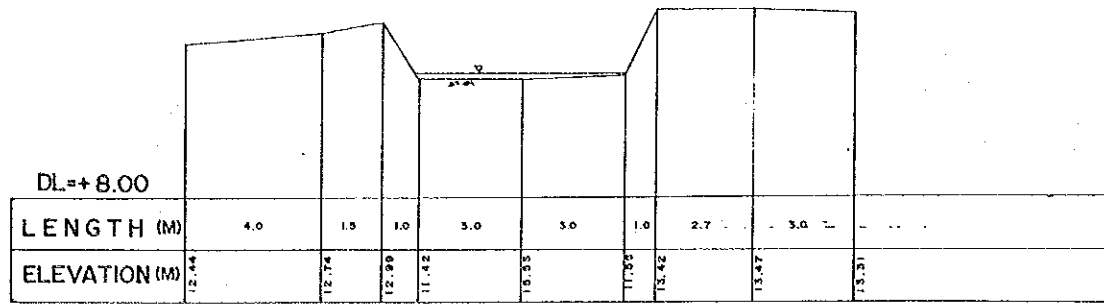
No: 9



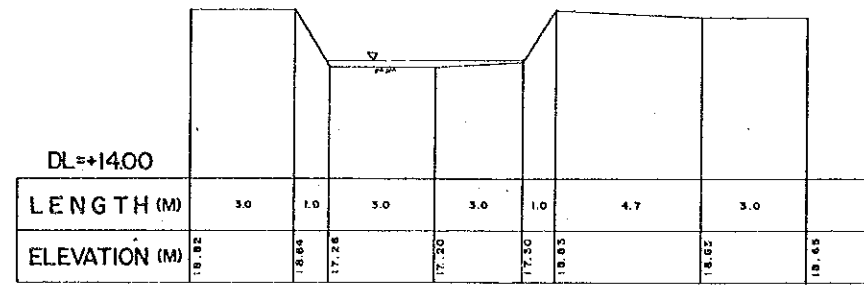
No: 8



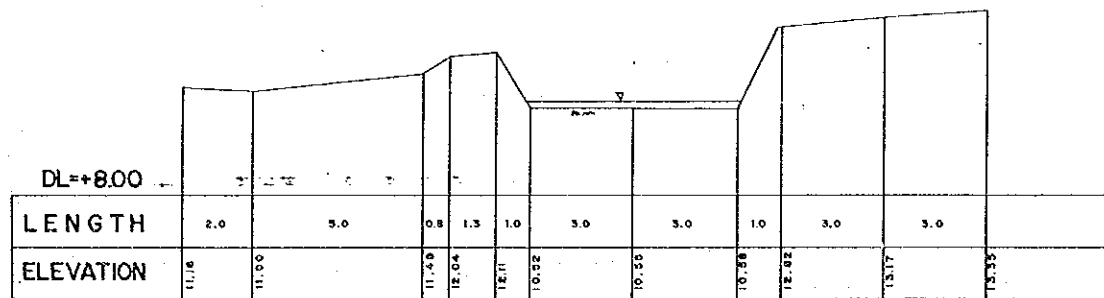
CROSS SECTION OF RIVER		
NAME OF RIVER	KALI BATA BARAT	2/2
NAME	THE STUDY ON URBAN DRAINAGE AND WASTE WATER DISPOSAL PROJECT IN THE CITY OF JAKARTA	
JAPAN INTERNATIONAL COOPERATION AGENCY		



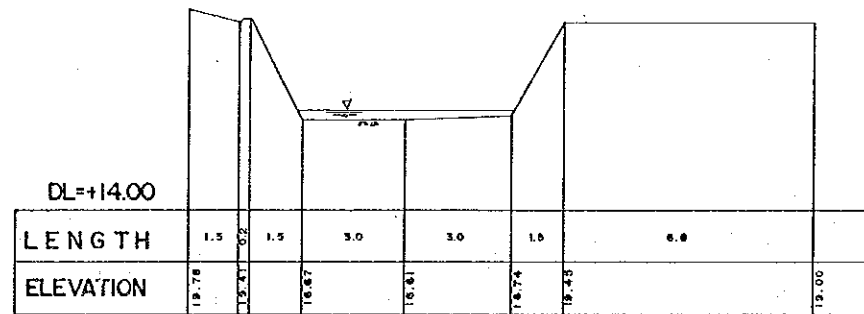
No: 3



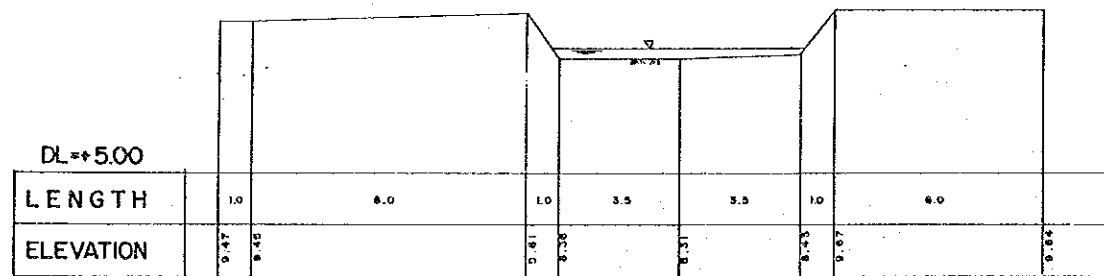
No: 7



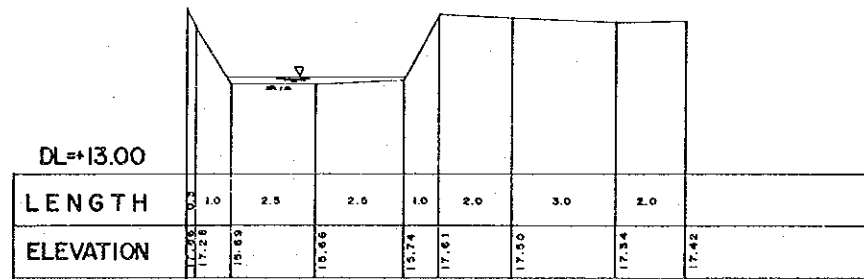
No: 2



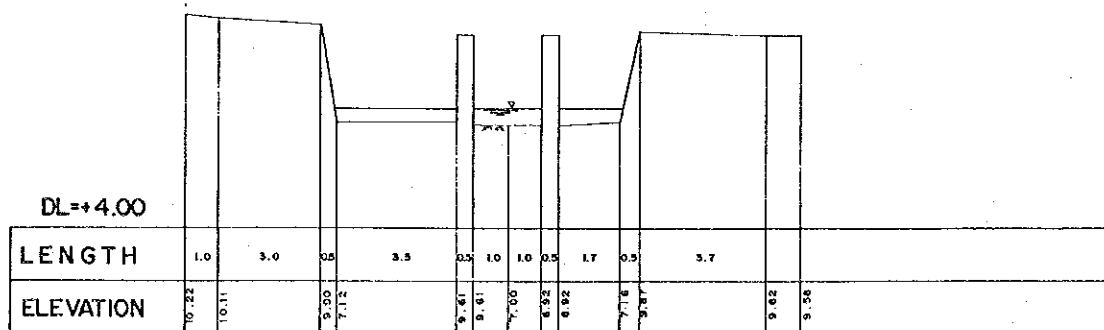
No: 6



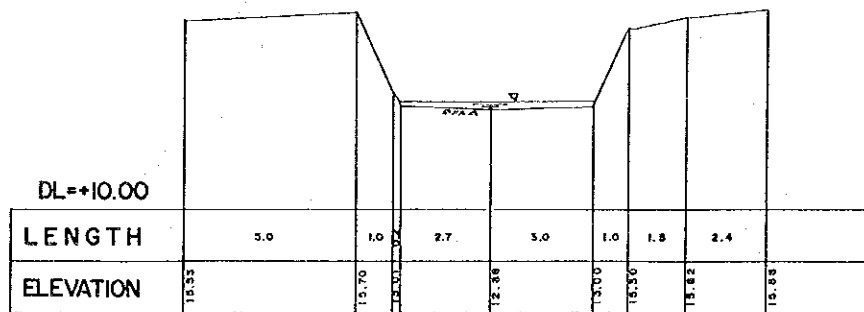
No: 1



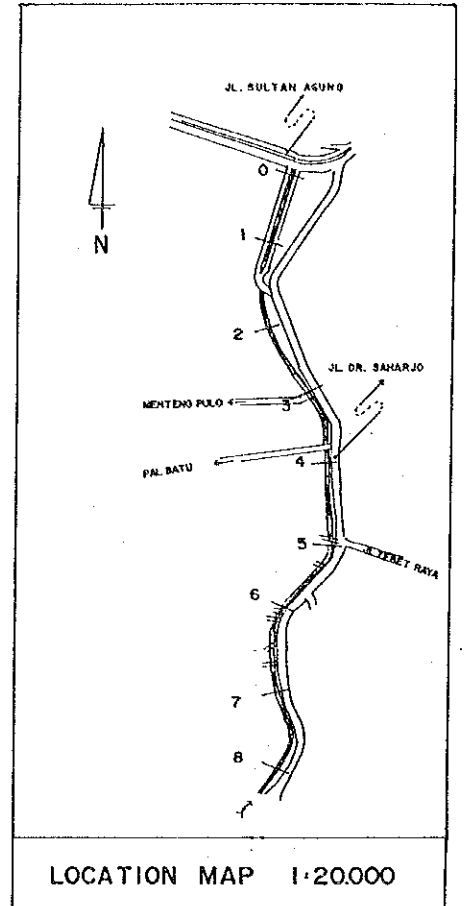
No: 5



No: 0



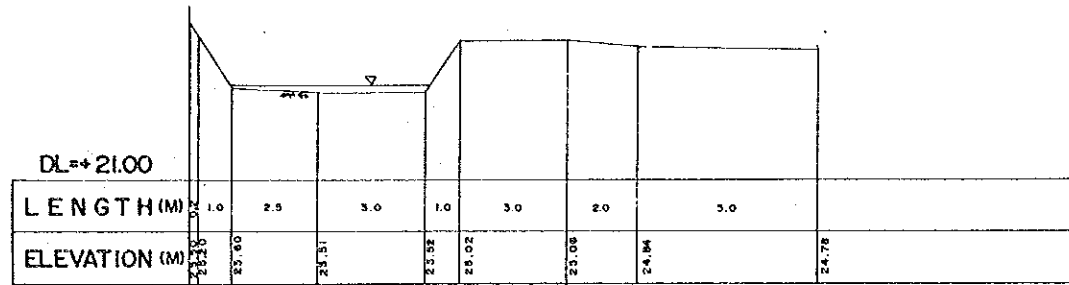
No: 4



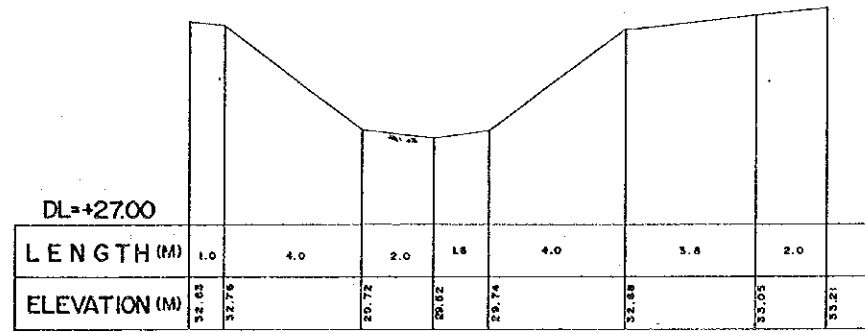
LOCATION MAP 1:20,000

V. 1:100
H. 1:100

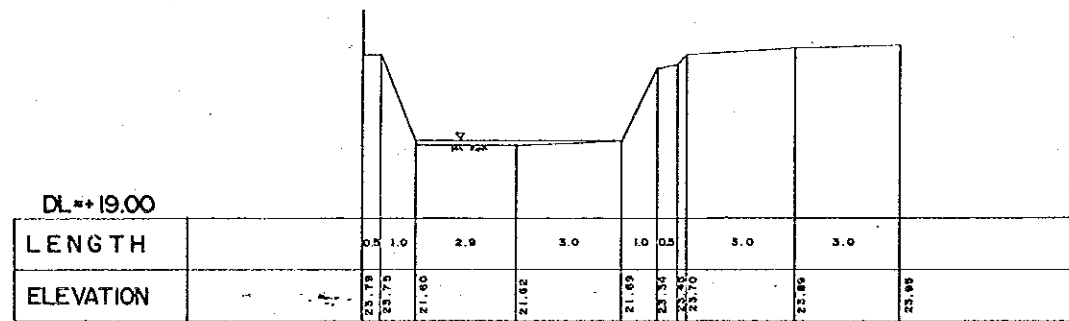
CROSS SECTION OF RIVER		
NAME OF RIVER	KALI BARU BARAT	1/3
NAME OF STUDY	THE STUDY ON URBAN DRAINAGE AND WASTE WATER DISPOSAL PROJECT IN THE CITY OF JAKARTA	
JAPAN INTERNATIONAL COOPERATION AGENCY		



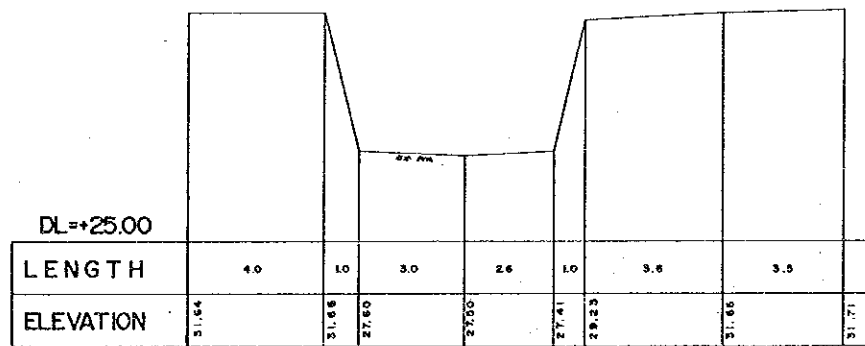
No:11



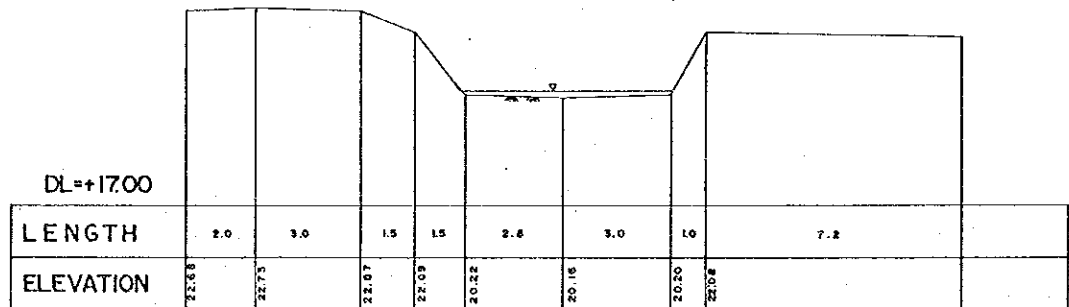
No:15



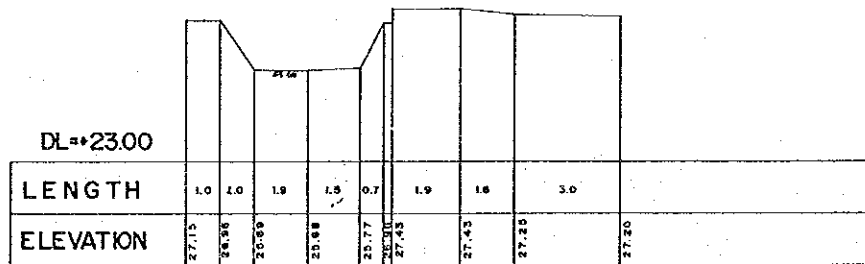
No:10



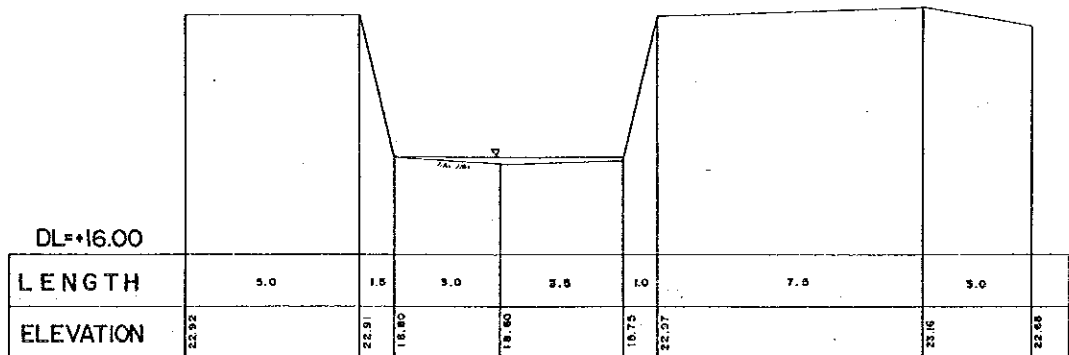
No:14



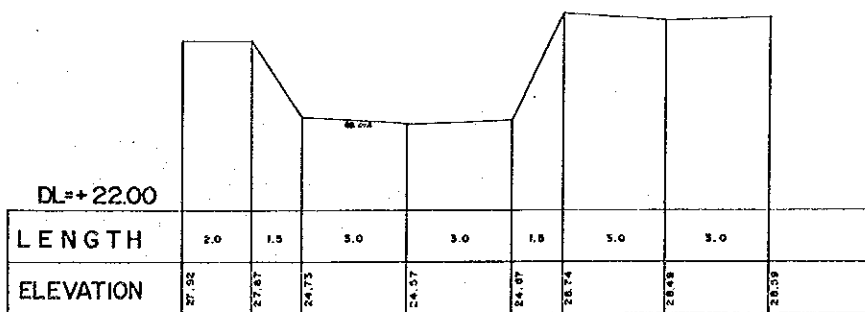
No:9



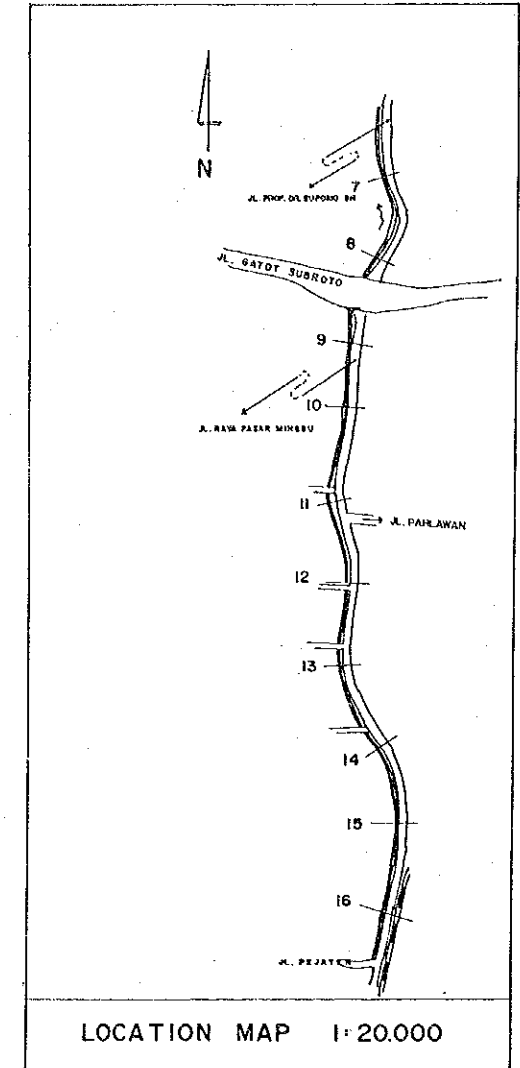
No:13



No:8

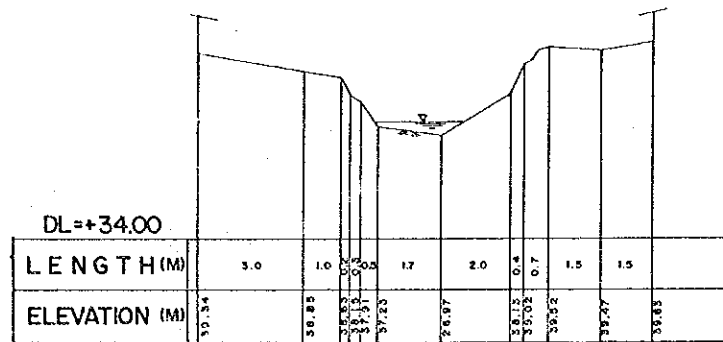


No:12

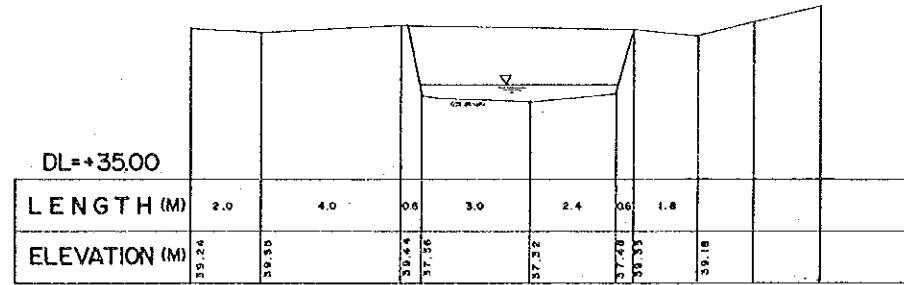


V. 1:100
H. 1:100

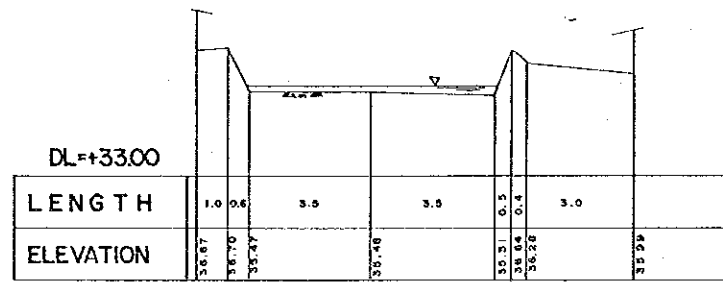
CROSS SECTION OF RIVER		
NAME OF RIVER	KALI BARU BARAT	2/3
NAME OF STUDY	THE STUDY ON URBAN DRAINAGE AND WASTE WATER DISPOSAL PROJECT IN THE CITY OF JAKARTA	
JAPAN INTERNATIONAL COOPERATION AGENCY		



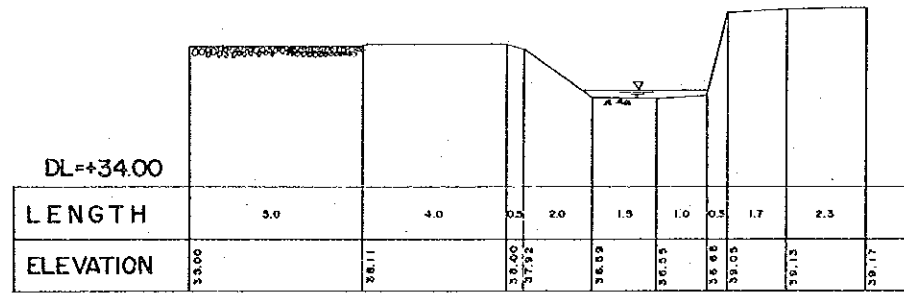
No:19



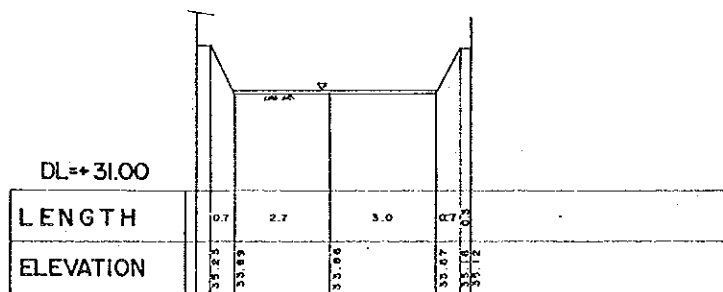
No:23



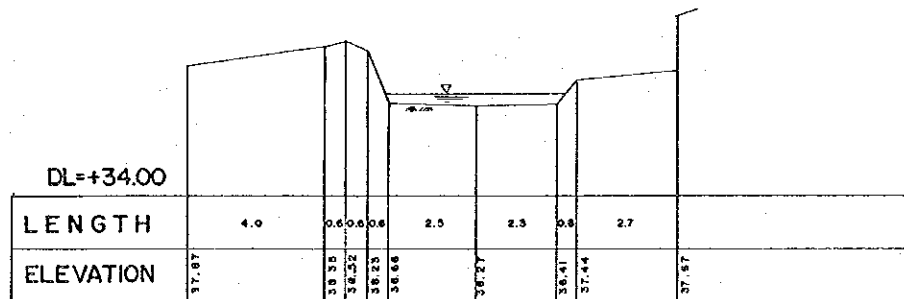
No:18



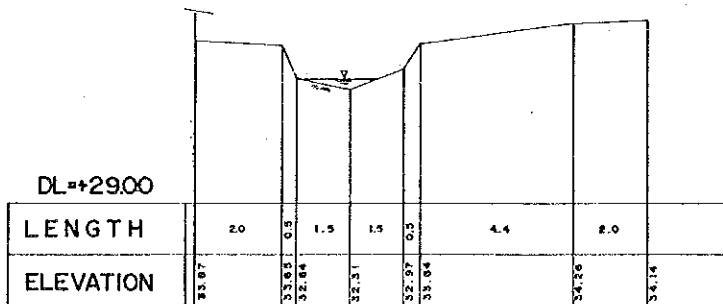
No:22



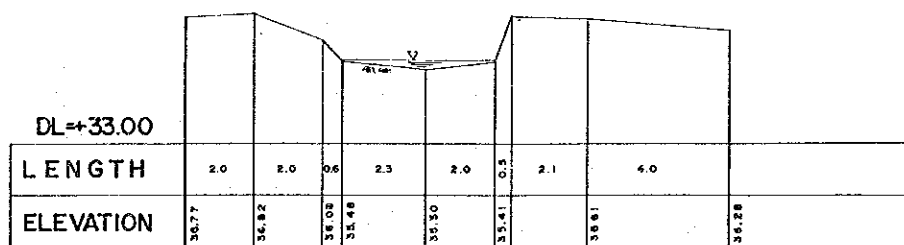
No:17



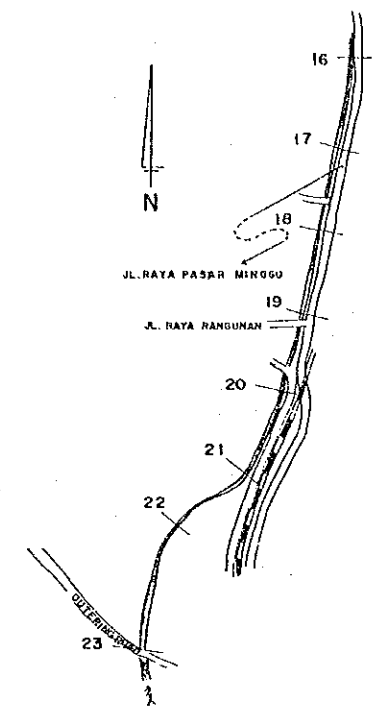
No:21



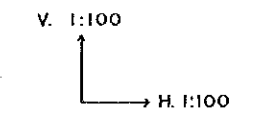
No:16



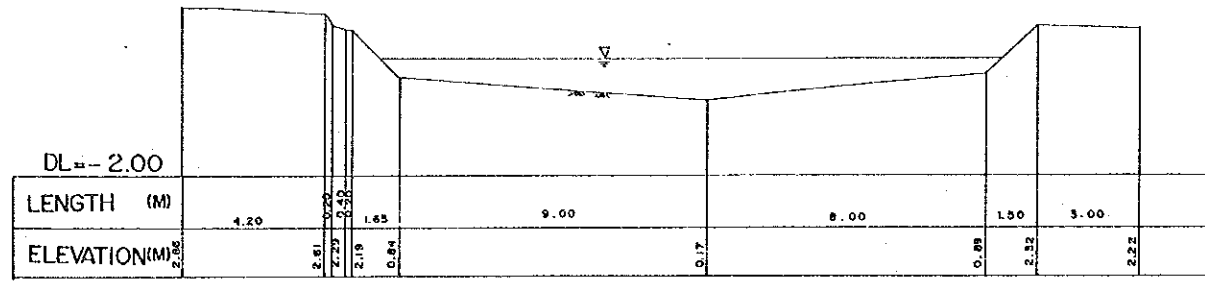
No:20



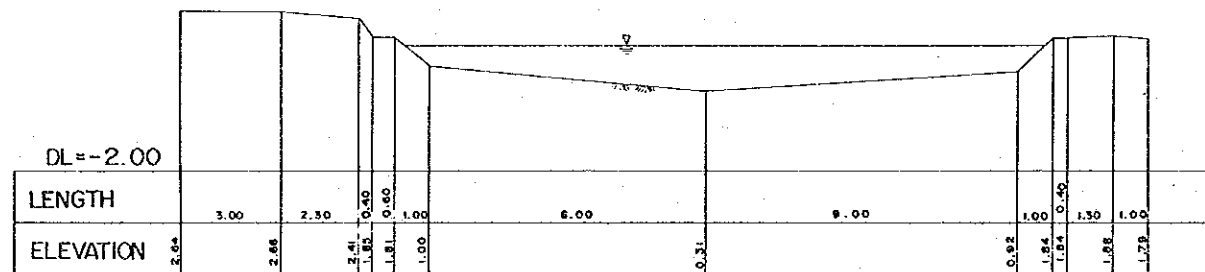
LOCATION MAP 1 : 20.000



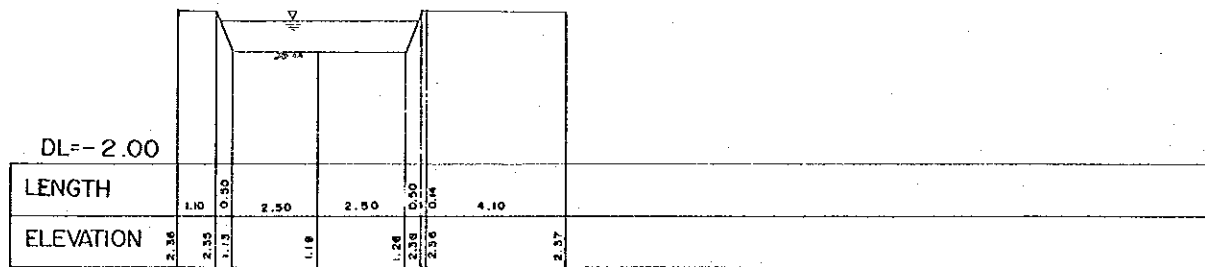
CROSS SECTION OF RIVER		
NAME OF RIVER	KALI BARU BARAT	3/3
NAME OF STUDY	THE STUDY ON URBAN DRAINAGE AND WASTE WATER DISPOSAL PROJECT IN THE CITY OF JAKARTA	
JAPAN INTERNATIONAL COOPERATION AGENCY		



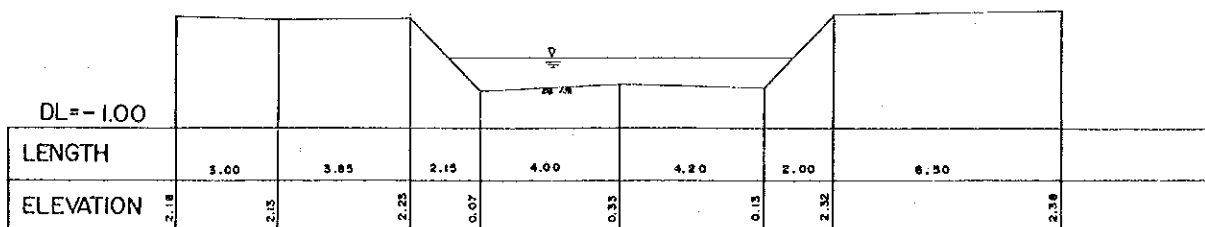
NO 3



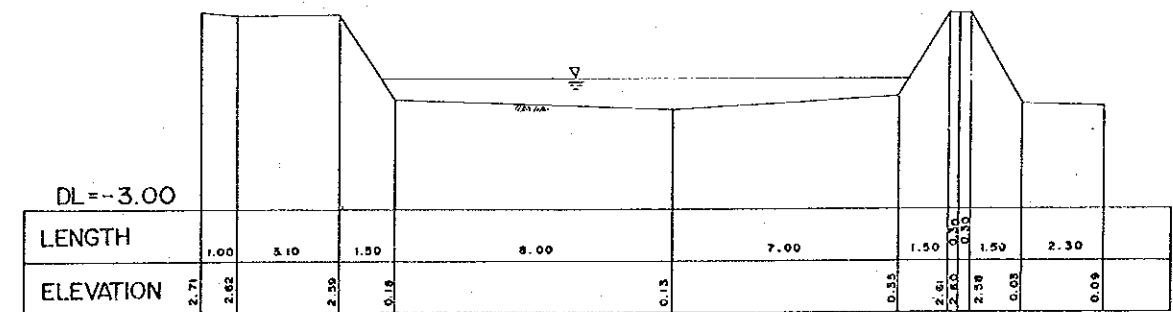
NO 2



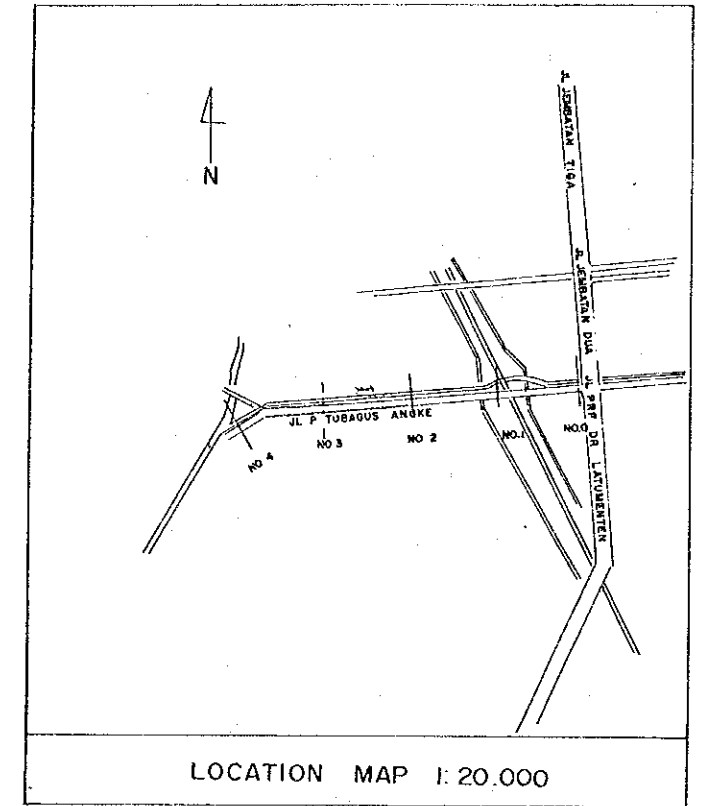
NO 1



NO 0



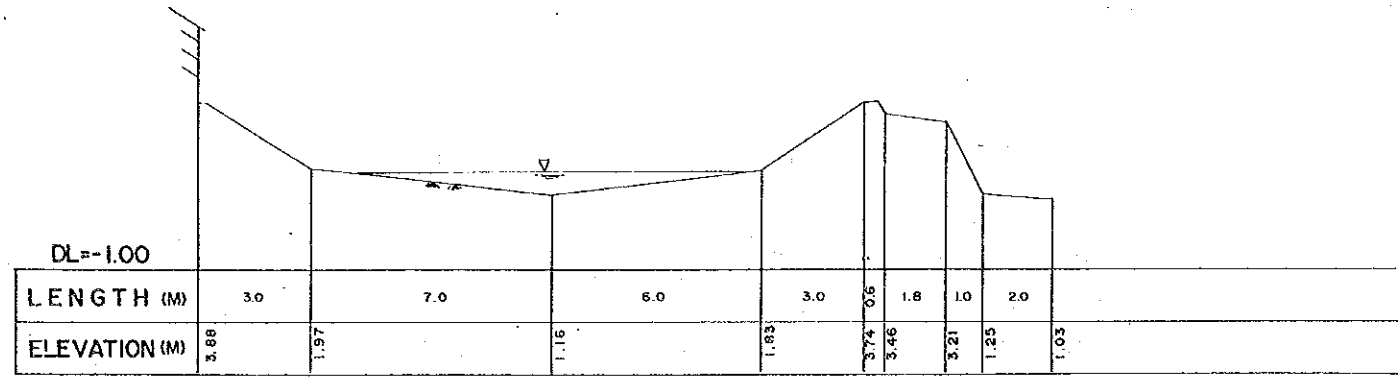
NO 4



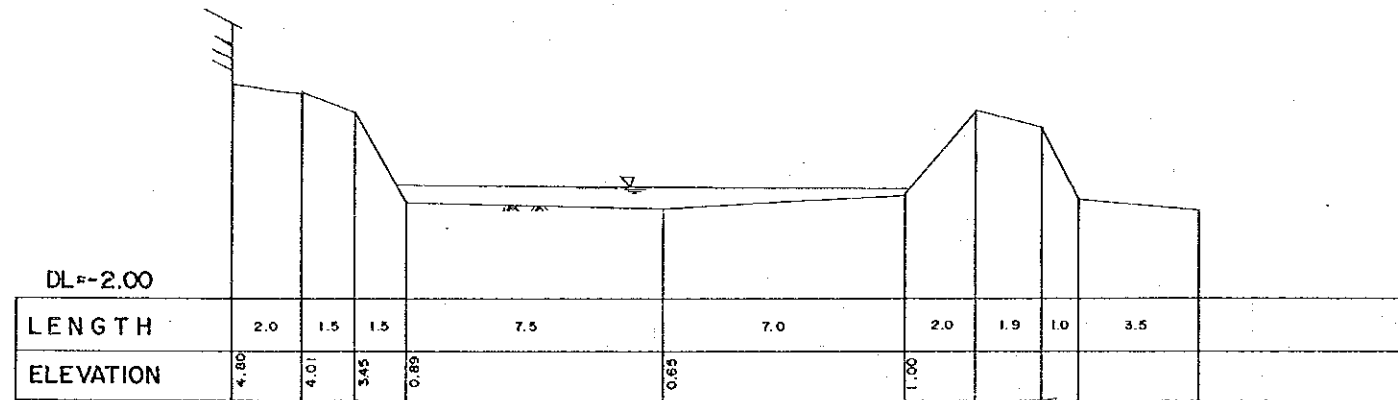
LOCATION MAP 1:20.000

V. 1:100
H. 1:100

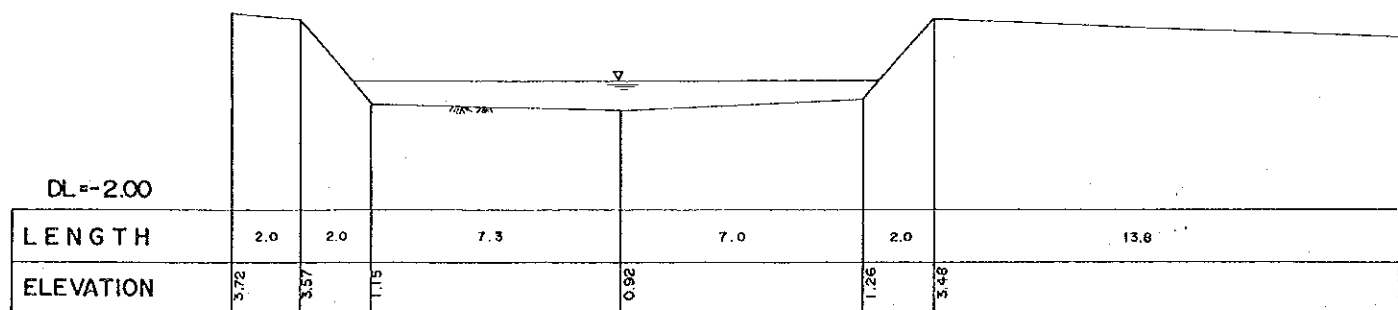
CROSS SECTION OF RIVER		
NAME OF RIVER	TUBAGUS ANGKE DRAIN	1/1
NAME OF STUDY	THE STUDY ON URBAN DRAINAGE AND WASTE WATER DISPOSAL PROJECT IN THE CITY OF JAKARTA	
JAPAN INTERNATIONAL COOPERATION AGENCY		



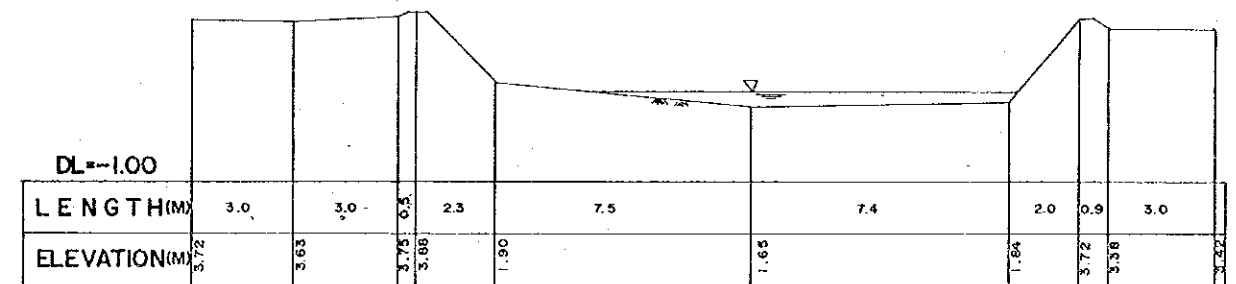
No:2



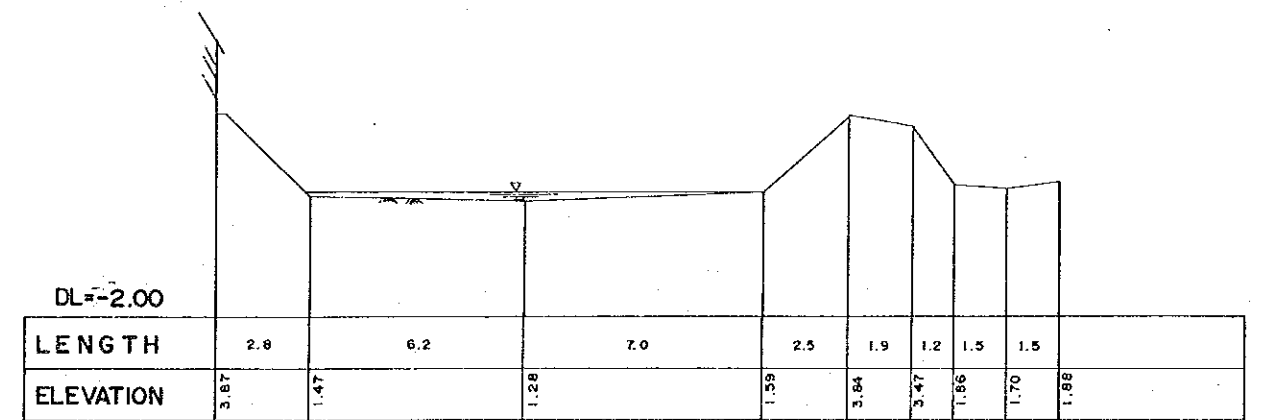
No:1



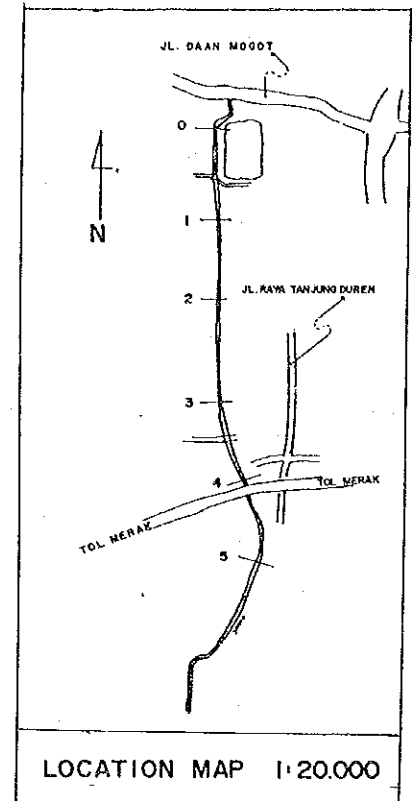
No:0



No:4

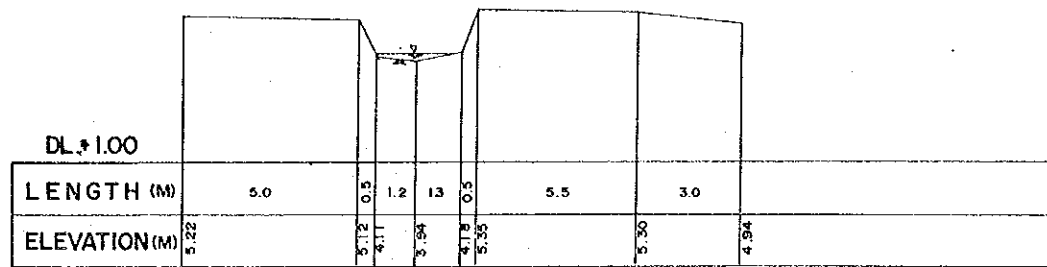


No:3

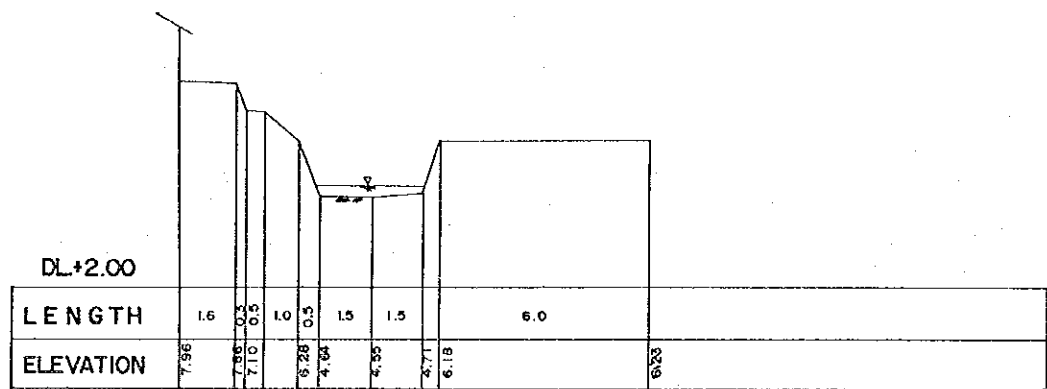


V. 1:100
H. 1:100

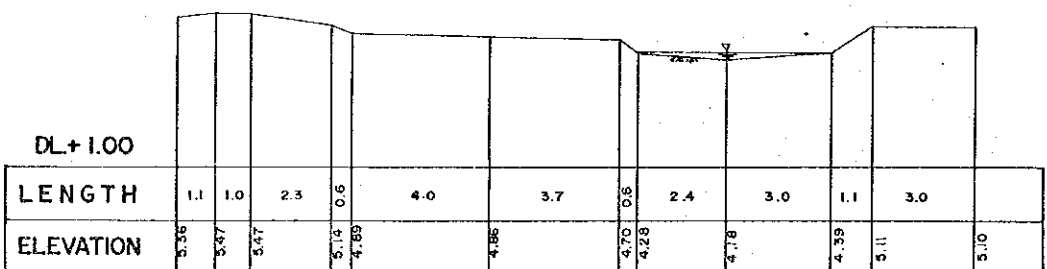
CROSS SECTION OF RIVER	
NAME OF RIVER	KALI SEKRETARIS 1/3
NAME OF STUDY	THE STUDY ON URBAN DRAINAGE AND WASTE WATER DISPOSAL PROJECT IN THE CITY OF JAKARTA
JAPAN INTERNATIONAL COOPERATION AGENCY	



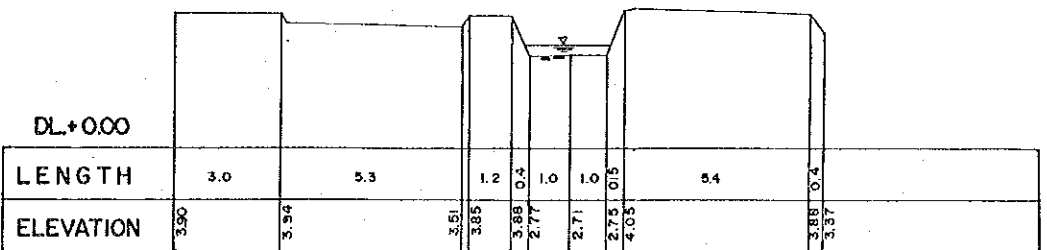
No: 8



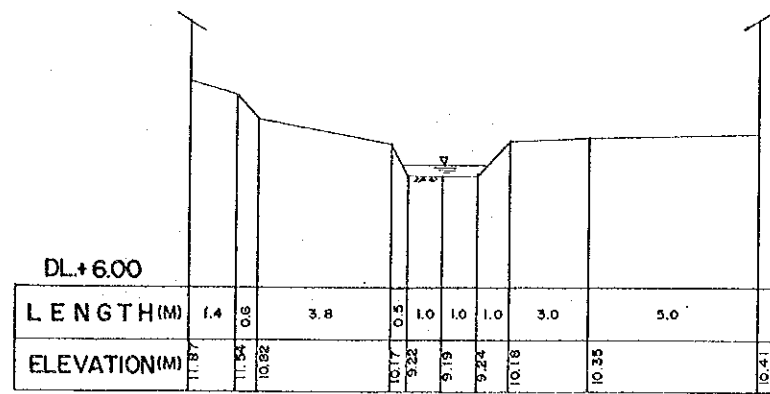
No: 7



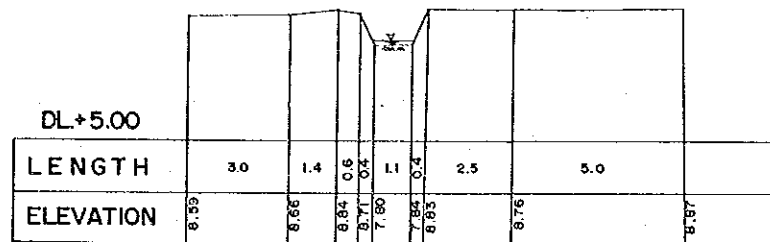
No: 6



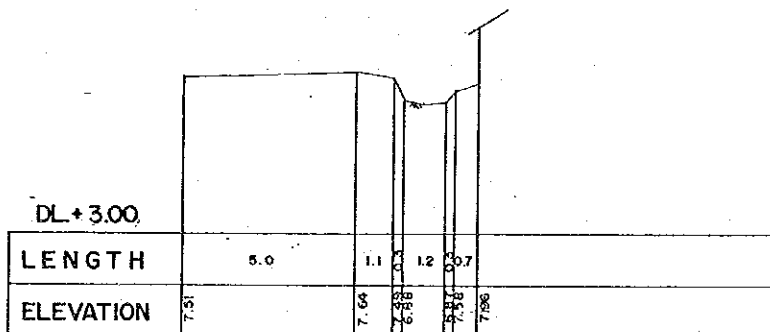
No: 5



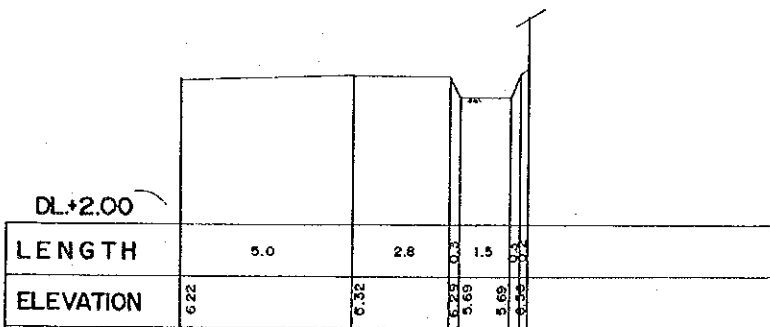
No: 12



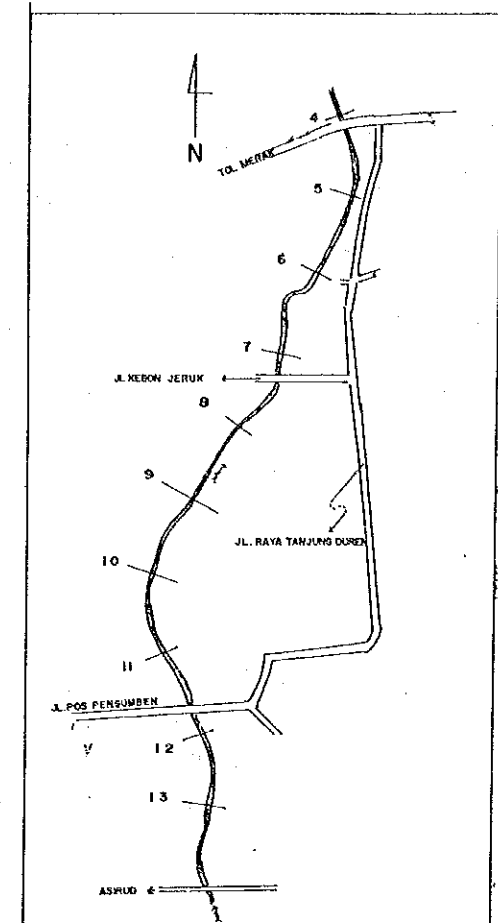
No: 11



No: 10



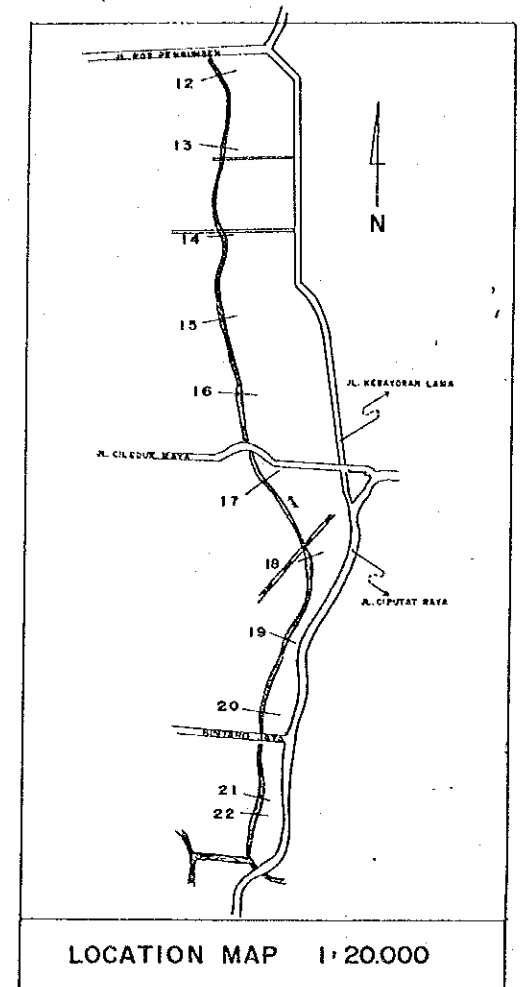
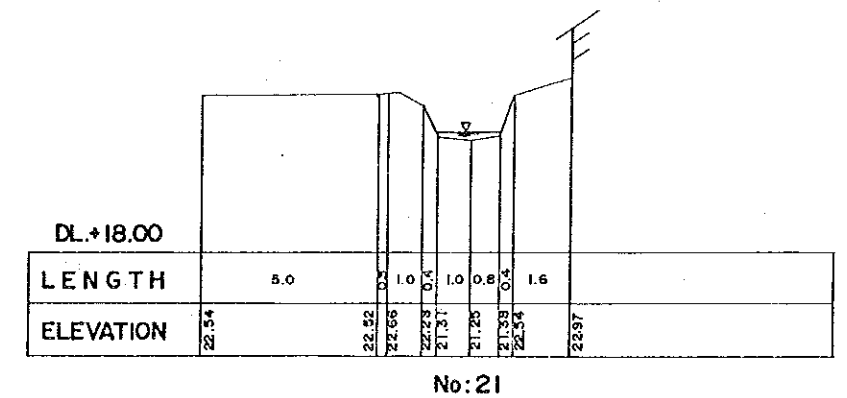
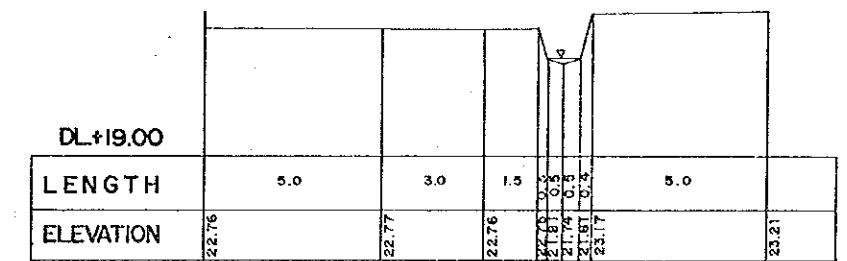
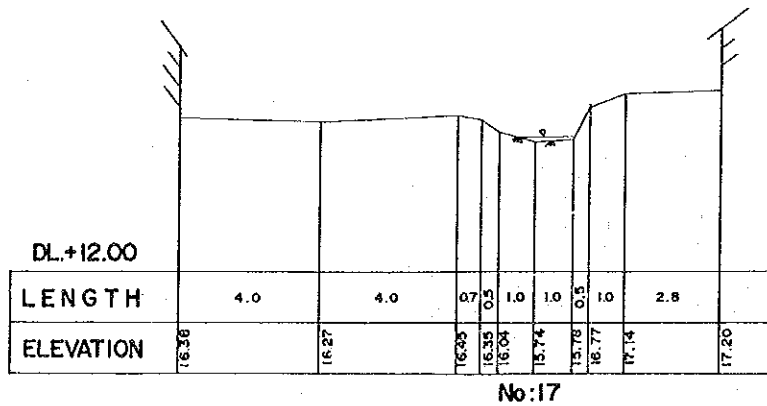
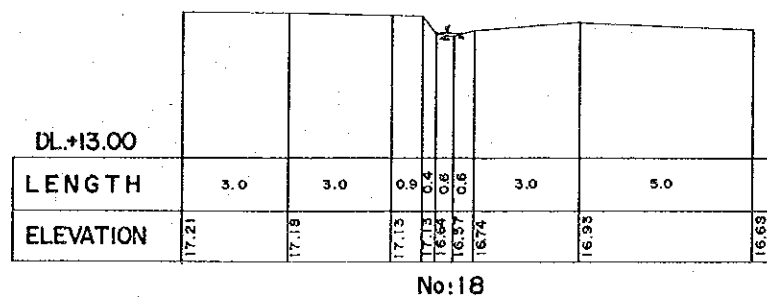
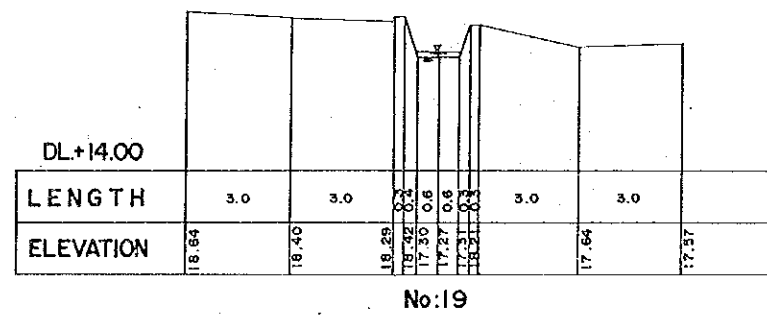
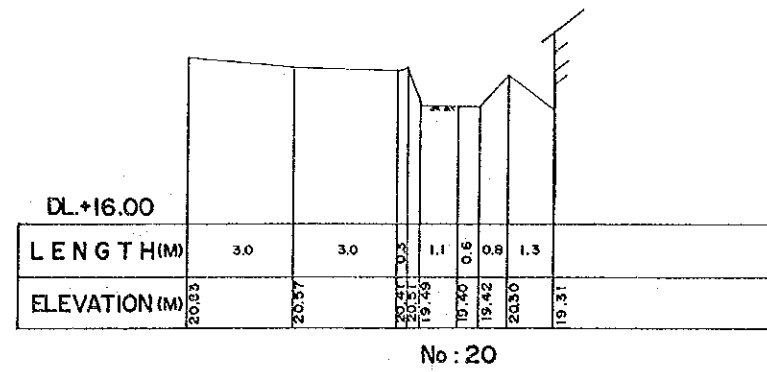
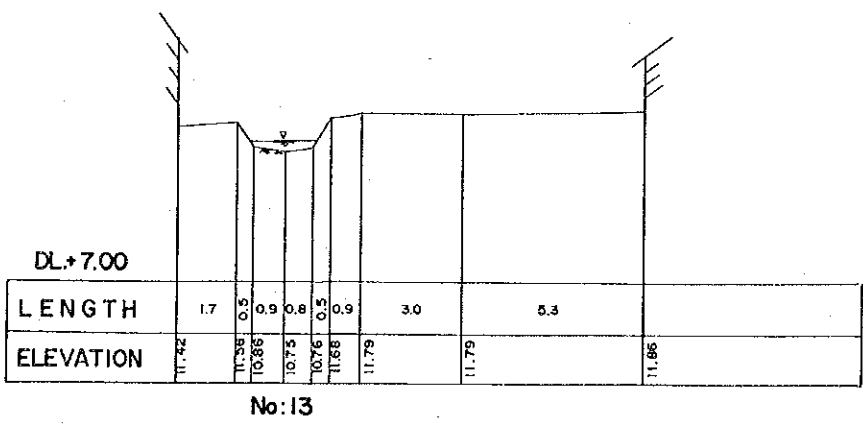
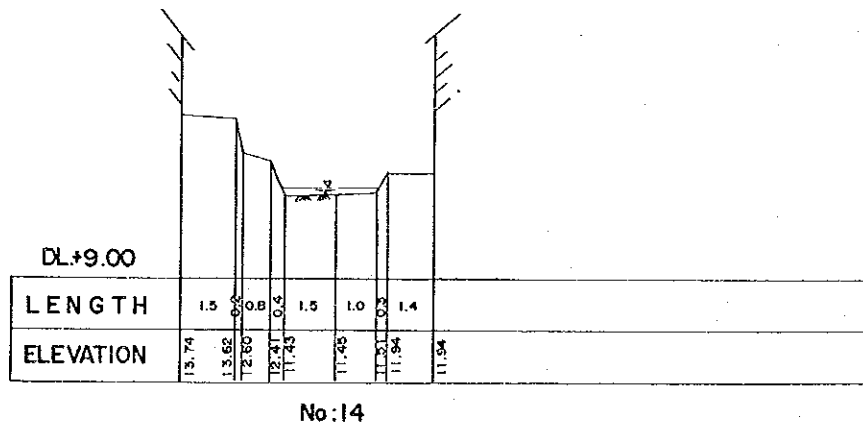
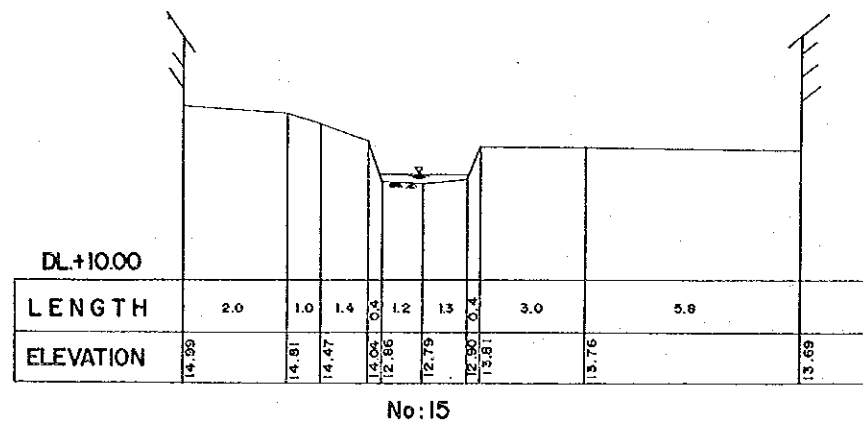
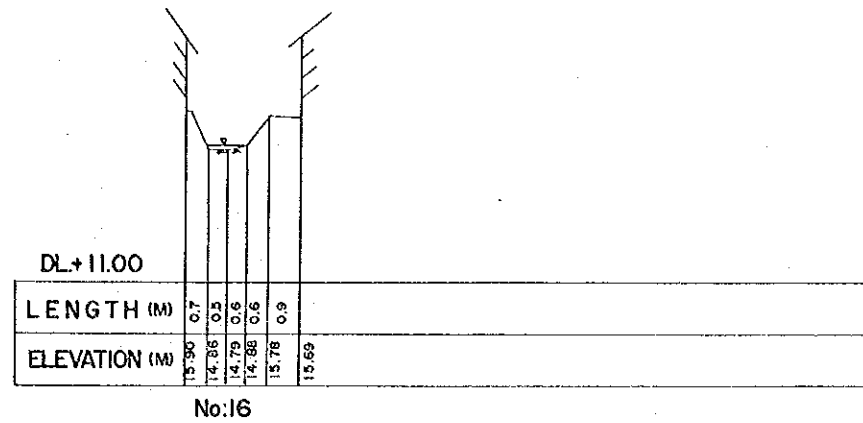
No: 9



LOCATION MAP 1:20,000

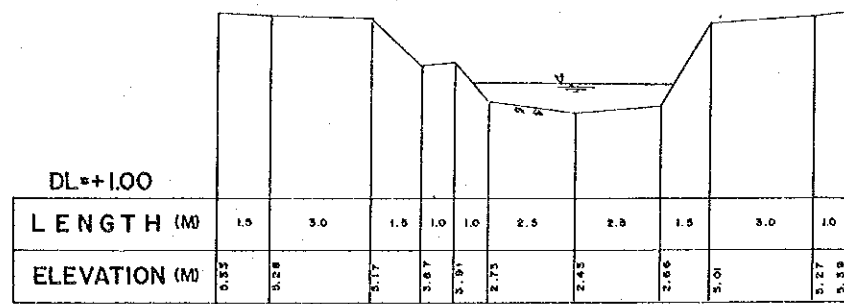
V. 1:100
H. 1:100

CROSS SECTION OF RIVER		
NAME OF RIVER	KALI SEKRETARIS	2/3
NAME OF STUDY	THE STUDY ON URBAN DRAINAGE AND WASTE WATER DISPOSAL PROJECT IN THE CITY OF JAKARTA	
JAPAN INTERNATIONAL COOPERATION AGENCY		

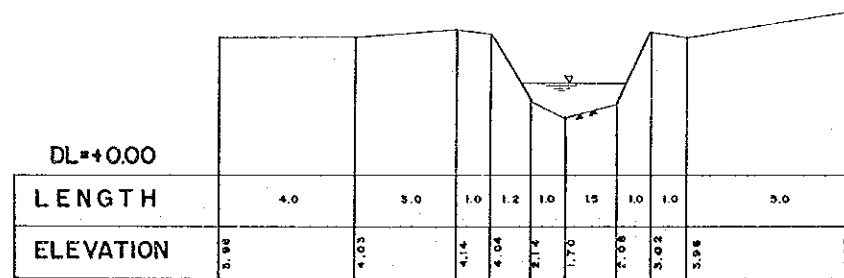


V. 1:100
H. 1:100

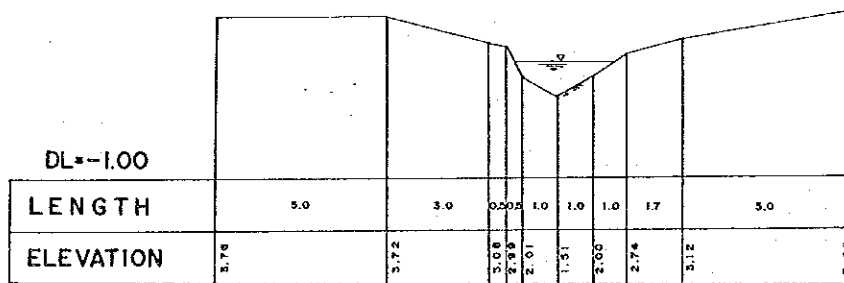
CROSS SECTION OF RIVER		
NAME OF RIVER	KALI SEKRETARIS	3/3
NAME OF STUDY	THE STUDY ON URBAN DRAINAGE AND WASTE WATER DISPOSAL PROJECT IN THE CITY OF JAKARTA	
JAPAN INTERNATIONAL COOPERATION AGENCY		



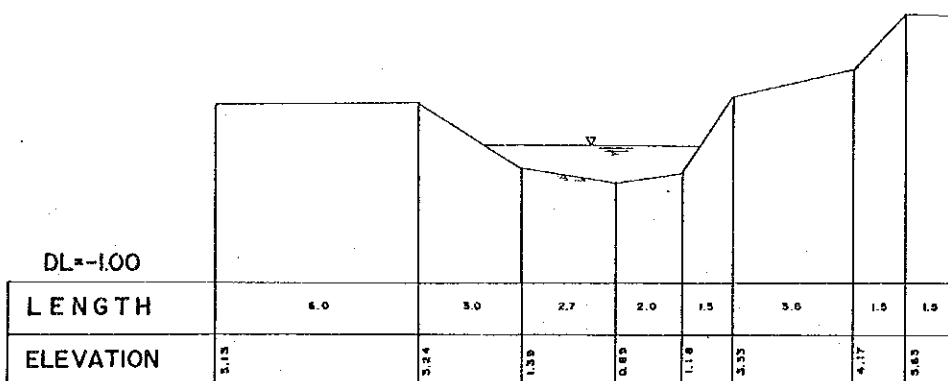
No: 3



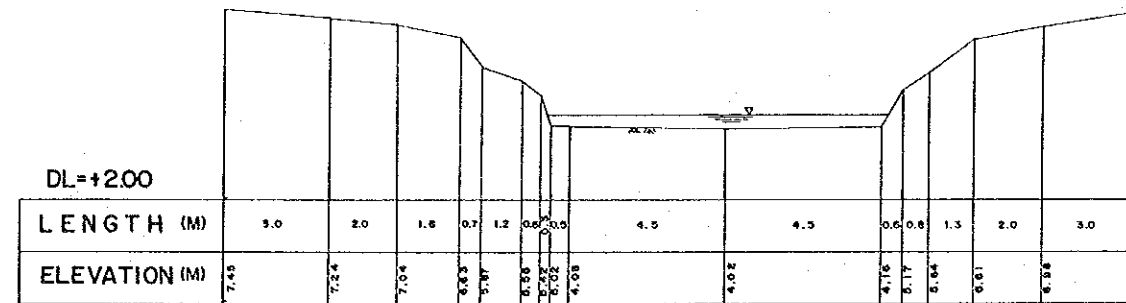
No: 2



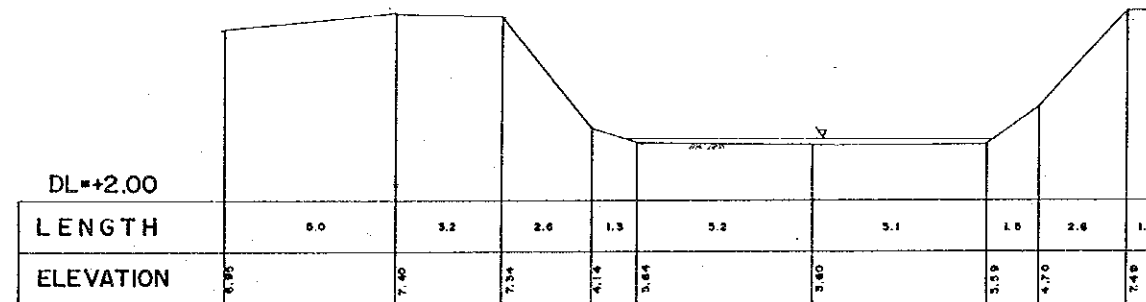
No: 1



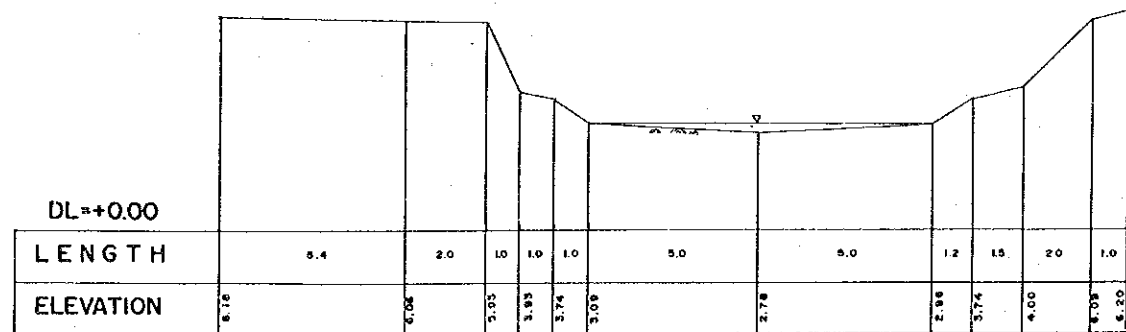
No: 0



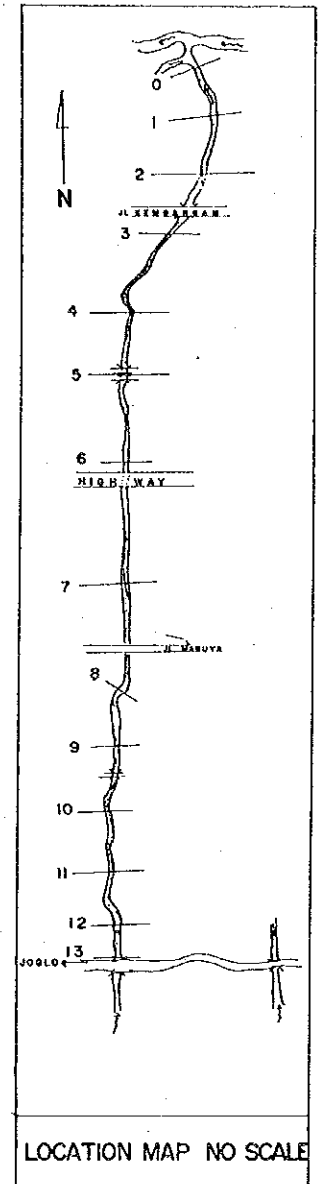
No: 6



No: 5



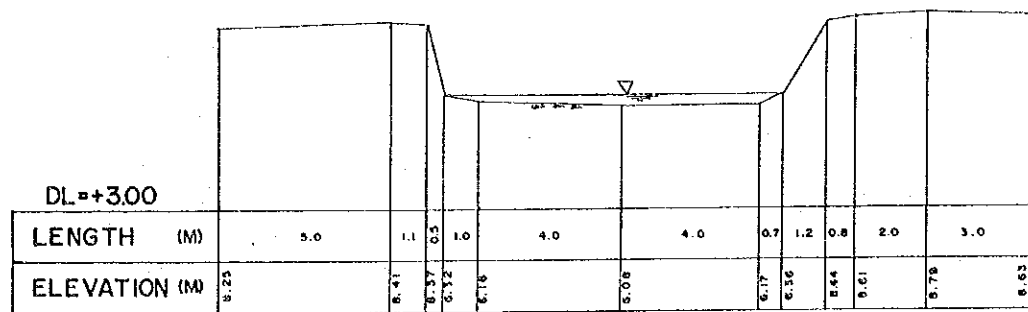
No: 4



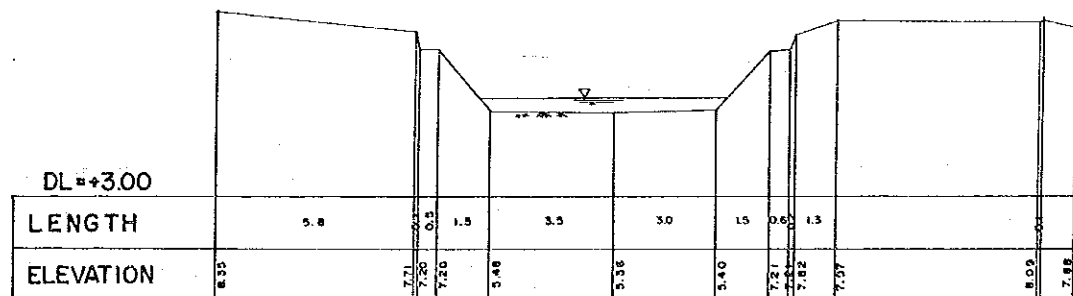
LOCATION MAP NO SCALE

V. 1:100
H. 1:100

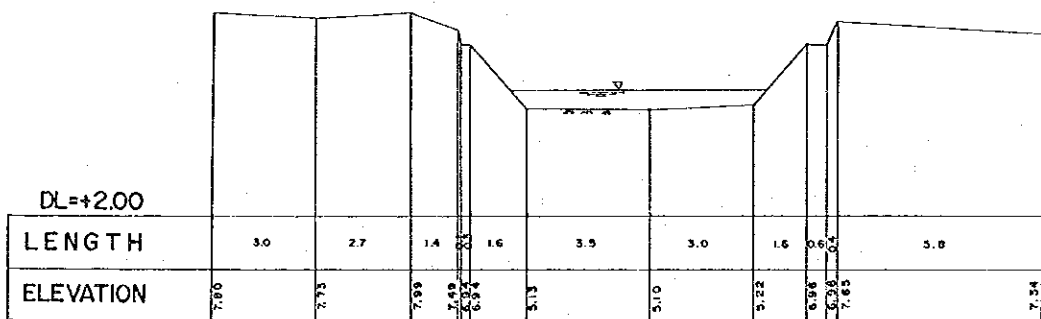
CROSS SECTION OF RIVER		
NAME OF RIVER	KALI SEPOK	1/2
NAME OF STUDY	THE STUDY ON URBAN DRAINAGE AND WASTE WATER DISPOSAL PROJECT IN THE CITY OF JAKARTA	
JAPAN INTERNATIONAL COOPERATION AGENCY		



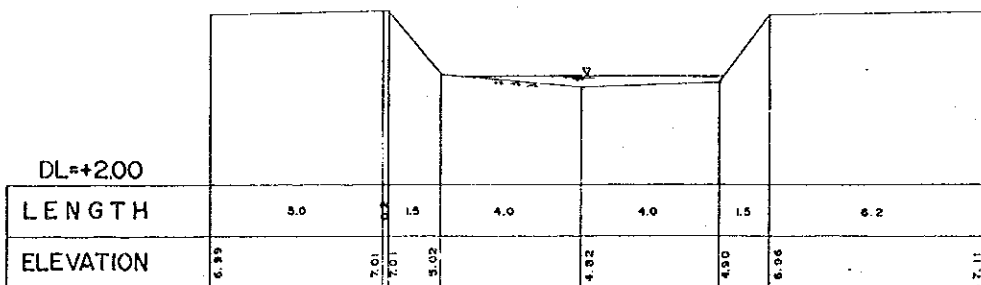
No:10



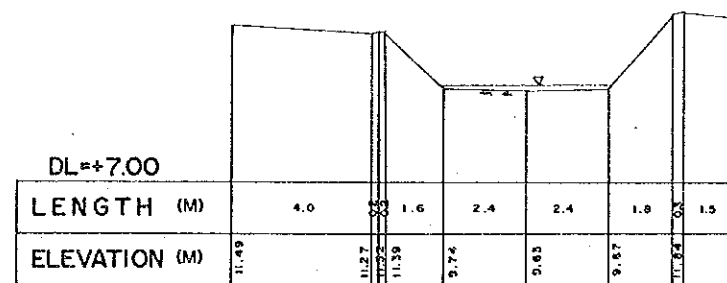
No:9



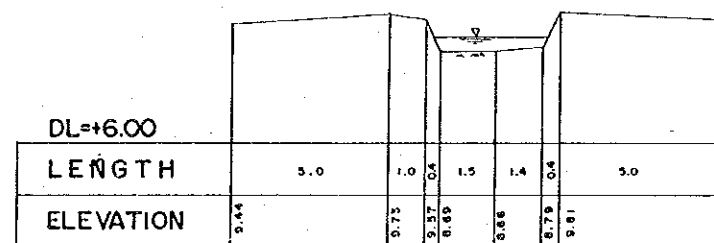
No:8



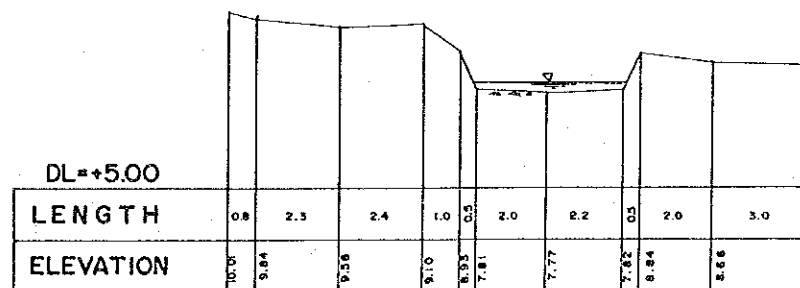
No:7



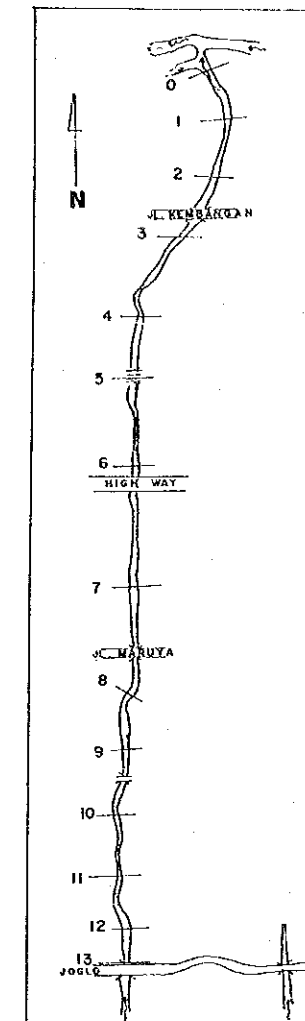
No:13



No:12



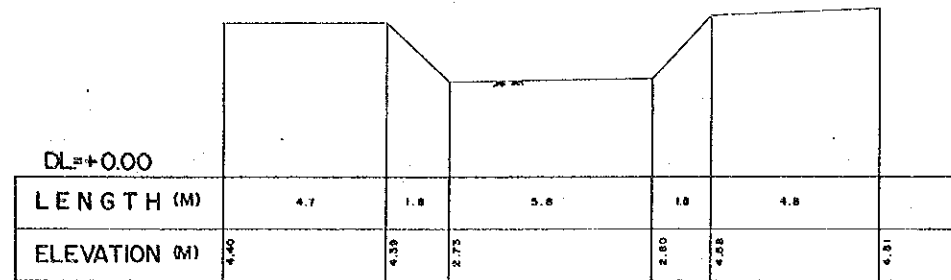
No:11



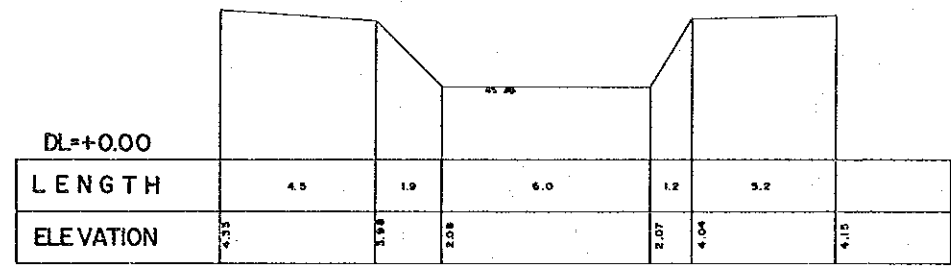
LOCATION MAP NO SCALE

V. 1:100
H. 1:100

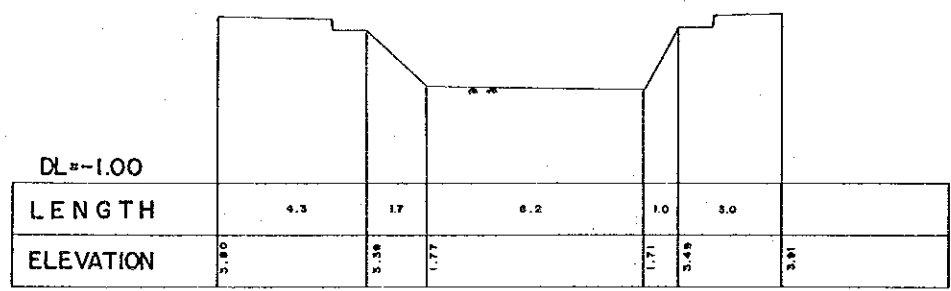
CROSS SECTION OF RIVER		
NAME OF RIVER	KALI SEPOK	2/2
NAME OF STUDY	THE STUDY ON URBAN DRAINAGE AND WASTE WATER DISPOSAL PROJECT IN THE CITY OF JAKARTA	
JAPAN INTERNATIONAL COOPERATION AGENCY		



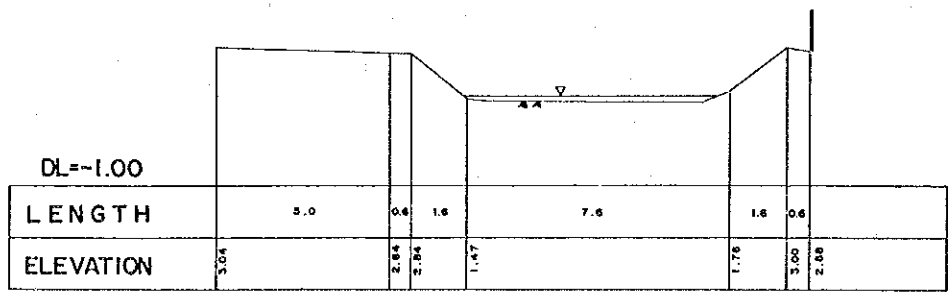
No:3



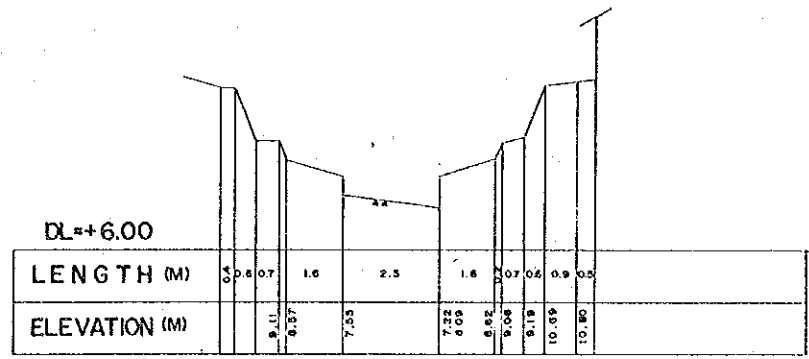
No:2



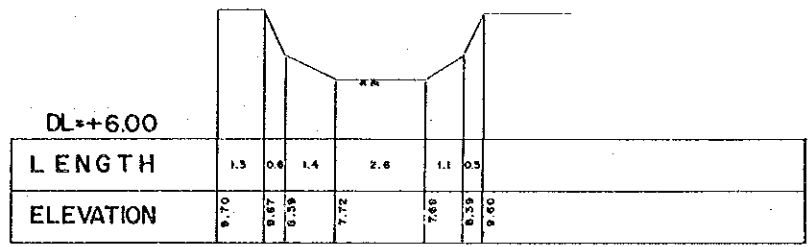
No:1



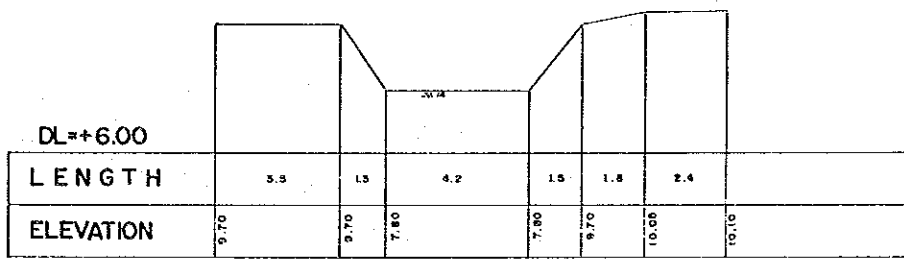
No:0



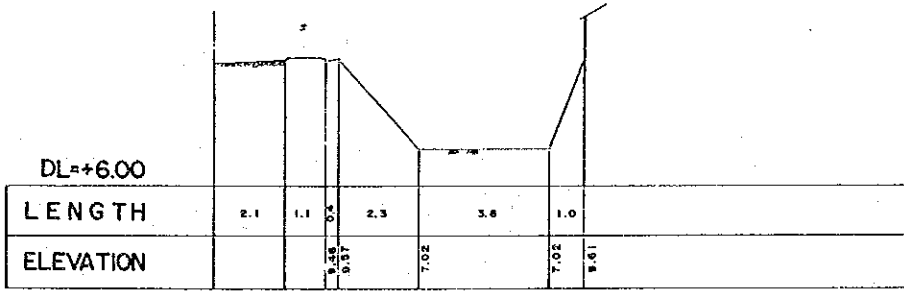
No:8



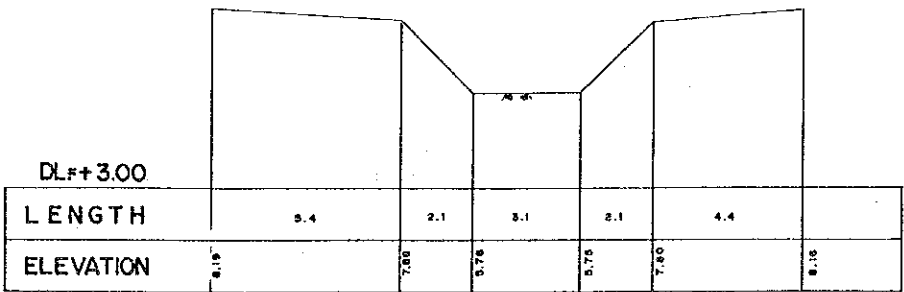
No:7



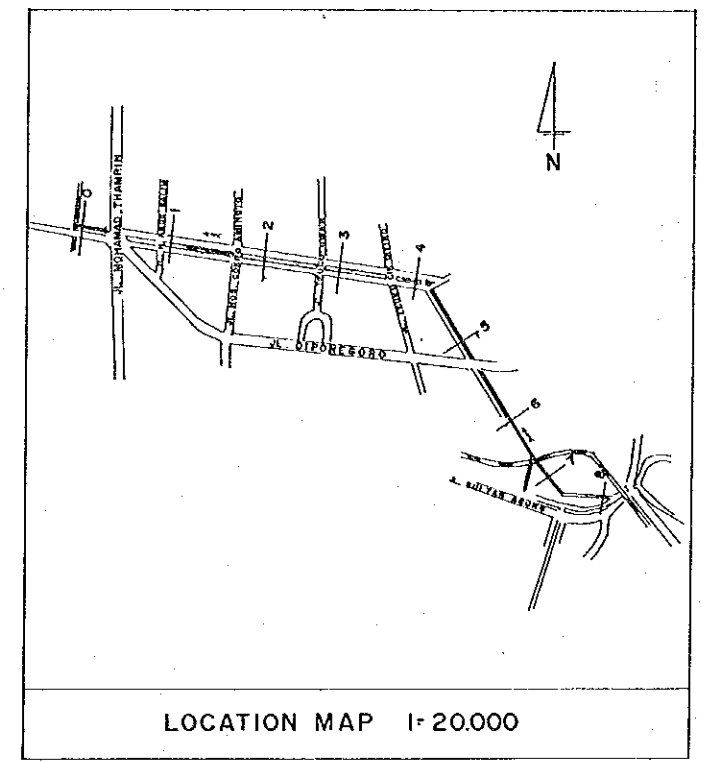
No:6



No:5

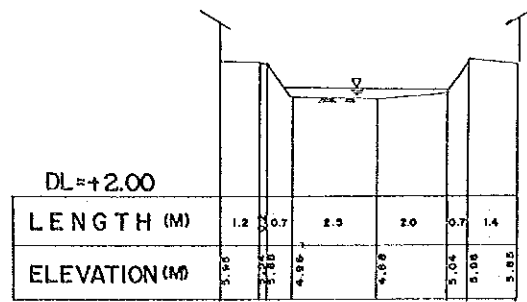


No:4

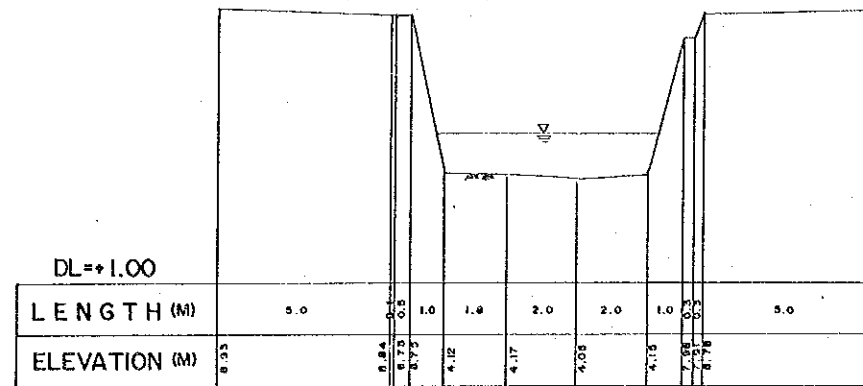


V. 1:100
H. 1:100

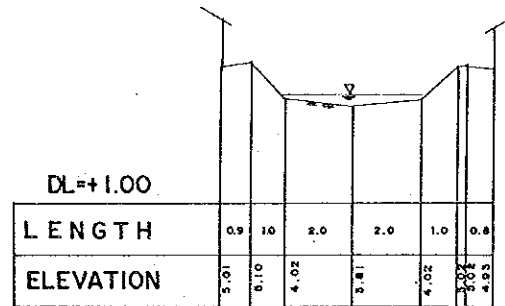
CROSS SECTION OF RIVER		
NAME OF RIVER	GRESIK - SURABAYA	1/1
NAME	THE STUDY ON URBAN DRAINAGE AND WASTE WATER DISPOSAL PROJECT IN THE CITY OF JAKARTA	
JAPAN INTERNATIONAL COOPERATION AGENCY		



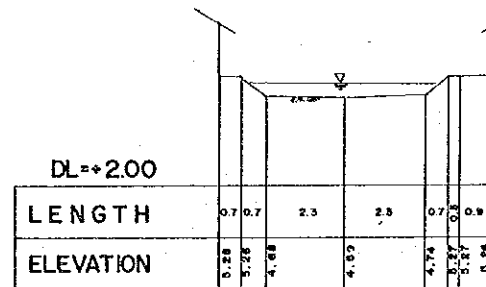
No:3



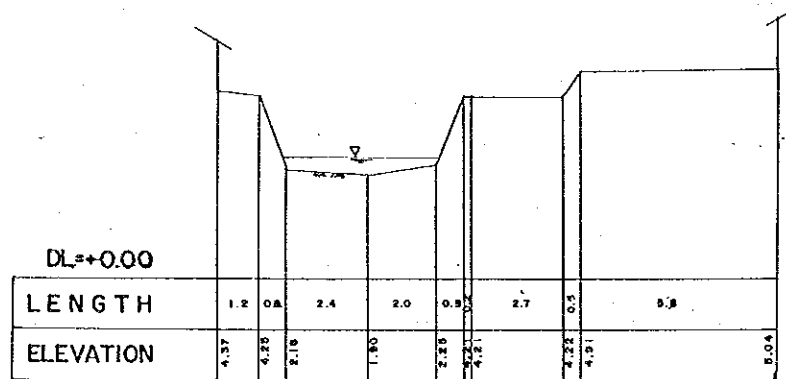
No:6



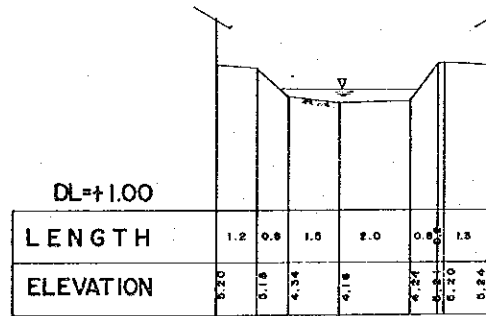
No:2



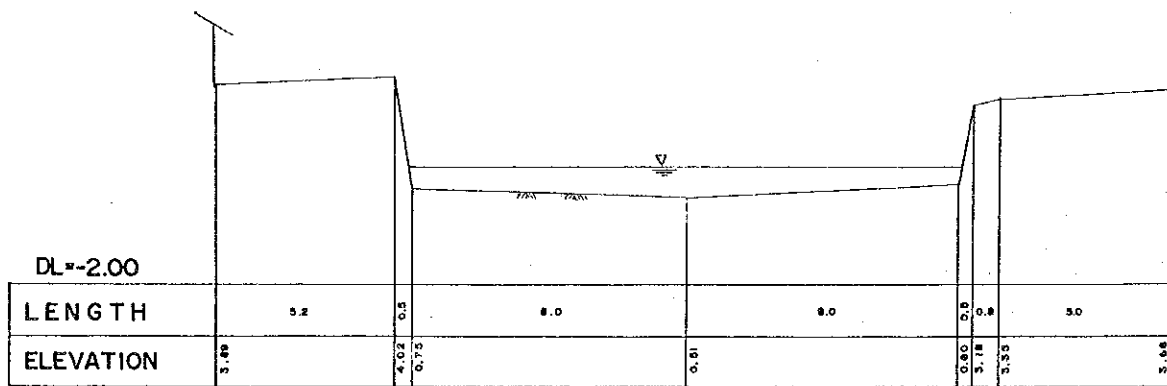
No:5



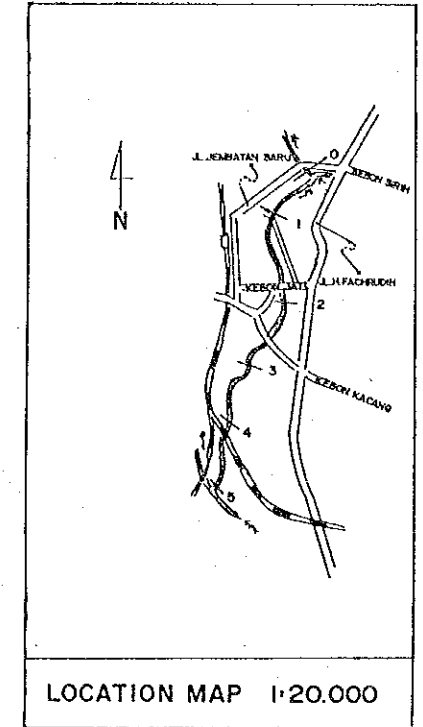
No:1



No:4



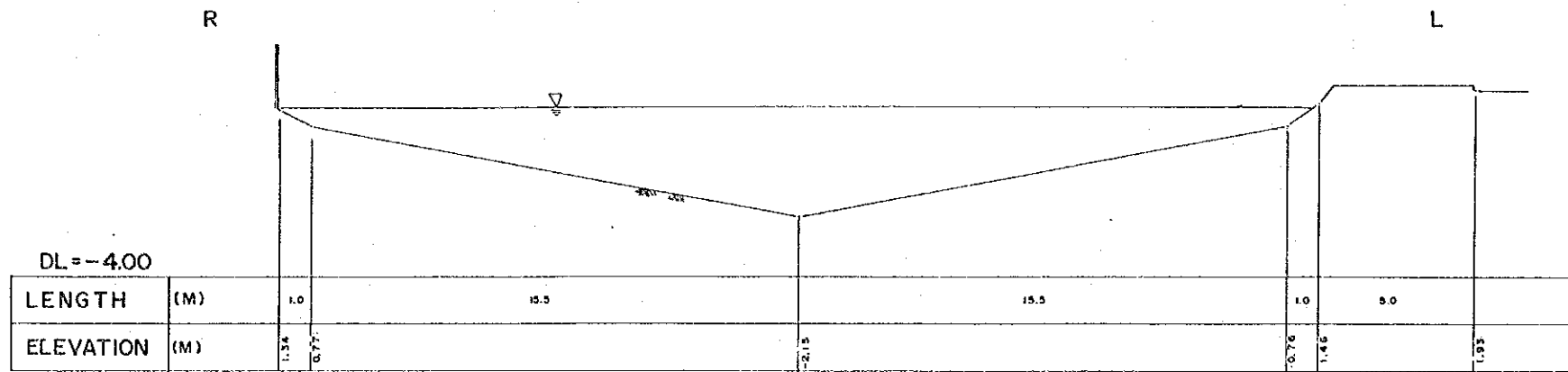
No:0



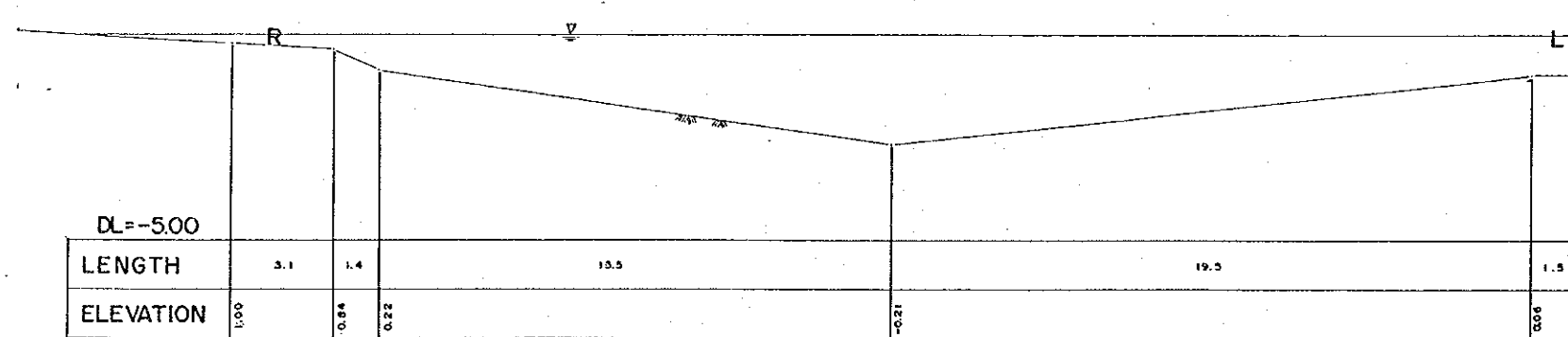
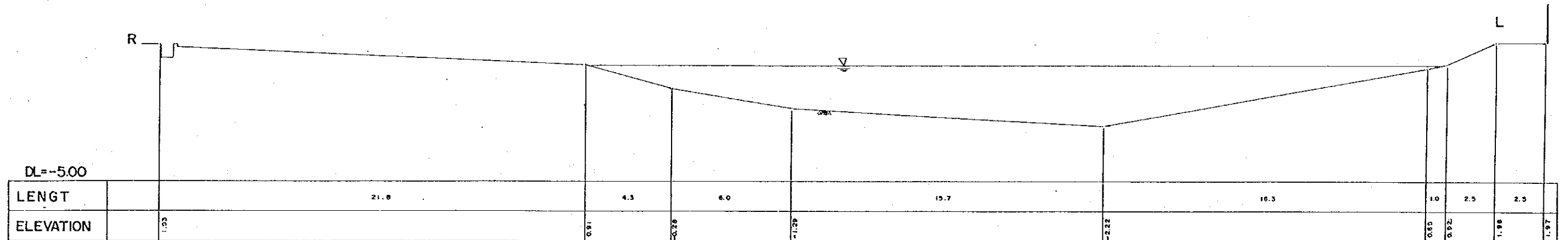
LOCATION MAP 1:20,000

V. 1:100
H. 1:100

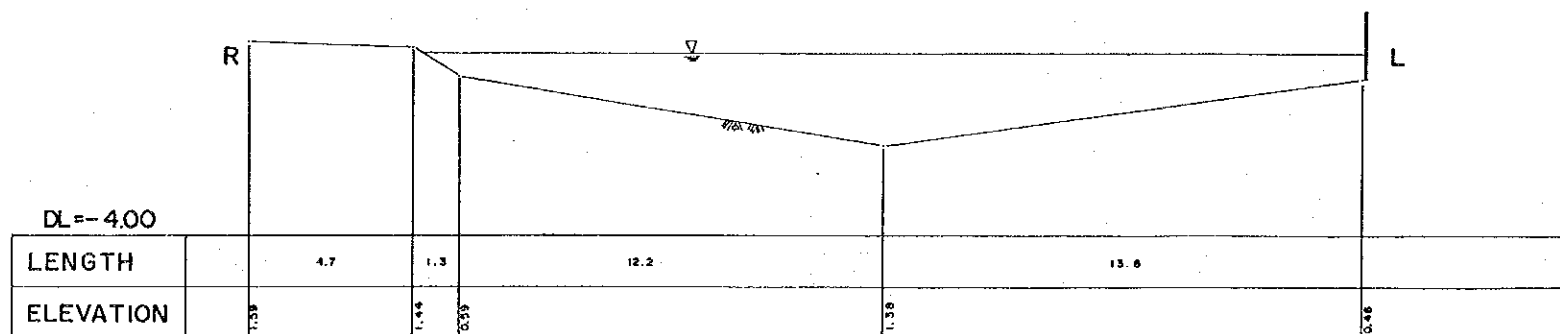
CROSS SECTION OF RIVER		
NAME OF RIVER	KRUKUT	1/1
NAME OF STUDY	THE STUDY ON URBAN DRAINAGE AND WASTE WATER DISPOSAL PROJECT IN THE CITY OF JAKARTA	
JAPAN INTERNATIONAL COOPERATION AGENCY		



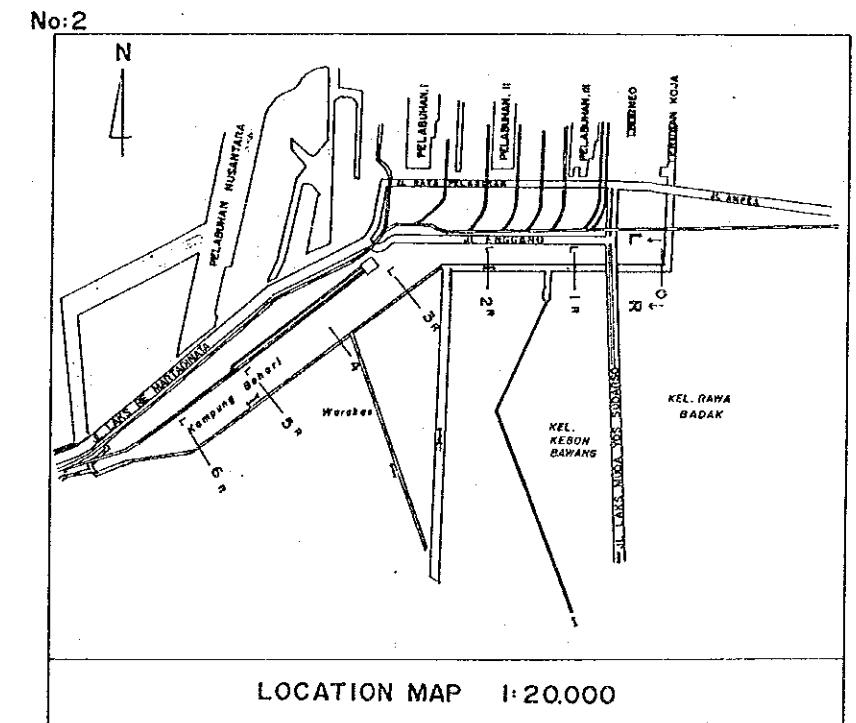
No: 3



No: 1

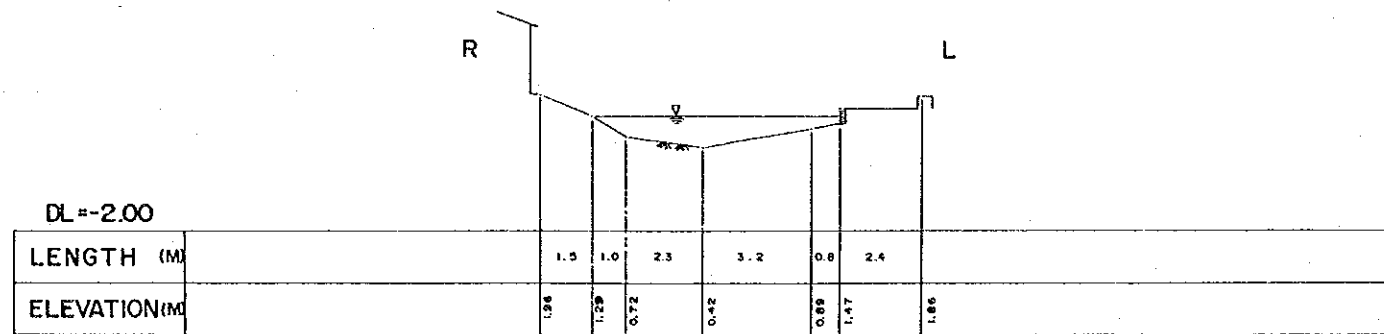
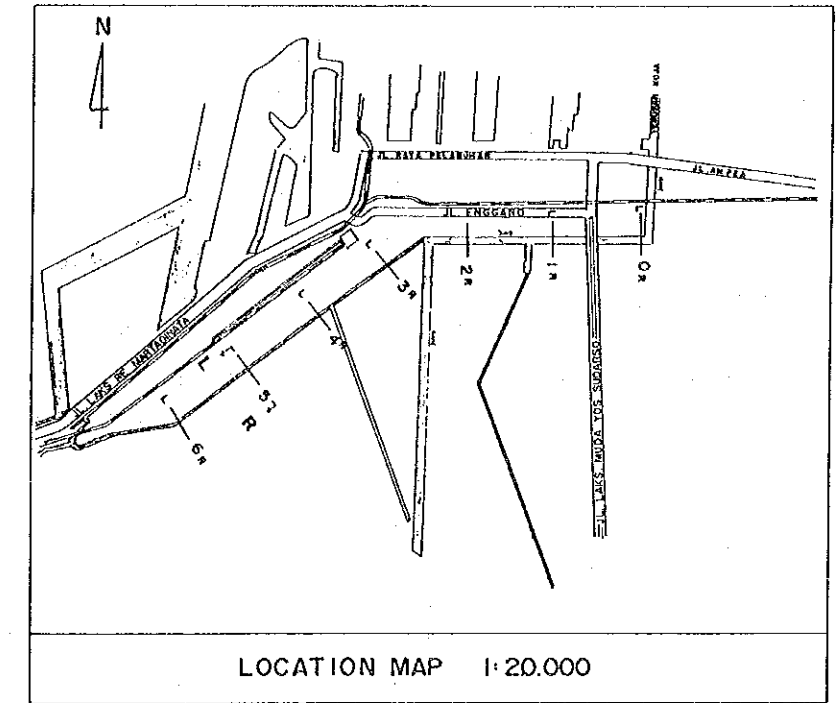


No: 0

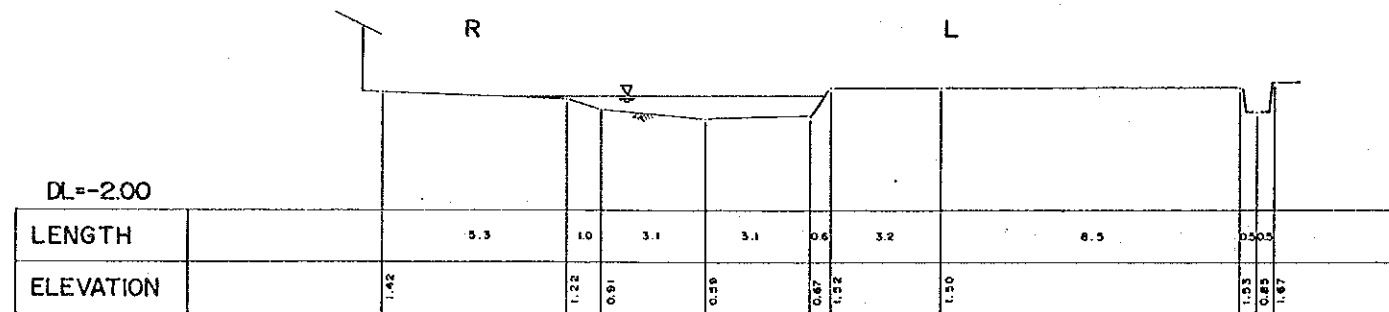


V. 1:100
H. 1:100

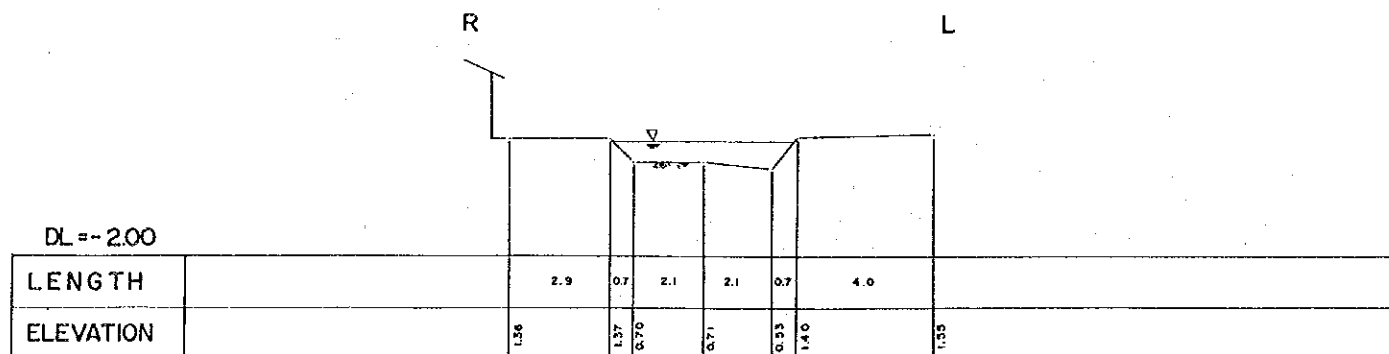
CROSS SECTION OF RIVER	
NAME OF RIVER	LAGOJA CANAL AND TIRAM 1/2
NAME OF STUDY	THE STUDY ON URBAN DRAINAGE AND WASTE WATER DISPOSAL PROJECT IN THE CITY OF JAKARTA
JAPAN INTERNATIONAL COOPERATION AGENCY	



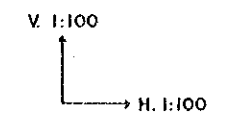
No:6



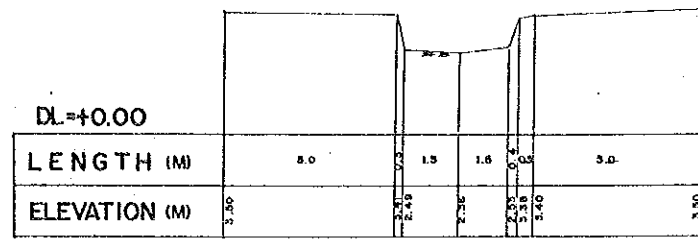
No:5



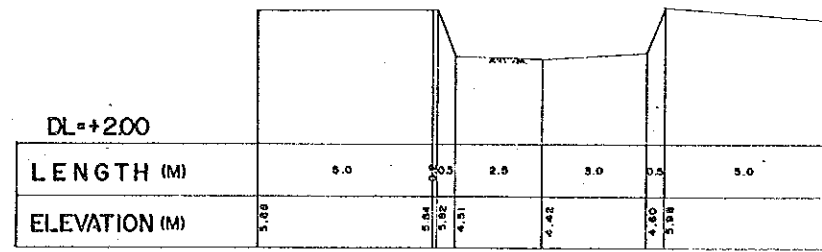
No:4



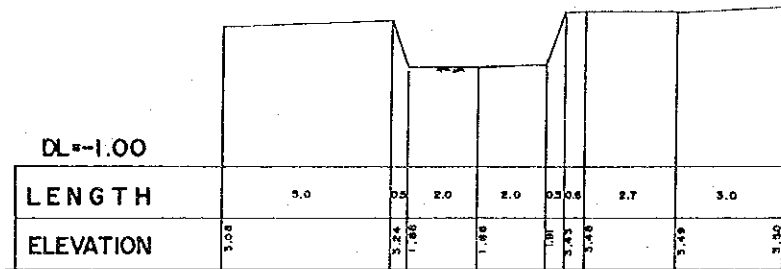
CROSS SECTION OF RIVER		
NAME OF RIVER	LAGOA CANAL AND TIRAM	2/2
NAME OF STUDY	THE STUDY ON URBAN DRAINAGE AND WASTE WATER DISPOSAL PROJECT IN THE CITY OF JAKARTA	
JAPAN INTERNATIONAL COOPERATION AGENCY		



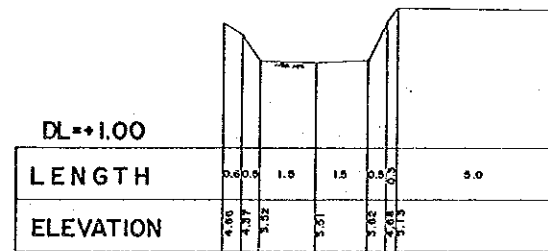
No:3



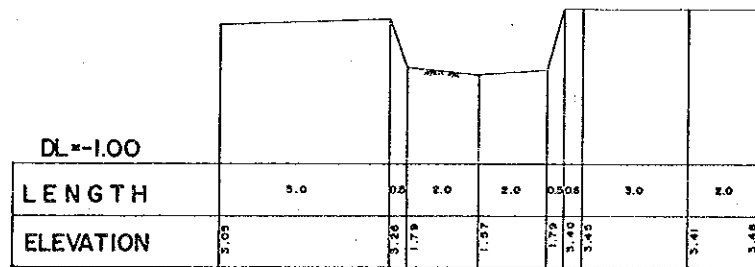
No:7



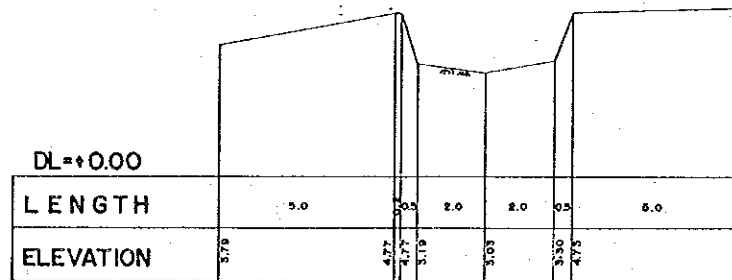
No:2



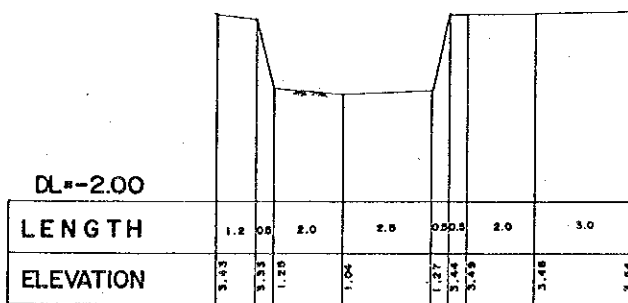
No:6



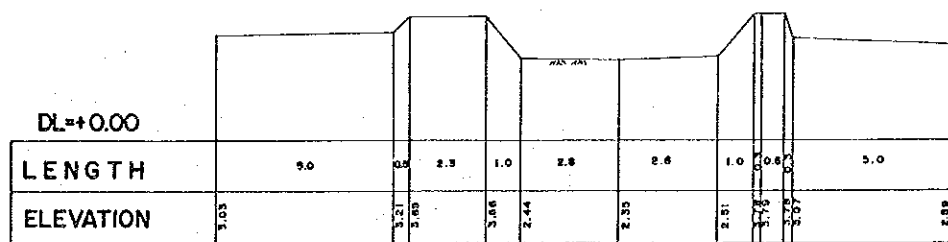
No:1



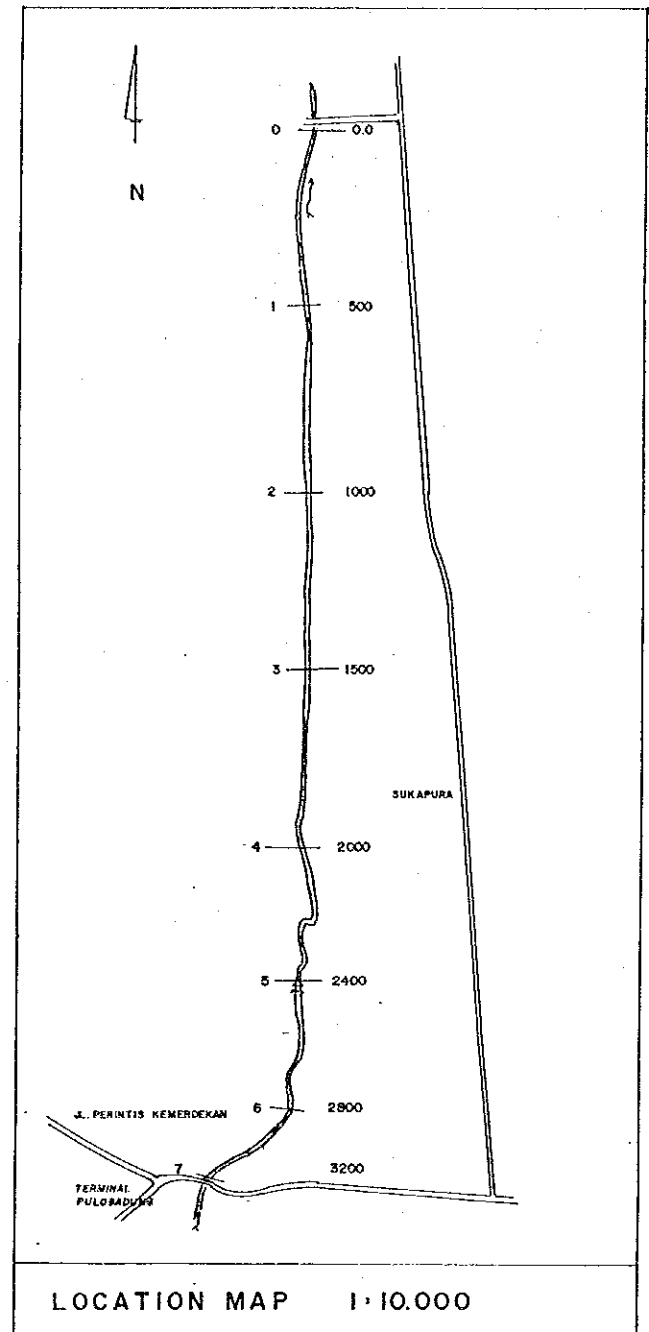
No:5



No:0



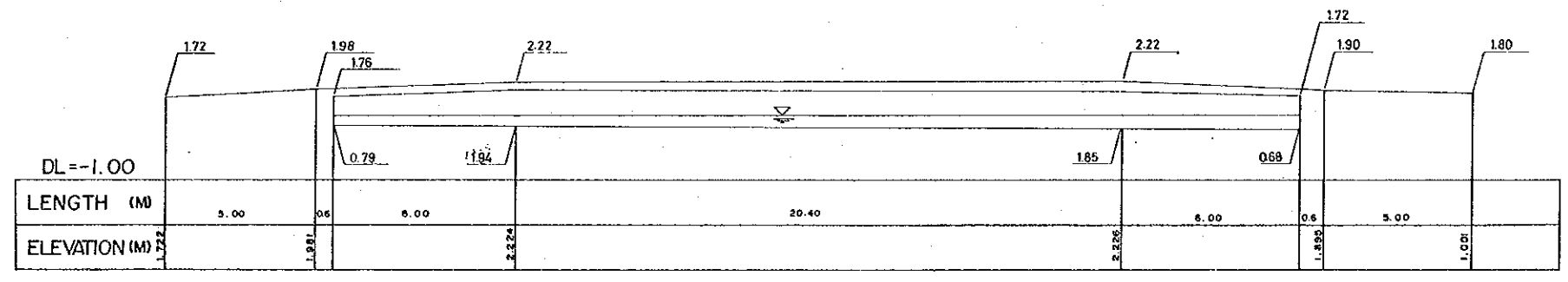
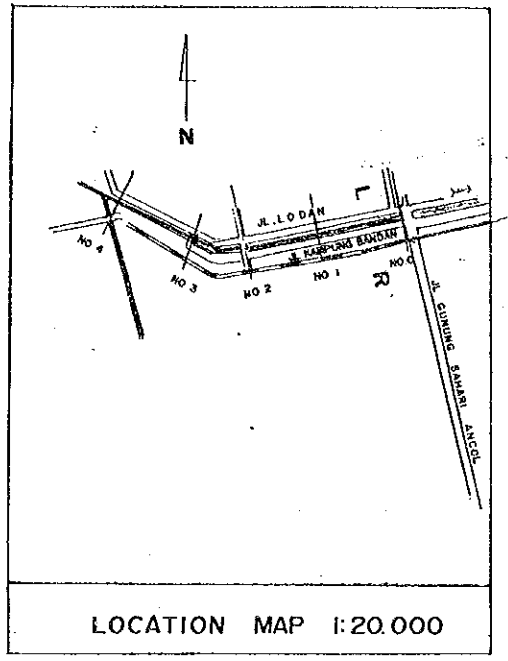
No:4



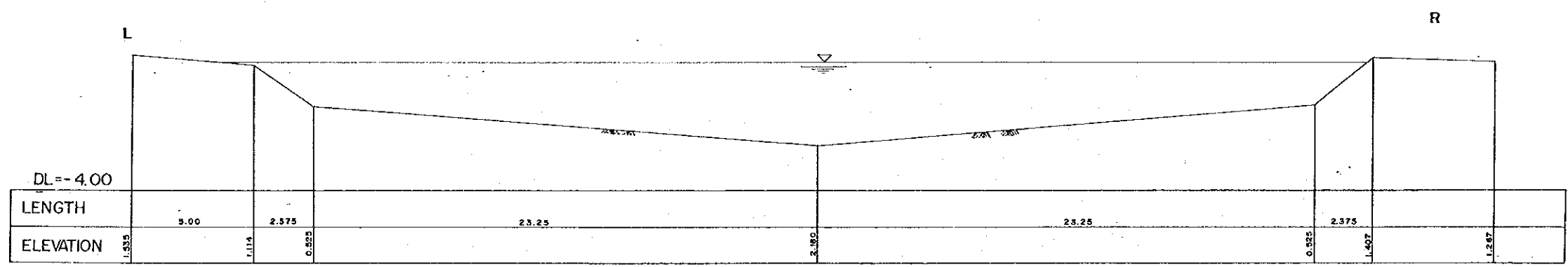
LOCATION MAP 1:10.000

V. 1:100
H. 1:100

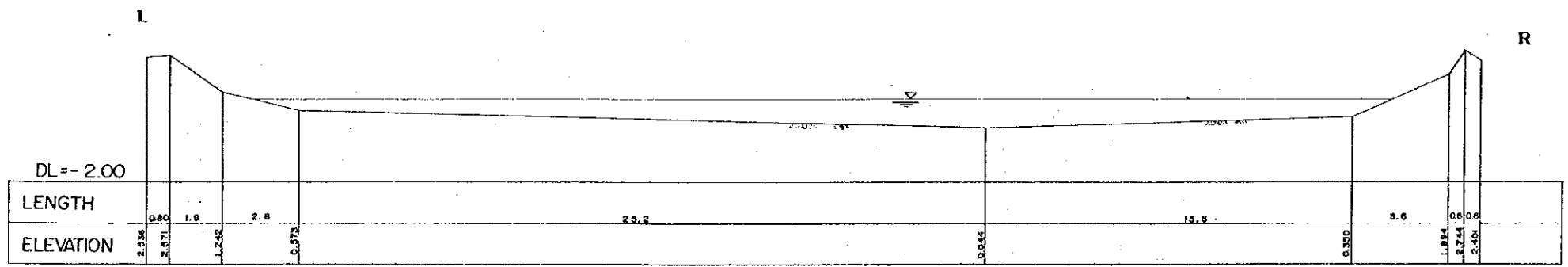
CROSS SECTION OF RIVER		
NAME OF RIVER	PETUKANGAN CANAL DRAIN	1/1
NAME OF STUDY	THE STUDY ON URBAN DRAINAGE AND WASTE WATER DISPOSAL PROJECT IN THE CITY OF JAKARTA	
JAPAN INTERNATIONAL COOPERATION AGENCY		



NO 2



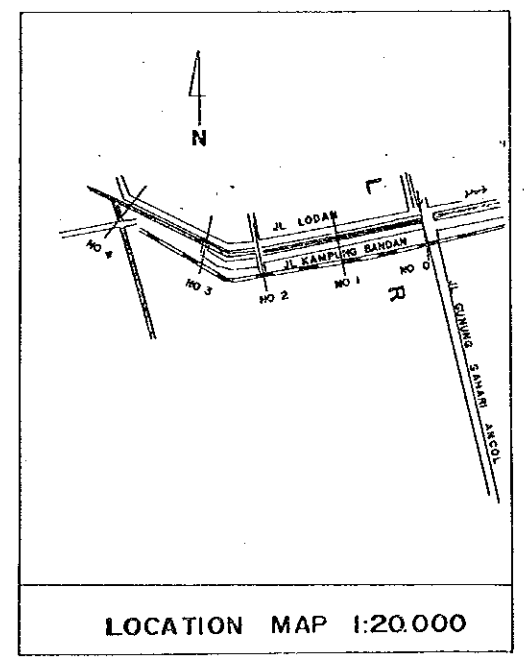
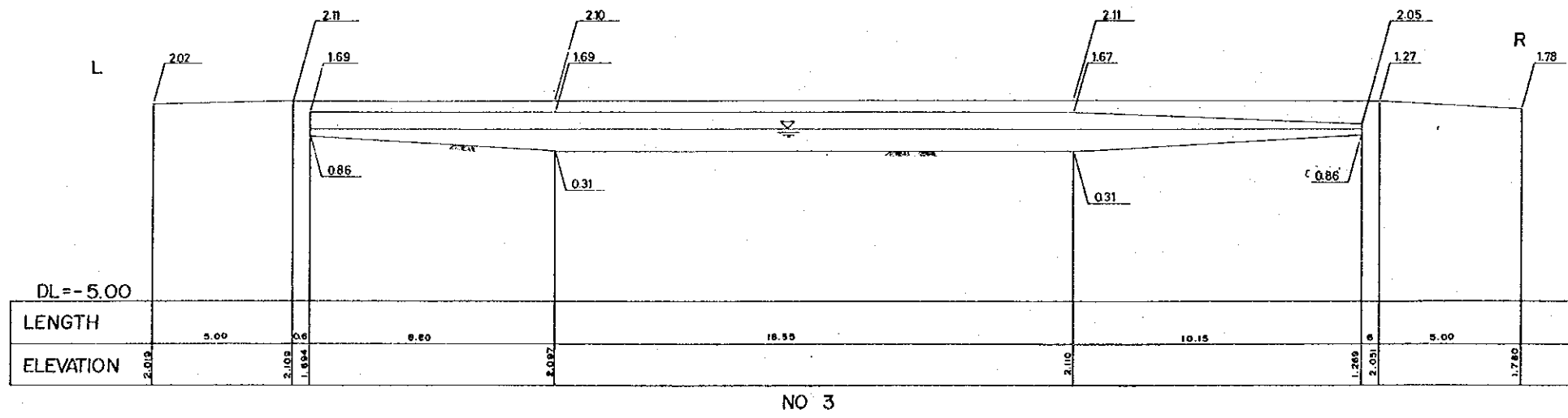
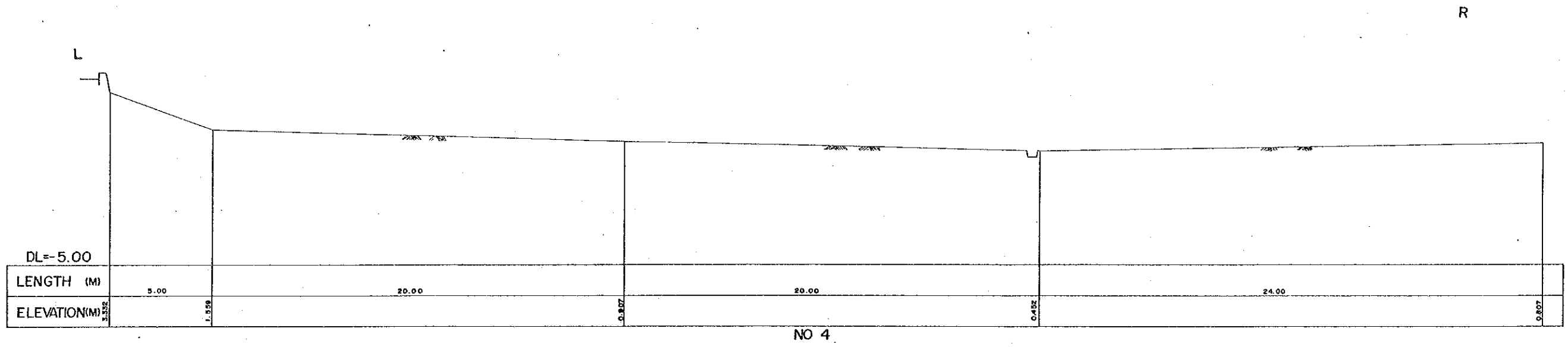
NO 1



NO 0

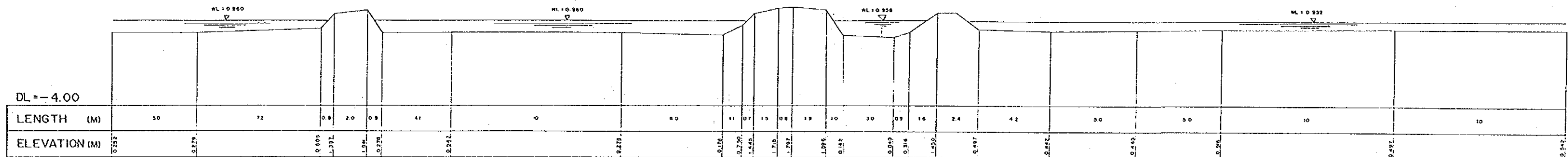
V. 1:100
H. 1:100

CROSS SECTION OF RIVER		
NAME OF RIVER	ANCOL DRAIN	1/2
NAME OF STUDY	THE STUDY ON URBAN DRAINAGE AND WASTE WATER DISPOSAL PROJECT IN THE CITY OF JAKARTA	
JAPAN INTERNATIONAL COOPERATION AGENCY		

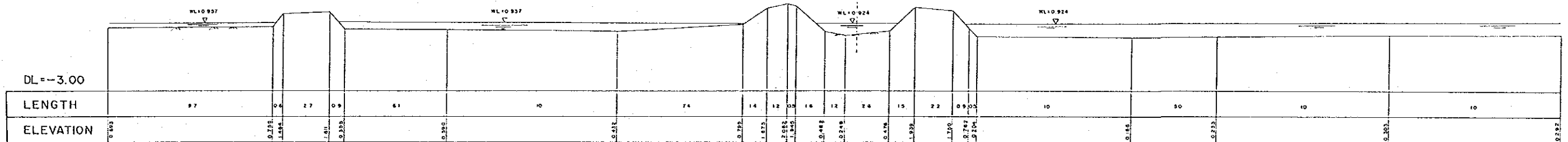


V. 1:100
H. 1:100

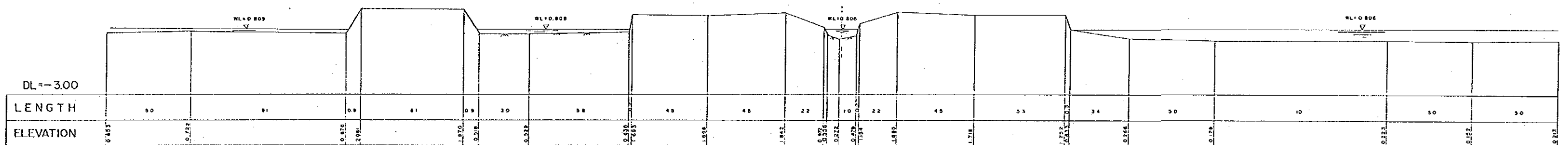
CROSS SECTION OF RIVER	
NAME OF RIVER	ANCOL DRAIN 2/2
NAME OF STUDY	THE STUDY ON URBAN DRAINAGE AND WASTE WATER DISPOSAL PROJECT IN THE CITY OF JAKARTA
JAPAN INTERNATIONAL COOPERATION AGENCY	



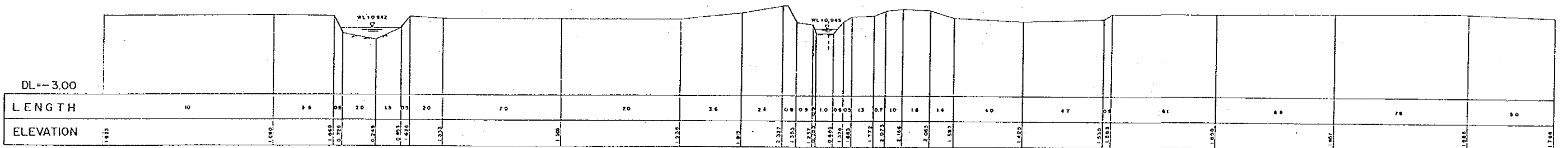
NO. 3



NO. 2



NO. 1

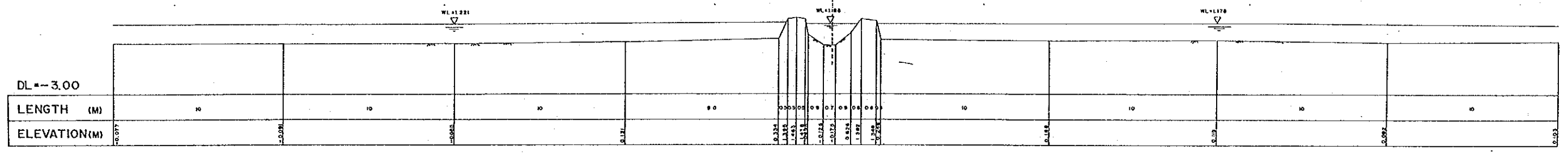


NO. 0

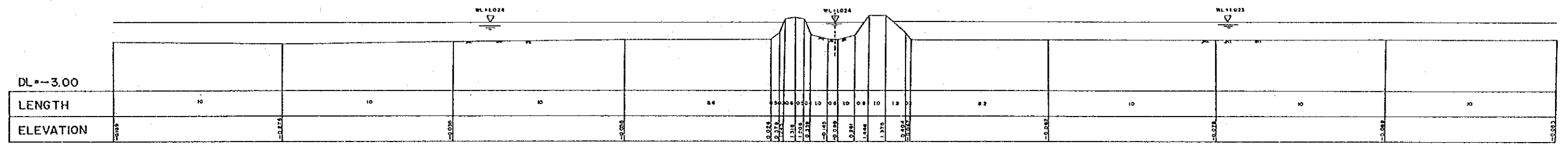
CROSS SECTION INTERVAL = 200 M
SEPTEMBER 29, 1990

V. 1:100
H. 1:100

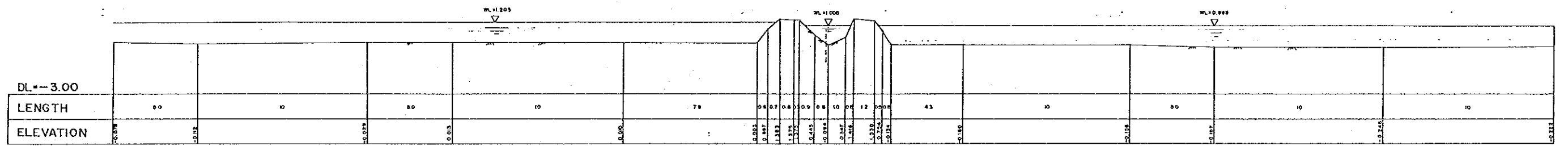
CROSS SECTION OF RIVER		
NAME OF RIVER	TANJUNGAN RIVER	1/10
NAME OF STUDY	THE STUDY ON URBAN DRAINAGE AND WASTE WATER DISPOSAL PROJECT IN THE CITY OF JAKARTA	
JAPAN INTERNATIONAL COOPERATION AGENCY		



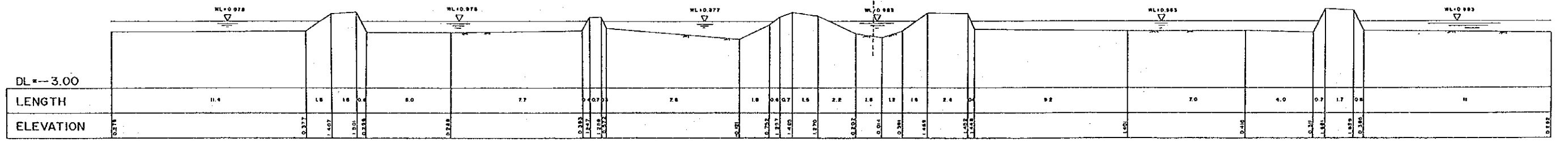
NO. 7



NO. 6



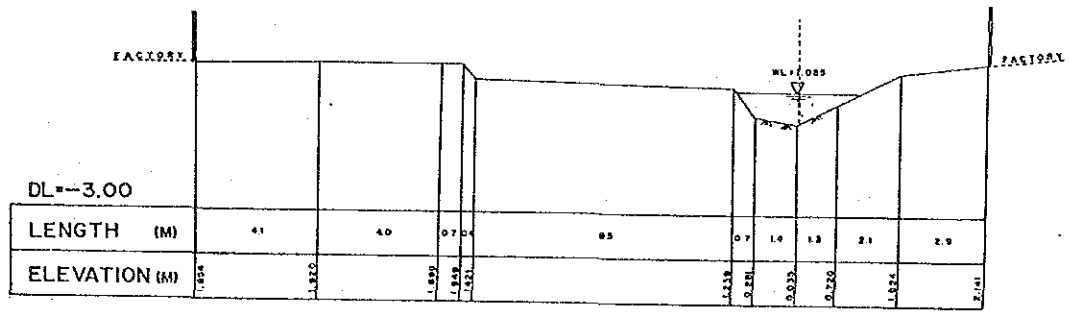
NO. 5



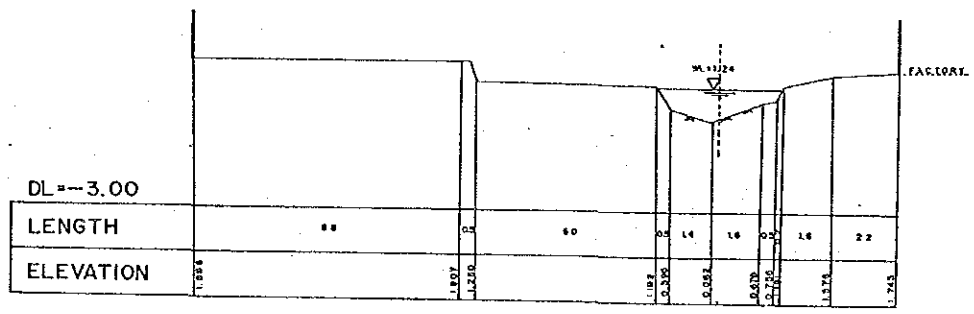
NO. 4

CROSS SECTION INTERVAL = 200 M
 SEPTEMBER 29, 1990
 V. 1:100
 H. 1:100

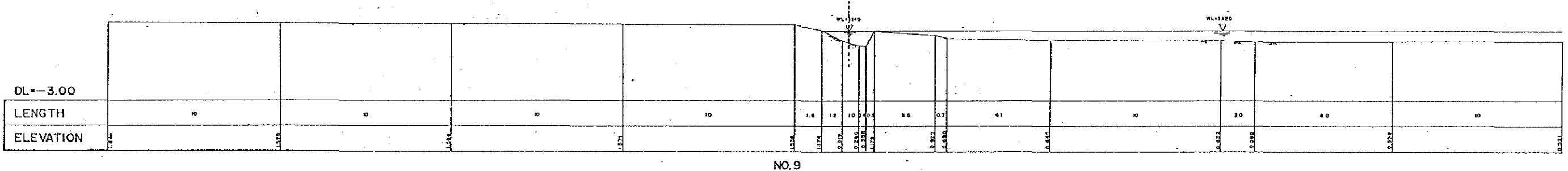
CROSS SECTION OF RIVER		
NAME OF RIVER	TANJUNGAN RIVER	2/10
NAME OF STUDY	THE STUDY ON URBAN DRAINAGE AND WASTE WATER DISPOSAL PROJECT IN THE CITY OF JAKARTA	
JAPAN INTERNATIONAL COOPERATION AGENCY		



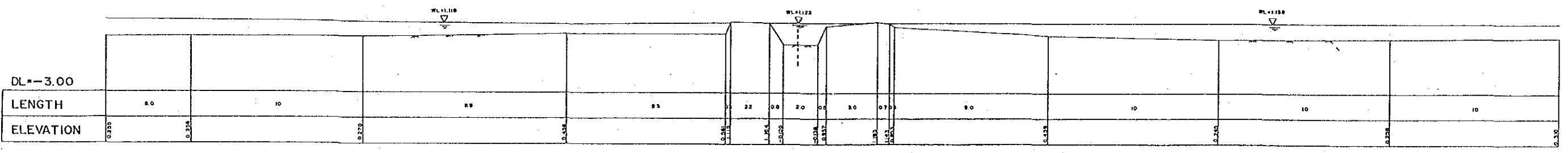
NO.11



NO.10



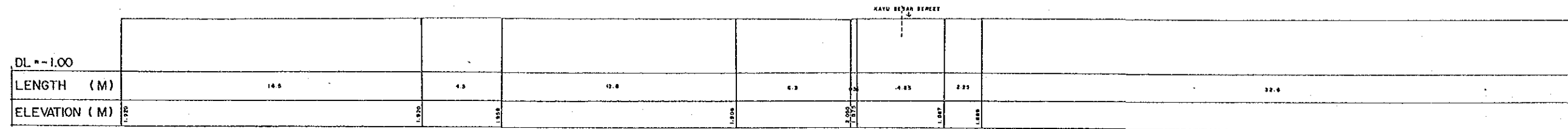
NO.9



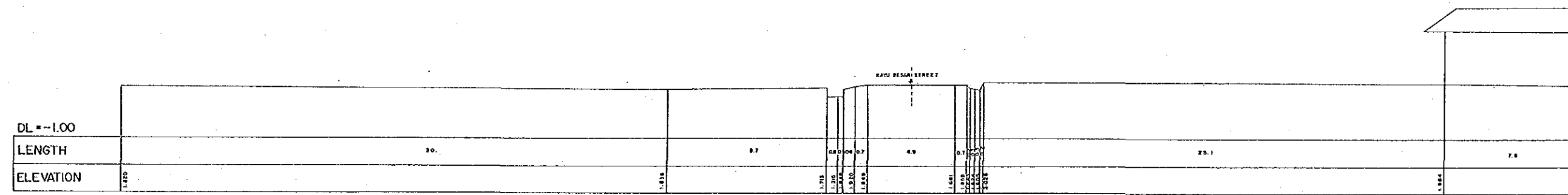
NO.8

CROSS SECTION INTERVAL NO. 10-11 = 50 M
 SEPTEMBER 29, 1990
 V. 1:100
 H. 1:100

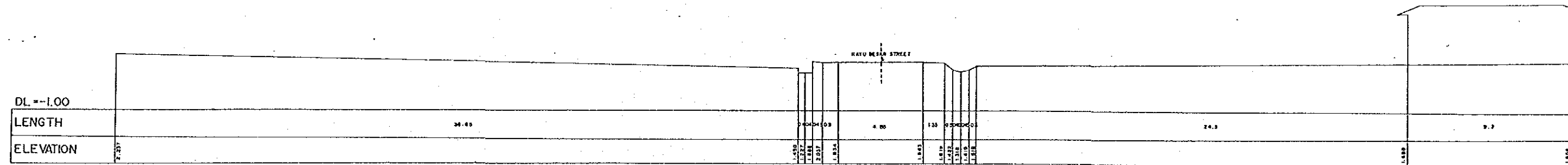
CROSS SECTION OF RIVER		
NAME OF RIVER	TANJUNGAN RIVER	3/10
NAME OF STUDY	THE STUDY ON URBAN DRAINAGE AND WASTE WATER DISPOSAL PROJECT IN THE CITY OF JAKARTA	
JAPAN INTERNATIONAL COOPERATION AGENCY		



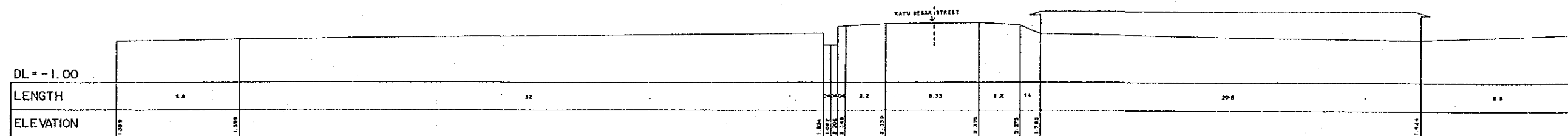
NO. 15



NO. 14

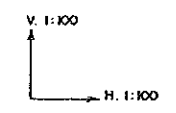


NO. 13

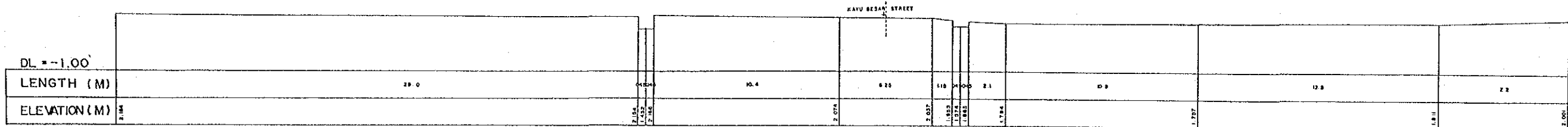


NO. 12

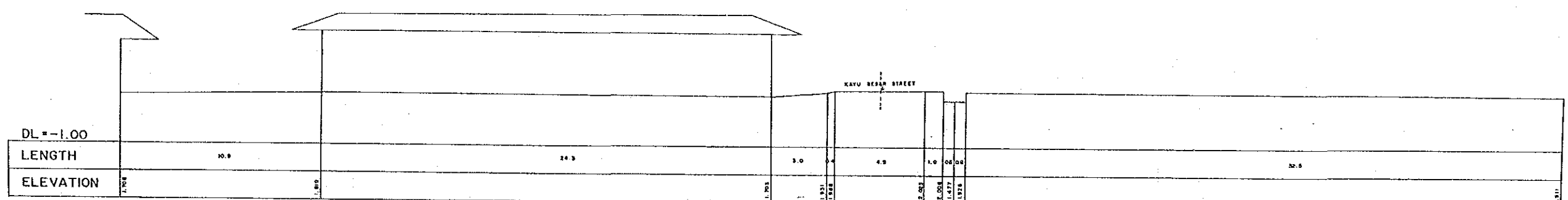
INTERVAL CROSS SECTION - 50 M
OCTOBER 15 1990



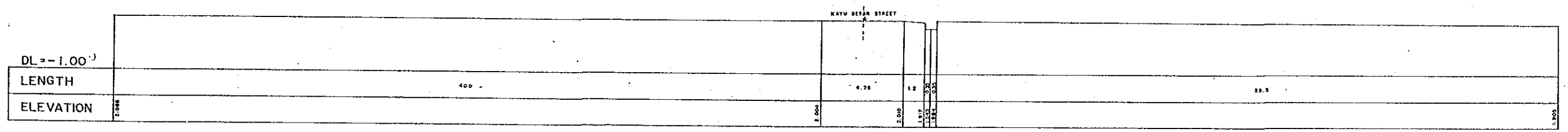
CROSS SECTION OF RIVER		
NAME OF RIVER	TANJUNGAN BARU RIVER	4/10
NAME OF STUDY	THE STUDY ON URBAN DRAINAGE AND WASTE WATER DISPOSAL PROJECT IN THE CITY OF JAKARTA	
JAPAN INTERNATIONAL COOPERATION AGENCY		



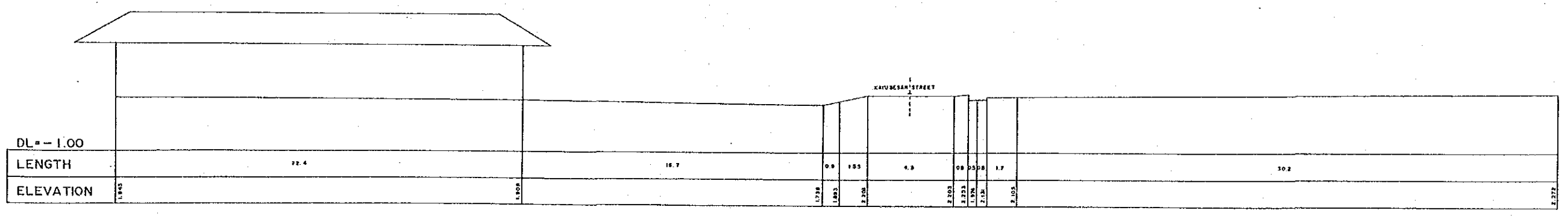
NO. 19



NO. 18

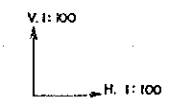


NO. 17

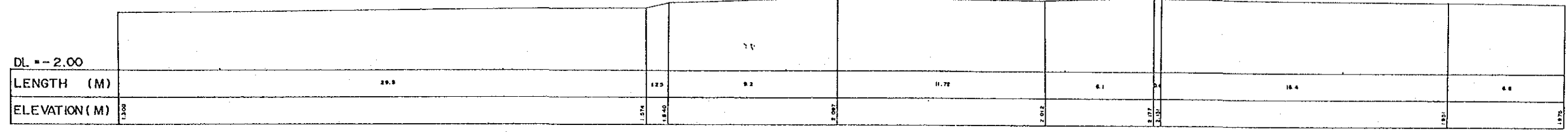


NO. 16

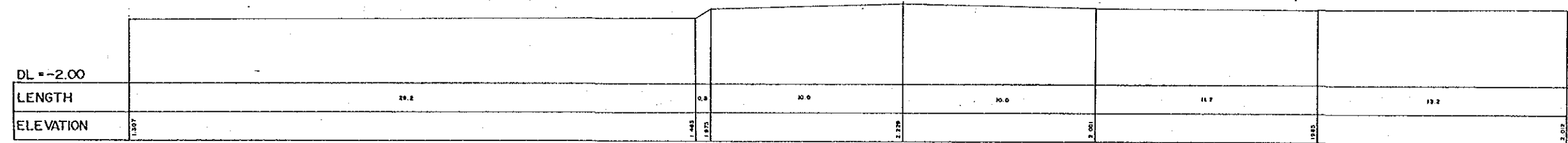
INTERVAL CROSS SECTION-50M
OCTOBER 15' 1990



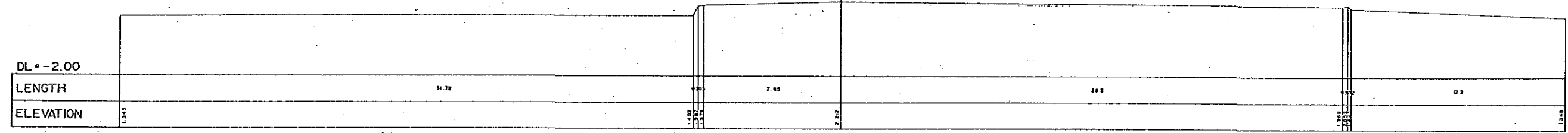
CROSS SECTION OF RIVER		
NAME OF RIVER	TANJUNGAN BARU RIVER	5/10
NAME OF STUDY	THE STUDY ON URBAN DRAINAGE AND WASTE WATER DISPOSAL PROJECT IN THE CITY OF JAKARTA	
JAPAN INTERNATIONAL COOPERATION AGENCY		



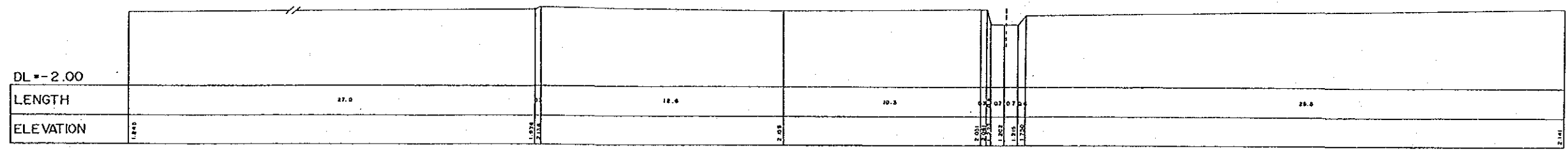
NO. 23



NO. 22

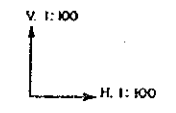


NO. 21




NO. 20

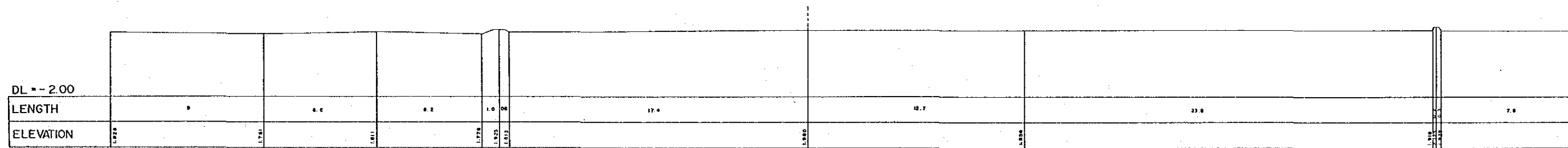
INTERVAL CROSS SECTION = 50 M
OCTOBER 15' 1990



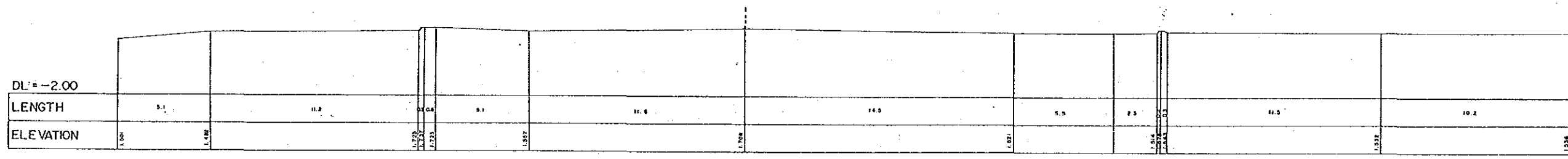
CROSS SECTION OF RIVER		
NAME OF RIVER	TANJUNGAN BARU RIVER	6/10
NAME OF STUDY	THE STUDY ON URBAN DRAINAGE AND WASTE WATER DISPOSAL PROJECT IN THE CITY OF JAKARTA	
JAPAN INTERNATIONAL COOPERATION AGENCY		



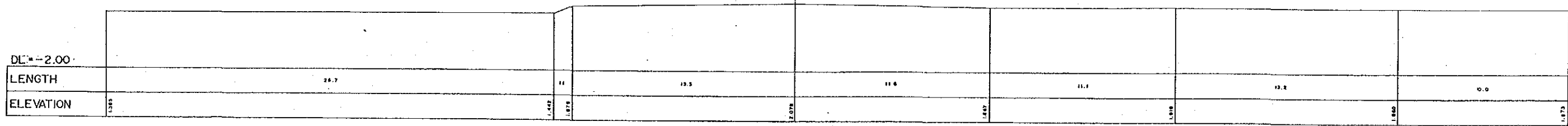
NO. 27



NO. 26

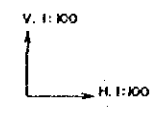


NO. 25

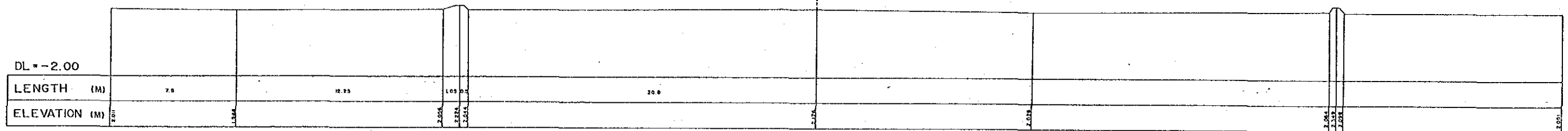


NO. 24

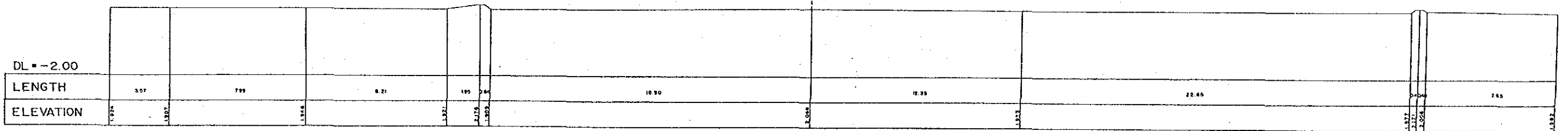
INTERVAL CROSS SECTION = 50 M
OCTOBER 15, 1990



CROSS SECTION OF RIVER		
NAME OF RIVER	TANJUNGAN BARU RIVER	7/10
NAME OF STUDY	THE STUDY ON URBAN DRAINAGE AND WASTE WATER DISPOSAL PROJECT IN THE CITY OF JAKARTA	
JAPAN INTERNATIONAL COOPERATION AGENCY		

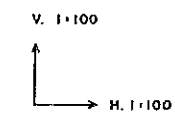


NO. 29

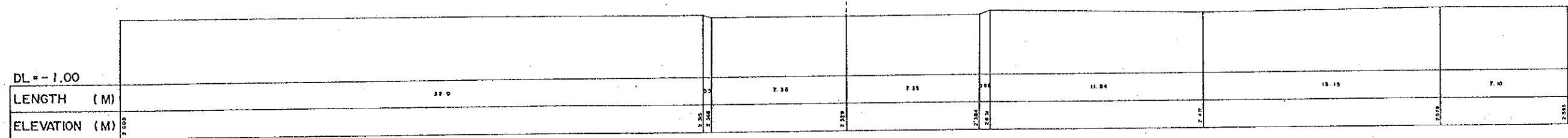


NO. 28

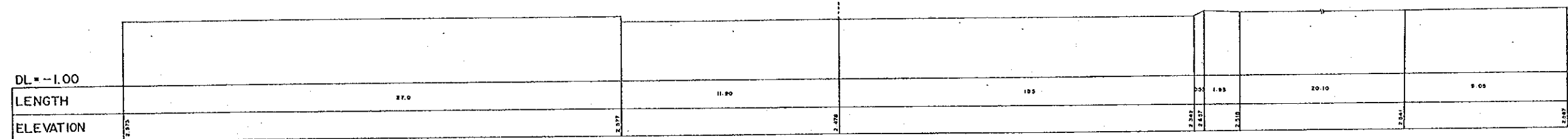
CROSS SECTION INTERVAL = 50 M
OCTOBER, 15, 1990



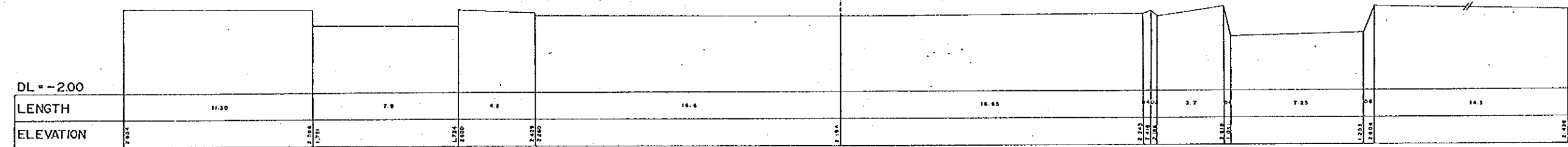
CROSS SECTION OF RIVER		
NAME OF RIVER	TANJUNGAN BARU RIVER	8/10
NAME OF STUDY	THE STUDY ON URBAN DRAINAGE AND WASTE WATER DISPOSAL PROJECT IN THE CITY OF JAKARTA	
JAPAN INTERNATIONAL COOPERATION AGENCY		



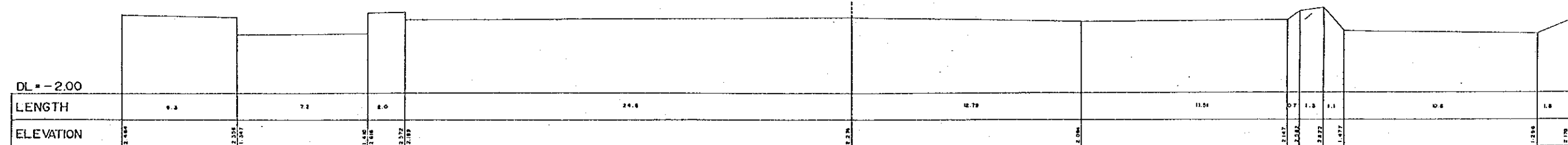
NO. 33



NO. 32



NO. 31

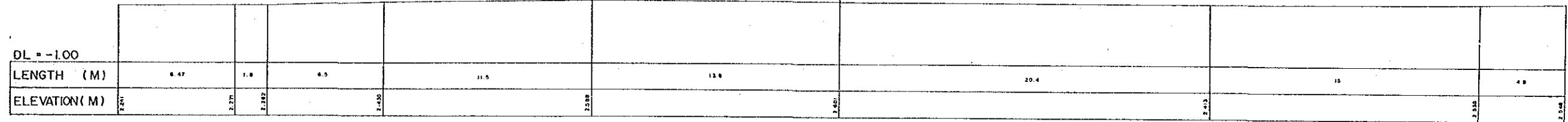


NO. 30


INTERVAL CROSS SECTION - 50 M
OCTOBER 15¹ 1990

V. 1:100
H. 1:100

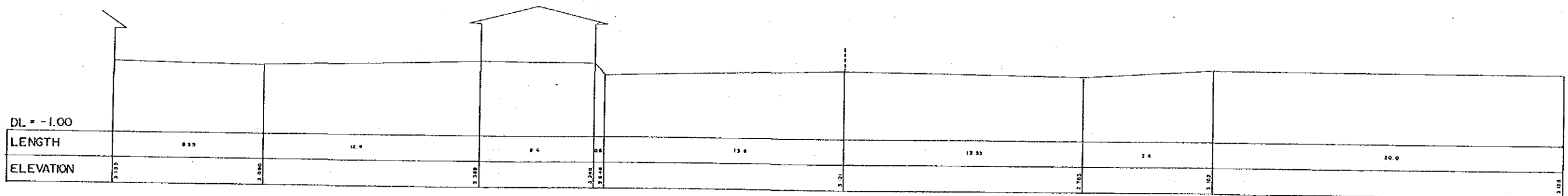
CROSS SECTION OF RIVER		
NAME OF RIVER	TANJUNGAN BARU RIVER	9/10
NAME OF STUDY	THE STUDY ON URBAN DRAINAGE AND WASTE WATER DISPOSAL PROJECT IN THE CITY OF JAKARTA	
JAPAN INTERNATIONAL COOPERATION AGENCY		



NO. 36



NO. 35

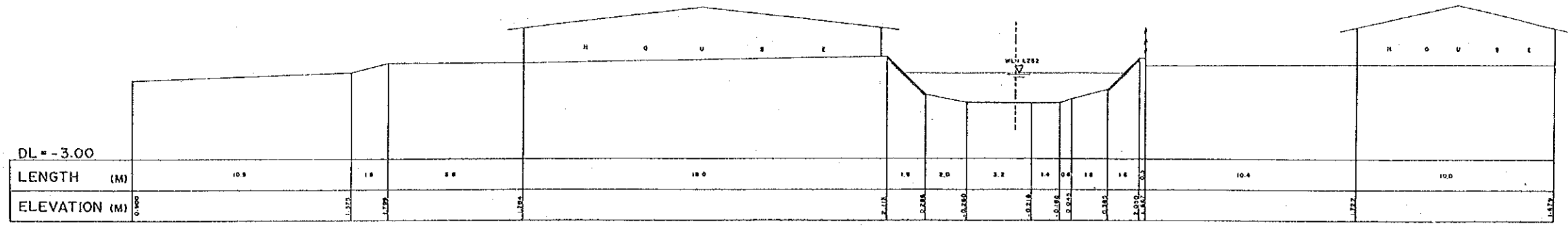


NO. 34

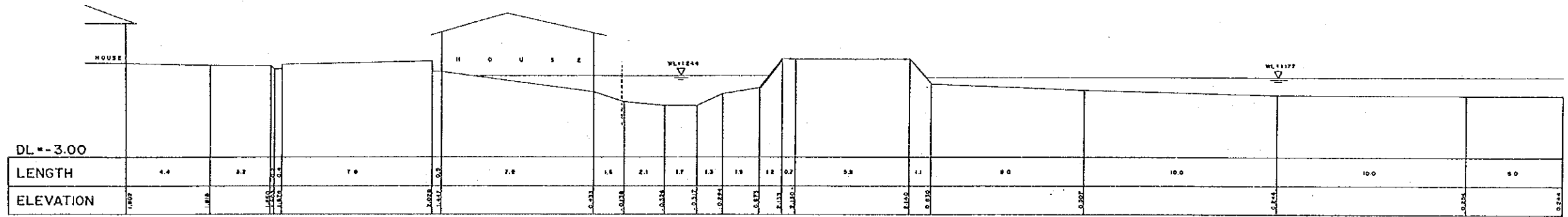
INTERNAL CROSS SECTION = 50 M
OCTOBER 15' 1990

V. 1:100
H. 1:100

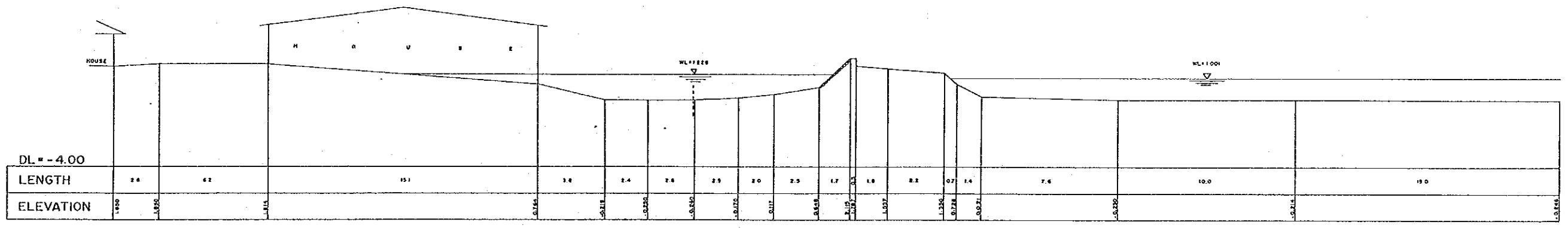
CROSS SECTION OF RIVER		
NAME OF RIVER	TANJUNGAN BARU RIVER	KJ/10
NAME OF STUDY	THE STUDY ON URBAN DRAINAGE AND WASTE WATER DISPOSAL PROJECT IN THE CITY OF JAKARTA	
JAPAN INTERNATIONAL COOPERATION AGENCY		



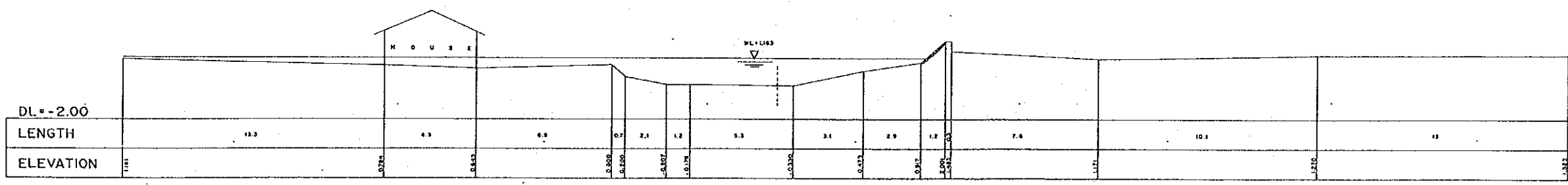
NO. 3



NO. 2

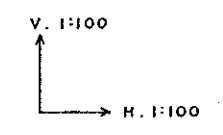


NO. 1

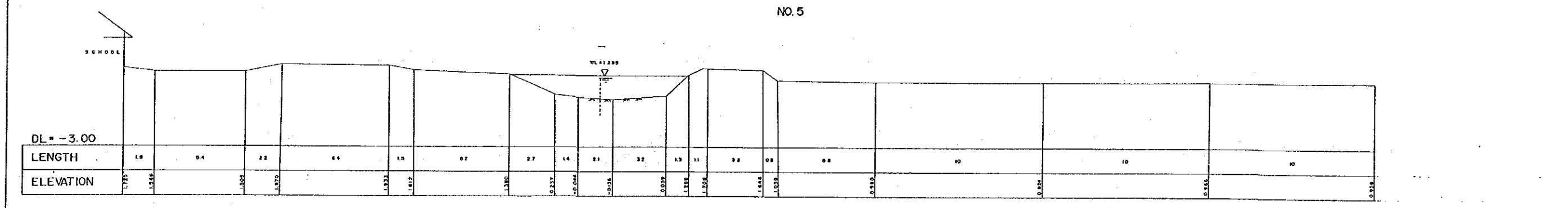
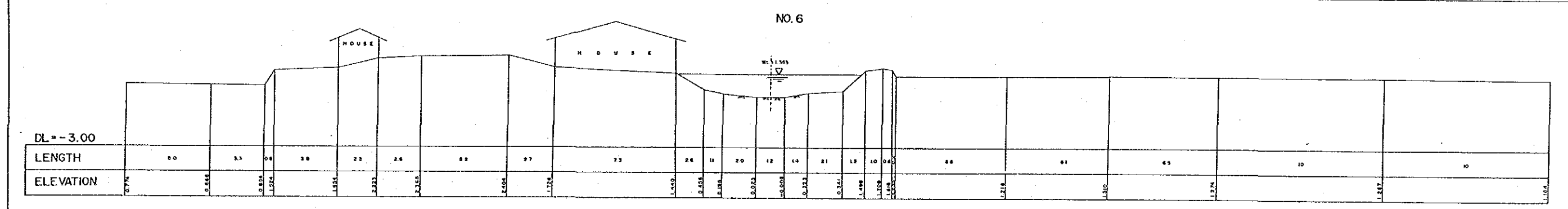
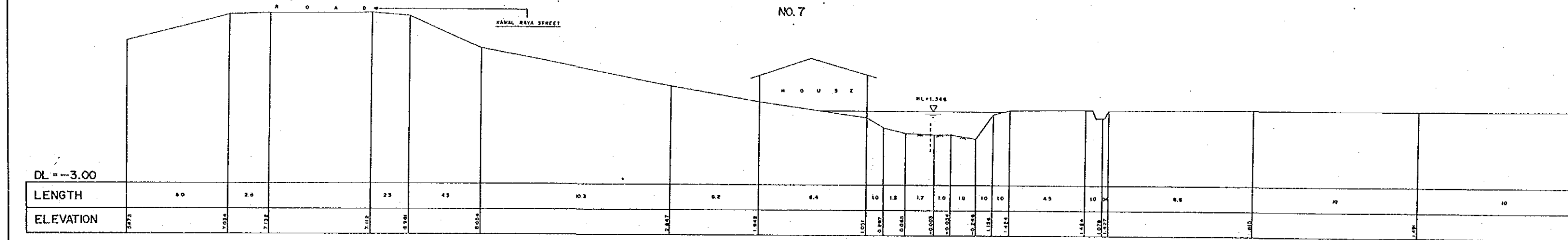
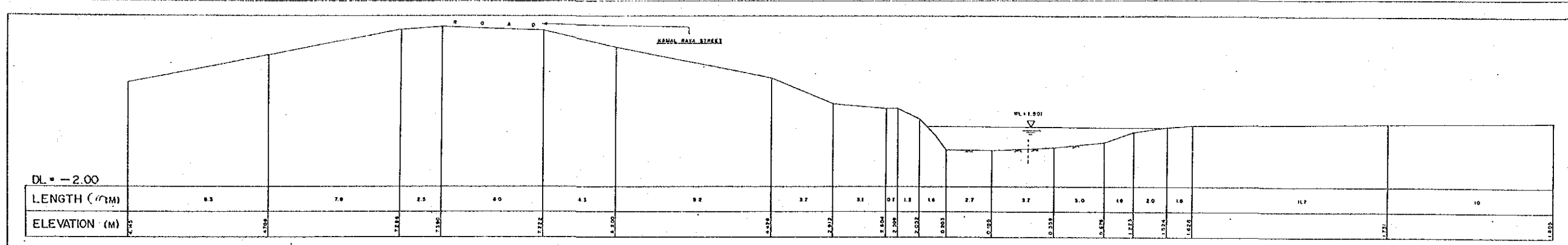


NO. 0

CROSS SECTION INTERVAL = 200M
OCTOBER 8, 1990

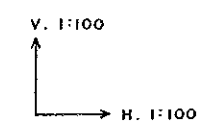


CROSS SECTION OF RIVER		
NAME OF RIVER	KAMAL RIVER	1/14
NAME OF STUDY	THE STUDY ON URBAN DRAINAGE AND WASTEWATER DISPOSAL PROJECT IN THE CITY OF JAKARTA	
JAPAN INTERNATIONAL COOPERATION AGENCY		

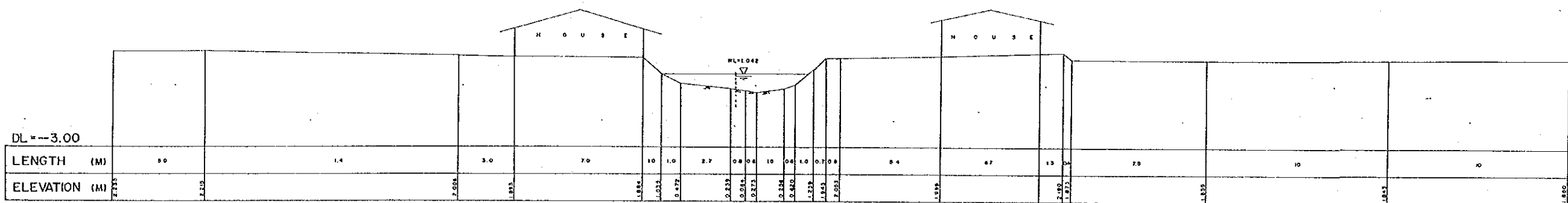


NO. 4

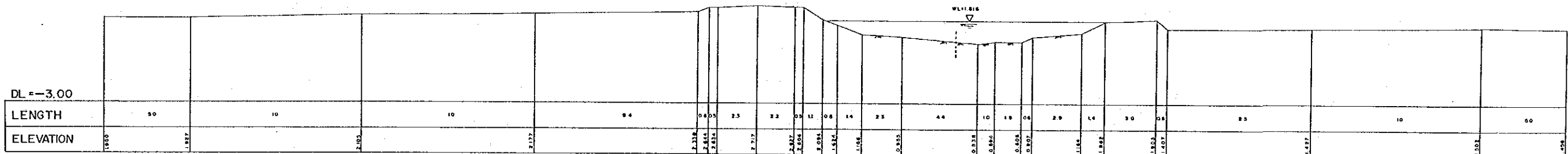
CROSS SECTION INTERVAL = 200M
OCTOBER 8, 1990



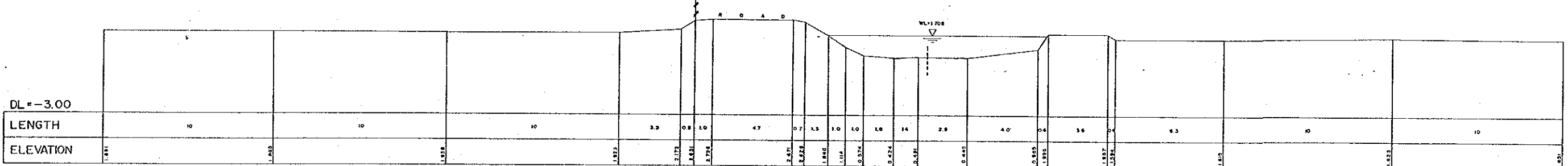
CROSS SECTION OF RIVER		
NAME OF RIVER	KAMAL RIVER	2/14
NAME OF STUDY	THE STUDY ON URBAN DRAINAGE AND WASTE WATER DISPOSAL PROJECT IN THE CITY OF JAKARTA	
JAPAN INTERNATIONAL COOPERATION AGENCY		



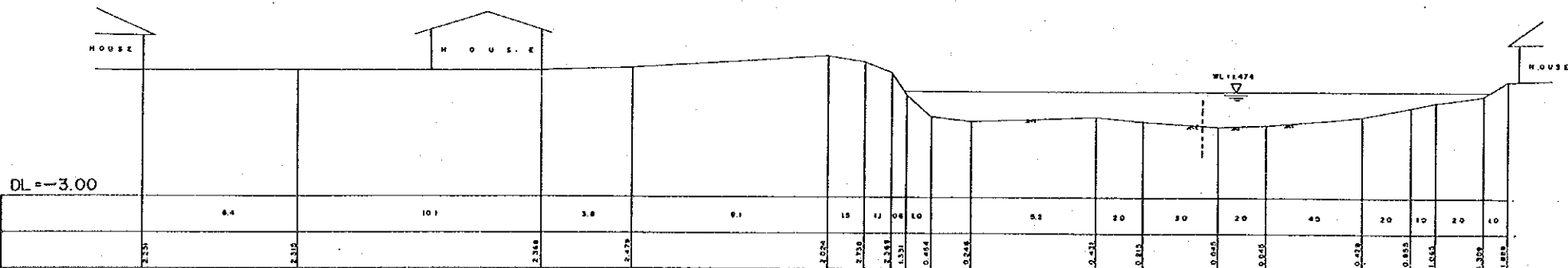
NO. 11



NO. 10



NO. 9

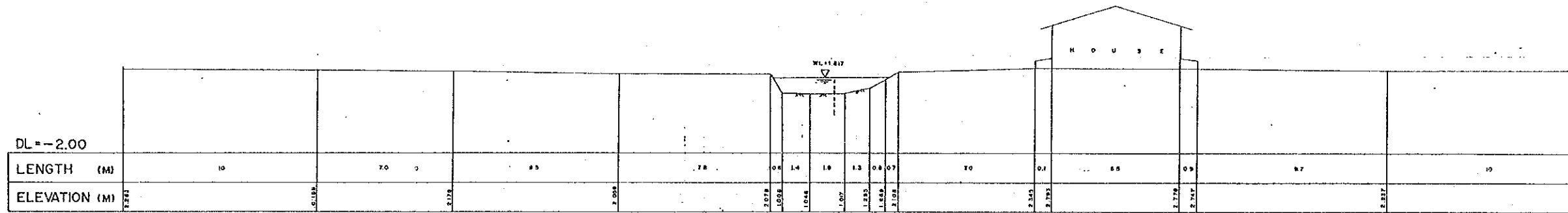


NO. 8

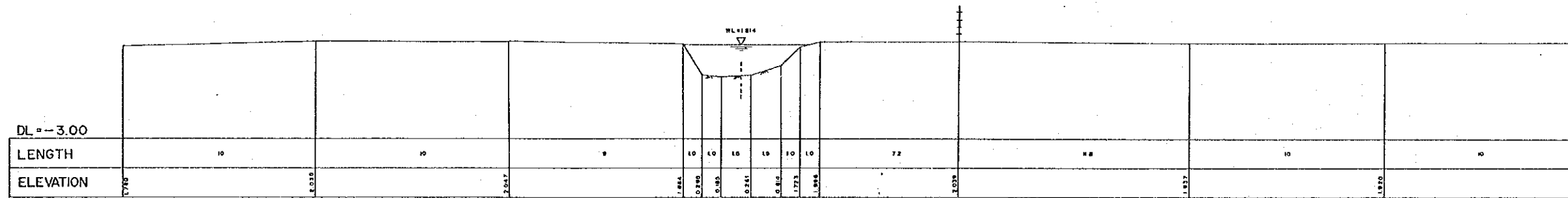
CROSS SECTION INTERVAL NO. 20 - 22 * 200M
OCTOBER 8, 1990

V. 1:100
H. 1:100

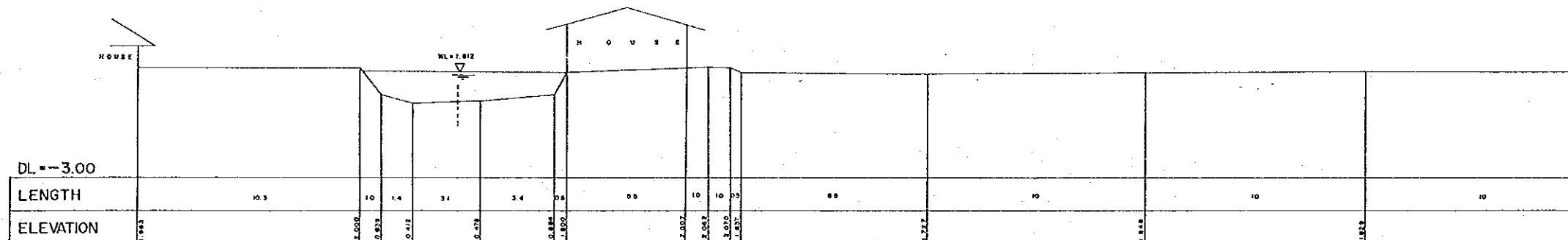
CROSS SECTION OF RIVER		
NAME OF RIVER	KAMAL RIVER	3/14
NAME OF STUDY	THE STUDY ON URBAN DRAINAGE AND WASTE WATER DISPOSAL PROJECT IN THE CITY OF JAKARTA	
JAPAN INTERNATIONAL COOPERATION AGENCY		



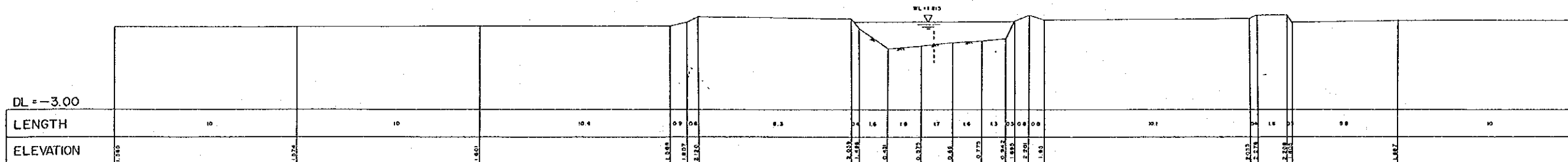
NO. 15



NO. 14



NO. 13

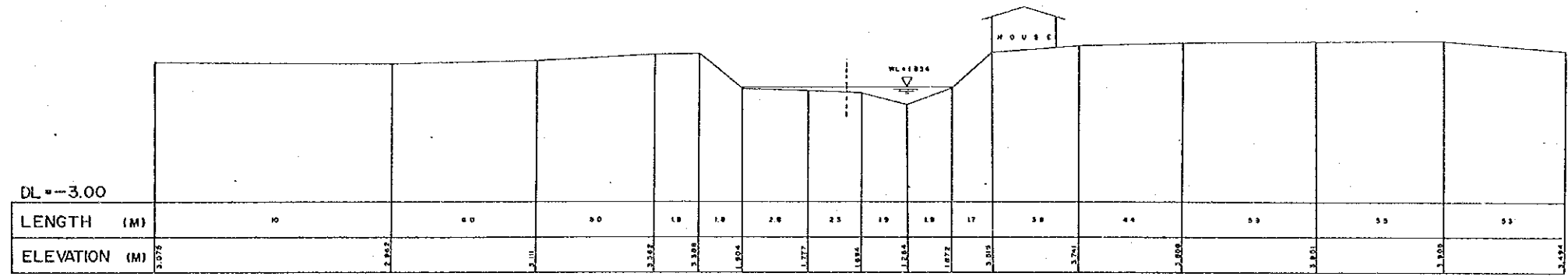


NO. 12

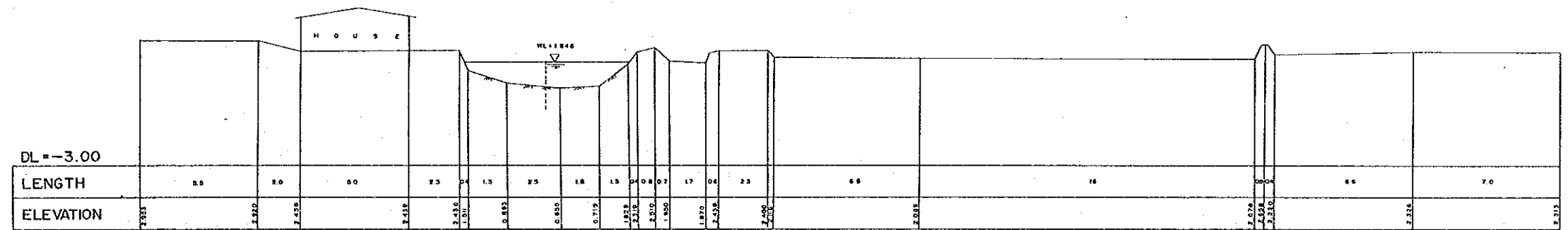
CROSS SECTION INTERVAL = 100M
OCTOBER 7, 1990

V. 1:100
H. 1:100

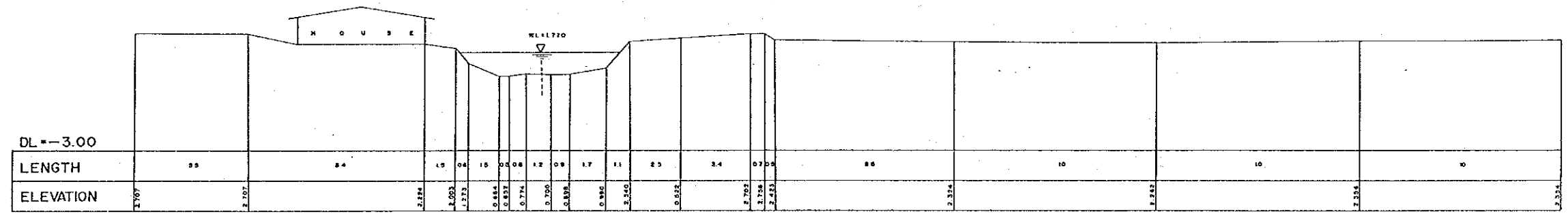
CROSS SECTION OF RIVER	
NAME OF RIVER	KAMAL RIVER 4/14
NAME OF STUDY	THE STUDY ON URBAN DRAINAGE AND WASTE WATER DISPOSAL PROJECT IN THE CITY OF JAKARTA
JAPAN INTERNATIONAL COOPERATION AGENCY	



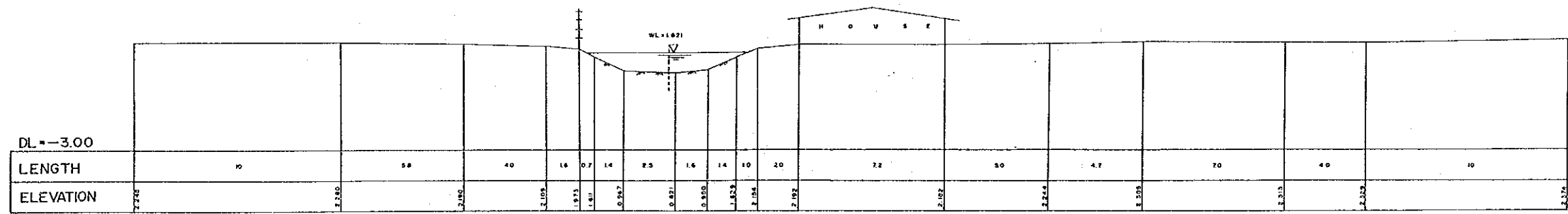
NO. 19



NO. 18



NO. 17

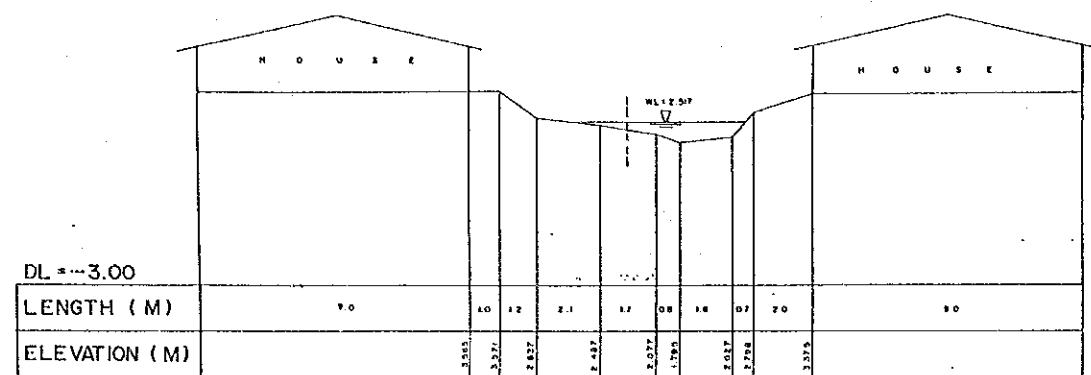


NO. 16

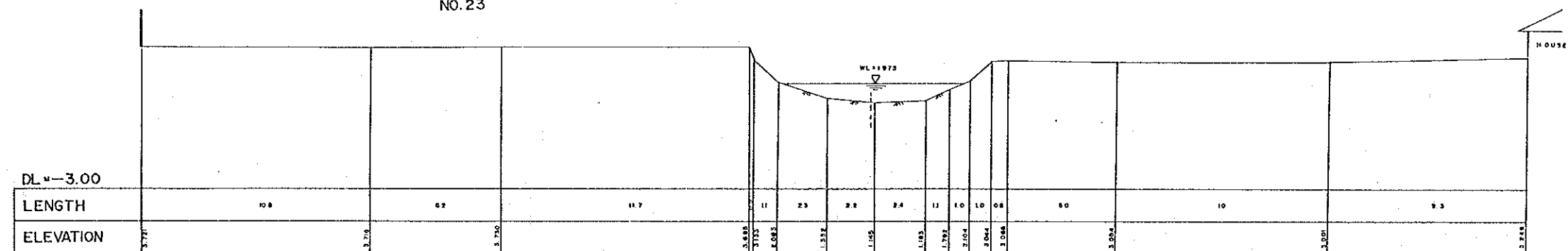
CROSS SECTION INTERVAL = 100 M
OCTOBER 7, 1990

V. 1:100
H. 1:100

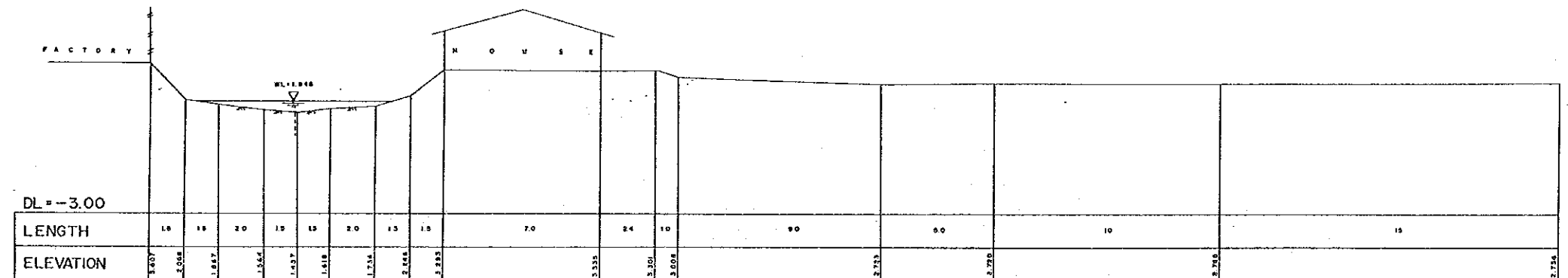
CROSS SECTION OF RIVER		
NAME OF RIVER	KAMAL RIVER	5/19
NAME OF STUDY	THE STUDY ON URBAN DRAINAGE AND WASTE WATER DISPOSAL PROJECT IN THE CITY OF JAKARTA	
JAPAN INTERNATIONAL COOPERATION AGENCY		



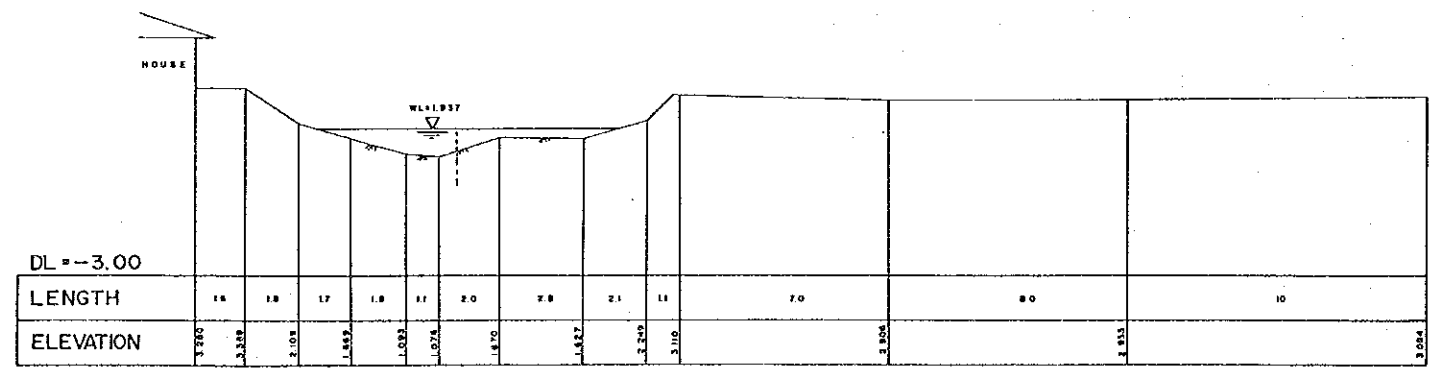
NO. 23



NO. 22

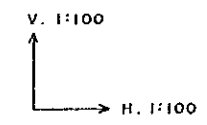


NO. 21

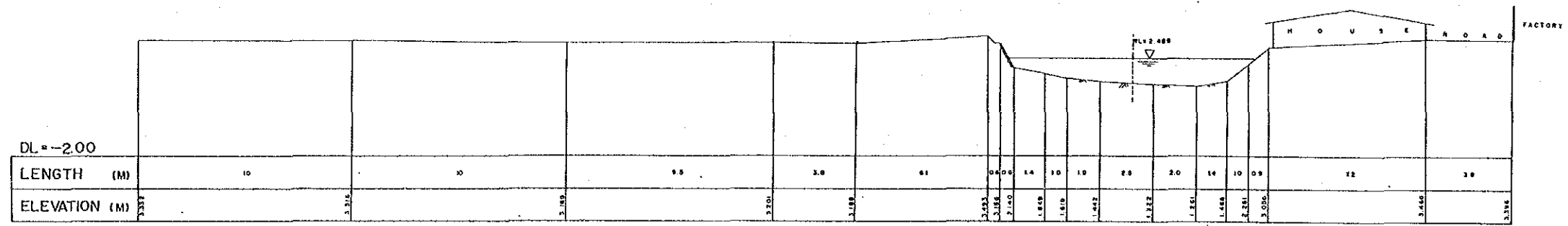


NO. 20

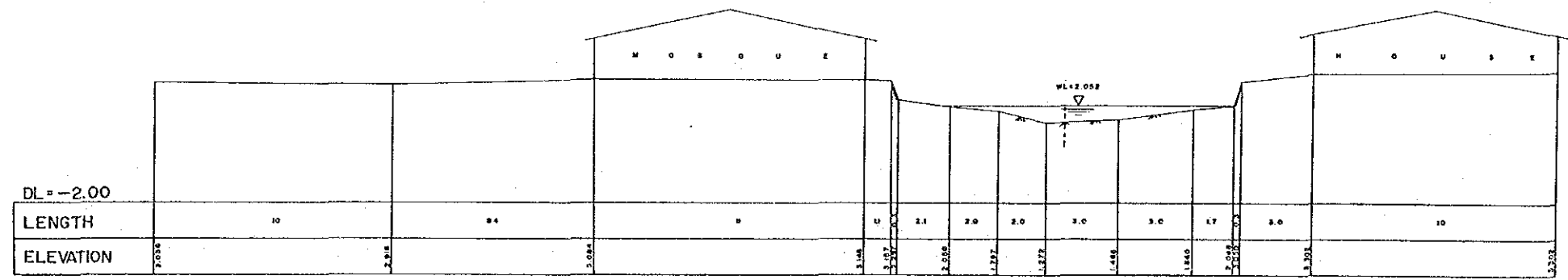
CROSS SECTION INTERVAL = 100 M
OCTOBER 7, 1990



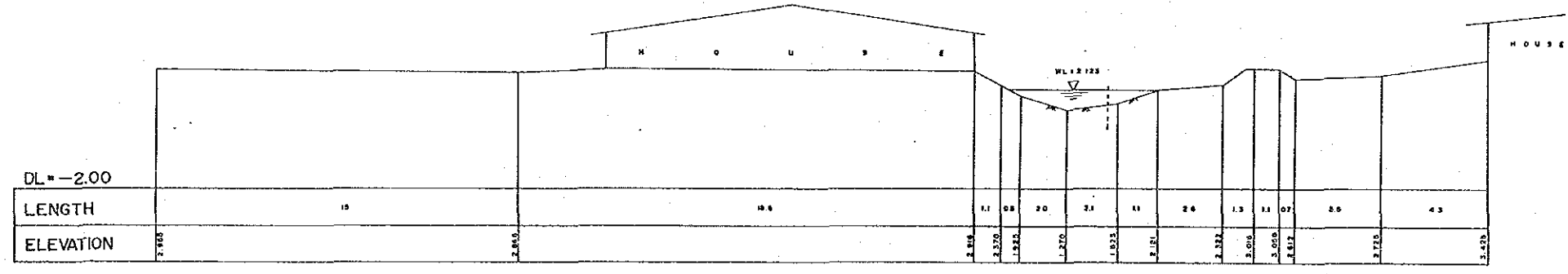
CROSS SECTION OF RIVER		
NAME OF RIVER	KAMAL RIVER	6/14
NAME OF STUDY	THE STUDY ON URBAN DRAINAGE AND WASTE WATER DISPOSAL PROJECT IN THE CITY OF JAKARTA	
JAPAN INTERNATIONAL COOPERATION AGENCY		



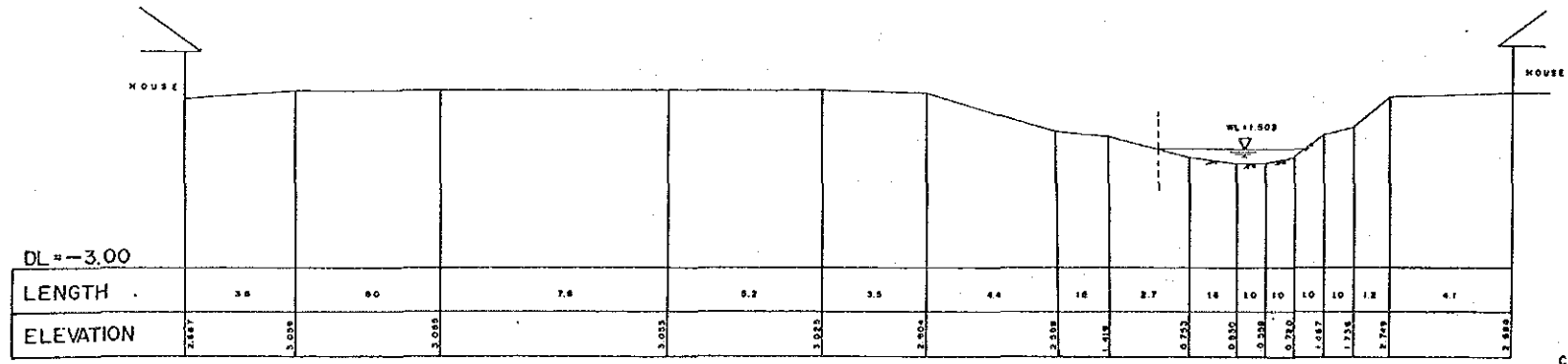
NO. 27



NO. 26



NO. 25

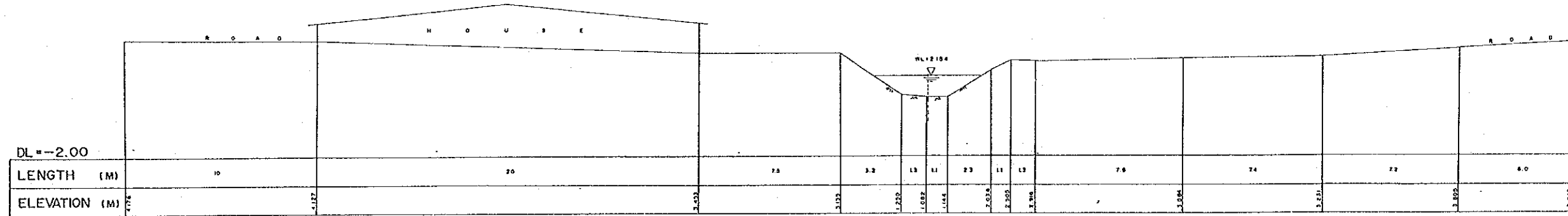


NO. 24

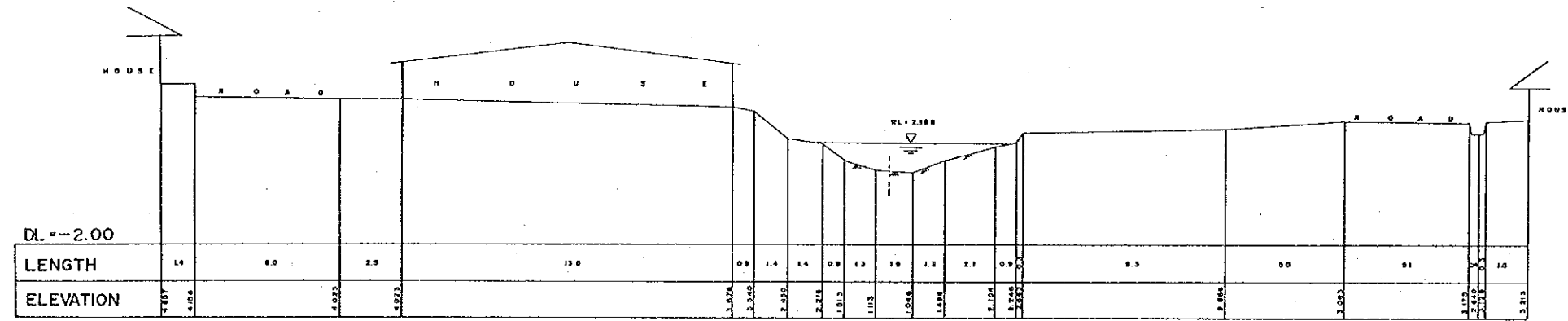
CROSS SECTION INTERVAL = 100 M
OCTOBER 6, 1990

V. 1:100
H. 1:100

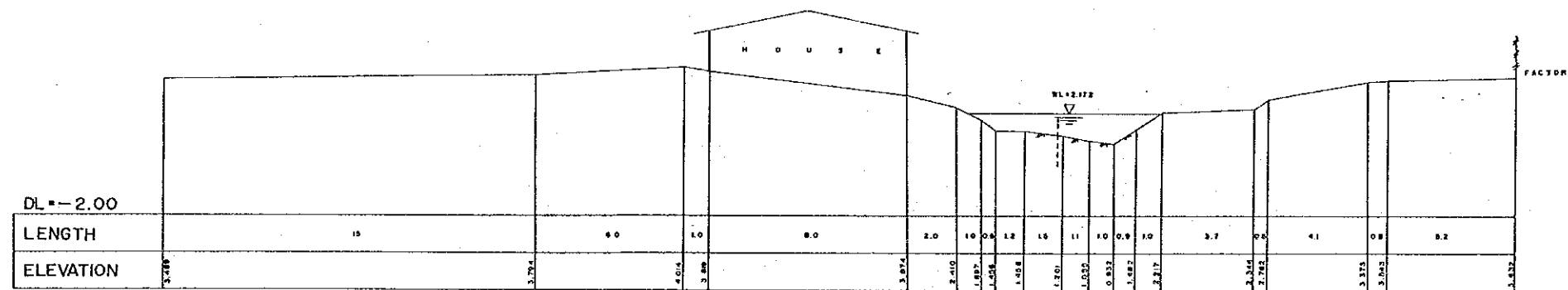
CROSS SECTION OF RIVER		
NAME OF RIVER	KAMAL RIVER	7/14
NAME OF STUDY	THE STUDY ON URBAN DRAINAGE AND WASTE WATER DISPOSAL PROJECT IN THE CITY OF JAKARTA	
JAPAN INTERNATIONAL COOPERATION AGENCY		



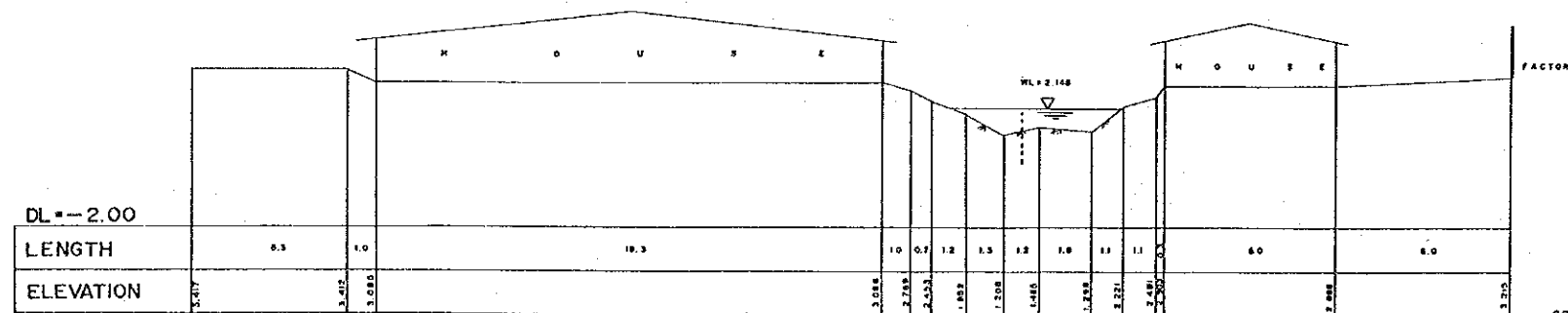
NO. 31



NO. 30

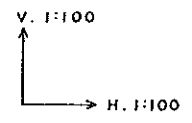


NO. 29

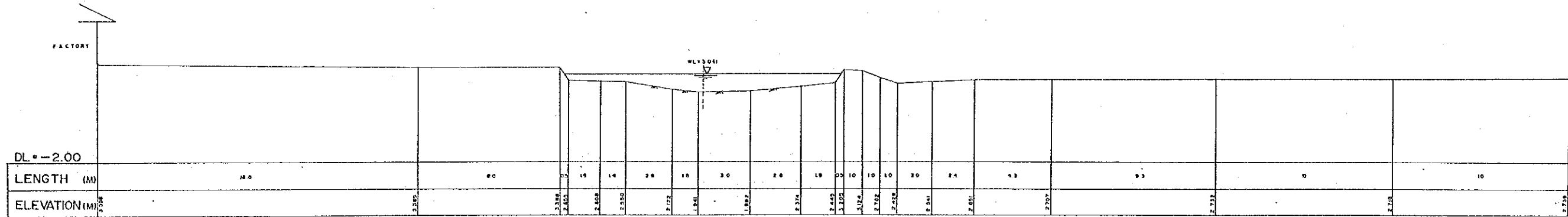


NO. 28

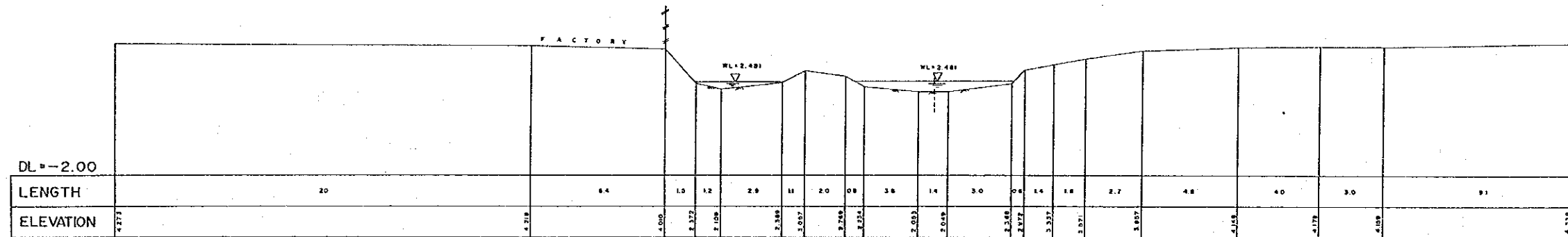
CROSS SECTION INTERVAL = 100 M
OCTOBER 6, 1990



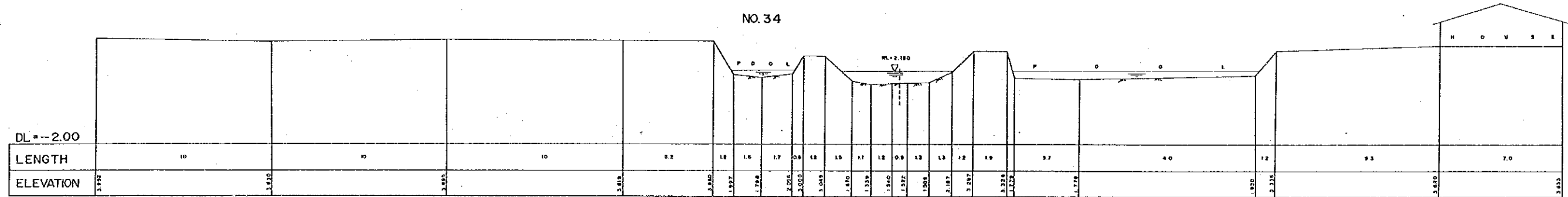
CROSS SECTION OF RIVER		
NAME OF RIVER	KAMAL RIVER	6/14
NAME OF STUDY	THE STUDY ON URBAN DRAINAGE AND WASTE WATER DISPOSAL PROJECT IN THE CITY OF JAKARTA	
JAPAN INTERNATIONAL COOPERATION AGENCY		



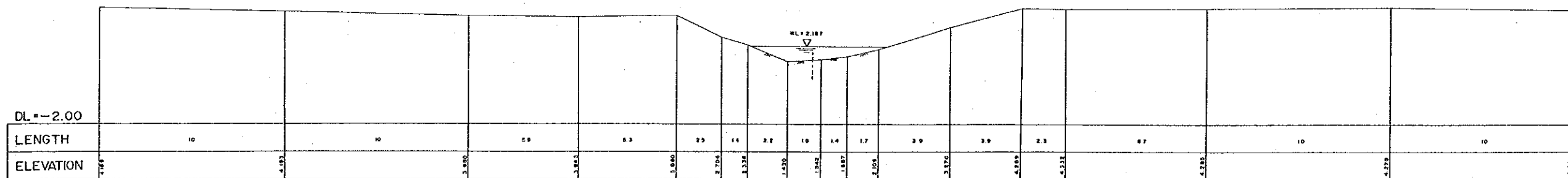
NO. 35



NO. 34



NO. 33

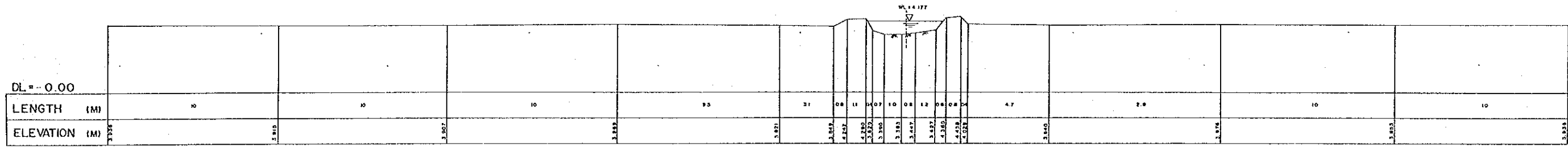


NO. 32

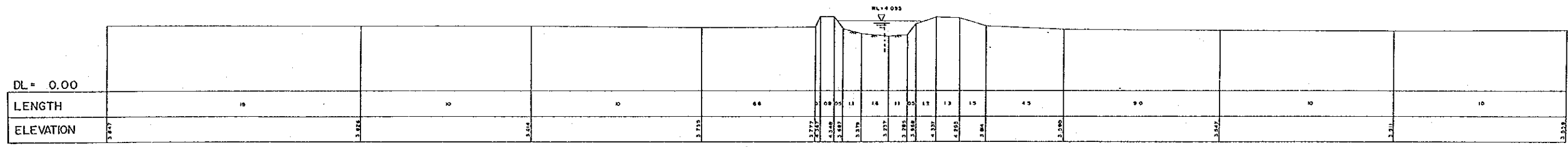
CROSS SECTION INTERVAL NO.44-45+100M
 CROSS SECTION INTERVAL NO.46-45+50M
 CROSS SECTION INTERVAL NO.46-47+50M
 OCTOBER 6,1990

V. 1:100
 H. 1:100

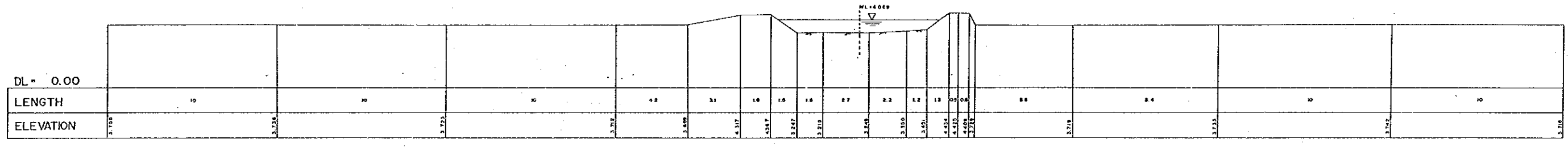
CROSS SECTION OF RIVER		
NAME OF RIVER	KAMAL RIVER	9/14
NAME OF STUDY	THE STUDY ON URBAN DRAINAGE AND WASTE WATER DISPOSAL PROJECT IN THE CITY OF JAKARTA	
JAPAN INTERNATIONAL COOPERATION AGENCY		



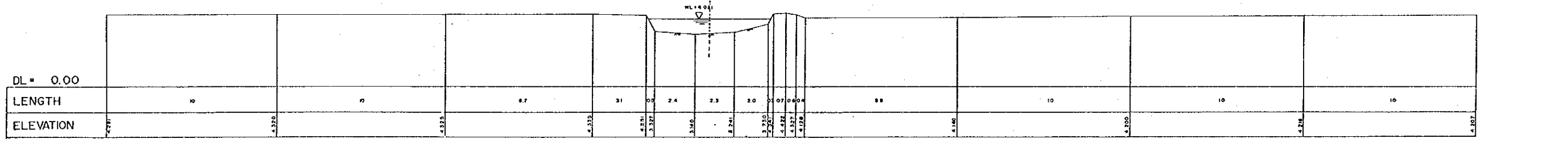
NO. 39



NO. 38

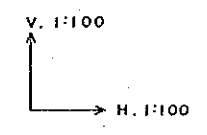


NO. 37

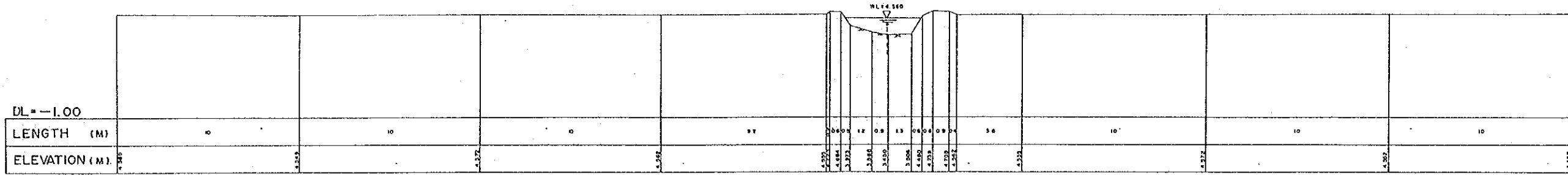


NO. 36

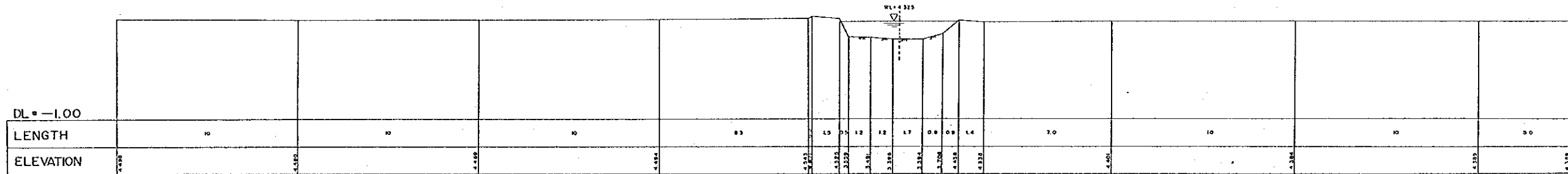
CROSS SECTION INTERVAL = 200 M
OCTOBER 5, 1990



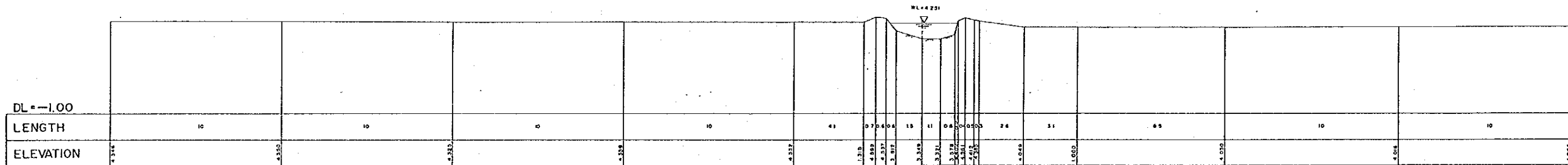
CROSS SECTION OF RIVER		
NAME OF RIVER	KAMAL RIVER	10/14
NAME OF STUDY	THE STUDY ON URBAN DRAINAGE AND WASTE WATER DISPOSAL PROJECT IN THE CITY OF JAKARTA	
JAPAN INTERNATIONAL COOPERATION AGENCY		



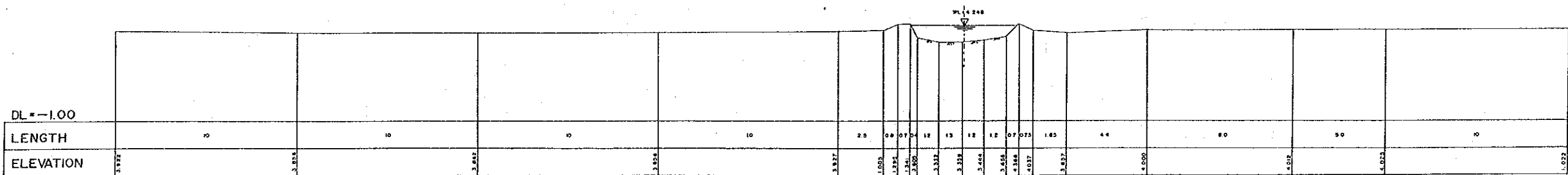
NO. 43



NO. 42

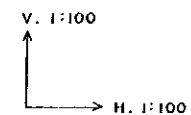


NO. 41

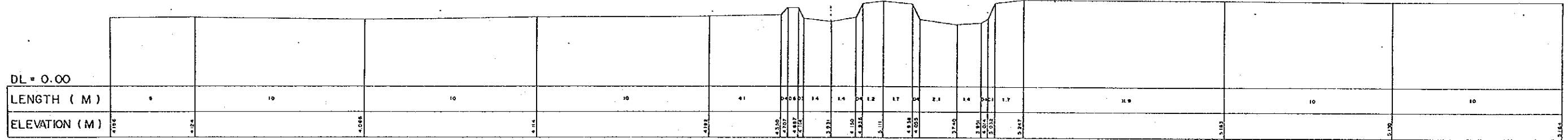


NO. 40

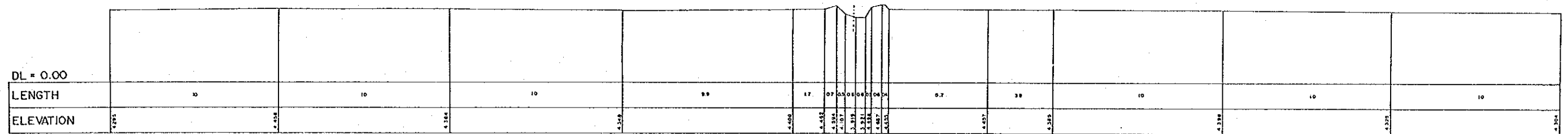
CROSS SECTION INTERVAL = 200 M
OCTOBER 5, 1990



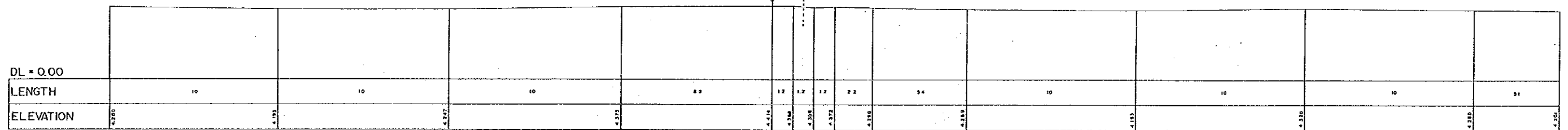
CROSS SECTION OF RIVER		
NAME OF RIVER	KAMAL RIVER	11/14
NAME OF STUDY	THE STUDY ON URBAN DRAINAGE AND WASTE WATER DISPOSAL PROJECT IN THE CITY OF JAKARTA	
JAPAN INTERNATIONAL COOPERATION AGENCY		



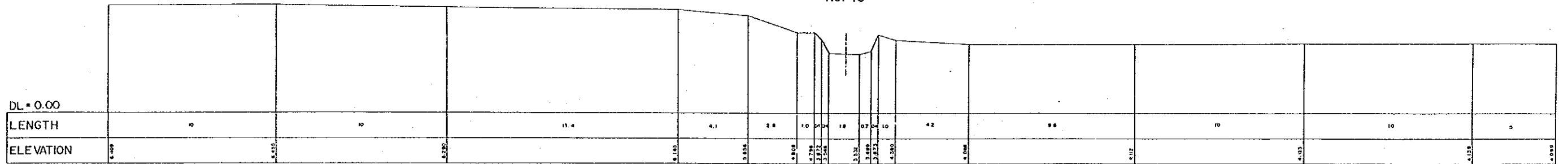
NO. 47



NO. 46

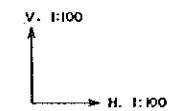


NO. 45

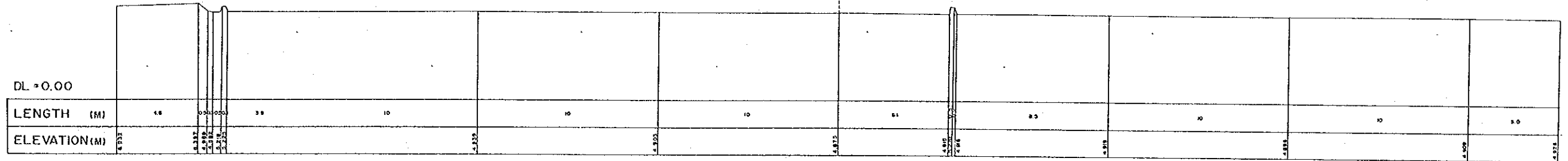


NO. 44

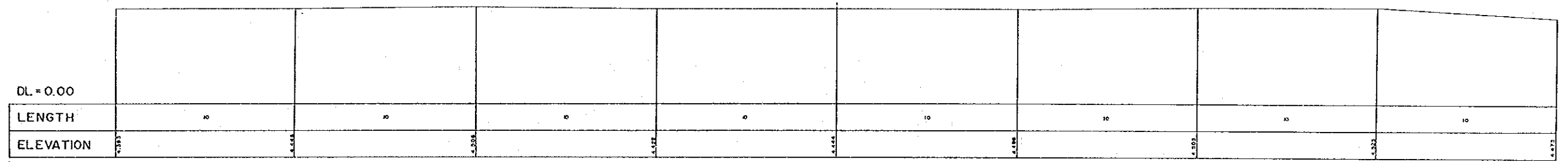
CROSS SECTION INTERVAL = 200 M
OCTOBER 18' 1990



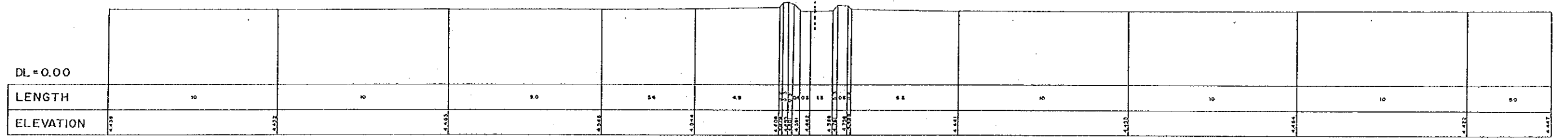
CROSS SECTION OF RIVER		
NAME OF RIVER	KAMAL RIVER	12/14
NAME OF STUDY	THE STUDY ON URBAN DRAINAGE AND WASTE WATER DISPOSAL PROJECT IN THE CITY OF JAKARTA	
JAPAN INTERNATIONAL COOPERATION AGENCY		



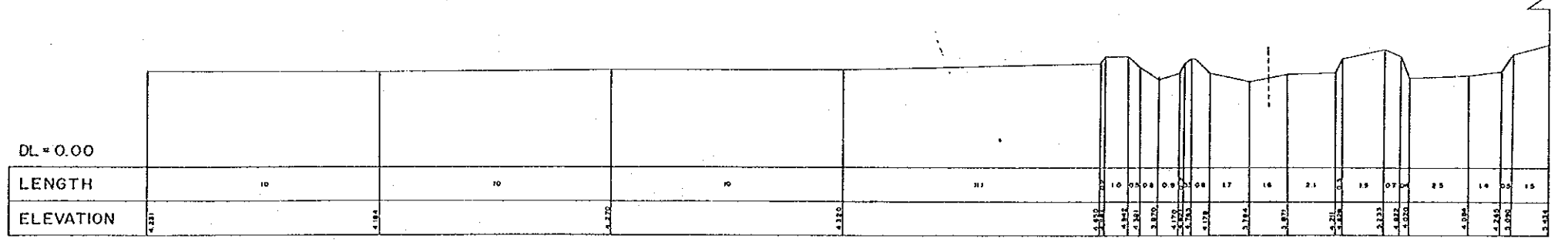
NO. 51



NO. 50

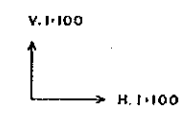


NO. 49

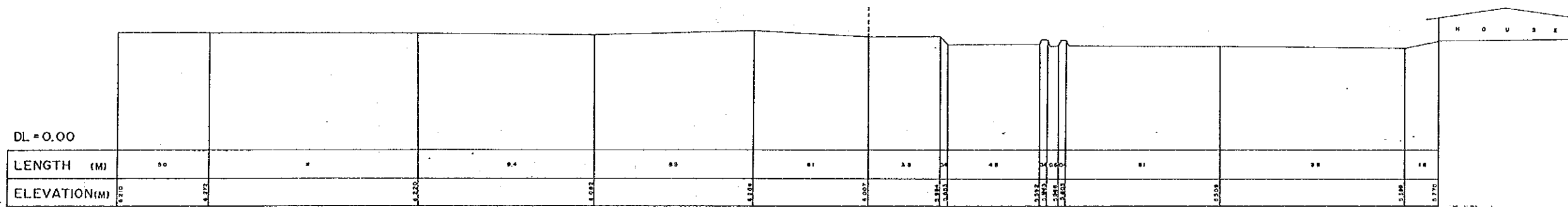


NO. 48


CROSS SECTION INTERVAL = 200 M
OCTOBER 16, 1990



CROSS SECTION OF RIVER		
NAME OF RIVER	KAMAL RIVER	13/14
NAME OF STUDY	THE STUDY ON URBAN DRAINAGE AND WASTE WATER DISPOSAL PROJECT IN THE CITY OF JAKARTA	
JAPAN INTERNATIONAL COOPERATION AGENCY		

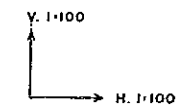


NO. 53

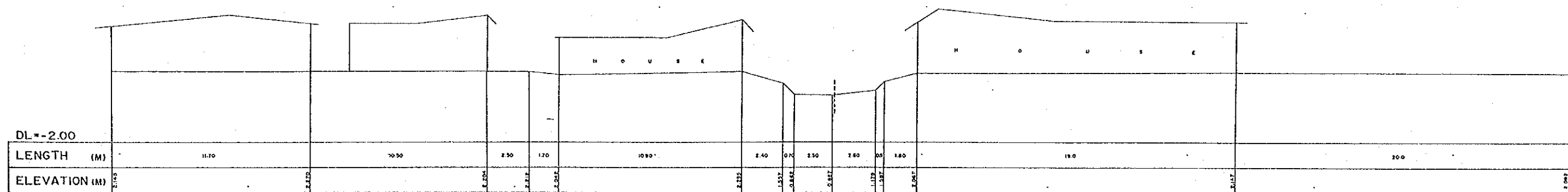


NO. 52

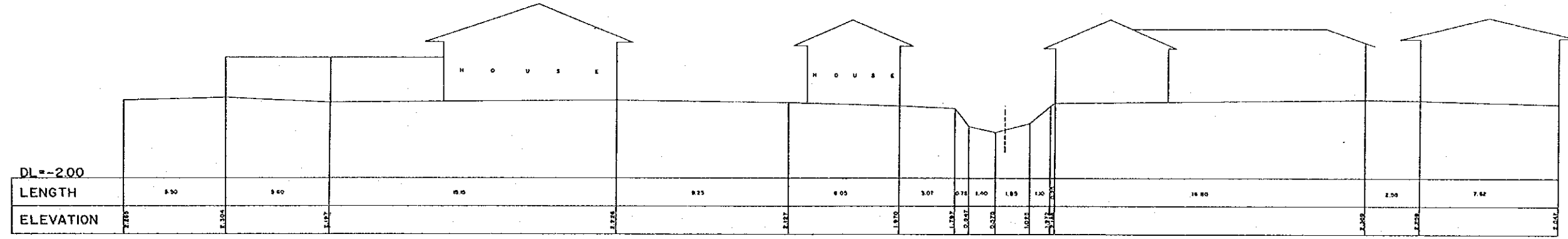
CROSS SECTION INTERVAL = 104 M
OCTOBER 16, 1990



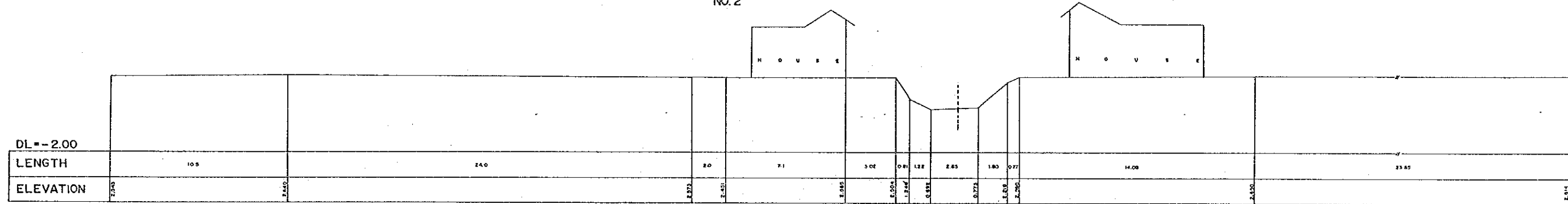
CROSS SECTION OF RIVER		
NAME OF RIVER	KAMAL RIVER	14/14
NAME OF STUDY	THE STUDY ON URBAN DRAINAGE AND WASTE WATER DISPOSAL PROJECT IN THE CITY OF JAKARTA	
JAPAN INTERNATIONAL COOPERATION AGENCY		



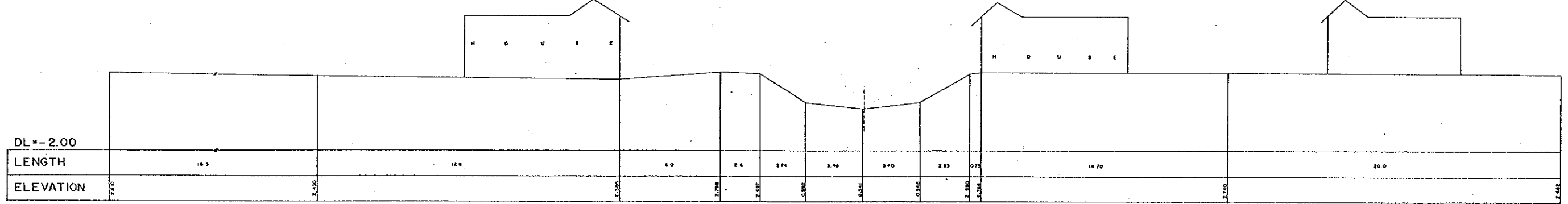
NO. 3



NO. 2



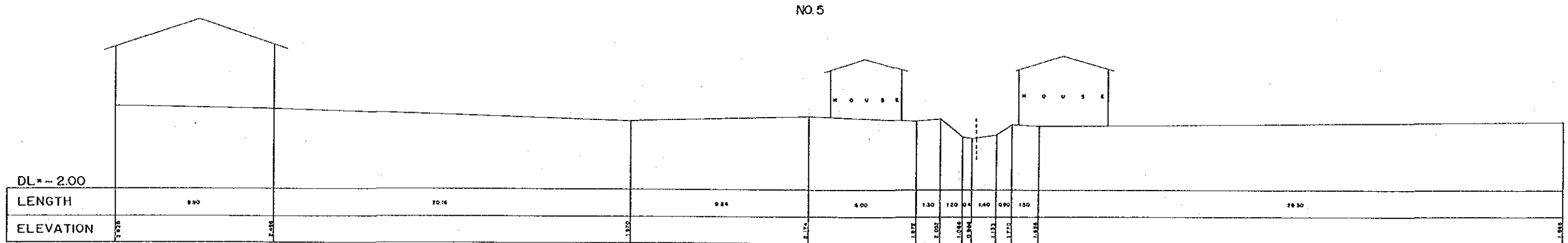
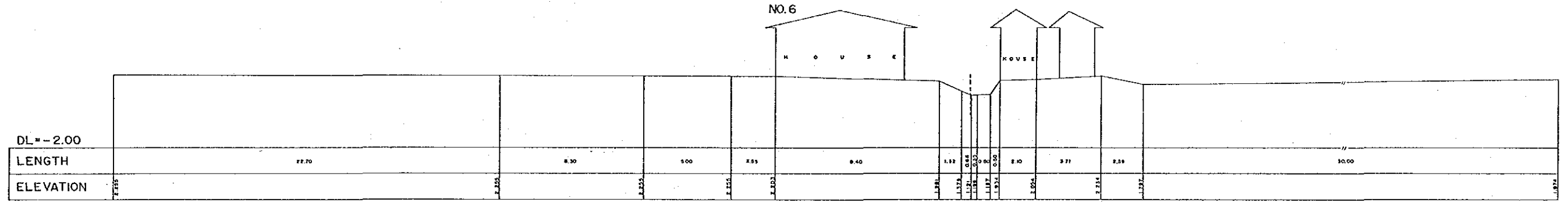
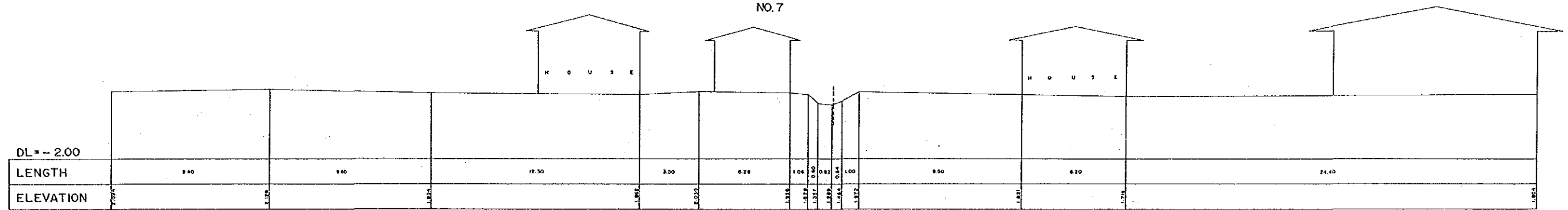
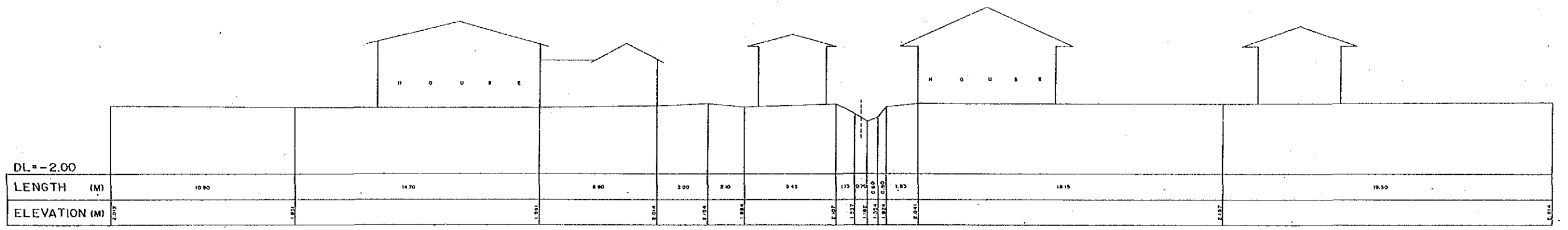
NO. 1



NO. 0

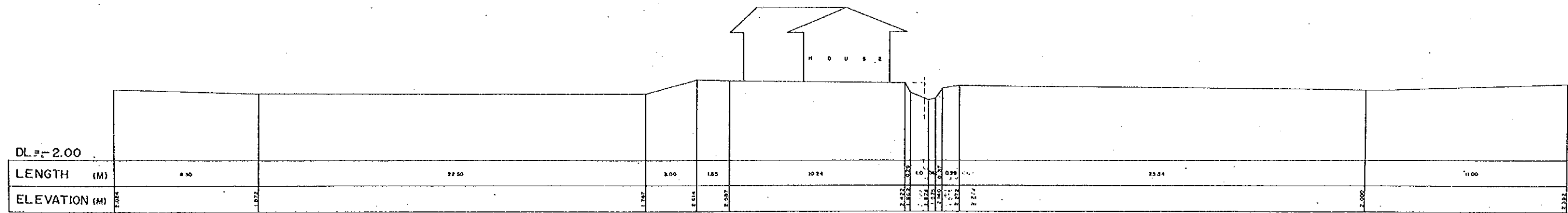
CROSS SECTION INTERVAL NO. 0-1 = 50 M
 NO. 1-2 = 50 M
 NO. 2-3 = 42 M
 OCTOBER, 12, 1990
 V 1:100
 H 1:100

CROSS SECTION OF RIVER		
NAME OF RIVER	PEDONGKELAN RIVER	1/10
NAME OF STUDY	THE STUDY ON URBAN DRAINAGE AND WASTE WATER DISPOSAL PROJECT IN THE CITY JAKARTA	
JAPAN INTERNATIONAL COOPERATION AGENCY		

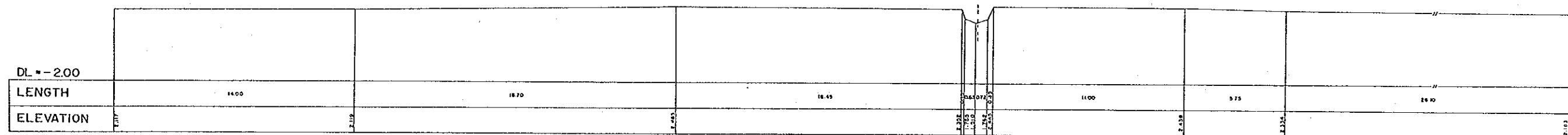


CROSS SECTION INTERVAL NO. 4-5 = 100 M
 NO. 5-6 = 44 M
 NO. 6-7 = 56 M
 OCTOBER, 12, 1990
 V. 1:100
 H. 1:100

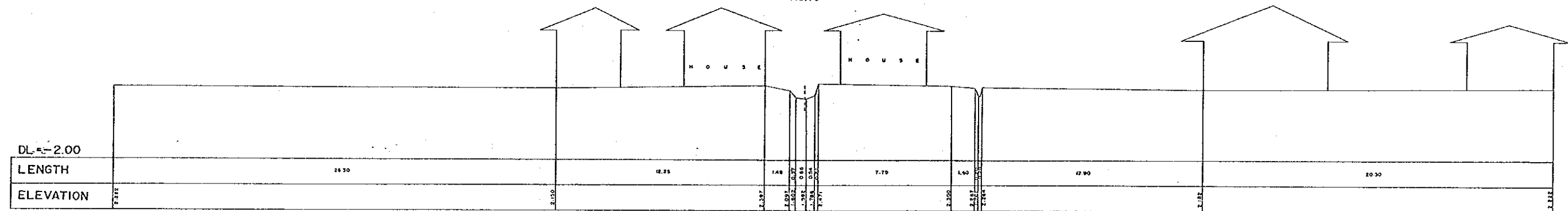
CROSS SECTION OF RIVER		
NAME OF RIVER	PEDONGKELAN RIVER	2/10
NAME OF STUDY	THE STUDY ON URBAN DRAINAGE AND WASTE WATER DISPOSAL PROJECT IN THE CITY OF JAKARTA	
JAPAN INTERNATIONAL COOPERATION AGENCY		



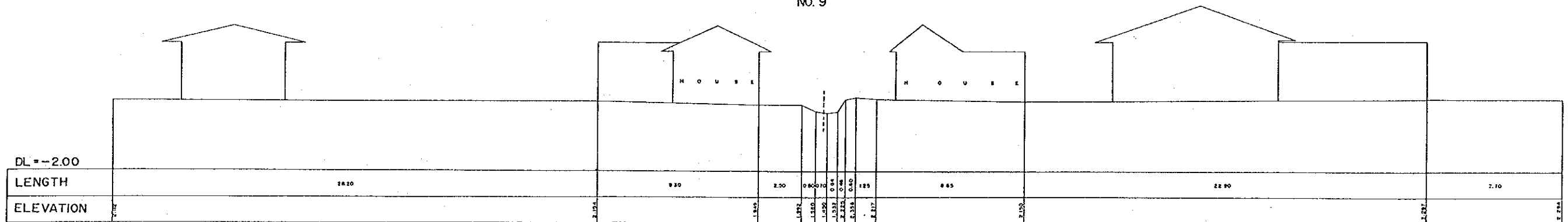
NO. 11



NO. 10



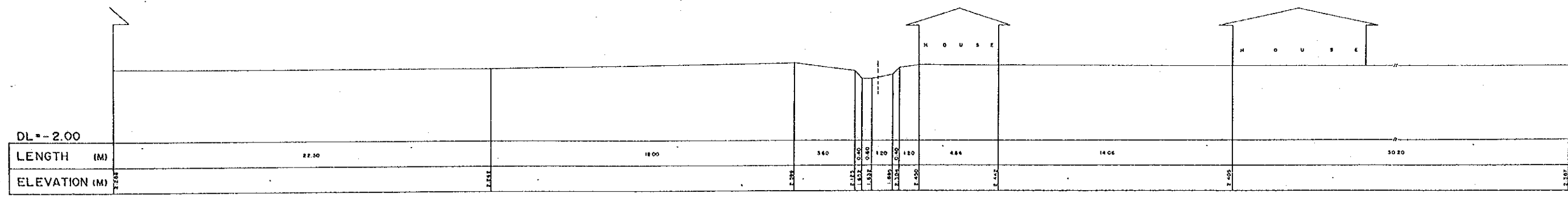
NO. 9



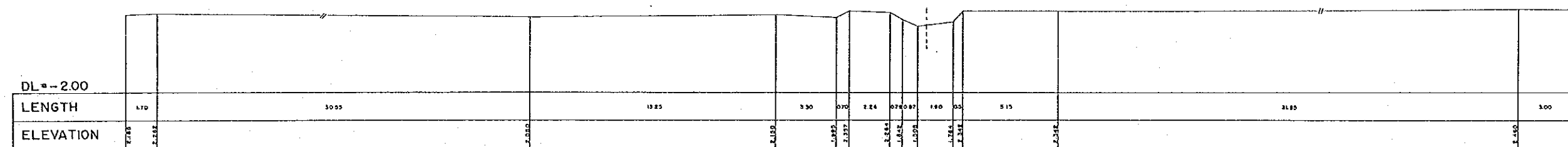
NO. 8

CROSS SECTION INTERVAL NO. 8-9 = 56 M
 NO. 9-10 = 44 M
 NO. 10-11 = 50 M
 OCTOBER, 12, 1990
 V. 1:100
 H. 1:100

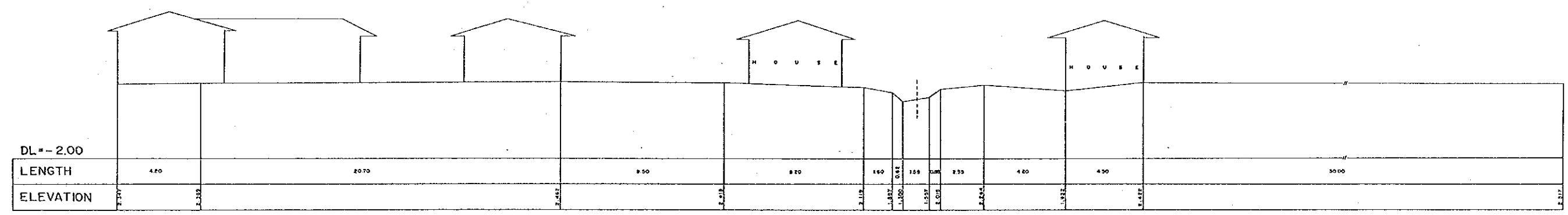
CROSS SECTION OF RIVER		
NAME OF RIVER	PEDONGKELAN RIVER	3/10
NAME OF STUDY	THE STUDY ON URBAN DRAINAGE AND WASTEWATER DISPOSAL PROJECT IN THE CITY OF JAKARTA	
JAPAN INTERNATIONAL COOPERATION AGENCY		



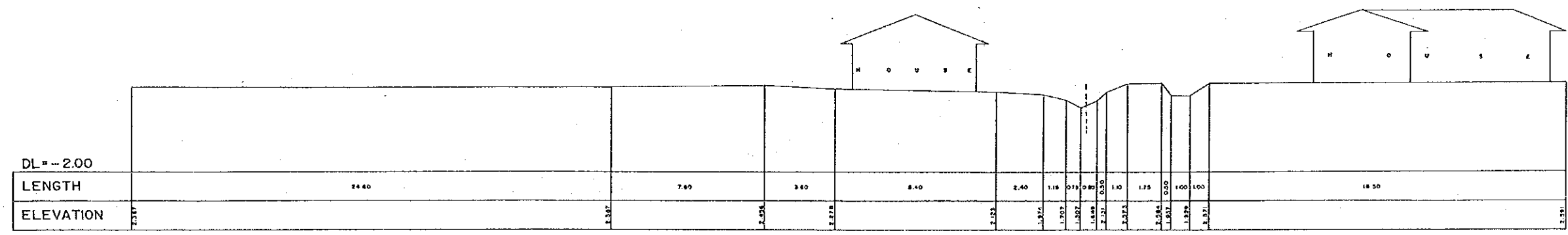
NO.15



NO.14



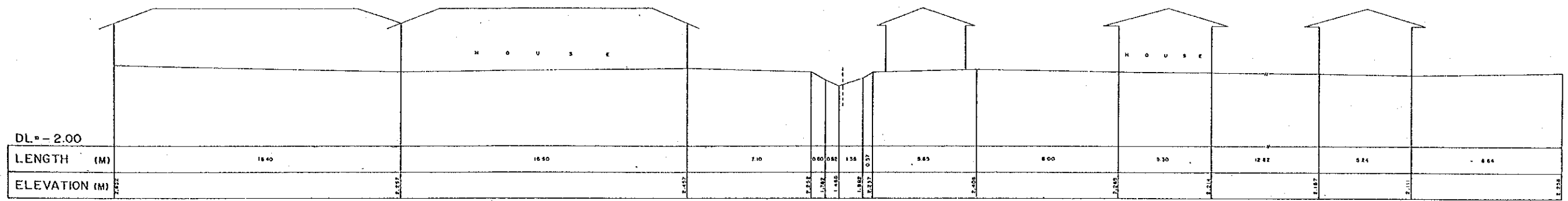
NO.13



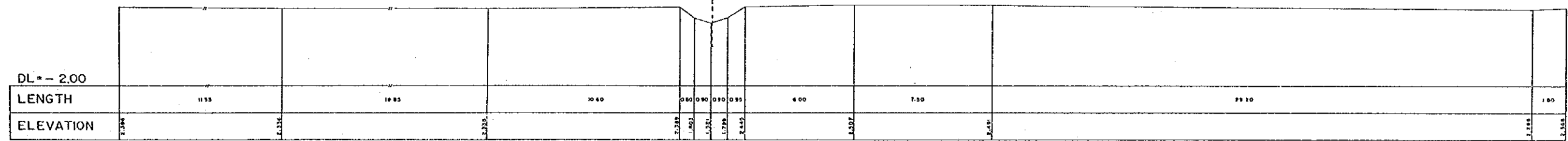
NO.12

CROSS SECTION INTERVAL NO.12-13 = 100 M
 NO.13-14 = 50 M
 NO.14-15 = 50 M
 OCTOBER, 12, 1990
 V. 1:100
 H. 1:100

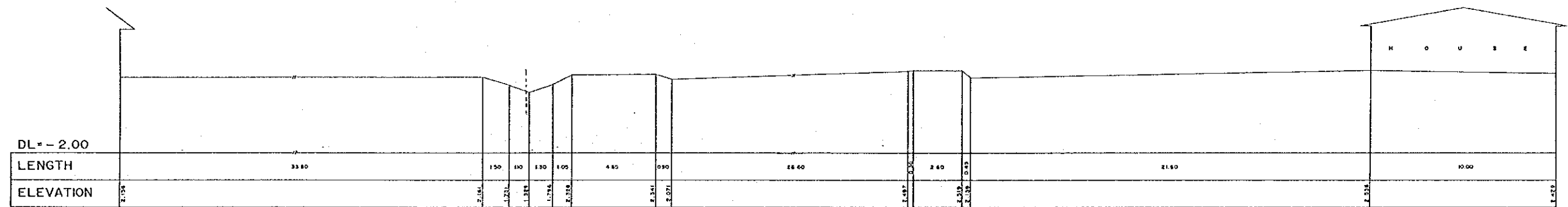
CROSS SECTION OF RIVER		
NAME OF RIVER	PEDONGKELAN RIVER	4/10
NAME OF STUDY	THE STUDY ON URBAN DRAINAGE AND WASTE WATER DISPOSAL PROJECT IN THE CITY OF JAKARTA	
JAPAN INTERNATIONAL COOPERATION AGENCY		



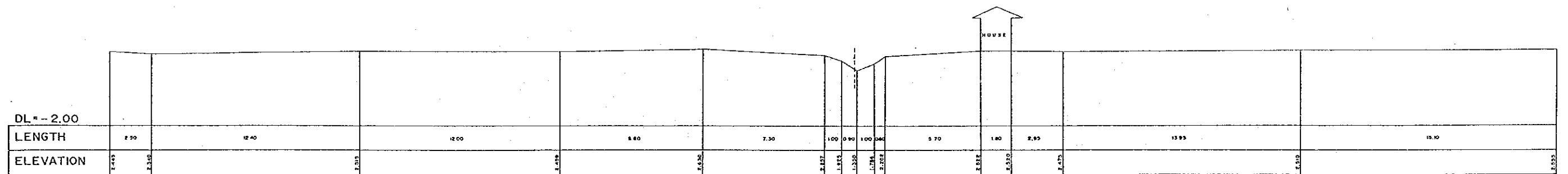
NO. 19



NO. 18

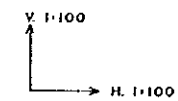


NO. 17



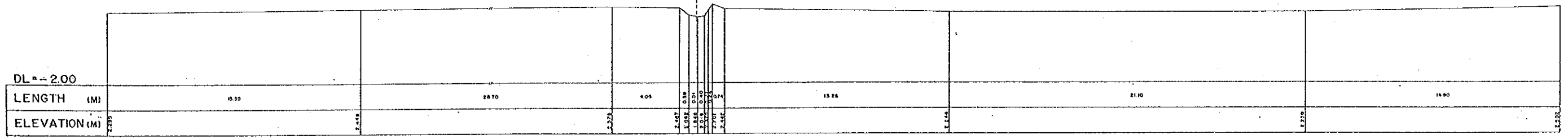
NO. 16

CROSS SECTION INTERVAL = 50 M

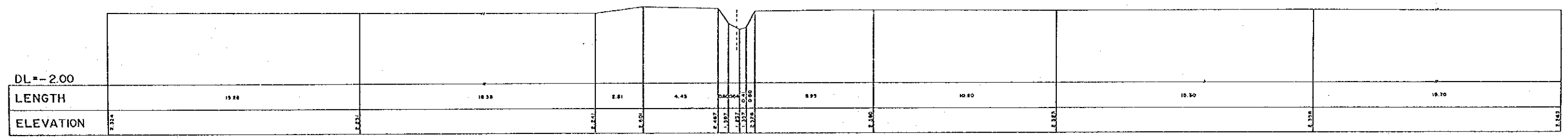


OCTOBER, 12, 1990

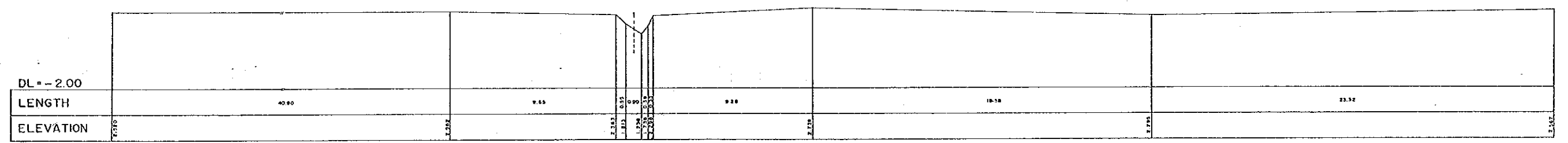
CROSS SECTION OF RIVER		
NAME OF RIVER	PEDONGKELAN RIVER	5/10
NAME OF STUDY	THE STUDY ON URBAN DRAINAGE AND WASTEWATER DISPOSAL PROJECT IN THE CITY OF JAKARTA	
JAPAN INTERNATIONAL COOPERATION AGENCY		



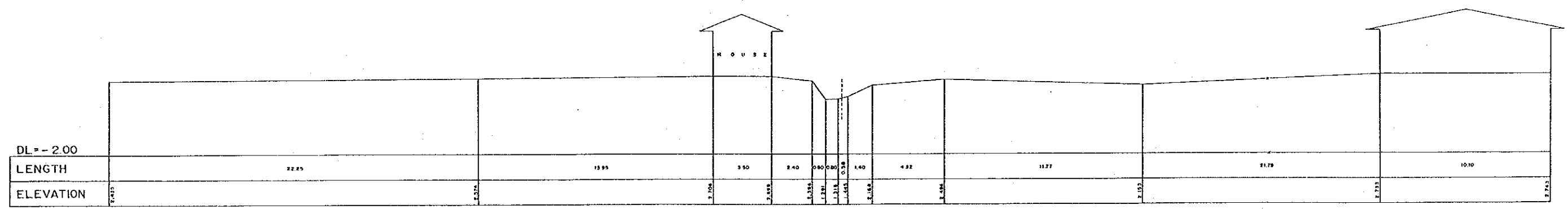
NO. 23



NO. 22

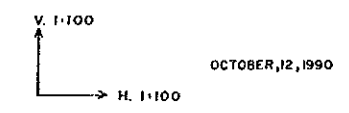


NO. 21



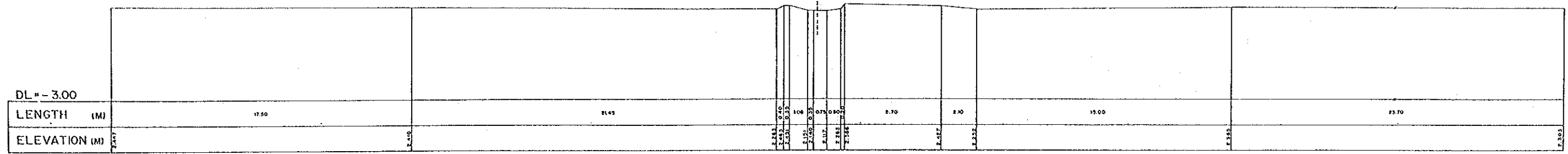
NO. 20

CROSS SECTION INTERVAL = 50 M

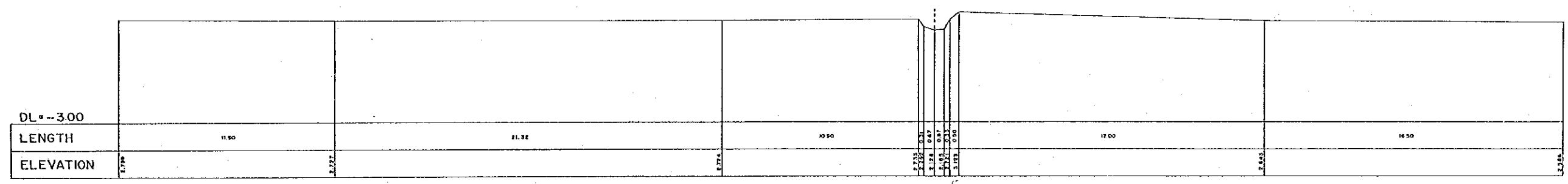


OCTOBER, 12, 1990

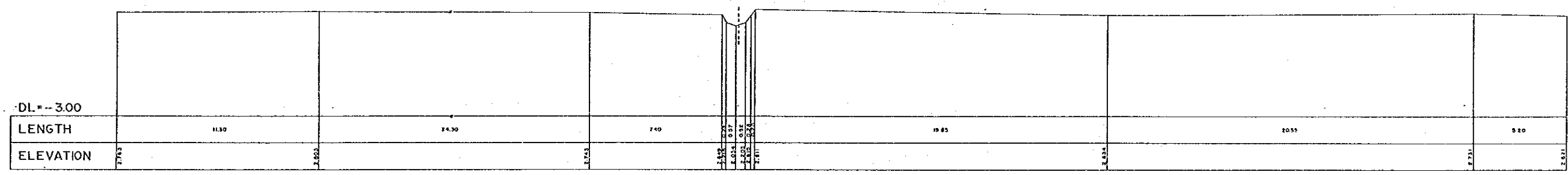
CROSS SECTION OF RIVER		
NAME OF RIVER	PEDONGKELAN RIVER	6/10
NAME OF STUDY	THE STUDY ON URBAN DRAINAGE AND WASTEWATER DISPOSAL PROJECT IN THE CITY OF JAKARTA	
JAPAN INTERNATIONAL COOPERATION AGENCY		



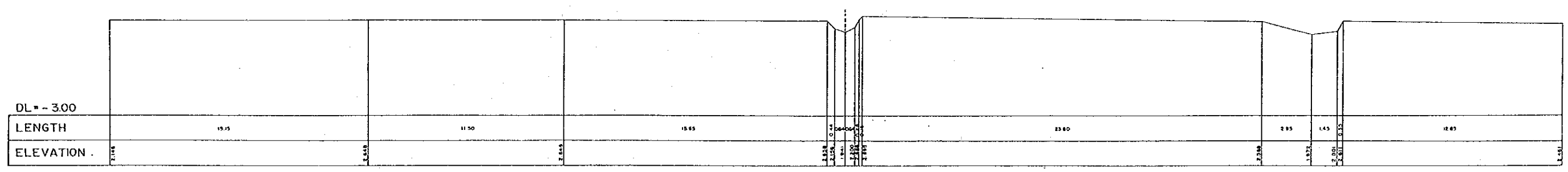
NO. 27



NO. 26




NO. 25




NO. 24

CROSS SECTION INTERVAL = 50 M
 V 1:100
 H 1:100
 OCTOBER, 12, 1990


CROSS SECTION OF RIVER		
NAME OF RIVER	PEDONGKELAN RIVER	7/10
NAME OF STUDY	THE STUDY ON URBAN DRAINAGE AND WASTE WATER DISPOSAL PROJECT IN THE CITY OF JAKARTA	
JAPAN INTERNATIONAL COOPERATION AGENCY		



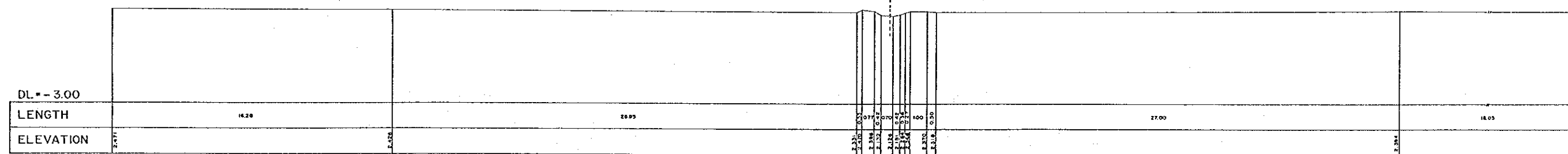
NO. 31



NO. 30

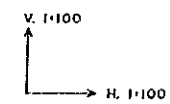


NO. 29



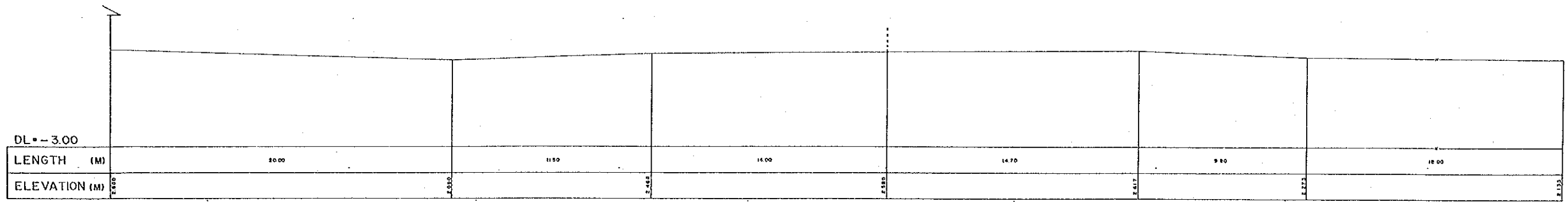
NO. 28

CROSS SECTION INTERVAL = 50 M




OCTOBER, 12, 1990


CROSS SECTION OF RIVER		
NAME OF RIVER	PEDONGKELAN RIVER	8/10
NAME OF STUDY	THE STUDY ON URBAN DRAINAGE AND WASTE WATER DISPOSAL PROJECT IN THE CITY OF JAKARTA	
JAPAN INTERNATIONAL COOPERATION AGENCY		



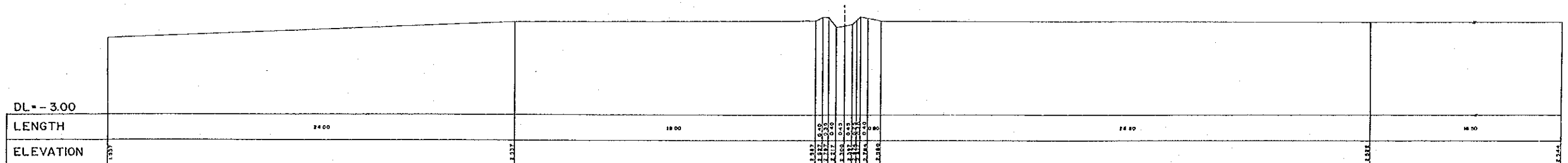
NO. 35



NO. 34



NO. 33

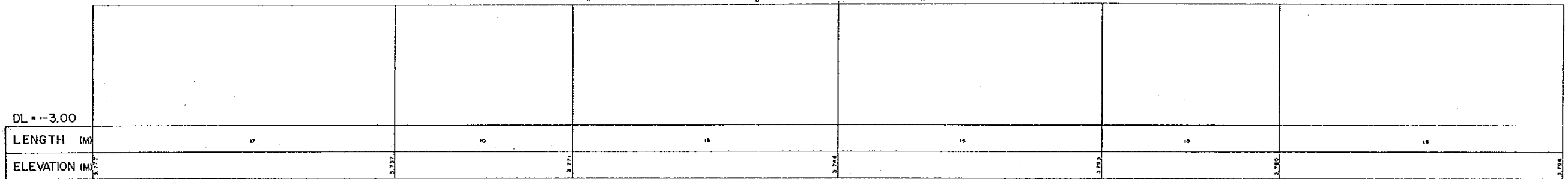


NO. 32

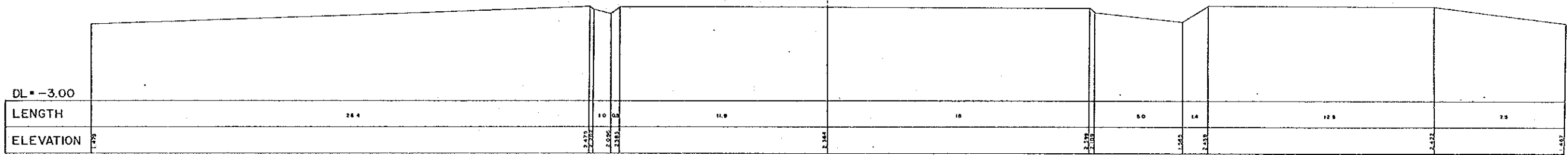
CROSS SECTION INTERVAL NO. 32 - 33 = 194 M
 NO. 33 - 34 = 211 M
 NO. 34 - 35 = 195 M
 OCTOBER, 12, 1990

V. 1:100
 H. 1:100

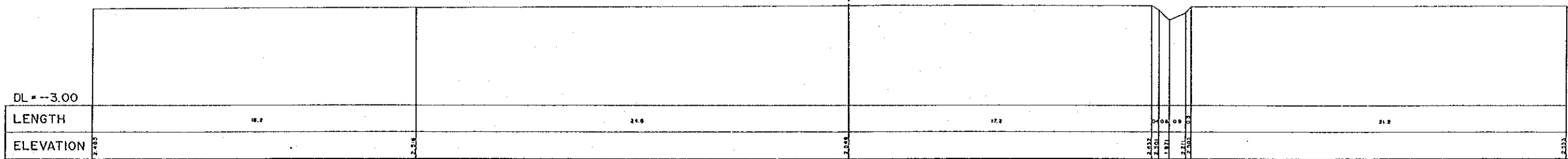
CROSS SECTION OF RIVER		
NAME OF RIVER	PEDONGKELAN RIVER	9/10
NAME OF STUDY	THE STUDY ON URBAN DRAINAGE AND WASTEWATER DISPOSAL PROJECT IN THE CITY OF JAKARTA	
JAPAN INTERNATIONAL COOPERATION AGENCY		



NO. 38



NO. 37



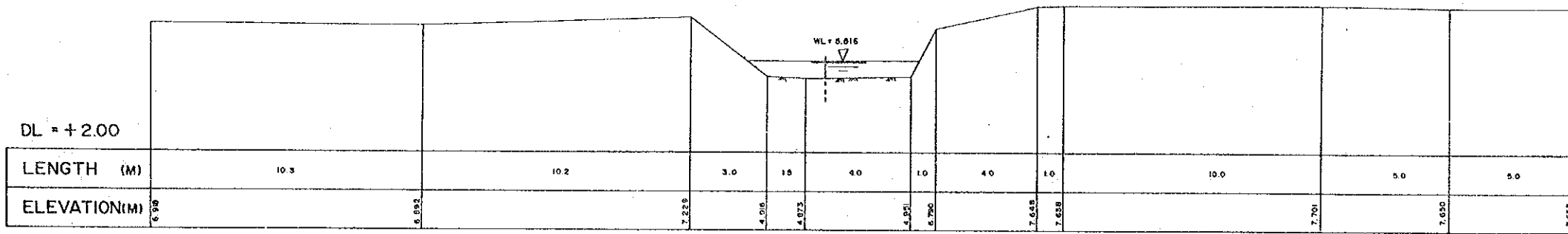
NO. 36

CROSS SECTION INTERVAL NO. 36-37 = 213 M
NO. 37-38 = 133 M

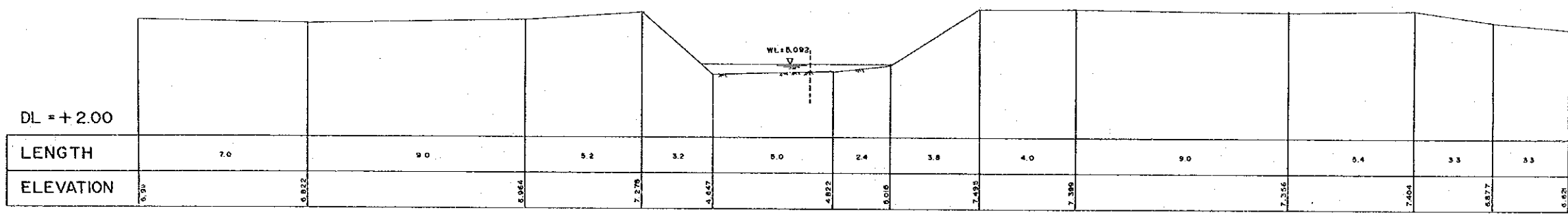
V. 1:100
H. 1:100

OCTOBER, 12, 1990

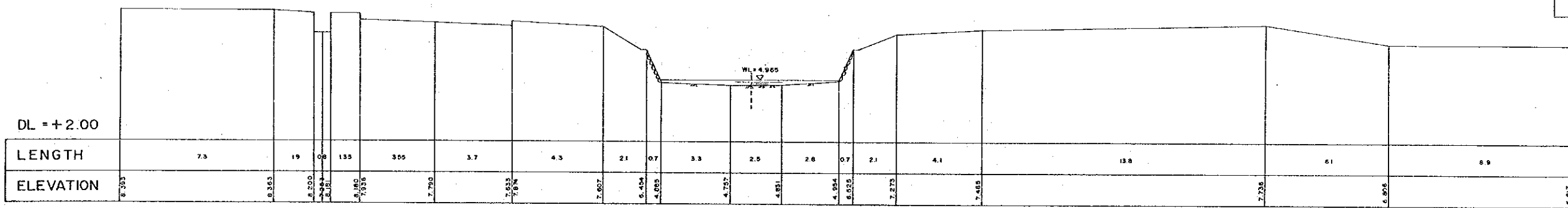
CROSS SECTION OF RIVER		
NAME OF RIVER	PEDONGKELAN RIVER	10/10
NAME OF STUDY	THE STUDY ON URBAN DRAINAGE AND WASTEWATER DISPOSAL PROJECT IN THE CITY OF JAKARTA	
JAPAN INTERNATIONAL COOPERATION AGENCY		



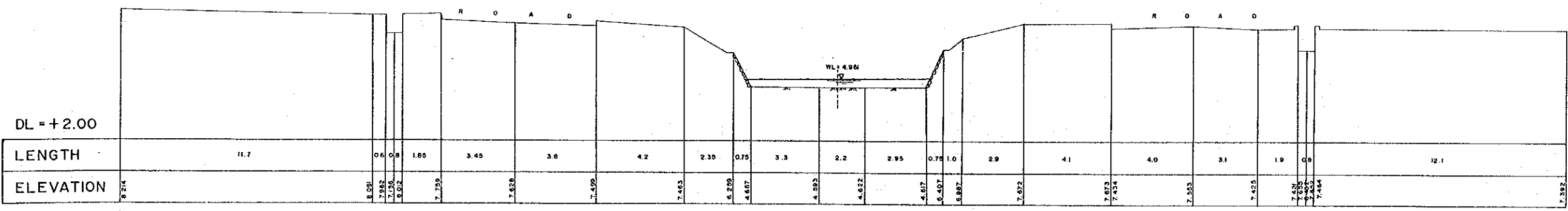
NO: 3



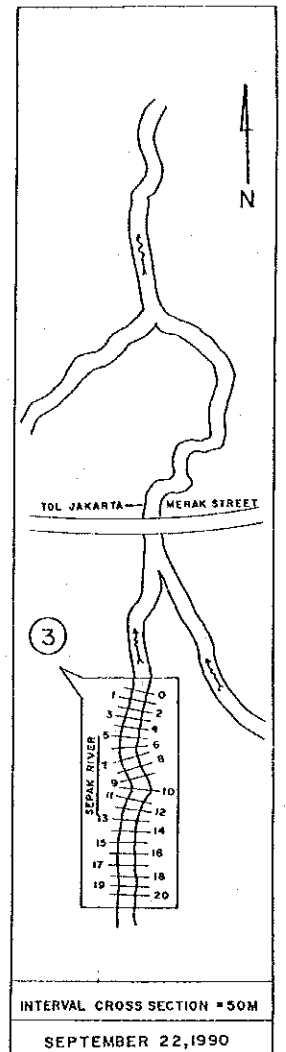
NO: 2



NO: 1

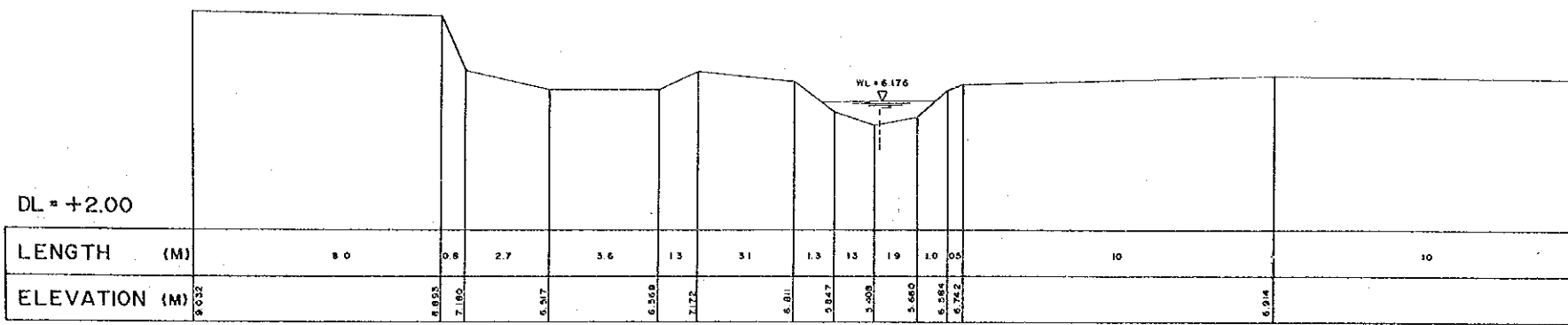


NO: 0

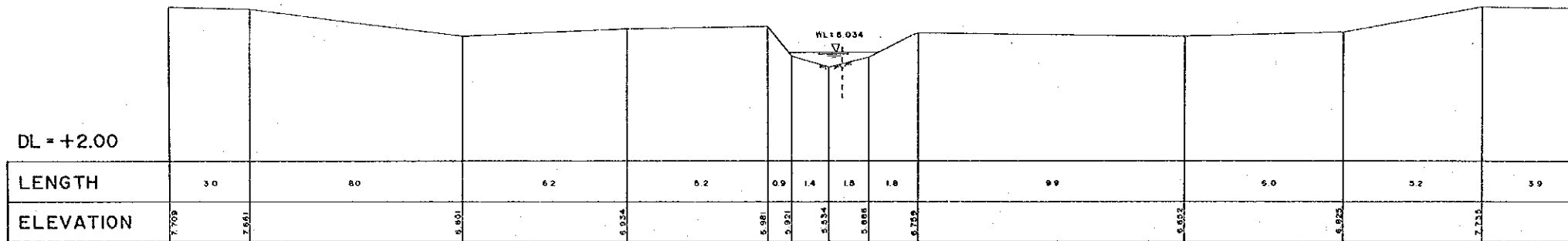


V. I : 100
H. I : 100

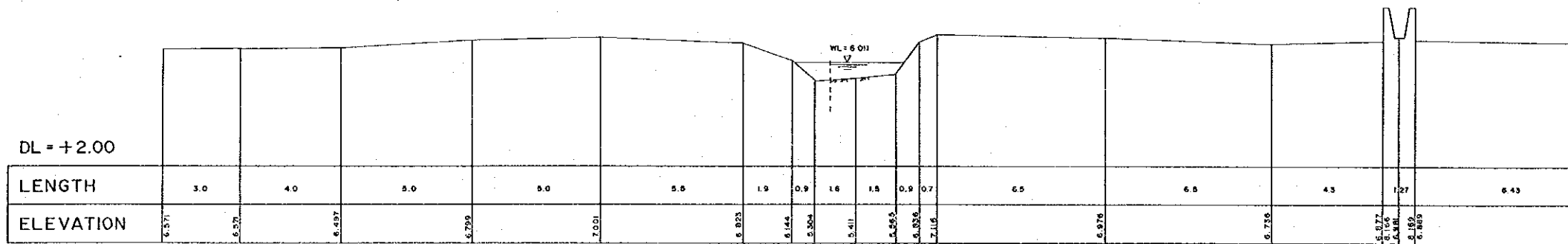
CROSS SECTION OF RIVER		
NAME OF RIVER	SEPAK RIVER	1/9
NAME OF STUDY	THE STUDY ON URBAN DRAINAGE AND WASTE WATER DISPOSAL PROJECT IN THE CITY OF JAKARTA	
JAPAN INTERNATIONAL COOPERATION AGENCY		



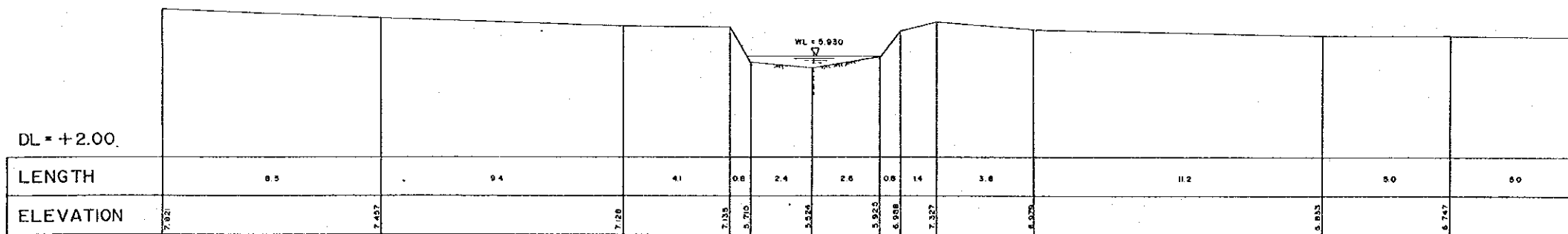
NO: 7



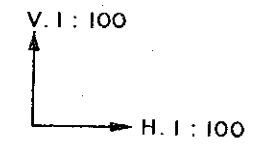
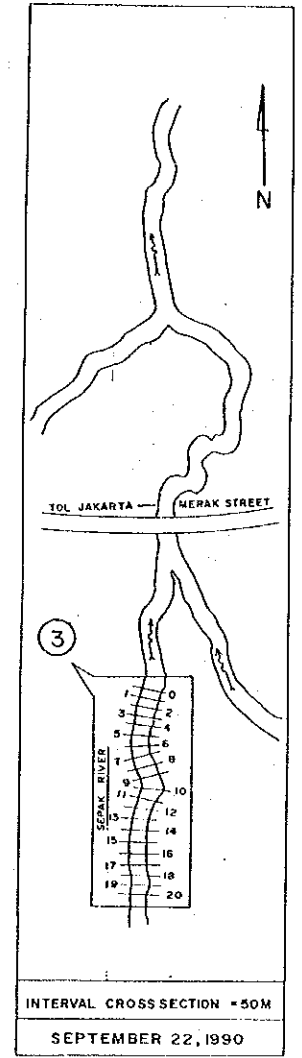
NO: 6



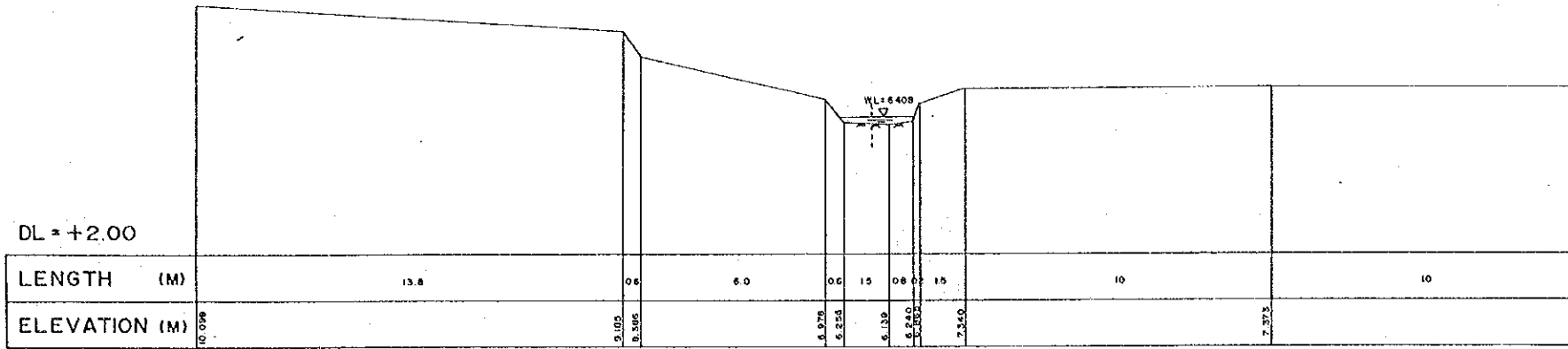
NO: 5



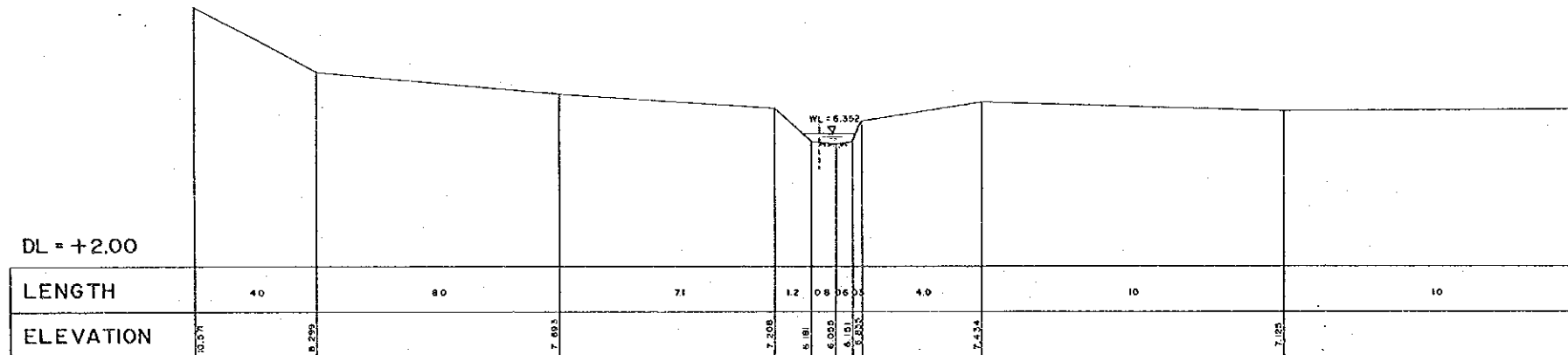
NO: 4



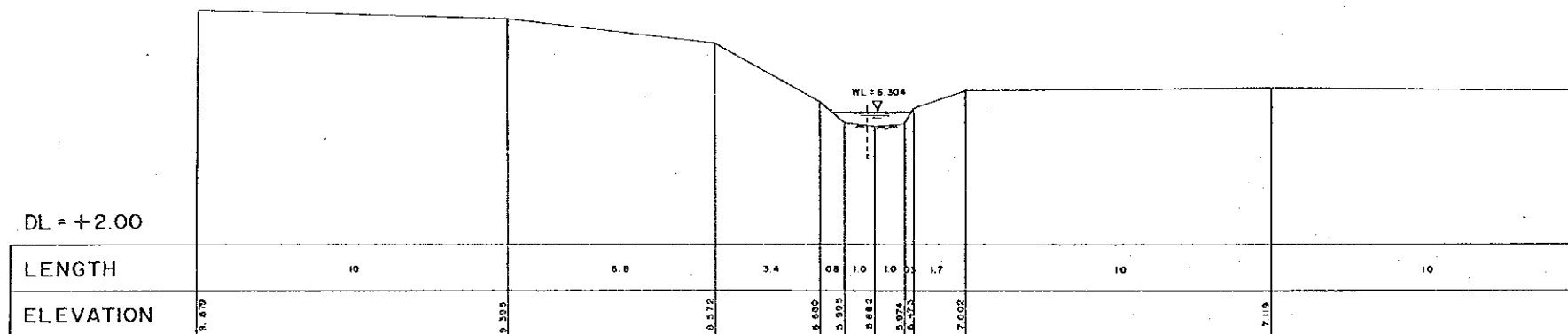
CROSS SECTION OF RIVER		
NAME OF RIVER	SEPAK RIVER	2/9
NAME OF STUDY	THE STUDY ON URBAN DRAINAGE AND WASTEWATER DISPOSAL PROJECT IN THE CITY OF JAKARTA	
JAPAN INTERNATIONAL COOPERATION AGENCY		



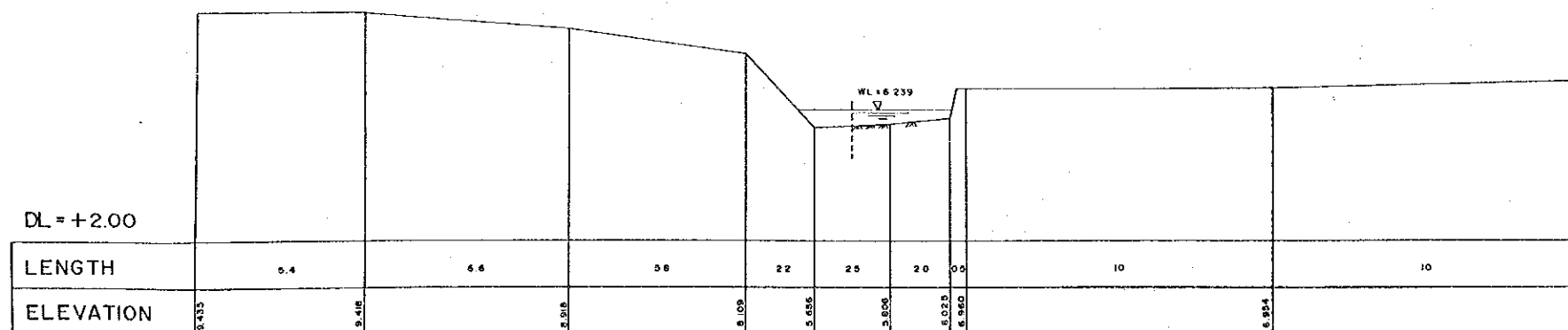
NO: 11



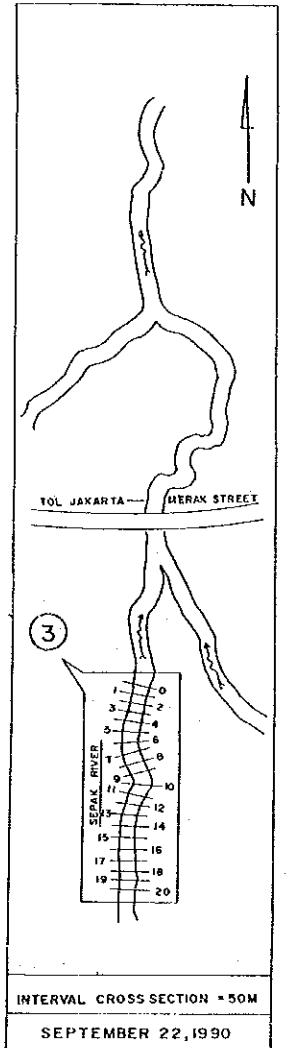
NO: 10



NO: 9

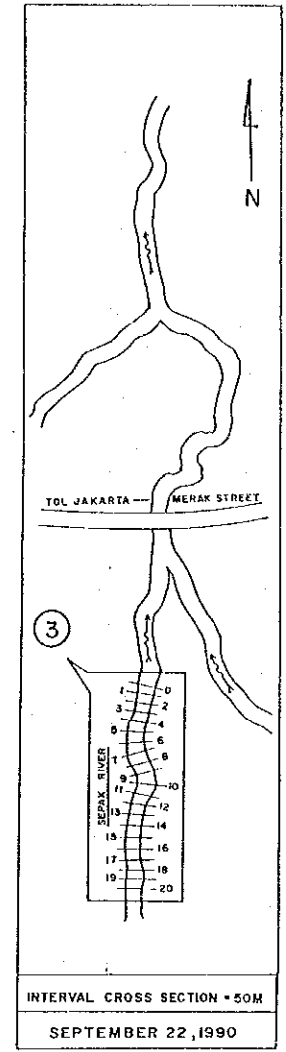
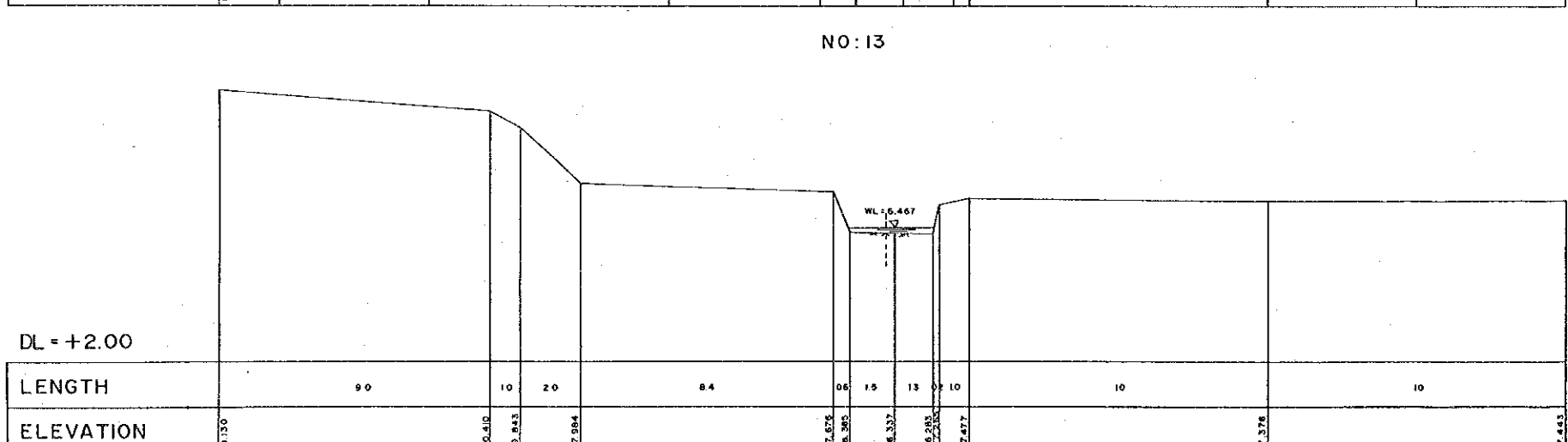
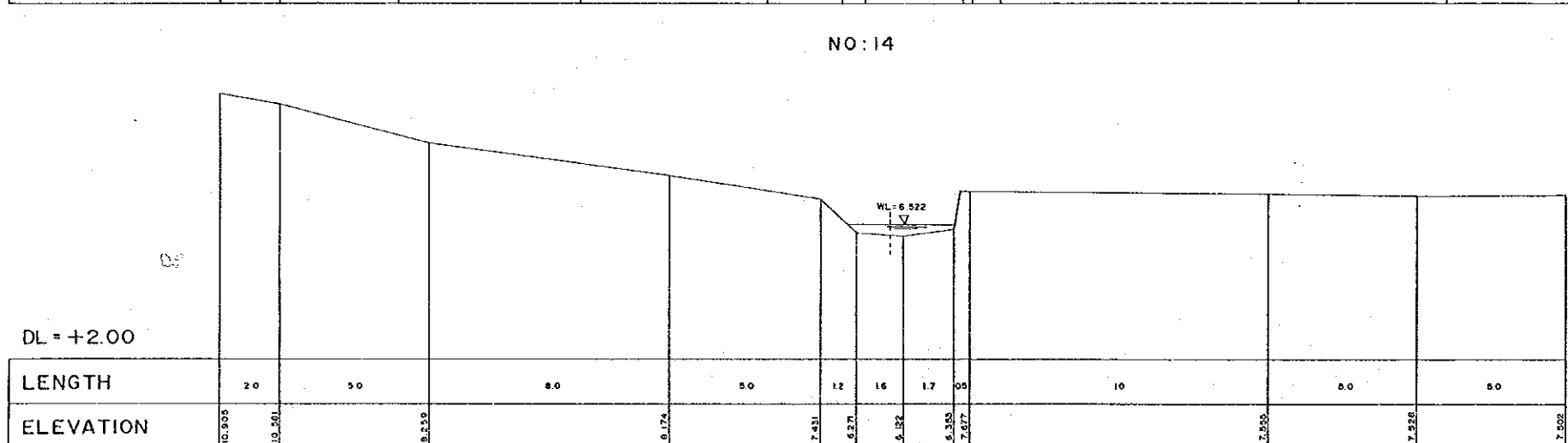
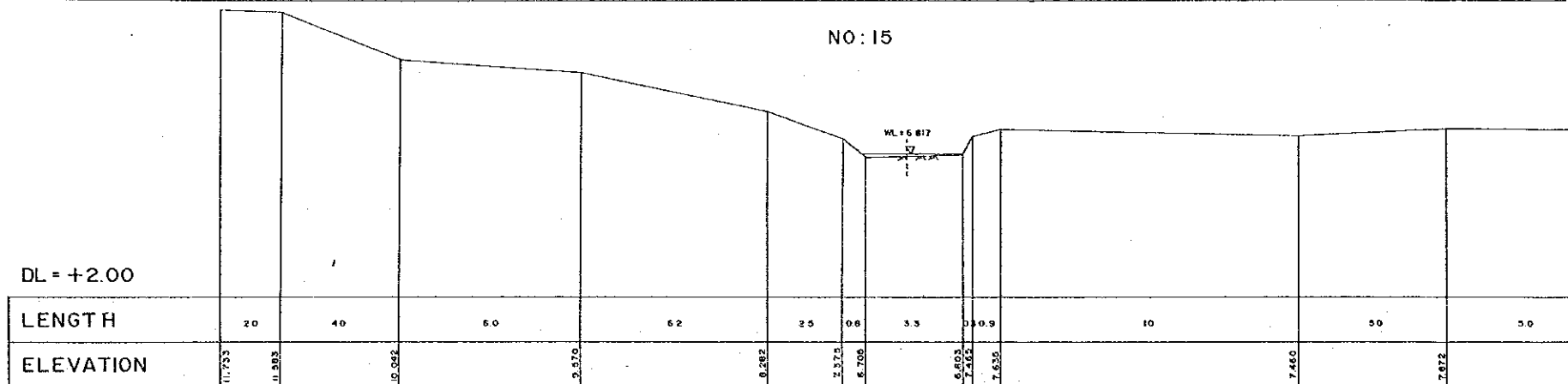
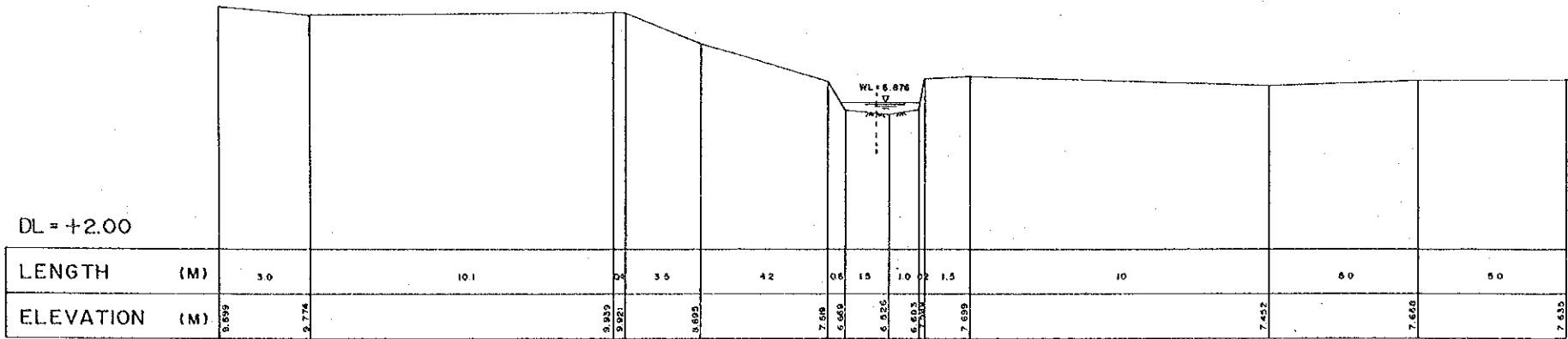


NO: 8



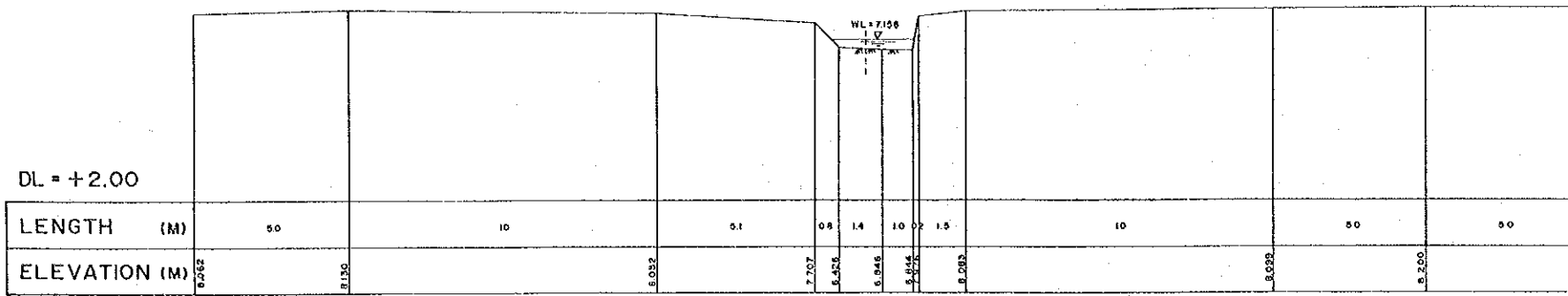
V. 1 : 100
H. 1 : 100

CROSS SECTION OF RIVER		
NAME OF RIVER	SEPAK RIVER	3/9
NAME OF STUDY	THE STUDY ON URBAN DRAINAGE AND WASTE WATER DISPOSAL PROJECT IN THE CITY OF JAKARTA	
JAPAN INTERNATIONAL COOPERATION AGENCY		

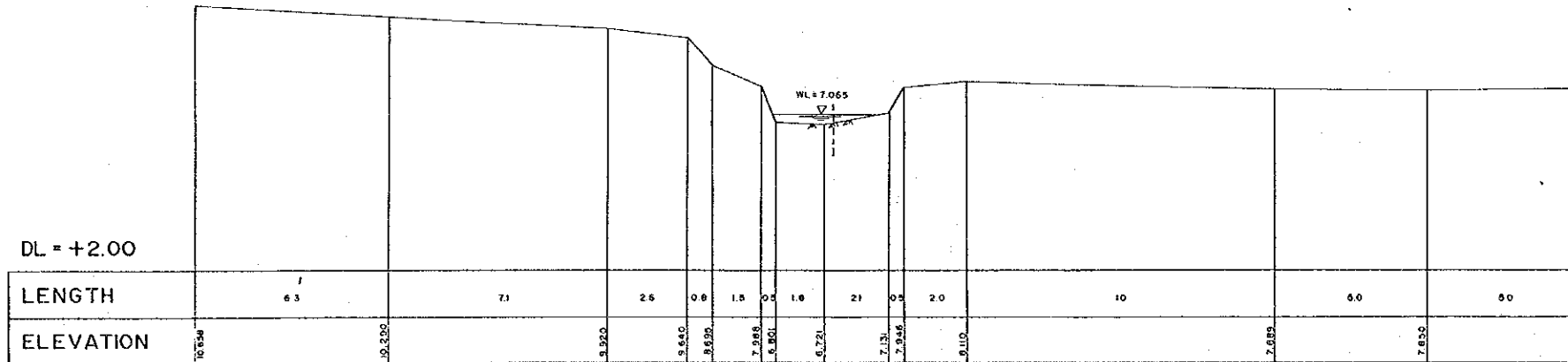


V. I : 100
H. I : 100

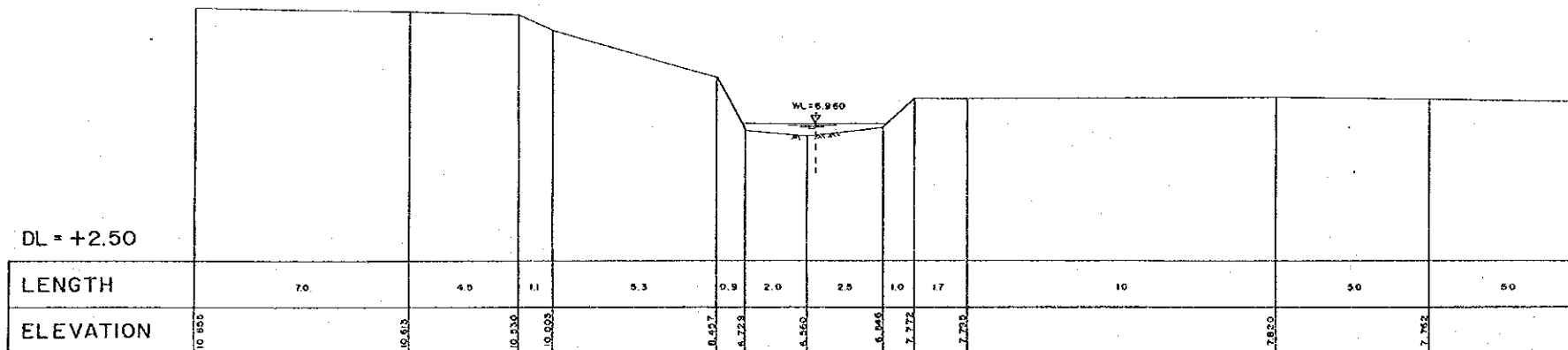
CROSS SECTION OF RIVER		
NAME OF RIVER	SEPAK RIVER	4/9
NAME OF STUDY	THE STUDY ON URBAN DRAINAGE AND WASTEWATER DISPOSAL PROJECT IN THE CITY OF JAKARTA	
JAPAN INTERNATIONAL COOPERATION AGENCY		



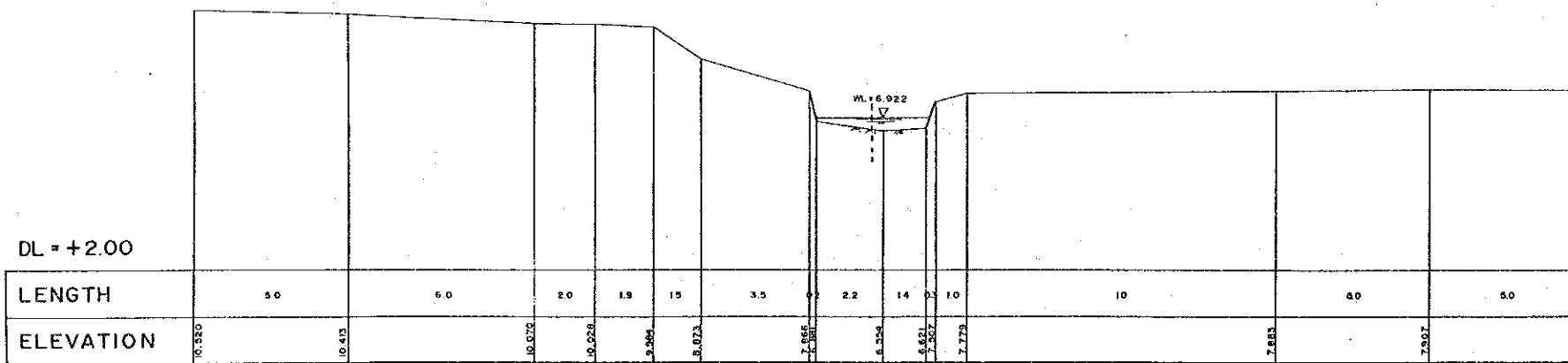
NO : 19



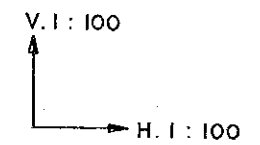
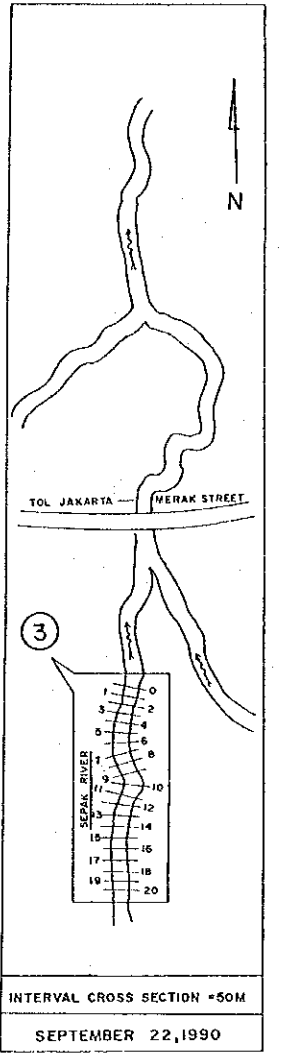
NO : 18



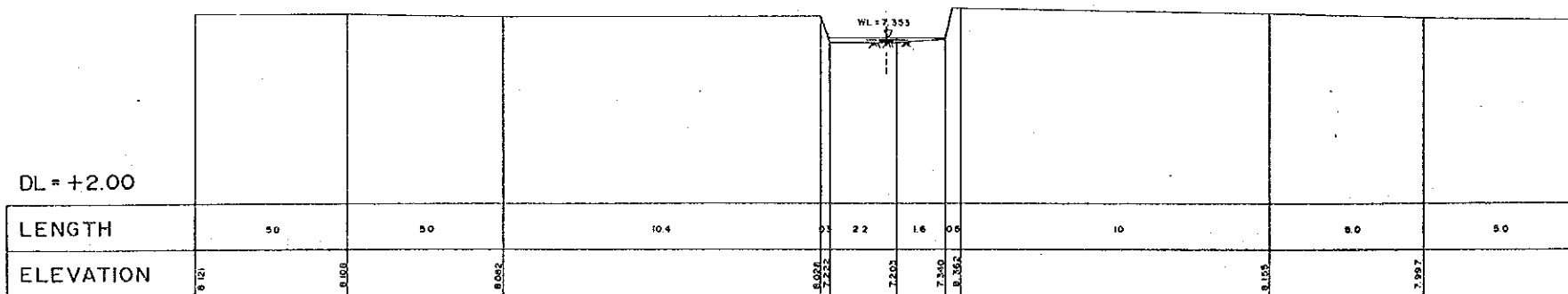
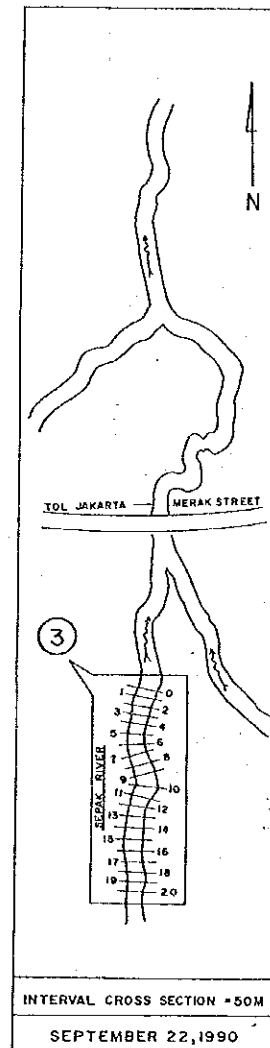
NO : 17



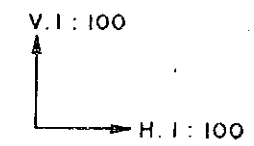
NO : 16



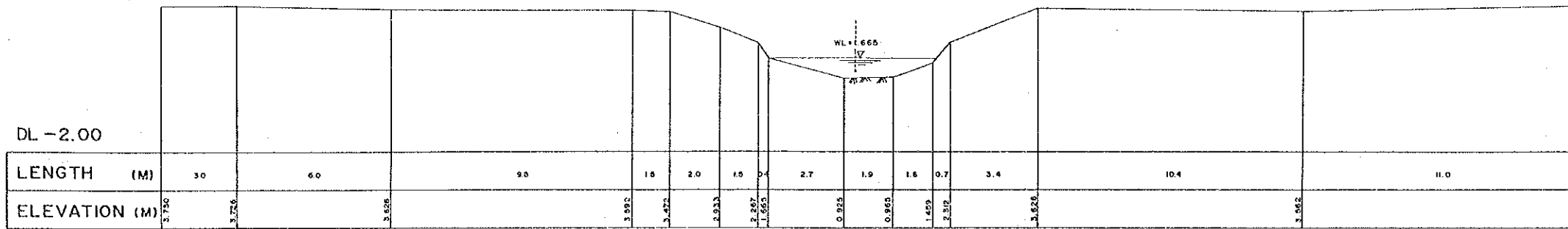
CROSS SECTION OF RIVER		
NAME OF RIVER	SEPAK RIVER	5/9
NAME OF STUDY	THE STUDY ON URBAN DRAINAGE AND WASTEWATER DISPOSAL PROJECT IN THE CITY OF JAKARTA	
JAPAN INTERNATIONAL COOPERATION AGENCY		



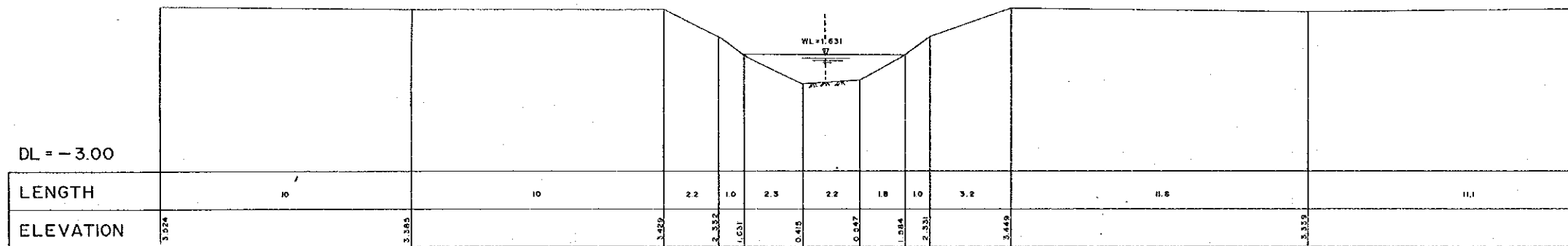
NO : 20



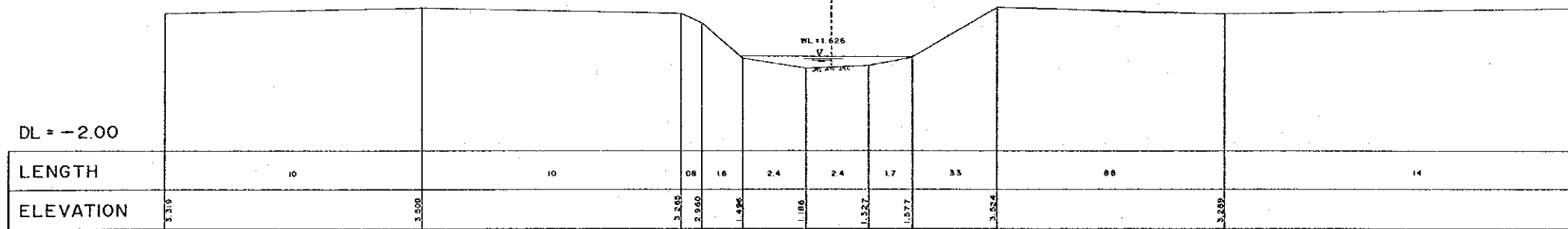
CROSS SECTION OF RIVER		
NAME OF RIVER	SEPAK RIVER	6/9
NAME OF STUDY	THE STUDY ON URBAN DRAINAGE AND WASTEWATER DISPOSAL PROJECT IN THE CITY OF JAKARTA	
JAPAN INTERNATIONAL COOPERATION AGENCY		



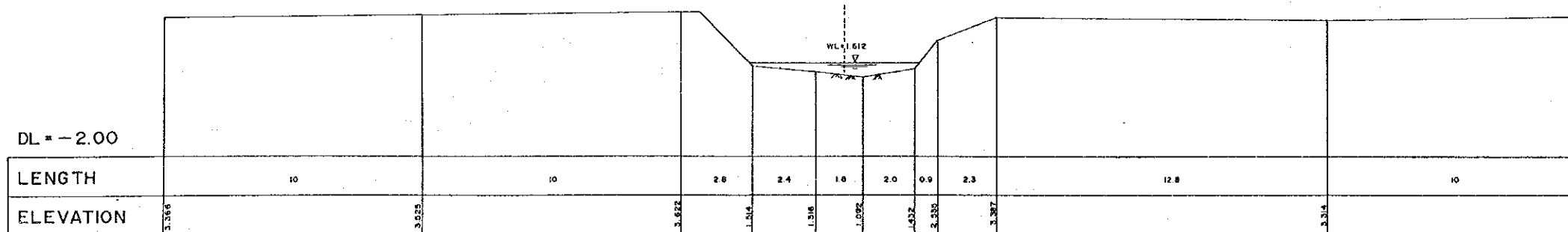
NO: 24



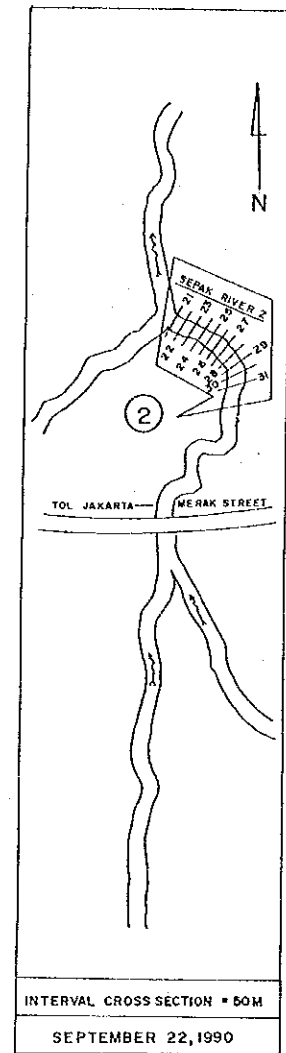
NO: 23



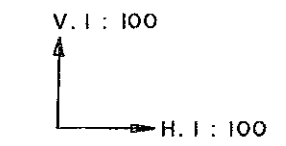
NO: 22



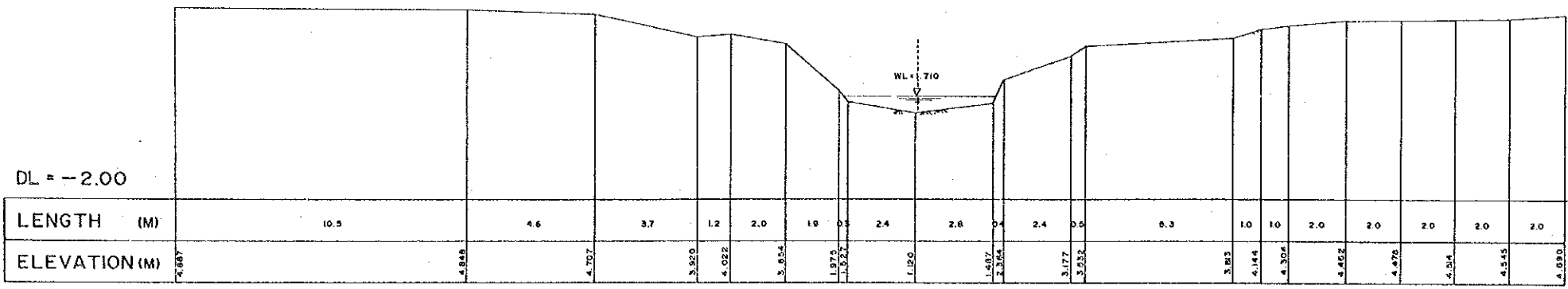
NO: 21



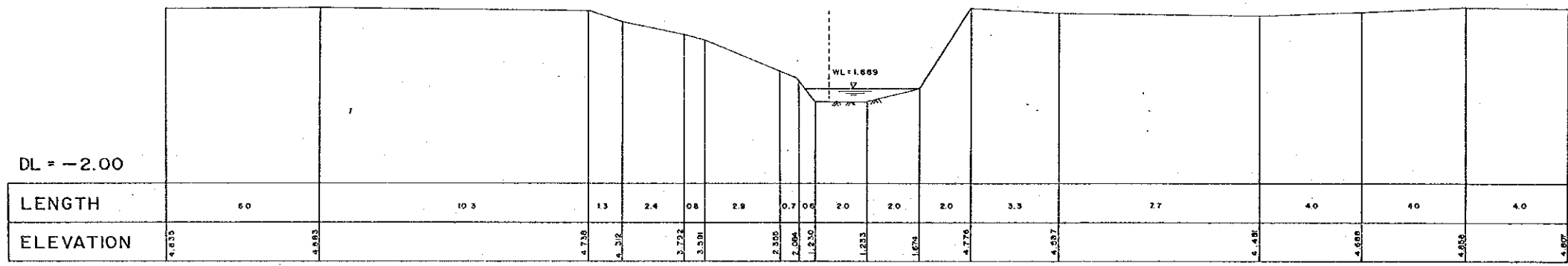
INTERVAL CROSS SECTION = 50M
SEPTEMBER 22, 1990



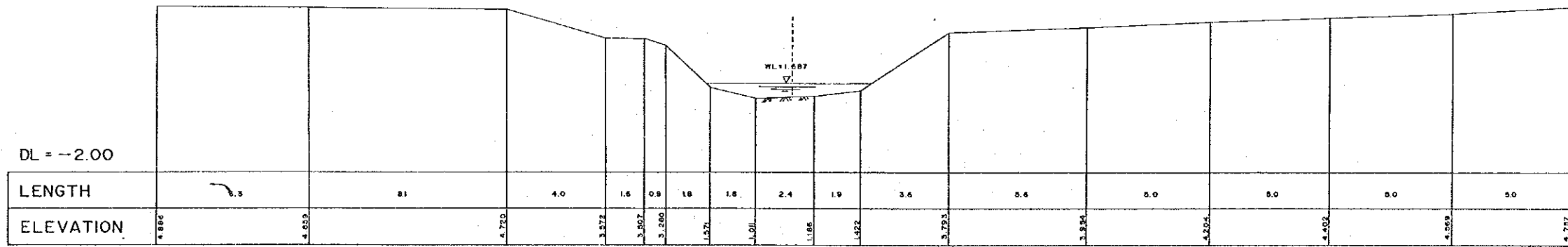
CROSS SECTION OF RIVER		
NAME OF RIVER	SEPAK RIVER 2	7/9
NAME OF STUDY	THE STUDY ON URBAN DRAINAGE AND WASTEWATER DISPOSAL PROJECT IN THE CITY OF JAKARTA	
JAPAN INTERNATIONAL COOPERATION AGENCY		



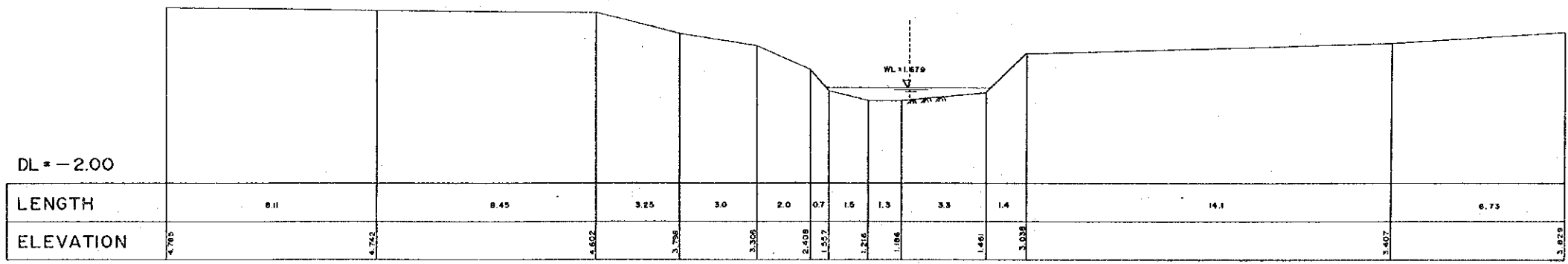
NO: 28



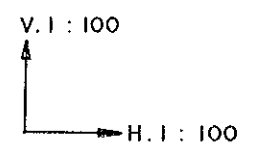
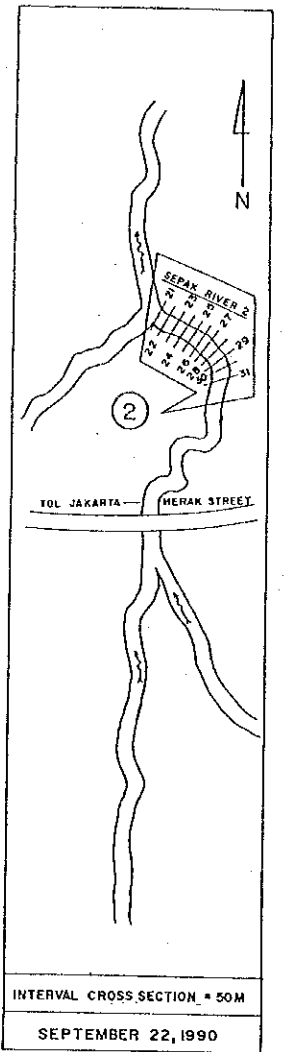
NO: 27



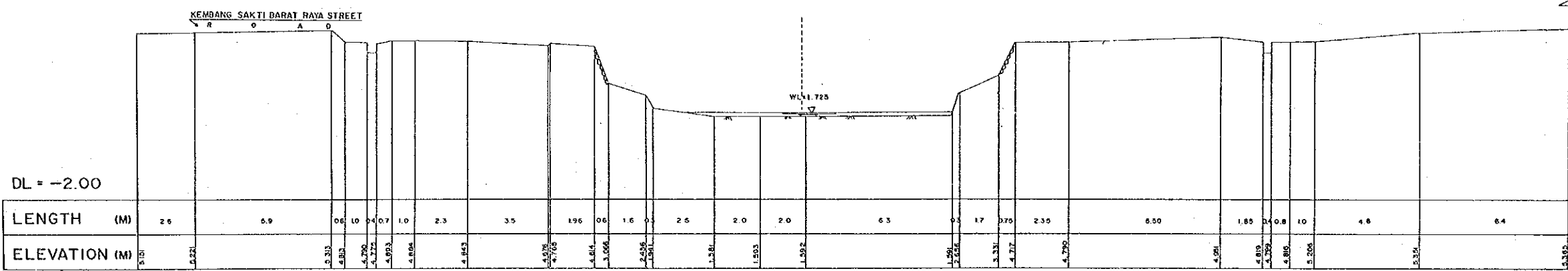
NO: 26



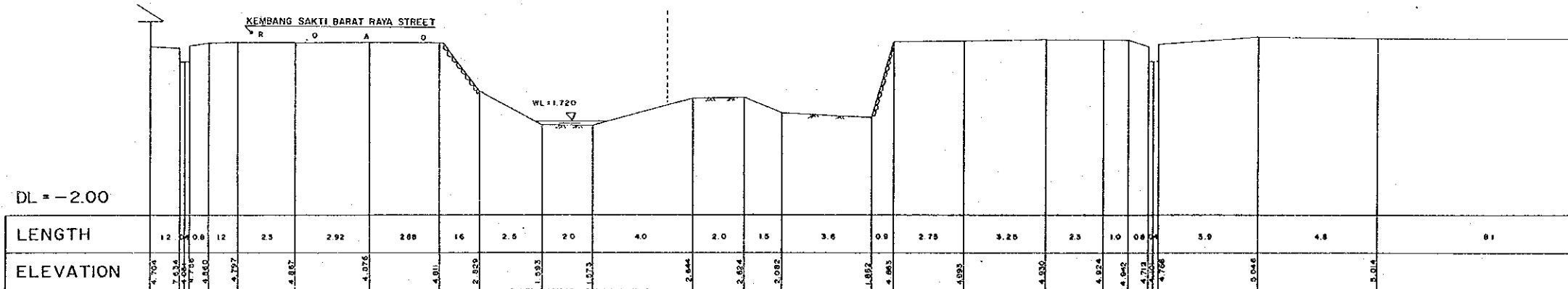
NO: 25



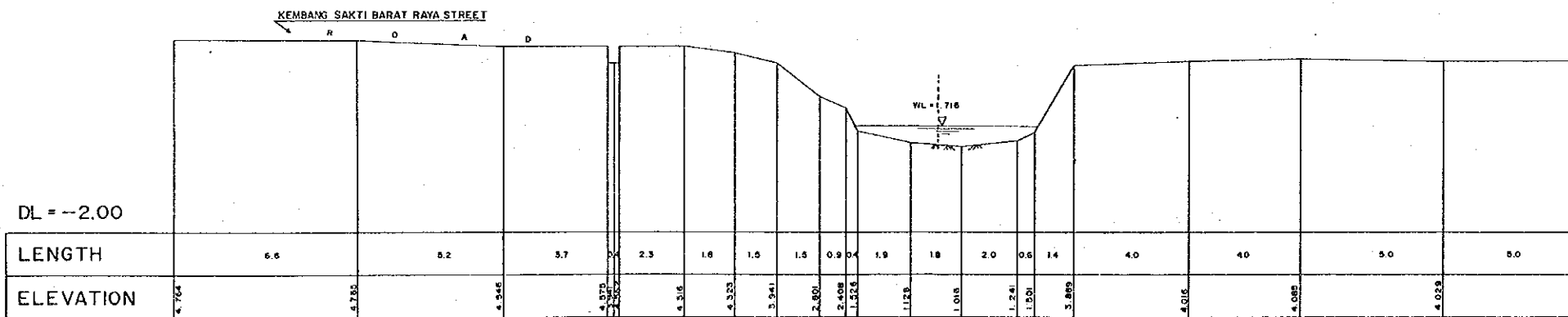
CROSS SECTION OF RIVER		
NAME OF RIVER	SEPAK RIVER 2	8/9
NAME OF STUDY	THE STUDY ON URBAN DRAINAGE AND WASTE WATER DISPOSAL PROJECT IN THE CITY OF JAKARTA	
JAPAN INTERNATIONAL COOPERATION AGENCY		



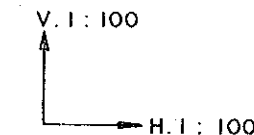
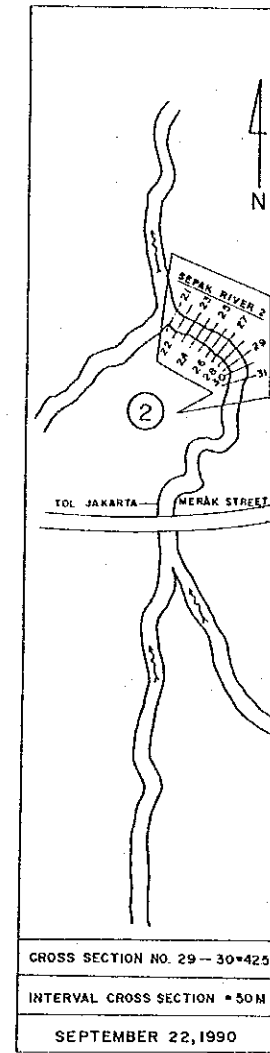
NO: 31



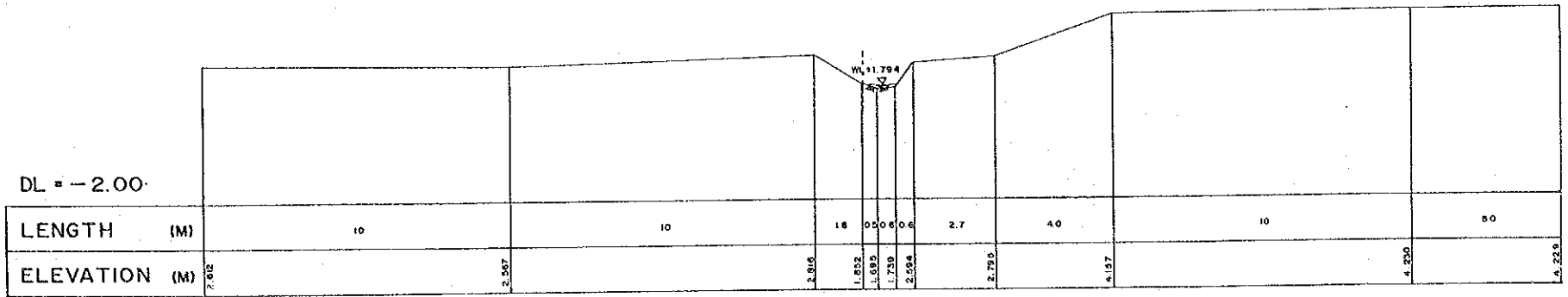
NO: 30



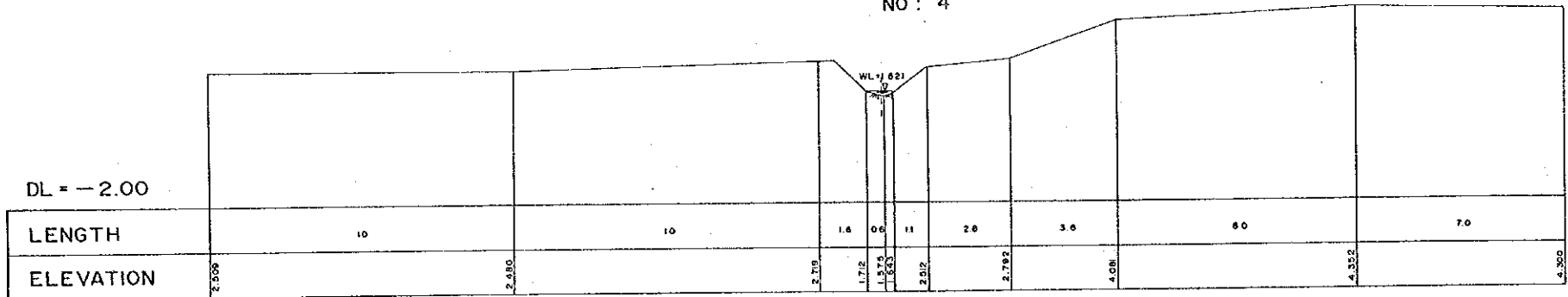
NO: 29



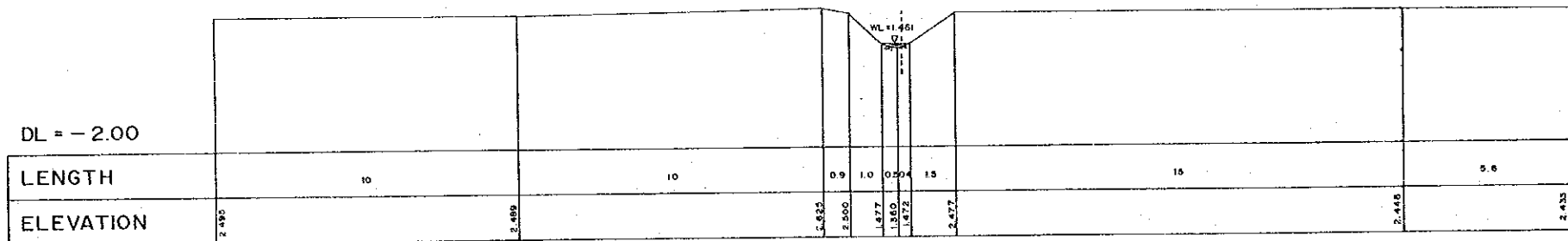
CROSS SECTION OF RIVER		
NAME OF RIVER	SEPAK RIVER 2	9/9
NAME OF STUDY	THE STUDY ON URBAN DRAINAGE AND WASTE WATER DISPOSAL PROJECT IN THE CITY OF JAKARTA	
JAPAN INTERNATIONAL COOPERATION AGENCY		



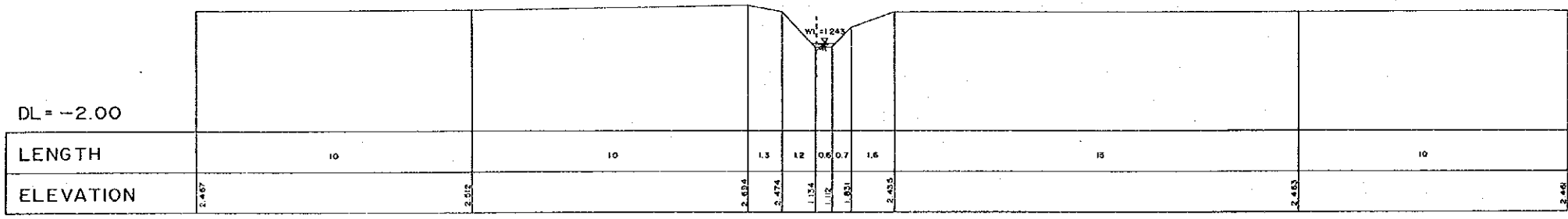
NO : 4



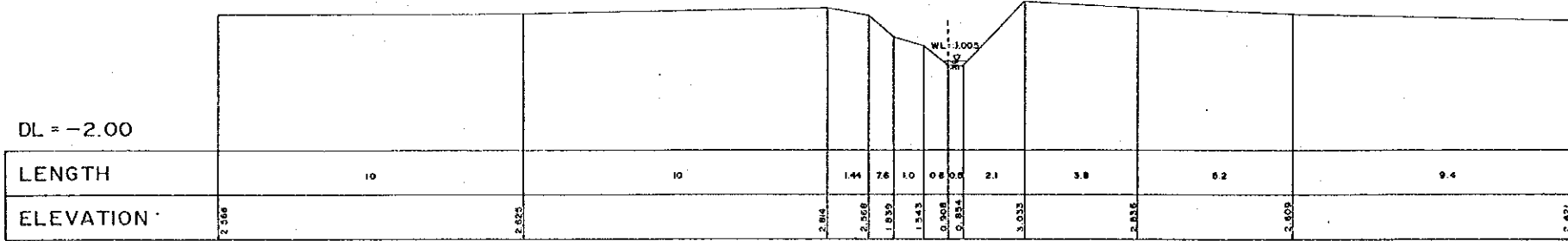
NO : 3



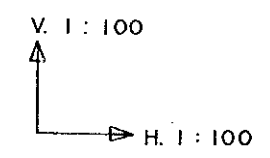
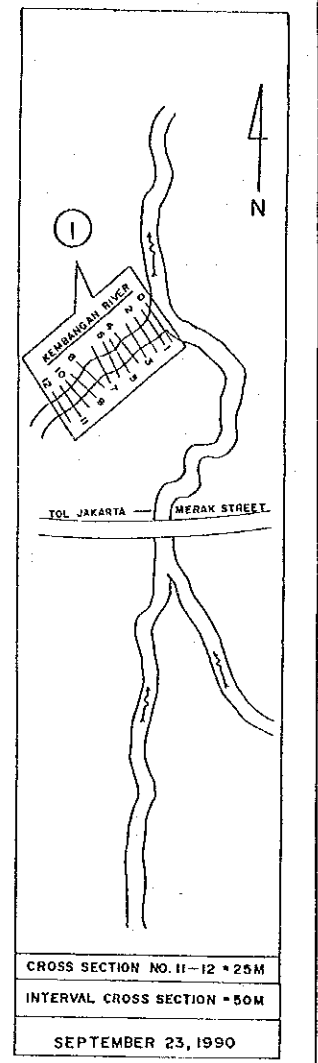
NO : 2



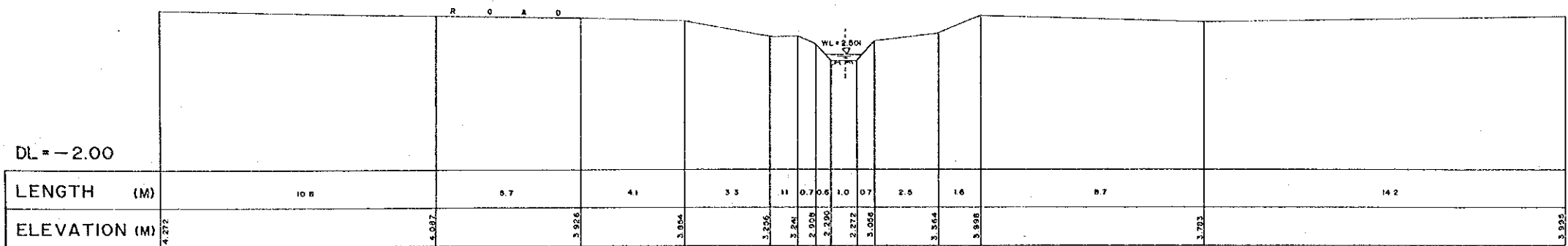
NO : 1



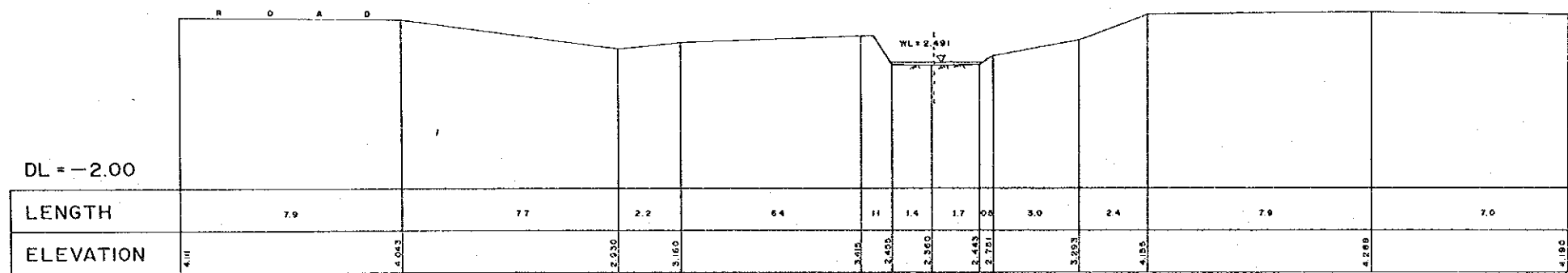
NO : 0



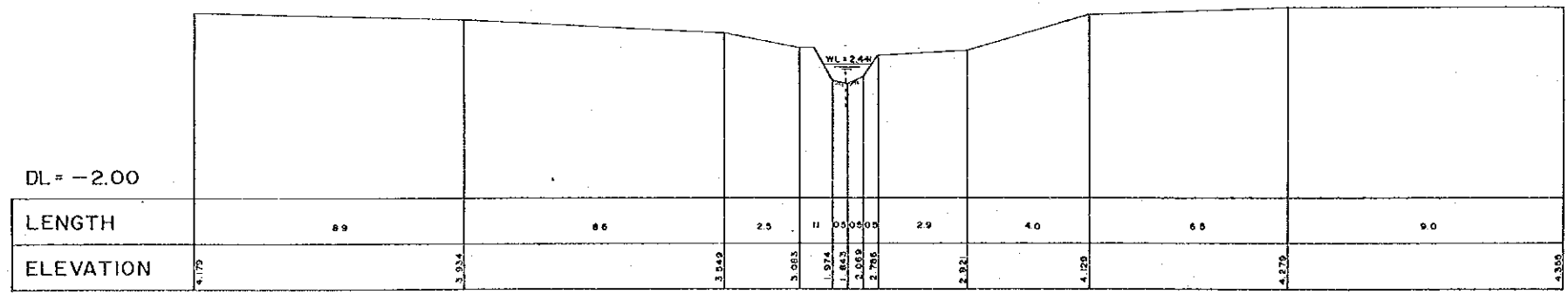
CROSS SECTION OF RIVER		
NAME OF RIVER	KEMBANGAN RIVER	1/3
NAME OF STUDY	THE STUDY ON URBAN DRAINAGE AND WASTEWATER DISPOSAL PROJECT IN THE CITY OF JAKARTA	
JAPAN INTERNATIONAL COOPERATION AGENCY		



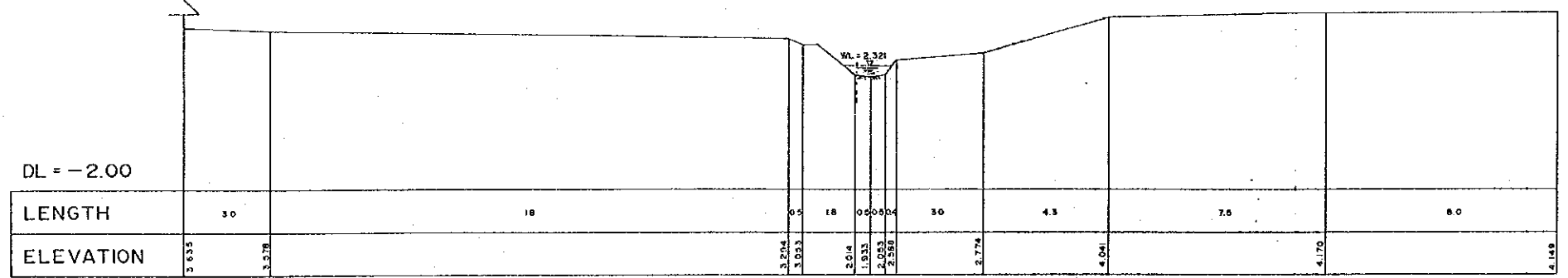
NO : 8



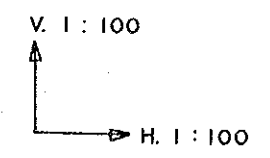
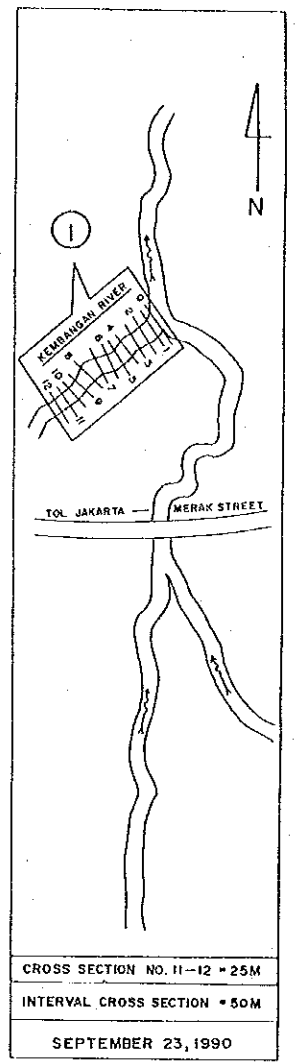
NO : 7



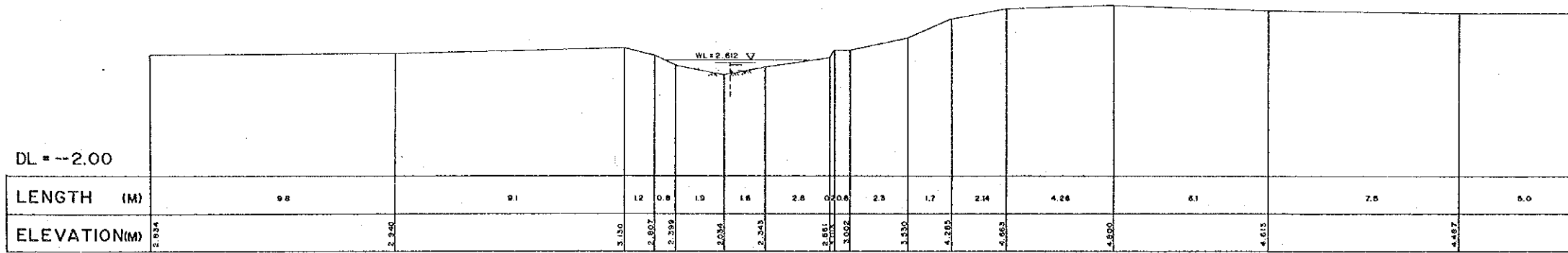
NO : 6



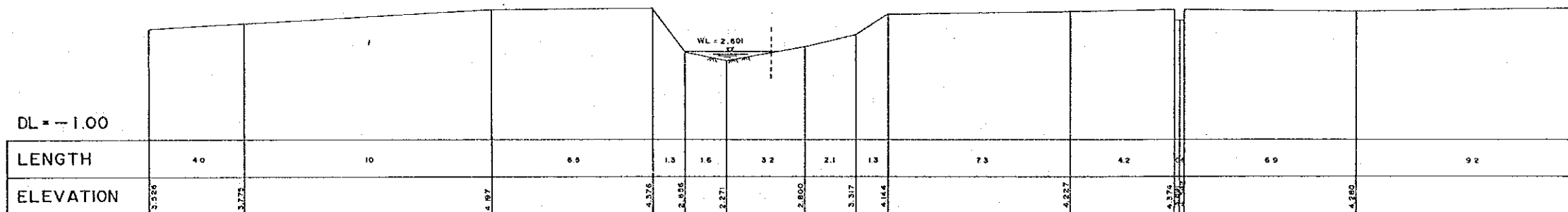
NO : 5



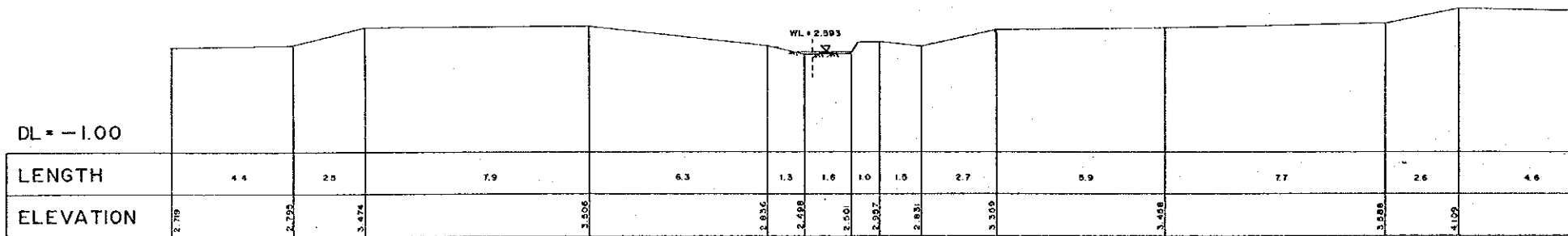
CROSS SECTION OF RIVER		
NAME OF RIVER	KEMBANGAN RIVER	2/3
NAME OF STUDY	THE STUDY ON URBAN DRAINAGE AND WASTEWATER DISPOSAL PROJECT IN THE CITY OF JAKARTA	
JAPAN INTERNATIONAL COOPERATION AGENCY		



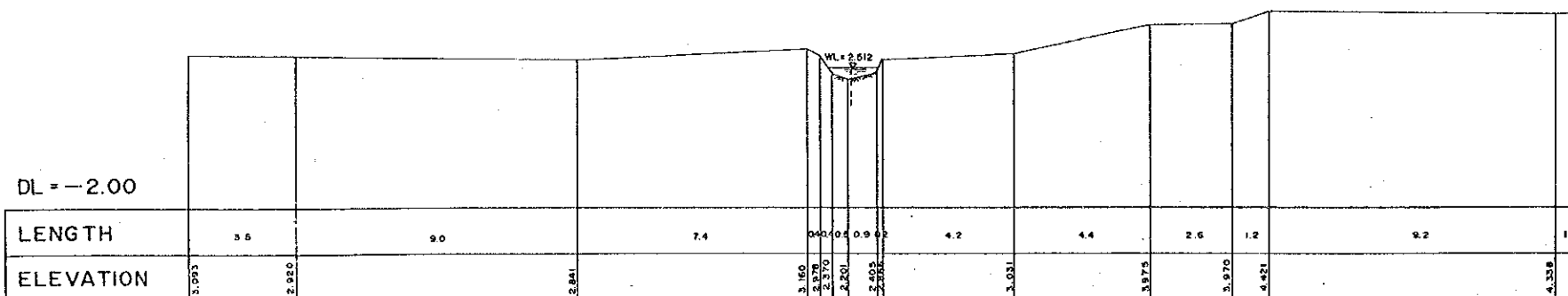
NO : 12



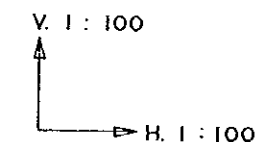
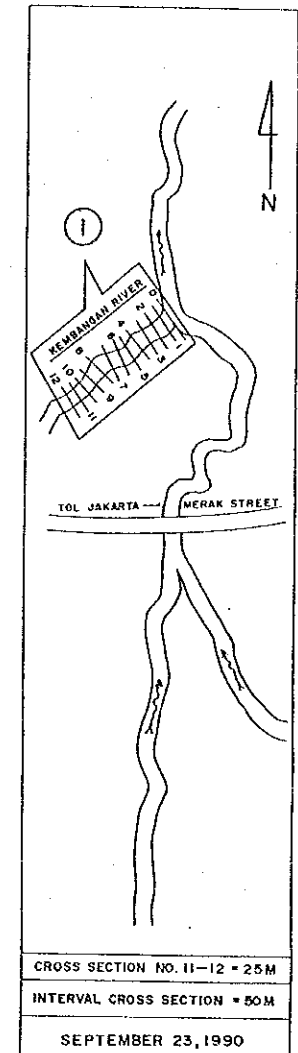
NO : 11



NO : 10



NO : 9



CROSS SECTION OF RIVER		
NAME OF RIVER	KEMBANGAN RIVER	3/3
NAME OF STUDY	THE STUDY ON URBAN DRAINAGE AND WASTEWATER DISPOSAL PROJECT IN THE CITY OF JAKARTA	
JAPAN INTERNATIONAL COOPERATION AGENCY		