


THE REPUBLIC OF INDONESIA
DIRECTORATE GENERAL OF HIGHWAYS
MINISTRY OF PUBLIC WORKS

**FEASIBILITY STUDY ON
THE CIKAMPEK-CIREBON TOLLWAY
PROJECT
DRAWINGS**




MARCH 1990

JAPAN INTERNATIONAL COOPERATION AGENCY

SSF
██████████
90-012(3/3)

JICA LIBRARY



1092169(0)

22638

13.7

THE REPUBLIC OF INDONESIA
DIRECTORATE GENERAL OF HIGHWAYS
MINISTRY OF PUBLIC WORKS

**FEASIBILITY STUDY ON
THE CIKAMPEK-CIREBON TOLLWAY
PROJECT
DRAWINGS**

MARCH 1990

JAPAN INTERNATIONAL COOPERATION AGENCY

国際協力事業団

22639

INDEX OF DRAWINGS

INDEX OF SHEETS	SCALE	SHEET NO.
MAP OF PROJECT AREA	1 : 500,000	01
TYPICAL CROSS SECTION	1 : 100 1 : 200	02
KEY MAP	1 : 500,000	06
PLAN AND PROFILE	H=1:10,000V=1:1,000	07
INTERCHANGE PLANS	1 : 5,000	49
SERVICE AREA PLANS	1 : 5,000	63
PARKING AREA/TOLLGATE	1 : 1,000	65
BRIDGE PLANS	1 : 300/400/1,000	66

PROJECT	PROVINCE	SHEET NO	TOTAL SHEET
CIKAMPEK-CIREBON TOLLWAY	WEST JAWA	01	08
PROJECT LOCATION MAP		SCALE 1:500 000	

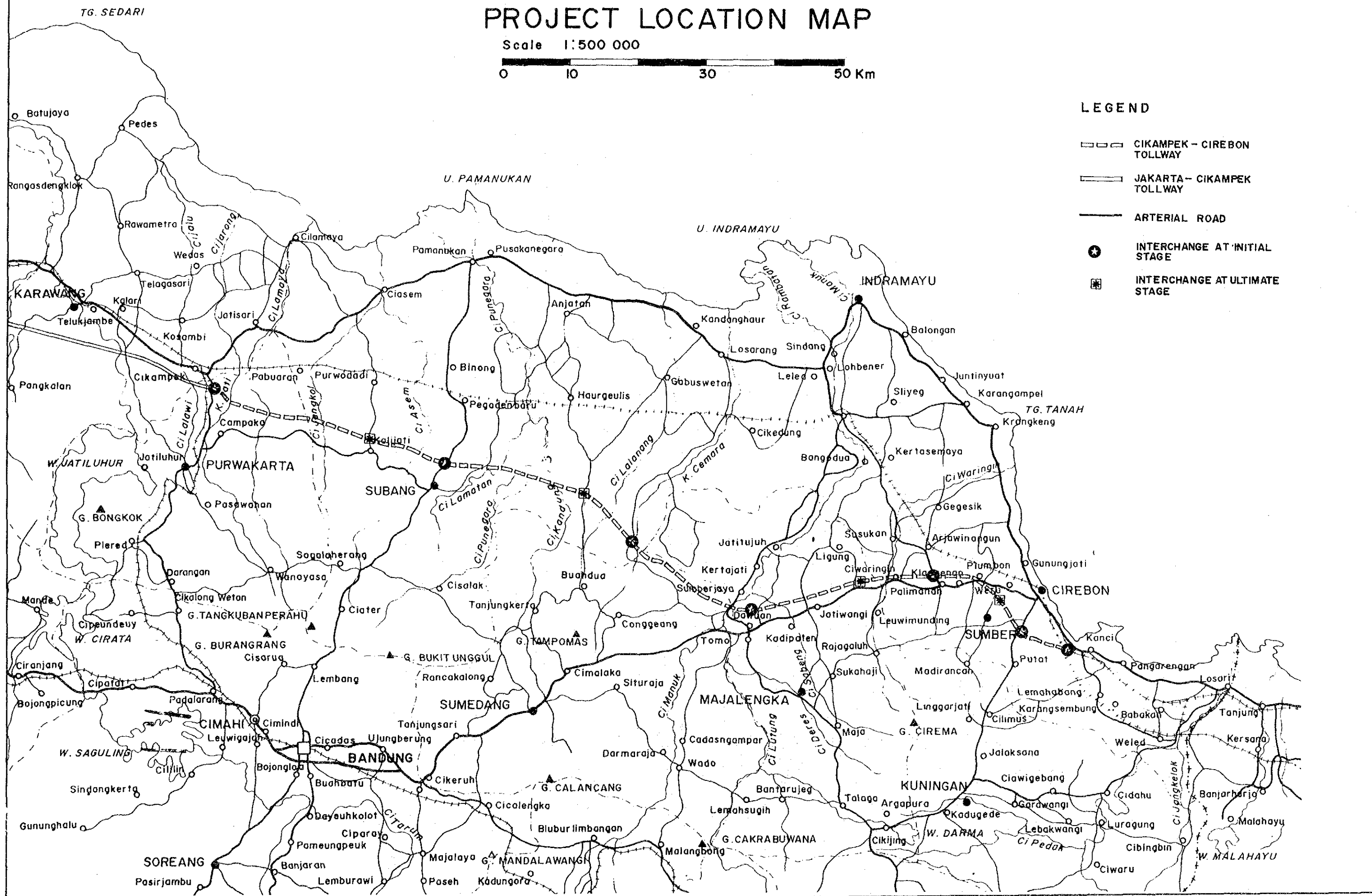
PROJECT LOCATION MAP

Scale 1:500 000



LEGEND

- CIKAMPEK - CIREBON TOLLWAY
- JAKARTA - CIKAMPEK TOLLWAY
- ARTERIAL ROAD
- INTERCHANGE AT INITIAL STAGE
- INTERCHANGE AT ULTIMATE STAGE

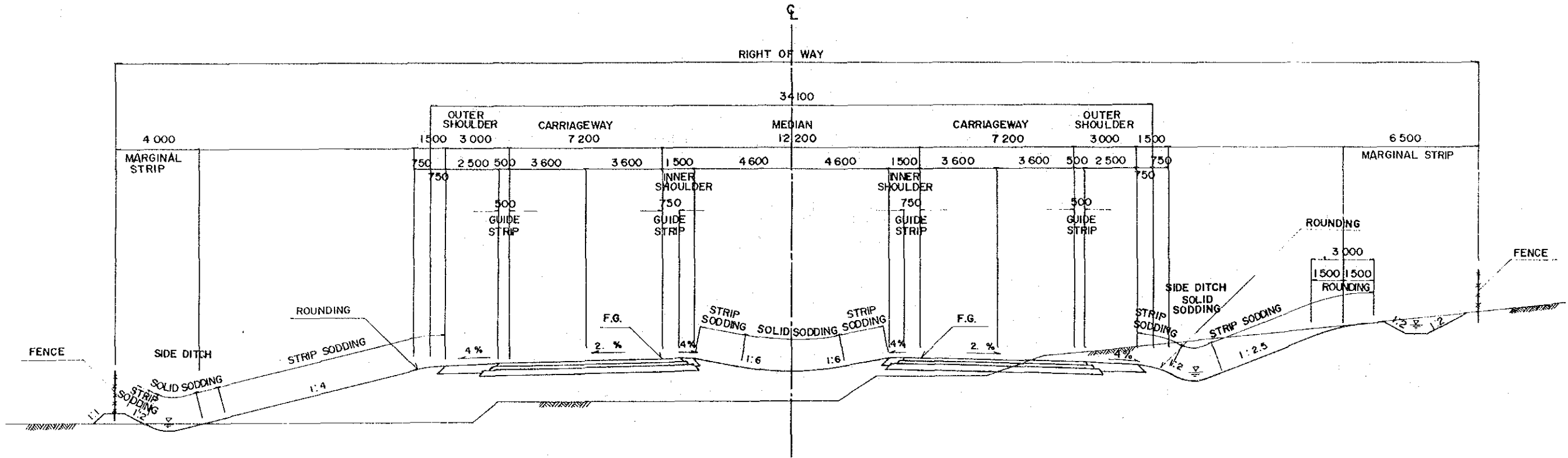


THROUGHWAY

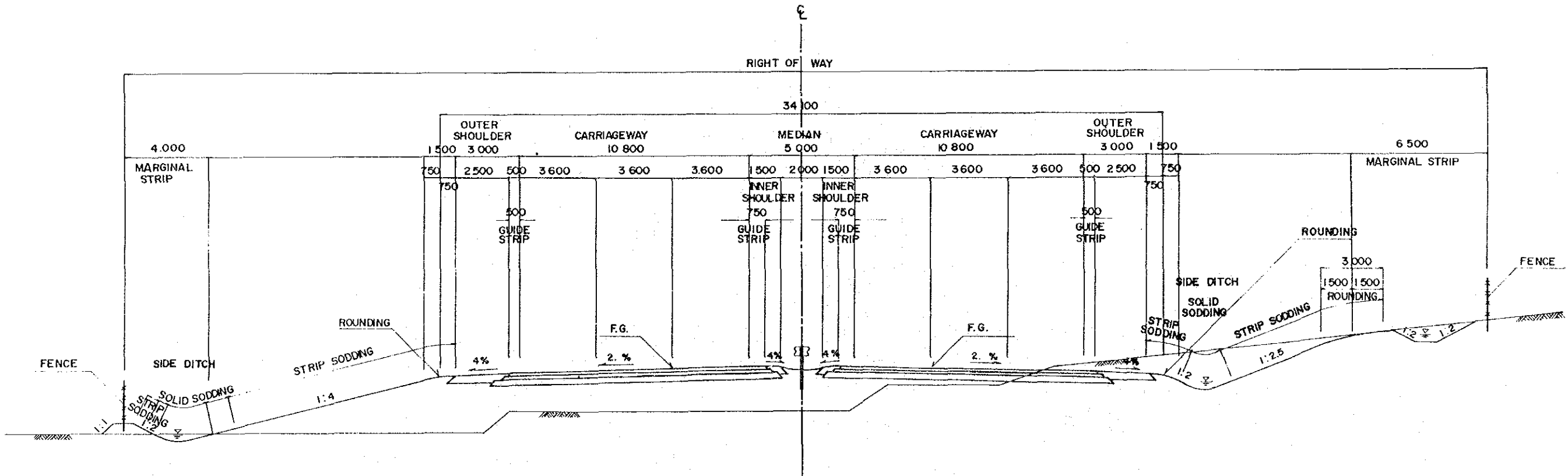
Scale = 1 : 200

PROJECT	PROVINCE	SHEET NO	TOTAL SHEET
CIKAMPEK-CIREBON TOLLWAY	WEST JAWA	02	78
TYPICAL CROSS SECTION (1)		SCALE 1:200	

INITIAL STAGE



ULTIMATE STAGE



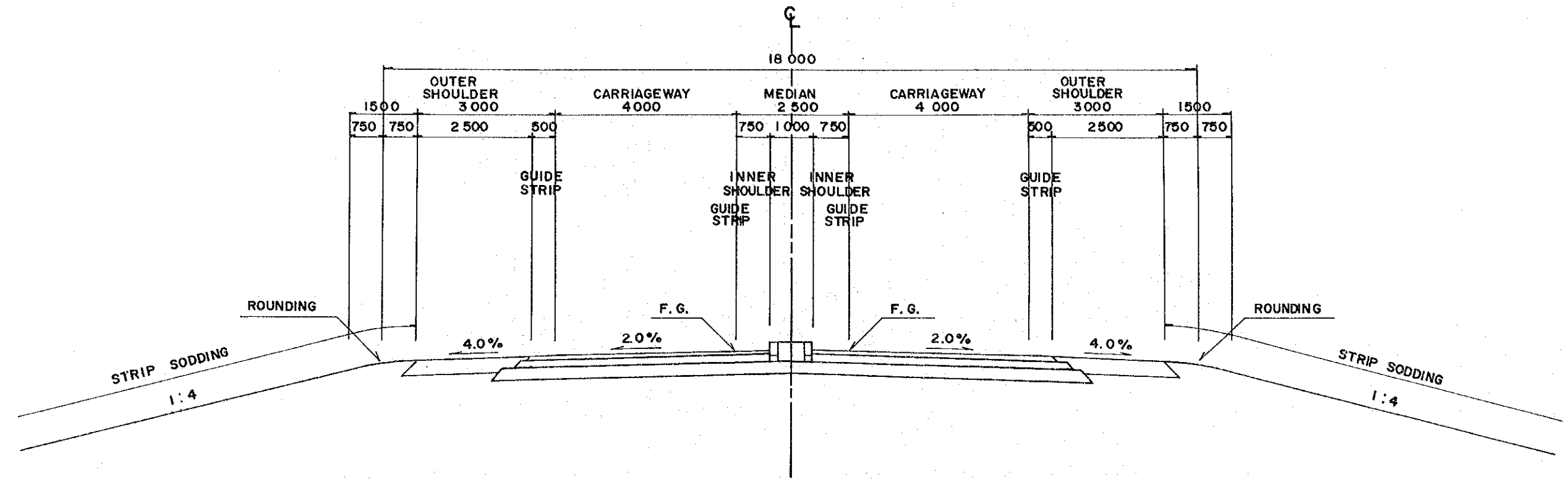
NOTE
ALL DIMENSIONS ARE IN MILLIMETERS

PROJECT	PROVINCE	SHEET NO	TOTAL SHEET
CIKAMPEK-CIREBON TOLLWAY	WEST JAWA	03	78
TYPICAL CROSS SECTION (2)		SCALE 1:100	

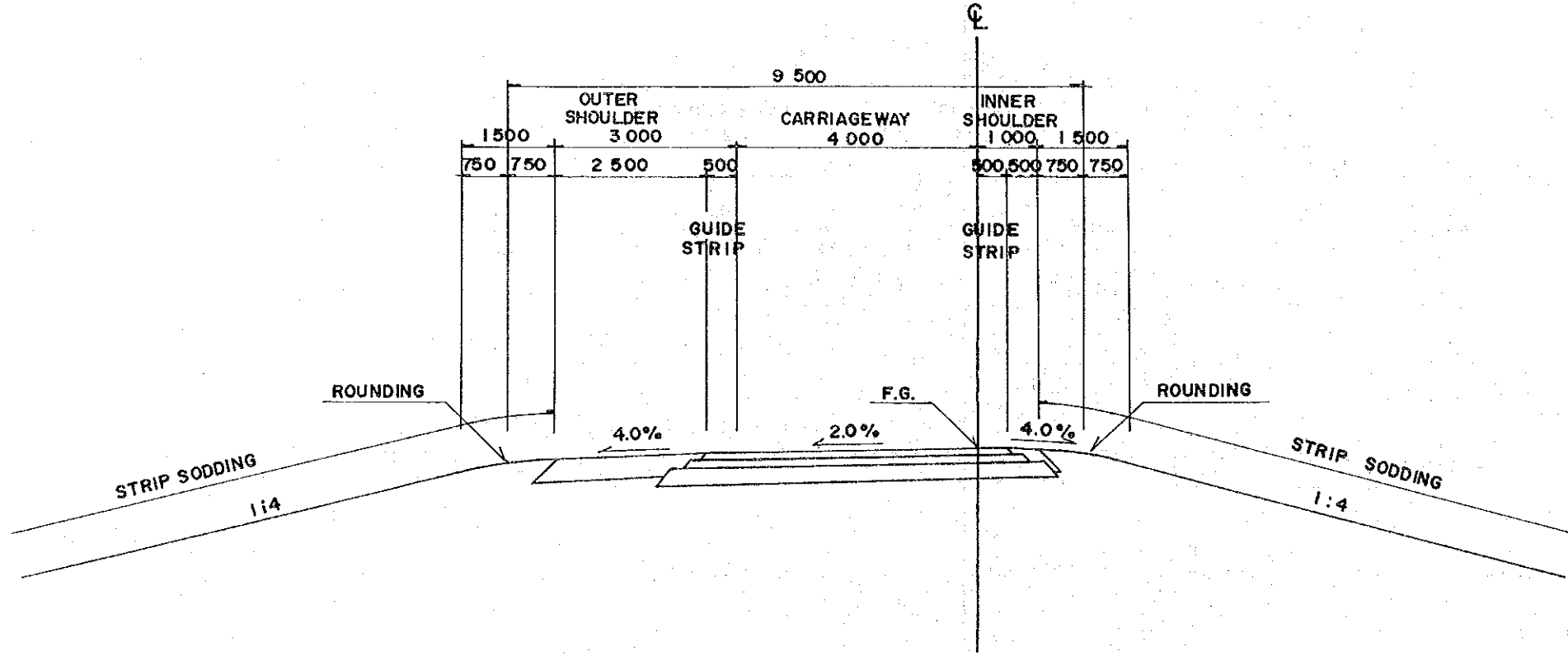
RAMPWAY SECTION

Scale = 1:100

TWO-WAY TWO-LANE (DIVIDED RAMP)



ONE-WAY ONE-LANE

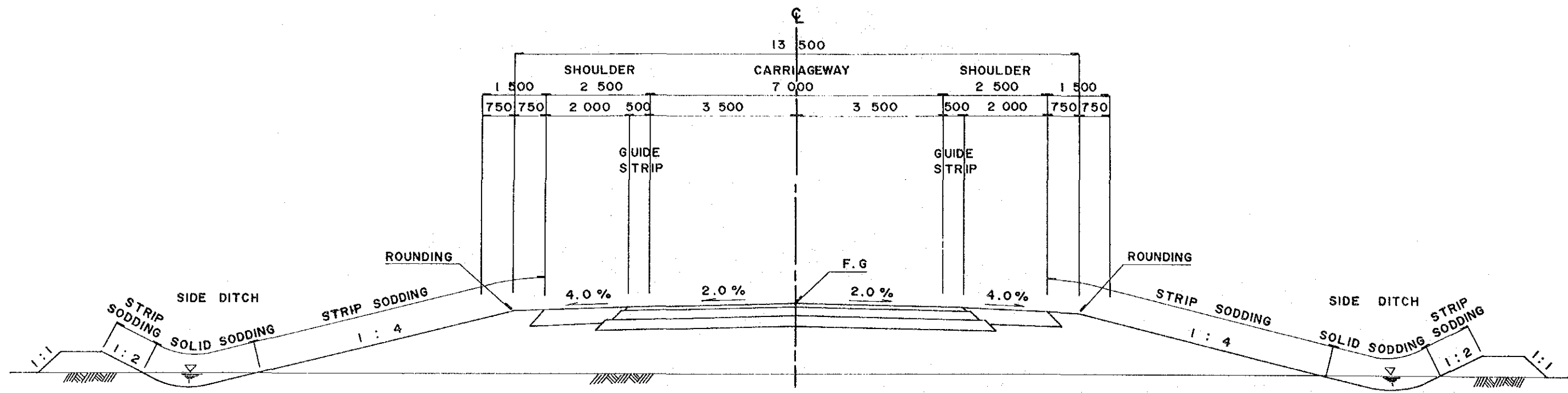


NOTES
1. ALL DIMENSIONS ARE IN MILLIMETERS

PROJECT	PROVINCE	SHEET NO	TOTAL SHEET
CIKAMPEK-CIREBON TOLLWAY	WEST JAWA	04	78
TYPICAL CROSS SECTION (3)		SCALE 1 : 100	

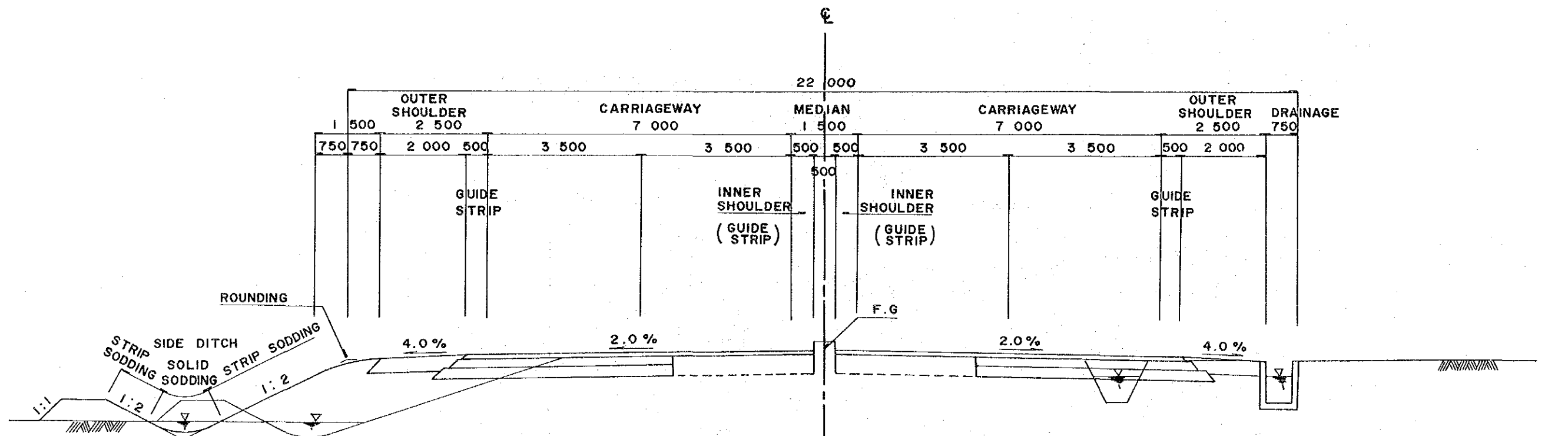
NEW ACCESS ROAD SECTION FOR INTERCHANGE

Scale = 1 : 100



IMPROVED ACCESS ROAD SECTION FOR CIREBON INTERCHANGE

Scale = 1 : 100



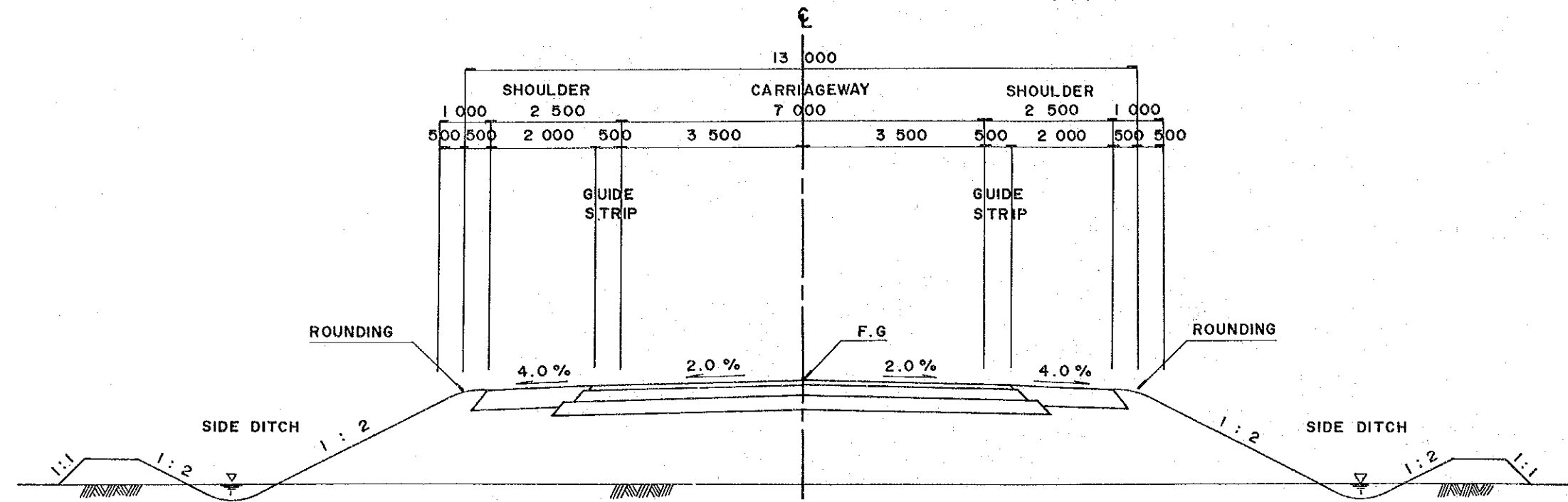
NOTES

1. ALL DIMENSIONS ARE IN MILLIMETERS
2. DRAINAGE STYLE DEPENDS ON EXISTING PROFILE

PROJECT	PROVINCE	SHEET NO	TOTAL SHEET
CIKAMPEK-CIREBON TOLLWAY	WEST JAWA	05	78
TYPICAL CROSS SECTION (A)		SCALE 1:100	

NATIONAL / PROVINCIAL ROAD LEADING TO TOLLWAY OVERPASS

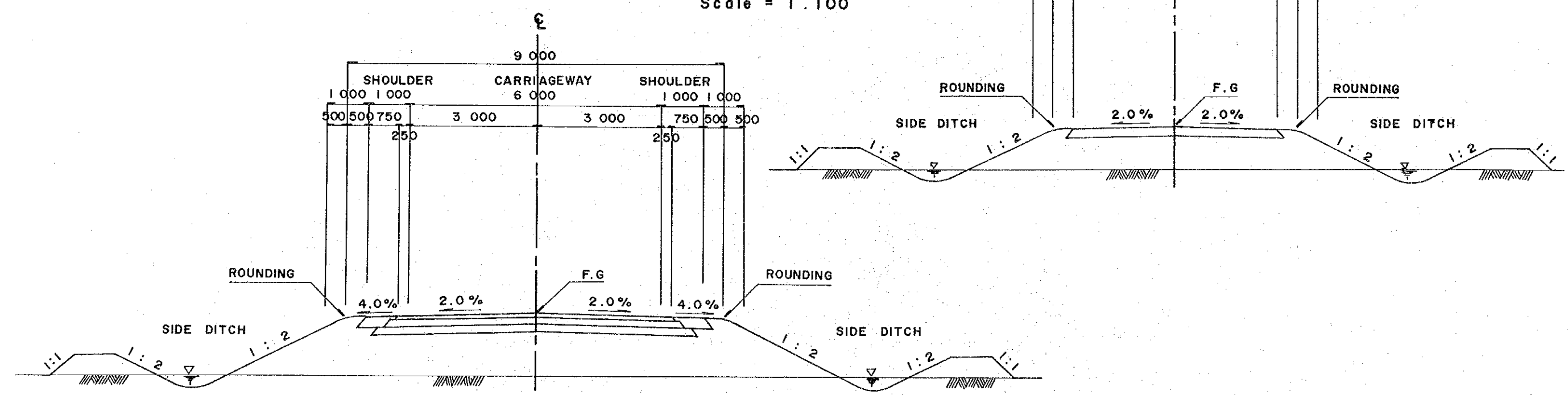
Scale = 1 : 100



DESA ROAD LEADING TO TOLLWAY OVERPASS

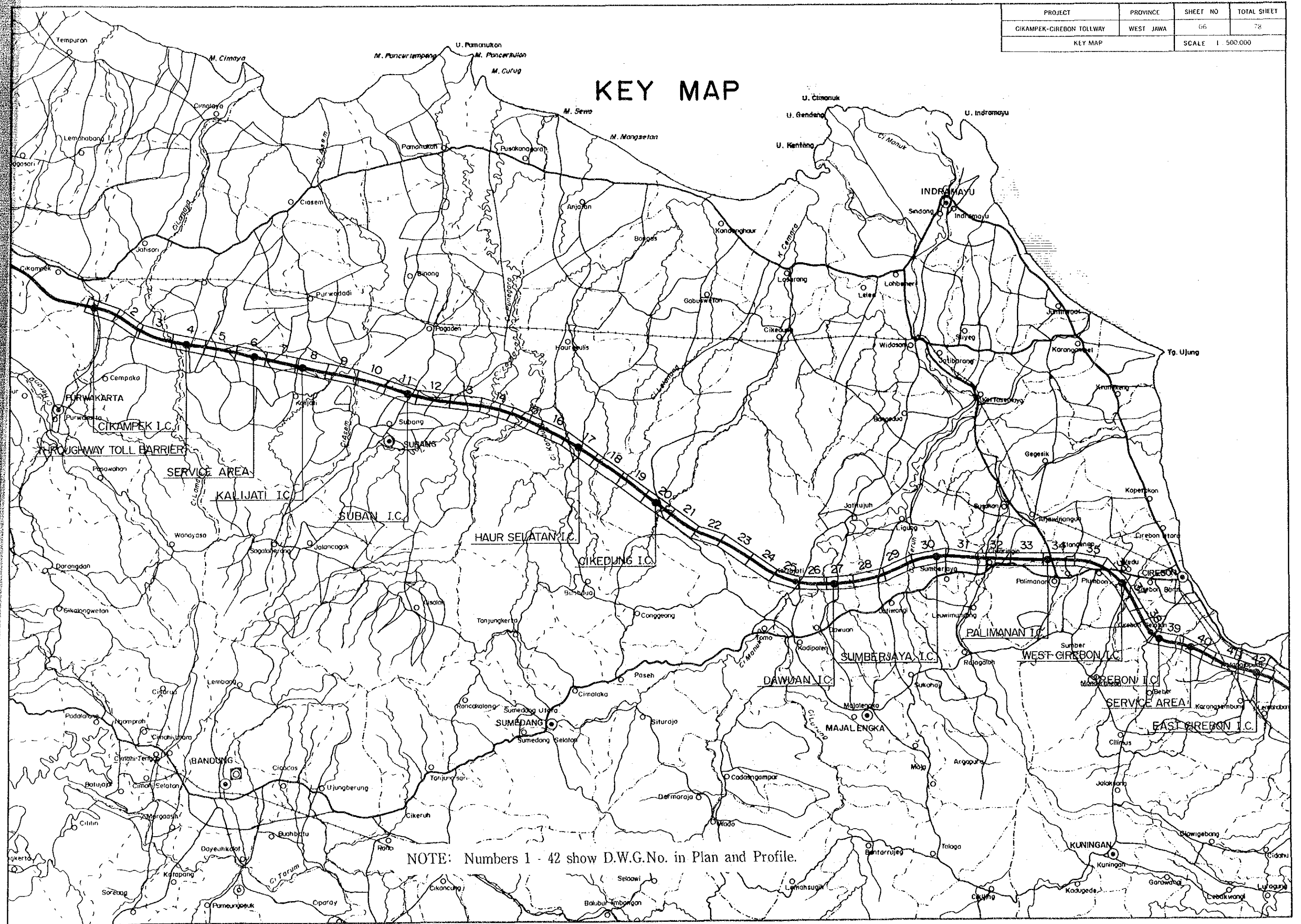
KABUPATEN ROAD LEADING TO TOLLWAY OVERPASS

Scale = 1 : 100



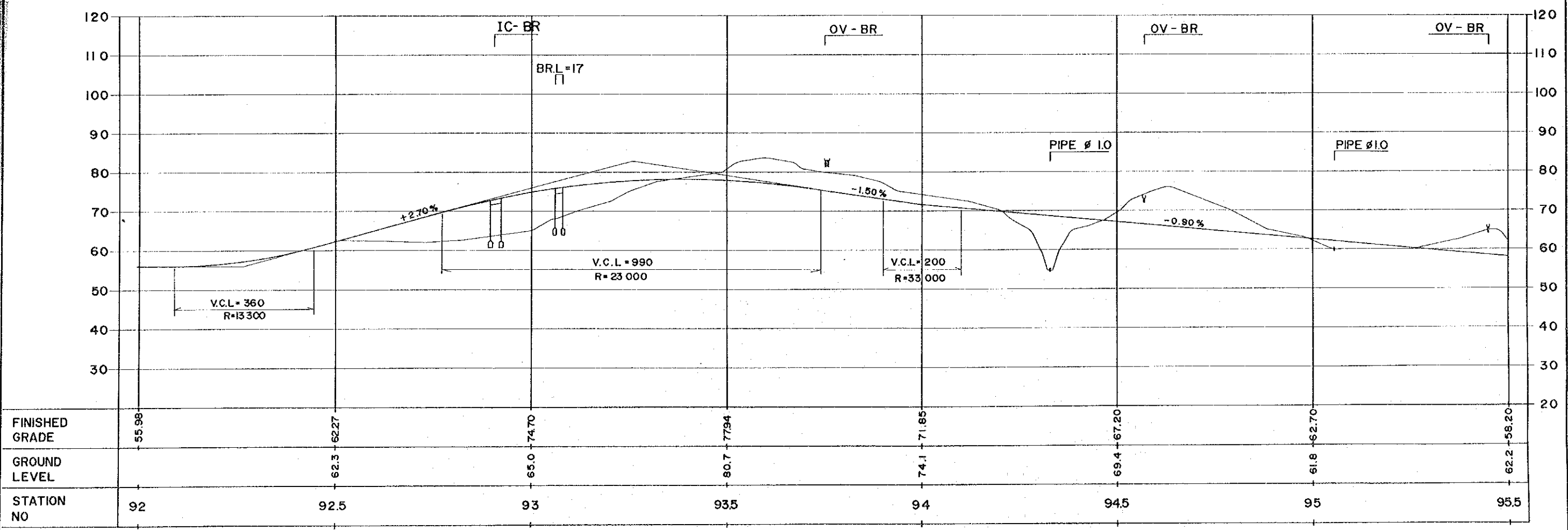
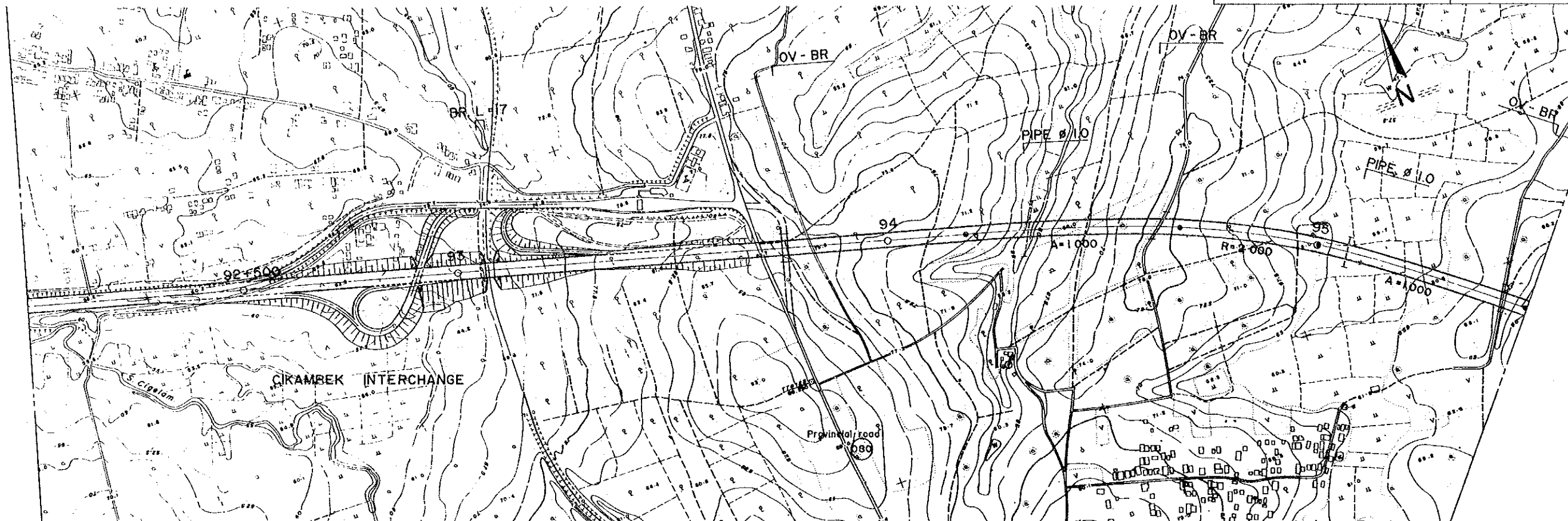
PROJECT	PROVINCE	SHEET NO	TOTAL SHEET
CIKAMPEK-CIREBON TOLLWAY	WEST JAWA	66	78
KEY MAP		SCALE 1:500,000	

KEY MAP

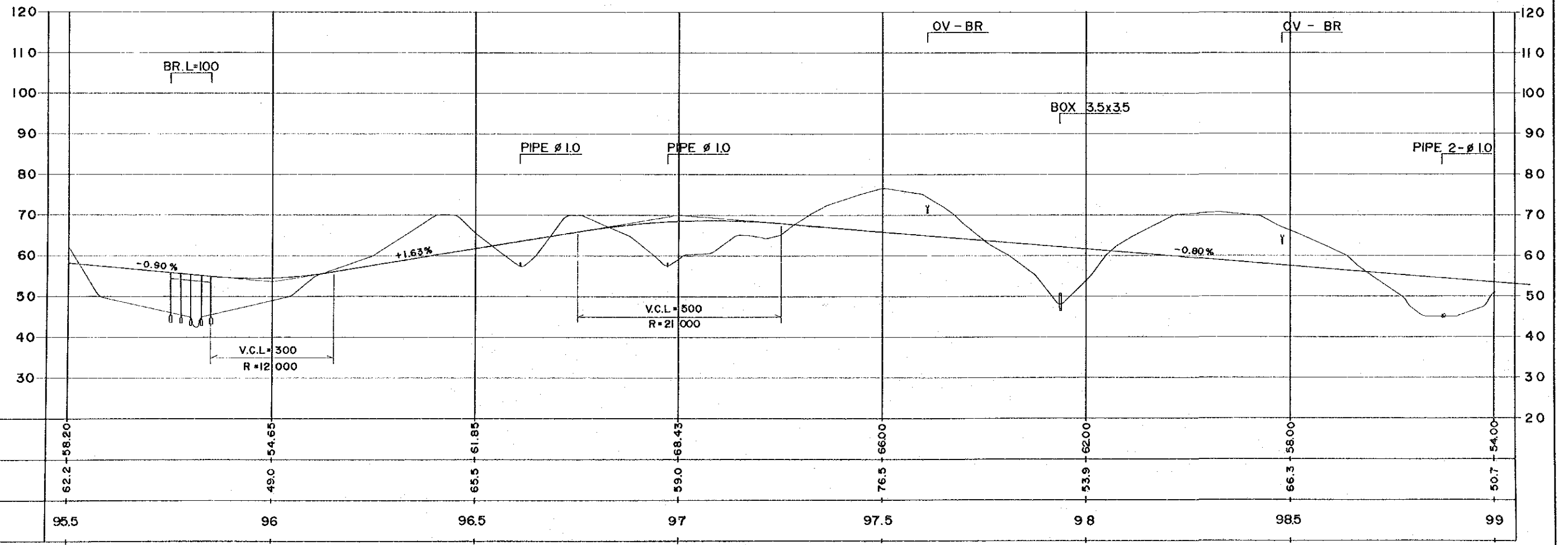
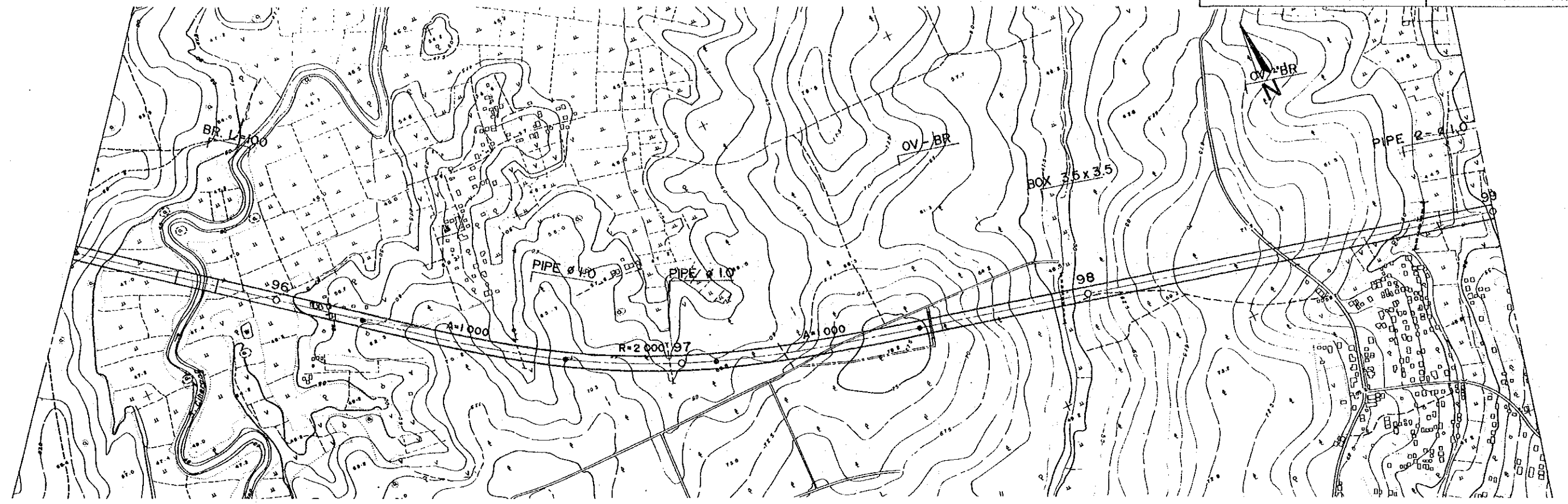


NOTE: Numbers 1 - 42 show D.W.G.No. in Plan and Profile.

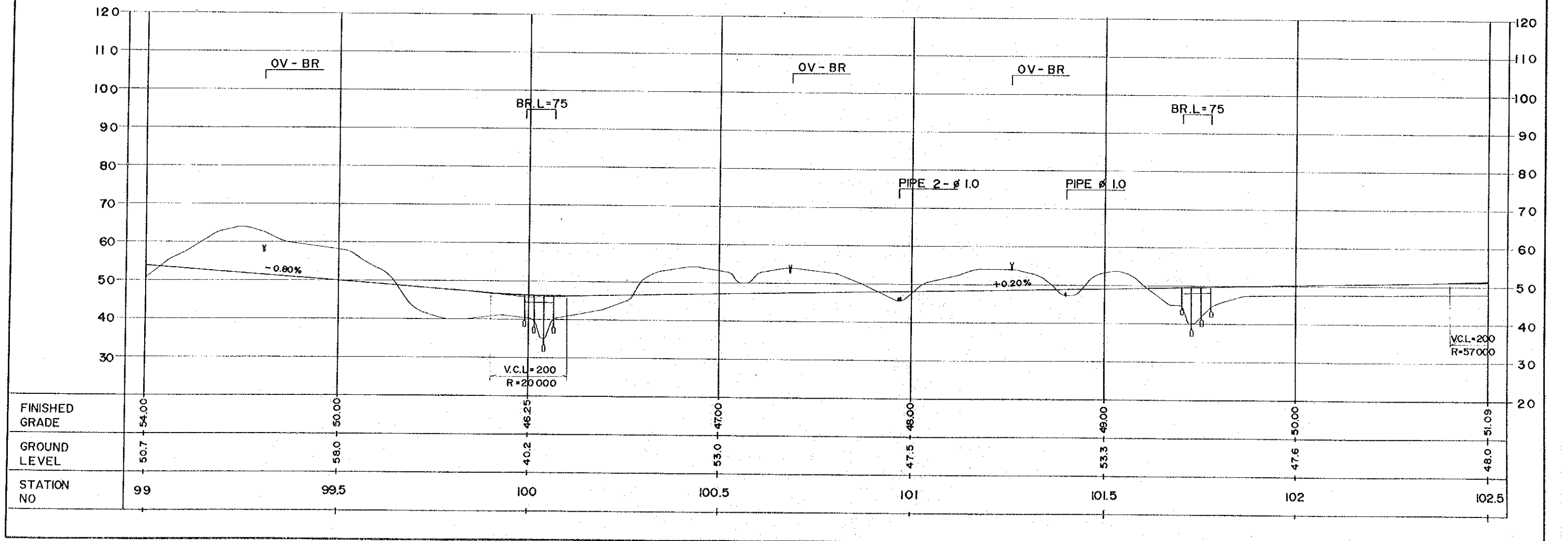
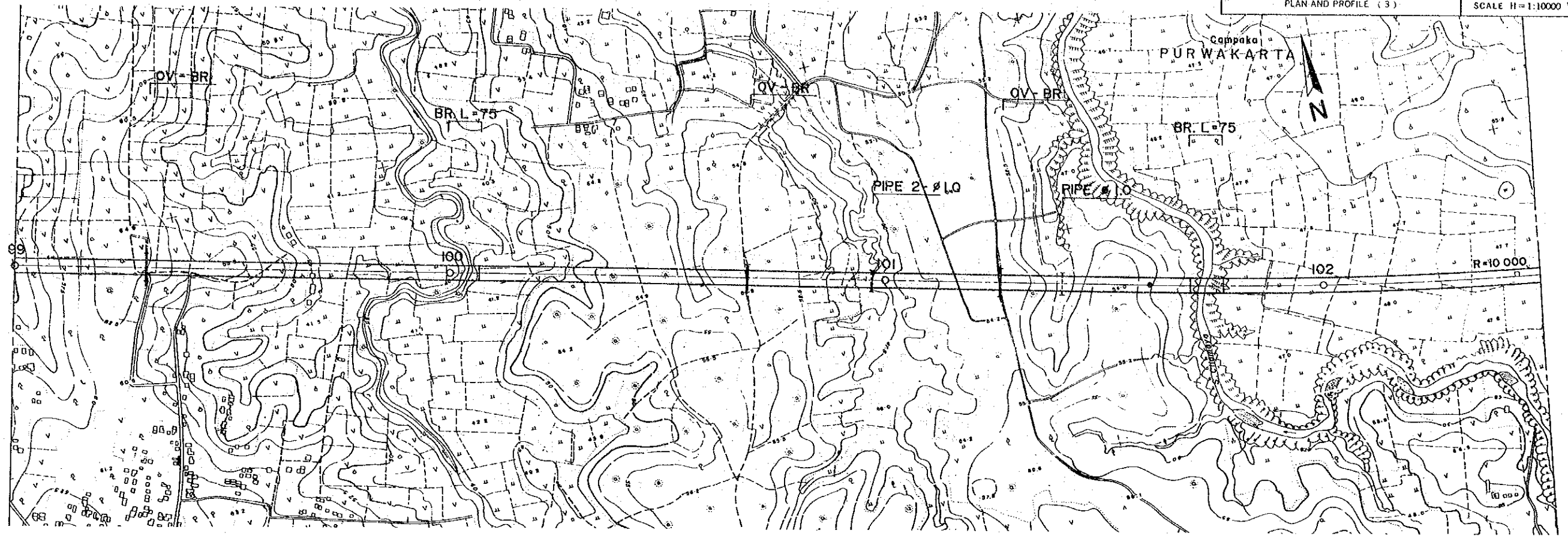
PROJECT	PROVINCE	SHEET NO	TOTAL SHEET
CIKAMPEK-CIREBON TOLLWAY	WEST JAWA	07	78
PLAN AND PROFILE (1)		SCALE H=1:10000 V=1:1000	



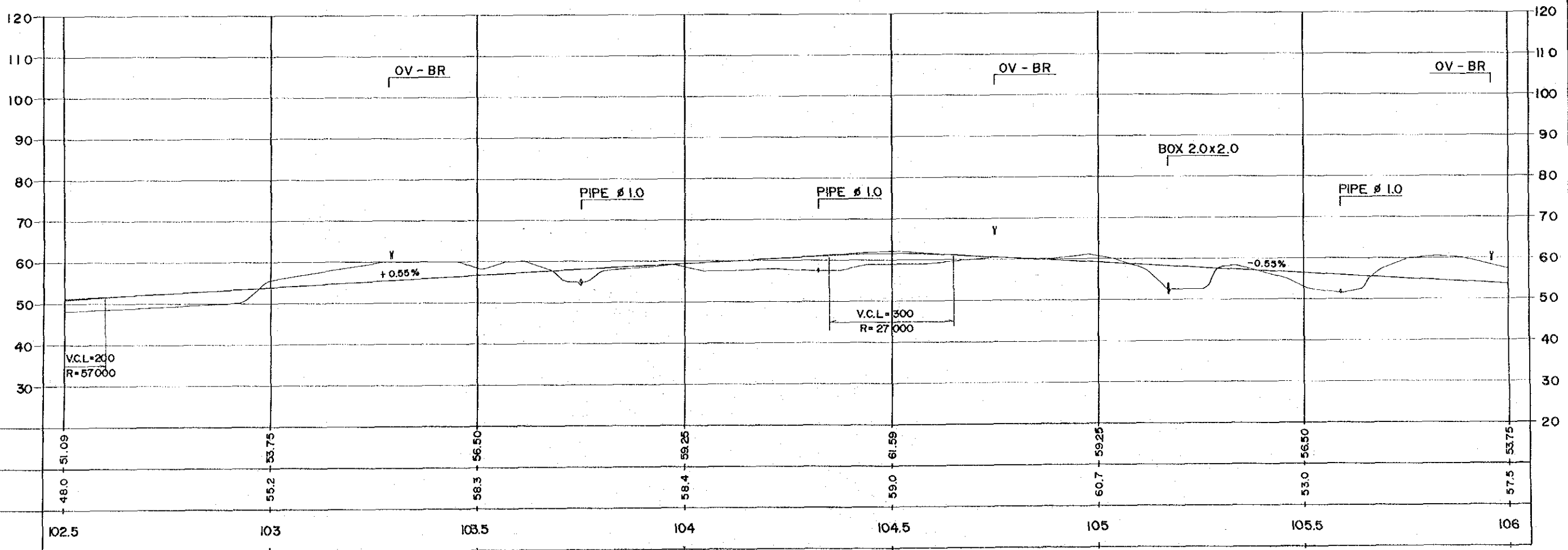
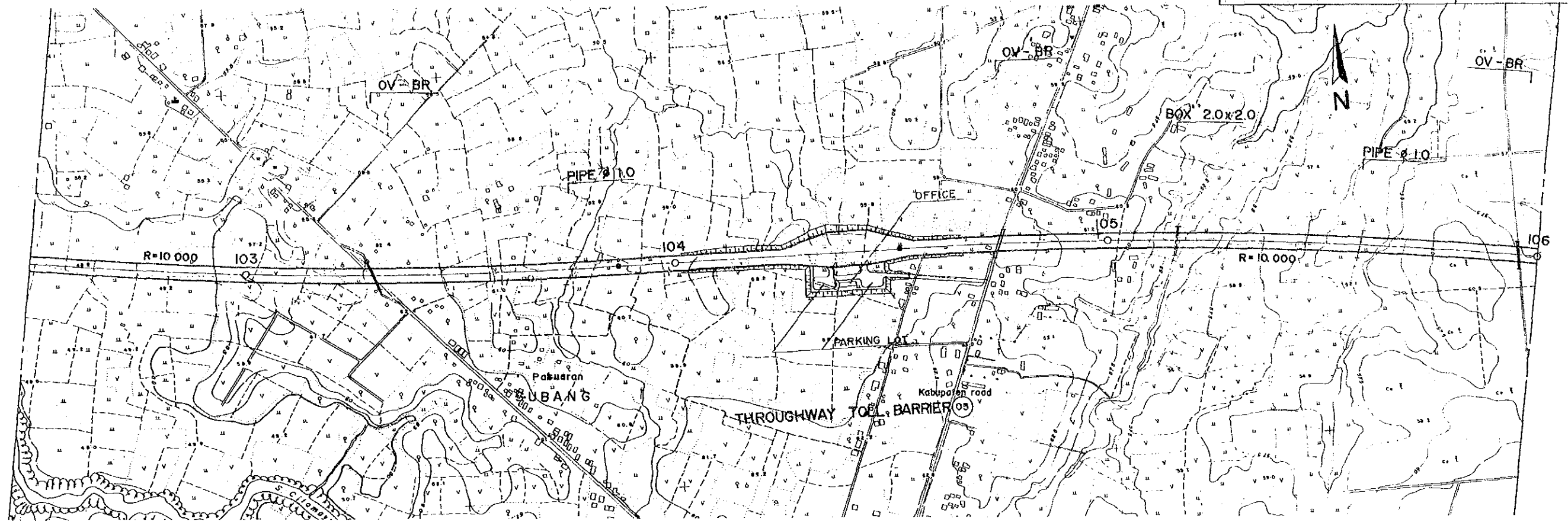
PROJECT	PROVINCE	SHEET NO	TOTAL SHEET
CIKAMPEK-CIREBON TOLLWAY	WEST JAWA	08	78
PLAN AND PROFILE (2)		SCALE H=1:10000 V=1:1000	



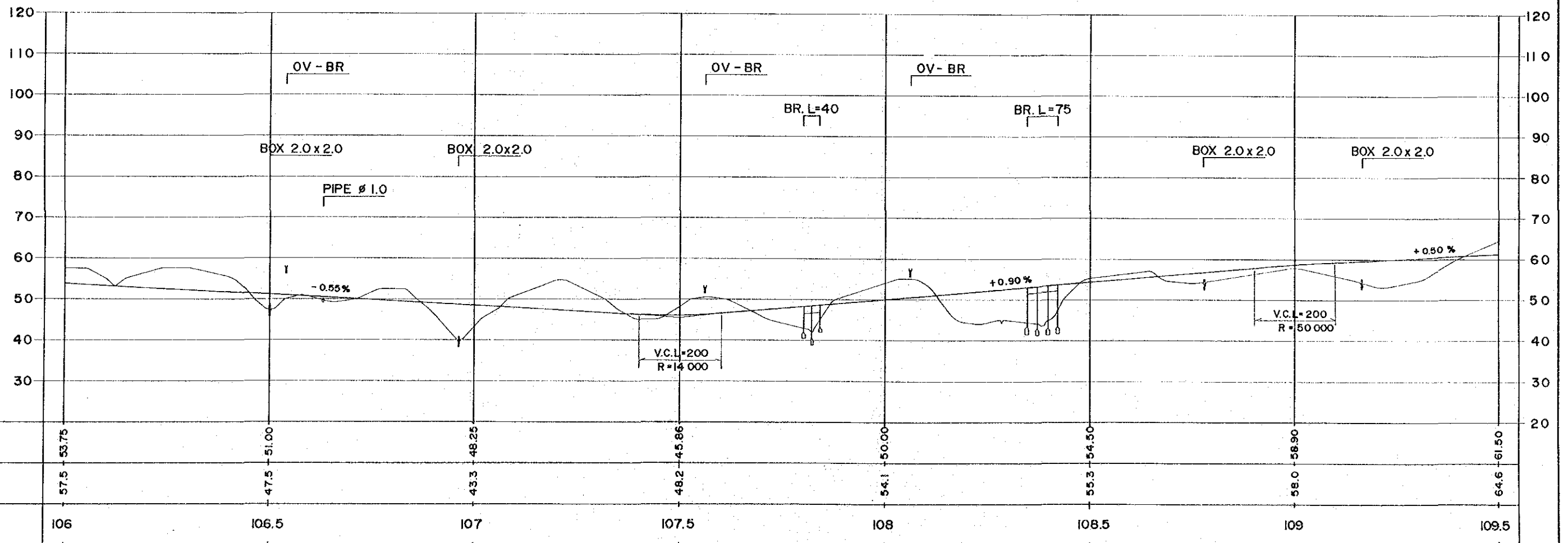
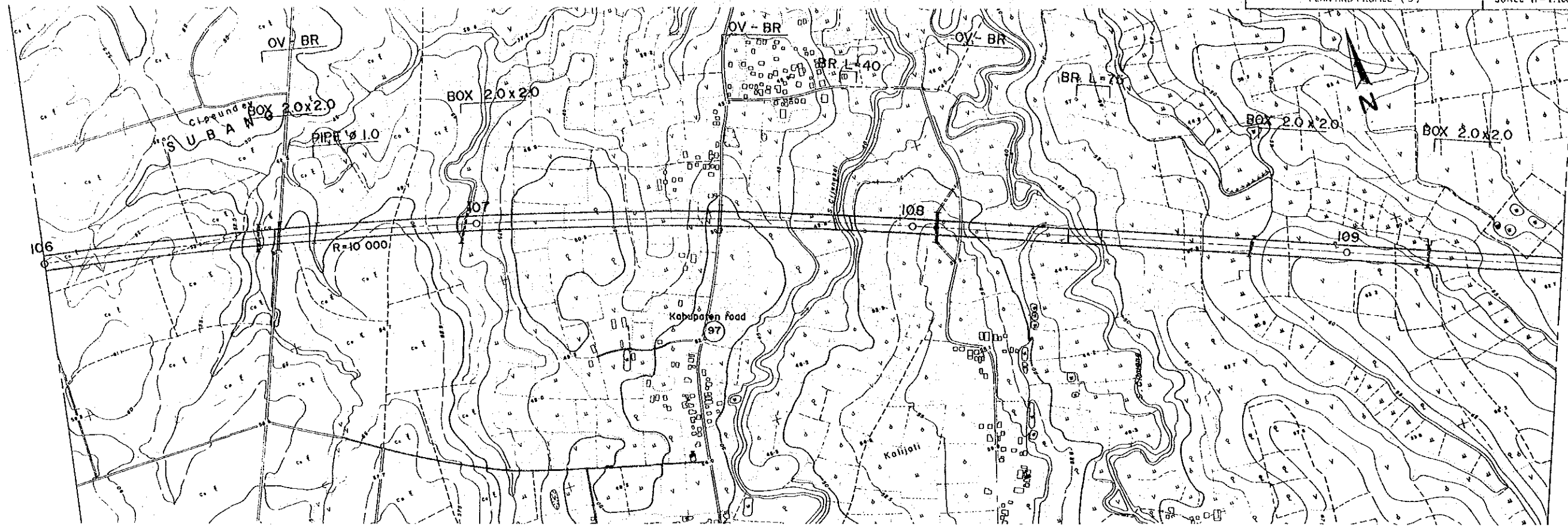
PROJECT	PROVINCE	SHEET NO	TOTAL SHEET
CIKAMPER-CIREBON TOLLWAY	WEST JAWA	09	78
PLAN AND PROFILE (3)		SCALE H=1:10000 V=1:1000	



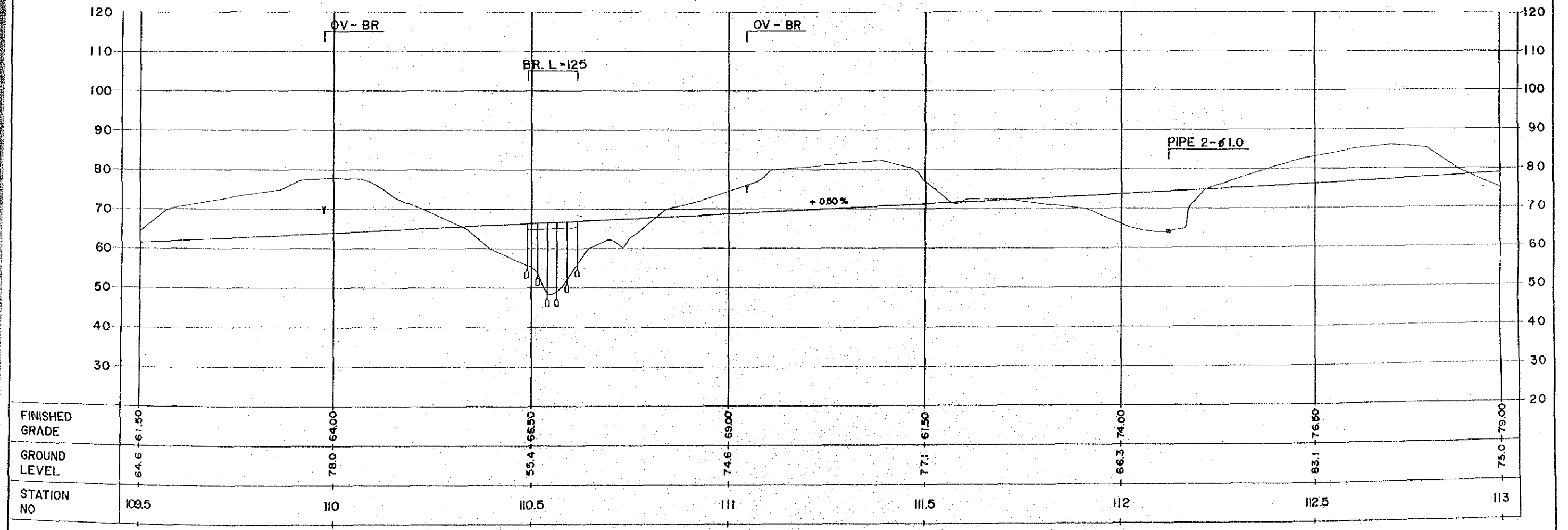
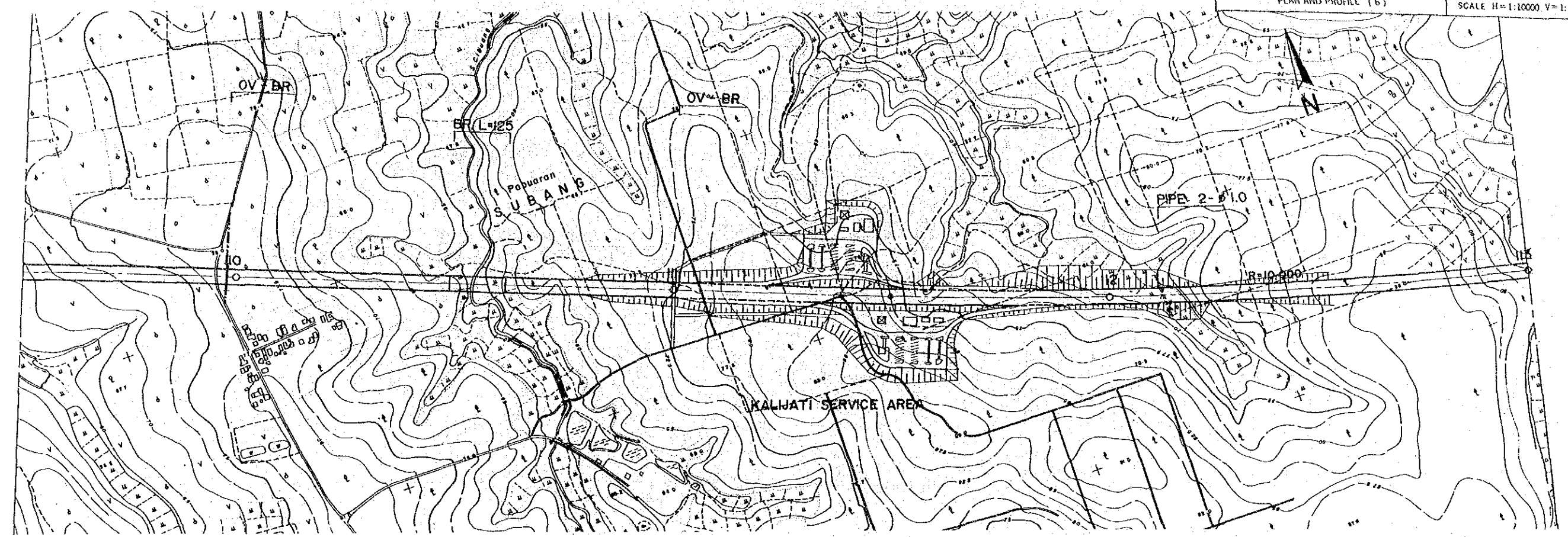
PROJECT	PROVINCE	SHEET NO	TOTAL SHEET
CIKAMPEK-CIREBON TOLLWAY	WEST JAWA	10	78
PLAN AND PROFILE (4)		SCALE	



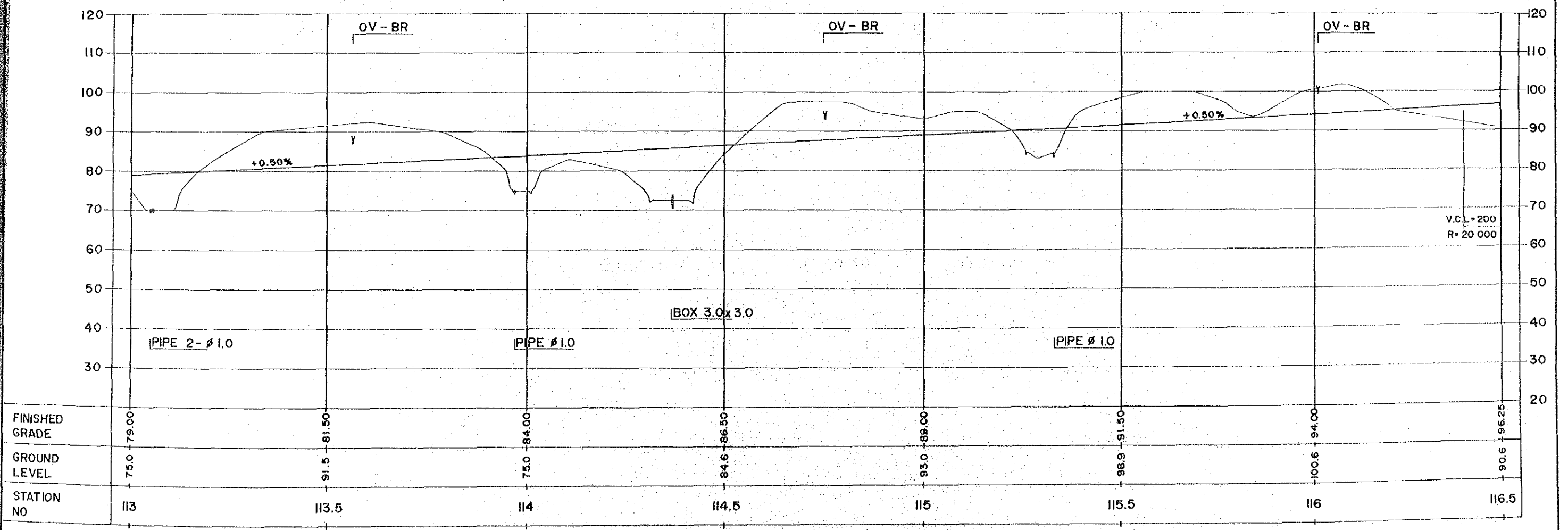
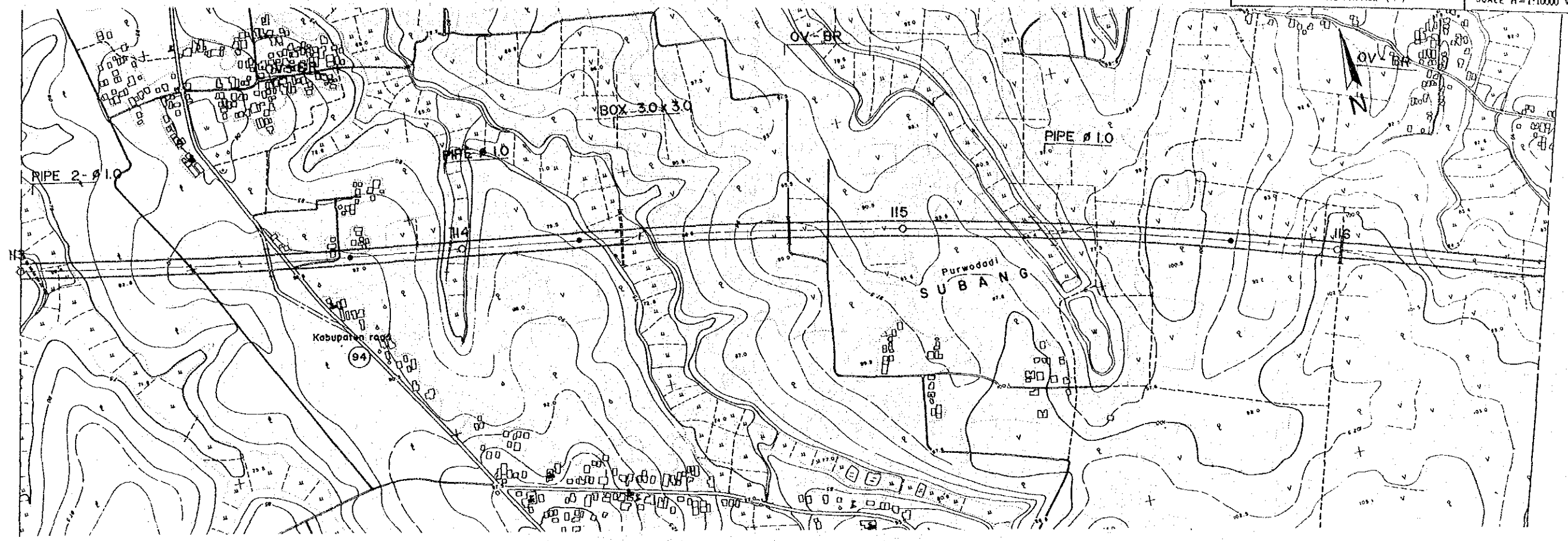
PROJECT	PROVINCE	SHEET NO	TOTAL SHEET
CIKAMPEK-CIREBON TOLLWAY	WEST JAWA	11	78
PLAN AND PROFILE (5)		SCALE H=1:10000 V=1:1000	



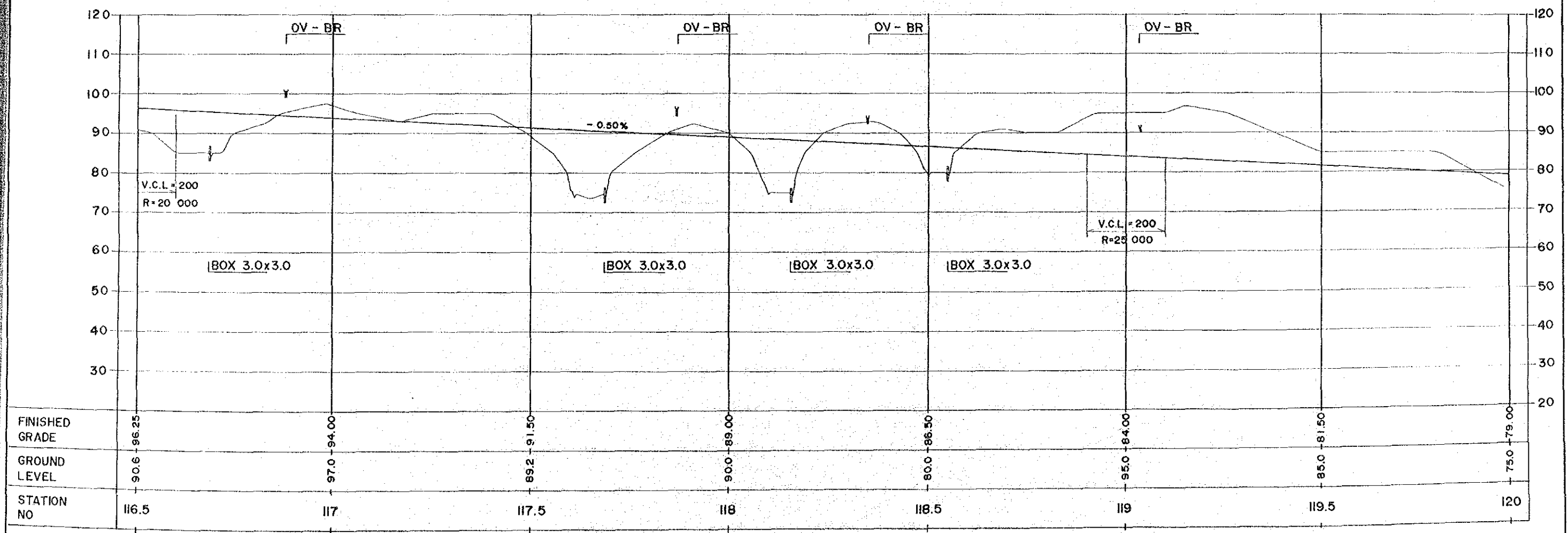
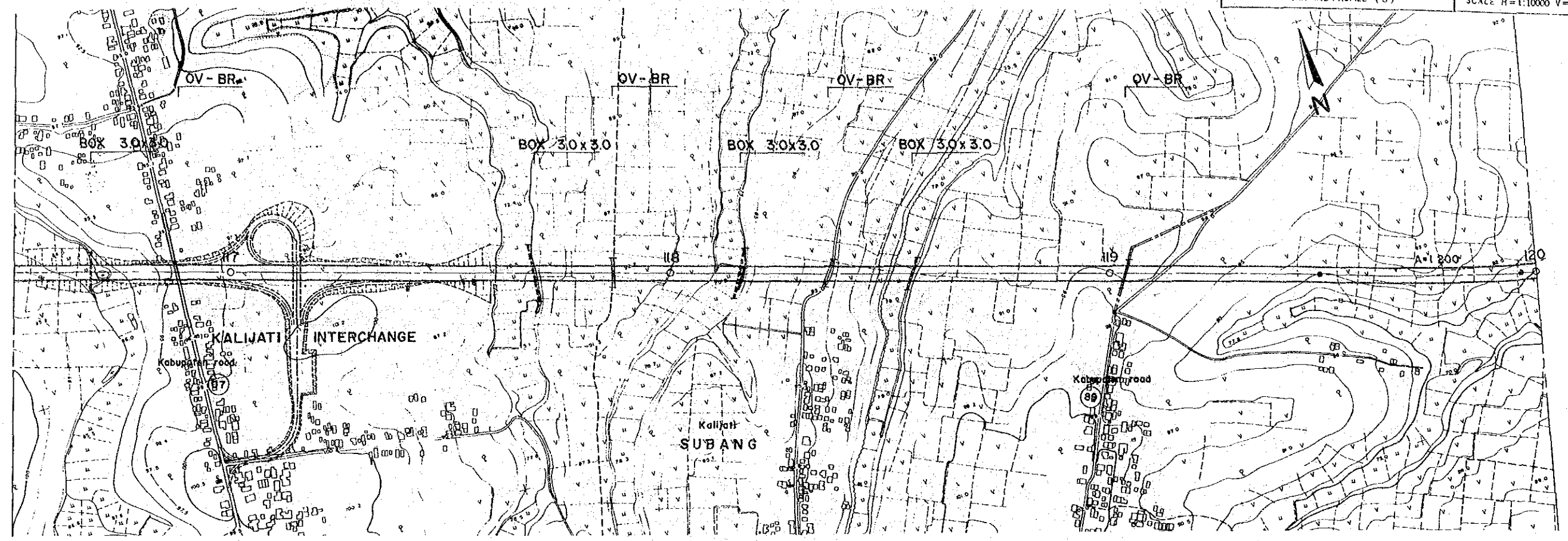
PROJECT	PROVINCE	SHEET NO	TOTAL SHEET
CIKAMPEK-CIREBON TOLLWAY	WEST JAWA	12	78
PLAN AND PROFILE (6)		SCALE H=1:10000 V=1:1000	



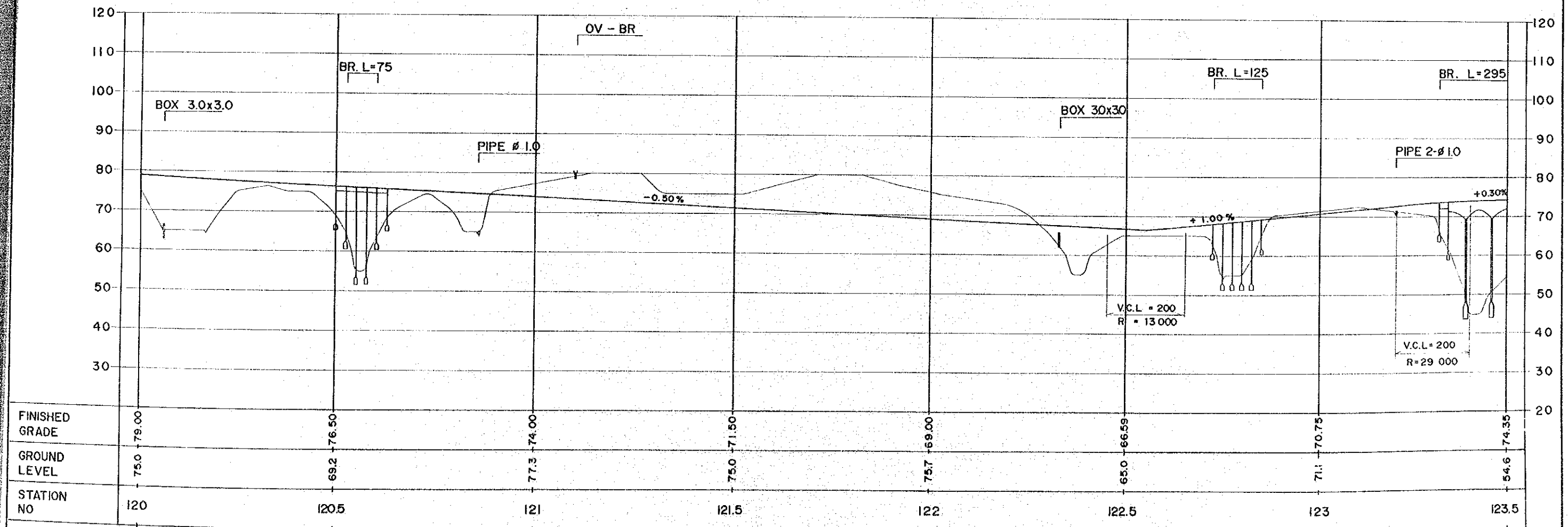
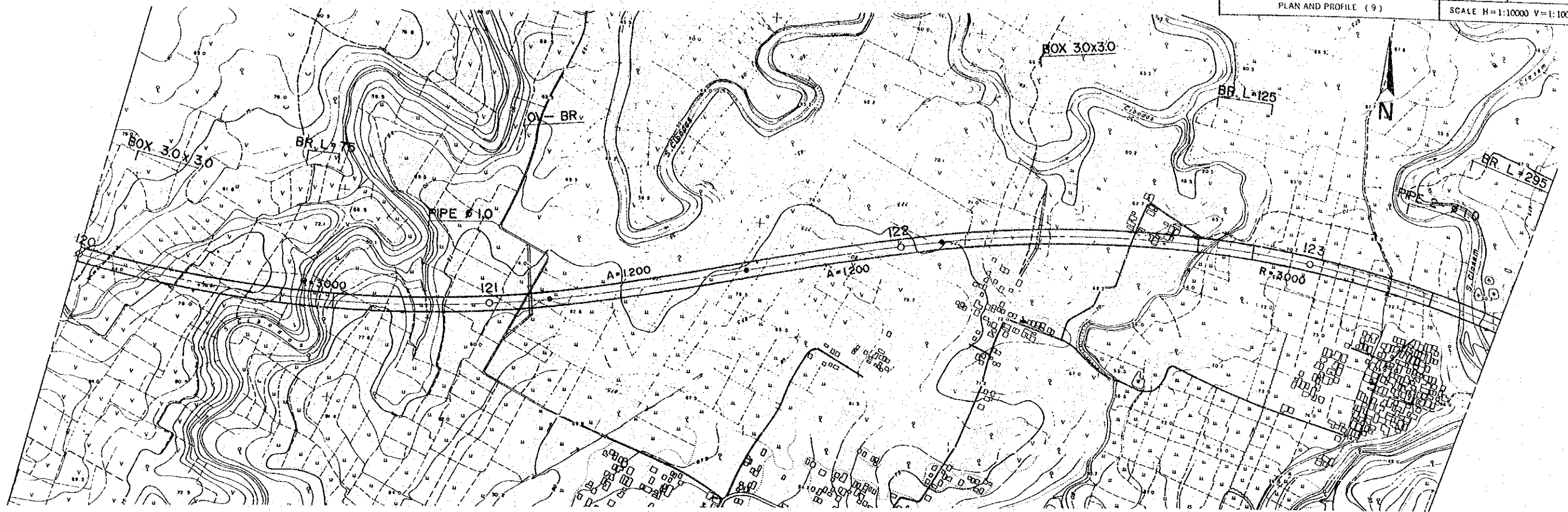
PROJECT	PROVINCE	SHEET NO	TOTAL SHEET
CIKAMPEK-CIREBON TOLLWAY	WEST JAWA	13	78
PLAN AND PROFILE (7)		SCALE H=1:10000 V=1:1000	



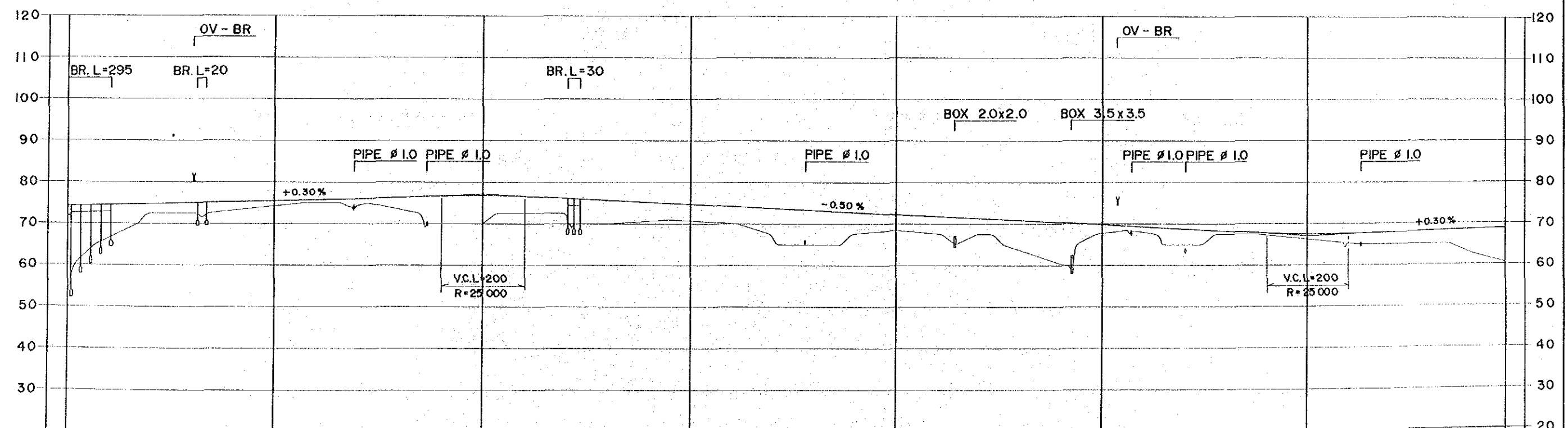
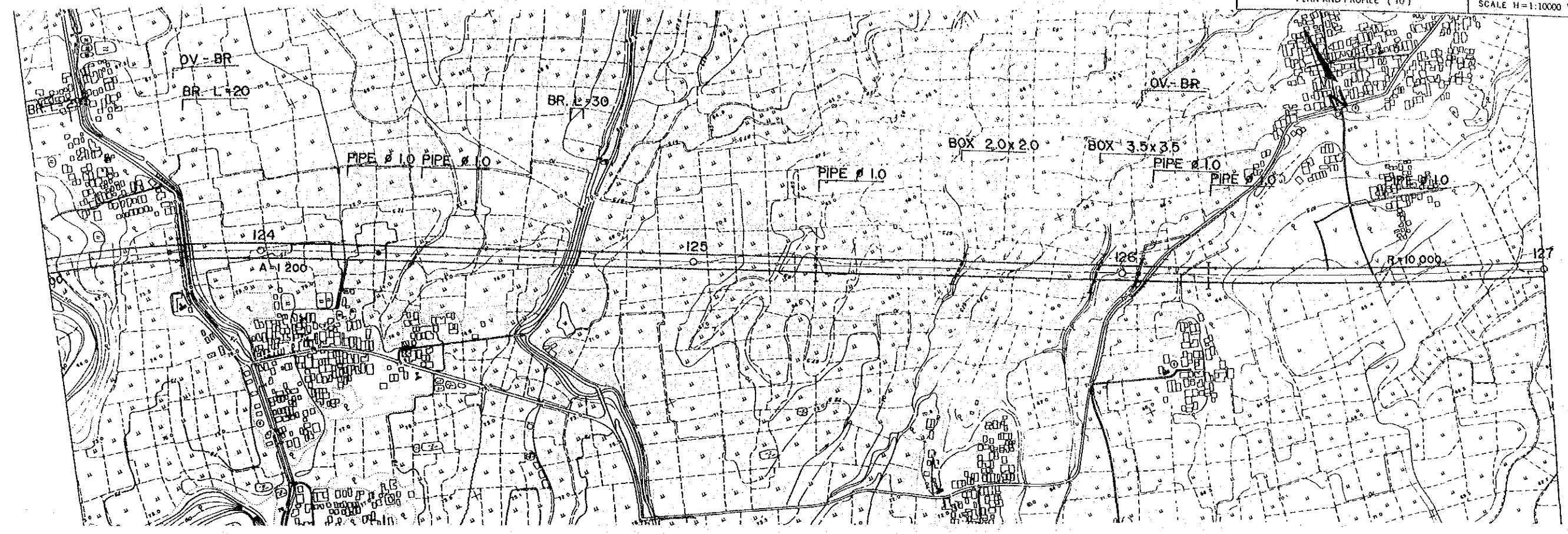
PROJECT	PROVINCE	SHEET NO	TOTAL SHEET
CIKAMPEK-CIREBON TOLLWAY	WEST JAWA	14	78
PLAN AND PROFILE (8)		SCALE H=1:10000 V=1:1000	



PROJECT	PROVINCE	SHEET NO	TOTAL SHEET
CIKAMPEK-CIREBON TOLLWAY	WEST JAWA	15	78
PLAN AND PROFILE (9)		SCALE H=1:10000 V=1:1000	

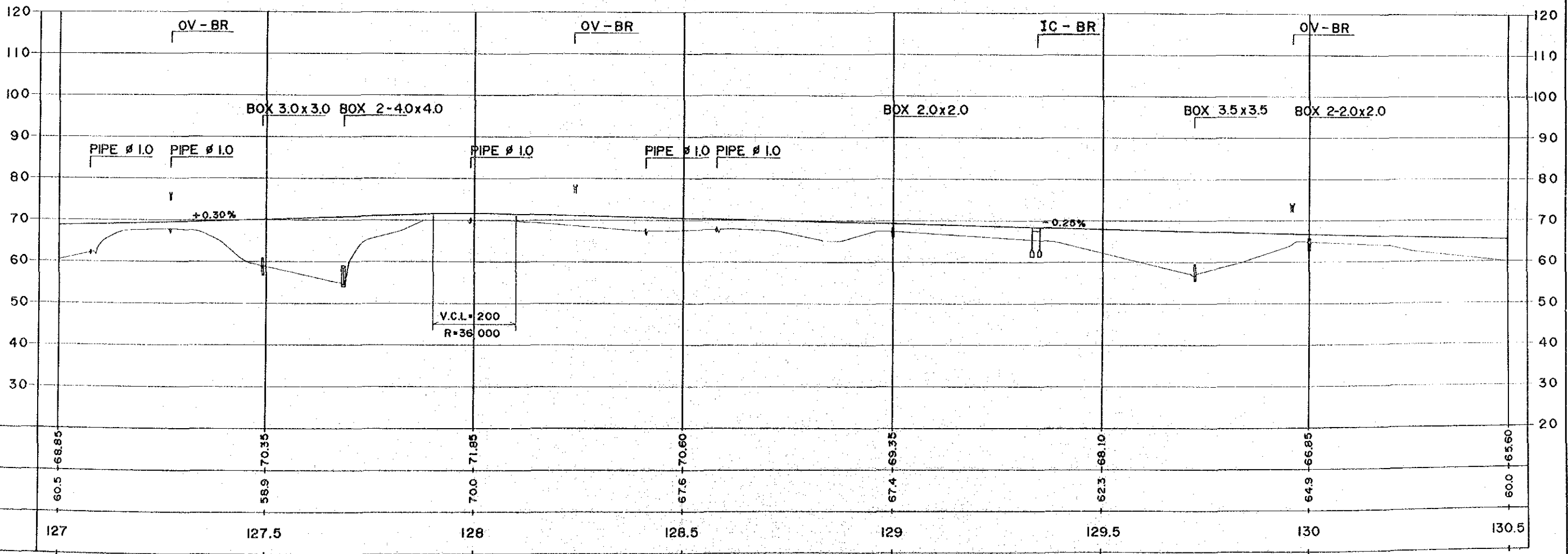
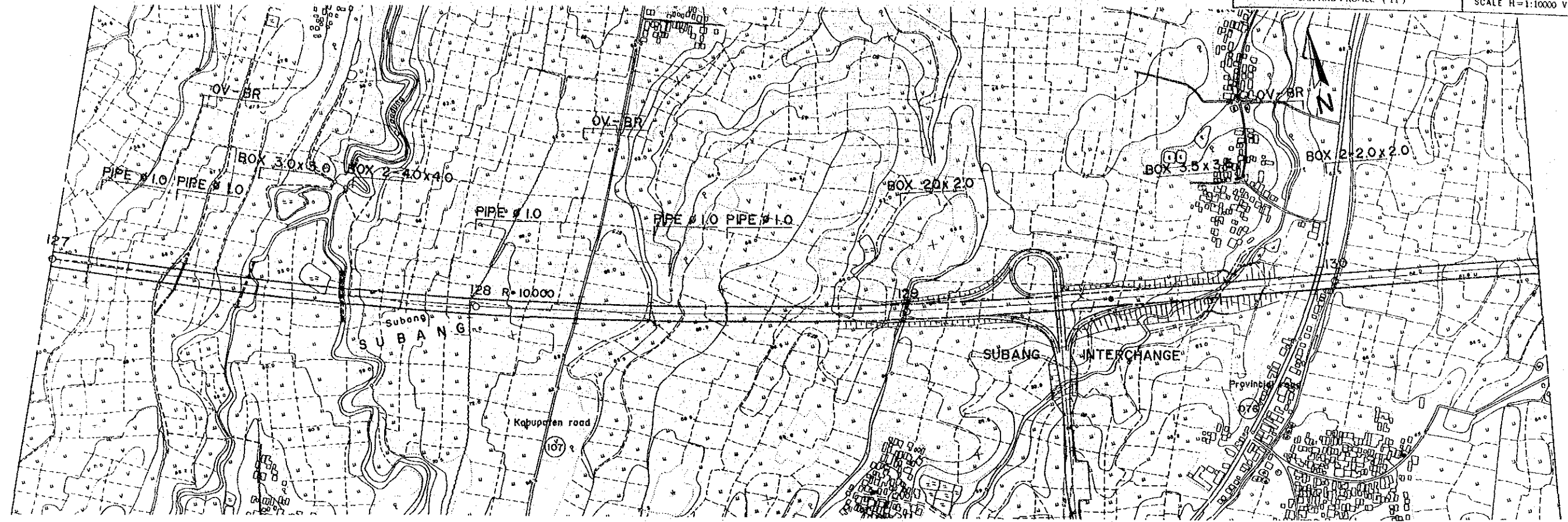


PROJECT	PROVINCE	SHEET NO	TOTAL SHEET
CIKAMPEK-CIREBON TOLLWAY	WEST JAWA	16	78
PLAN AND PROFILE (10)			SCALE H=1:10000 V=1:1000

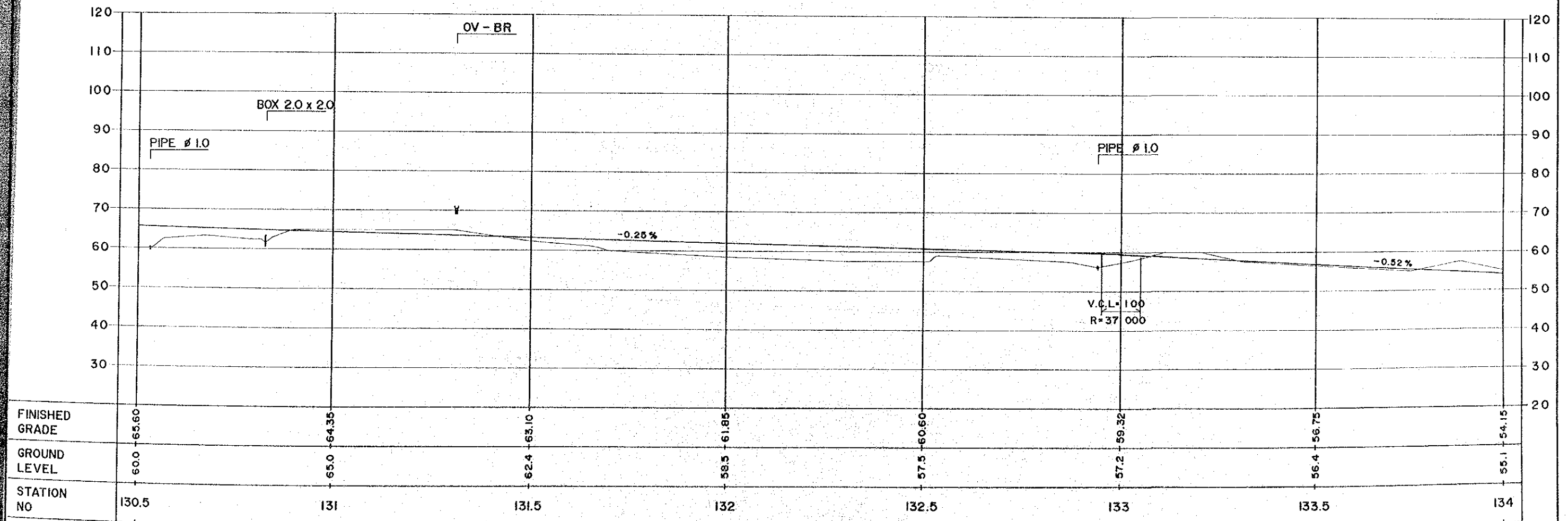
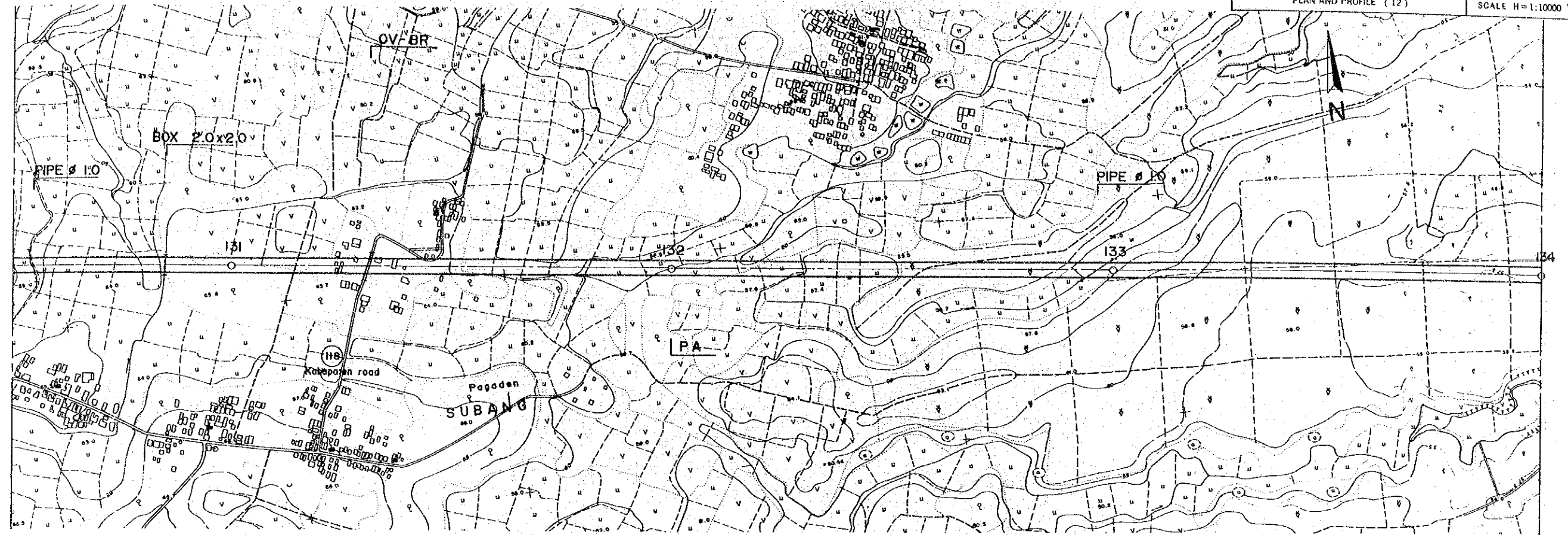


FINISHED GRADE	74.35	75.85	77.35	74.85	72.35	69.85	67.55	68.86
GROUND LEVEL	54.6	74.2	70.0	70.7	68.5	67.7	66.3	60.5
STATION NO	123.5	124	124.5	125	125.5	126	126.5	127

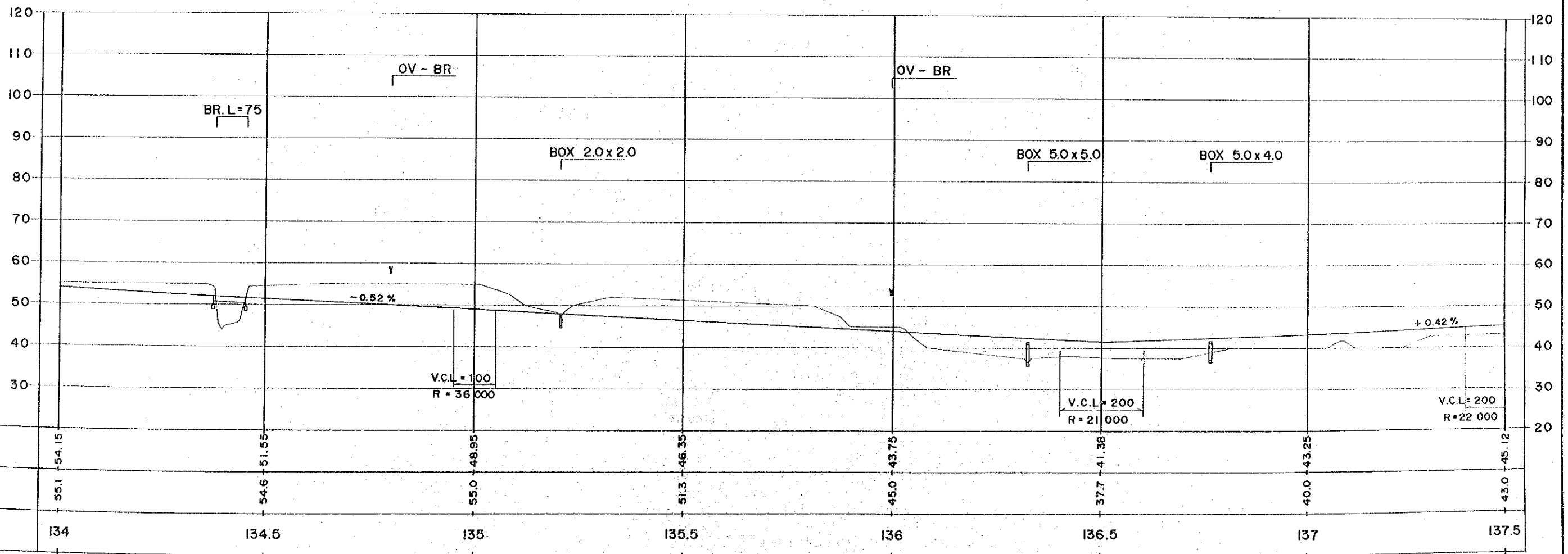
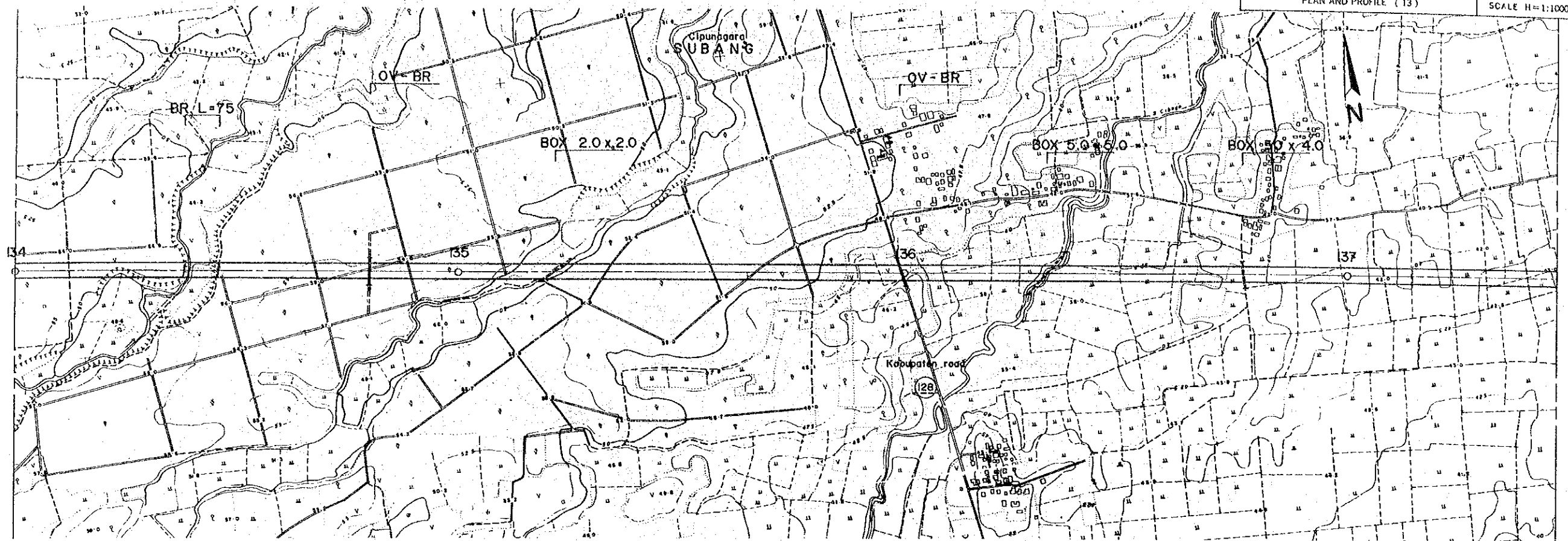
PROJECT	PROVINCE	SHEET NO	TOTAL SHEET
CIKAMPEK-CIREBON TOLLWAY	WEST JAWA	17	78
PLAN AND PROFILE (11)		SCALE H=1:10000 V=1:1000	



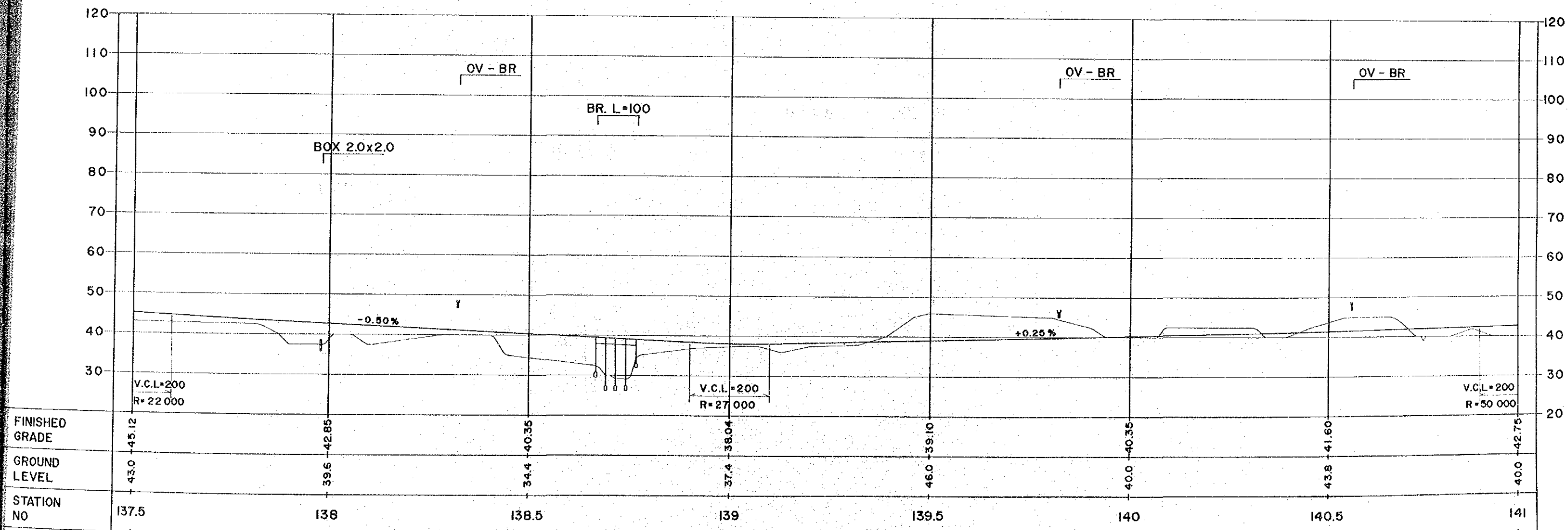
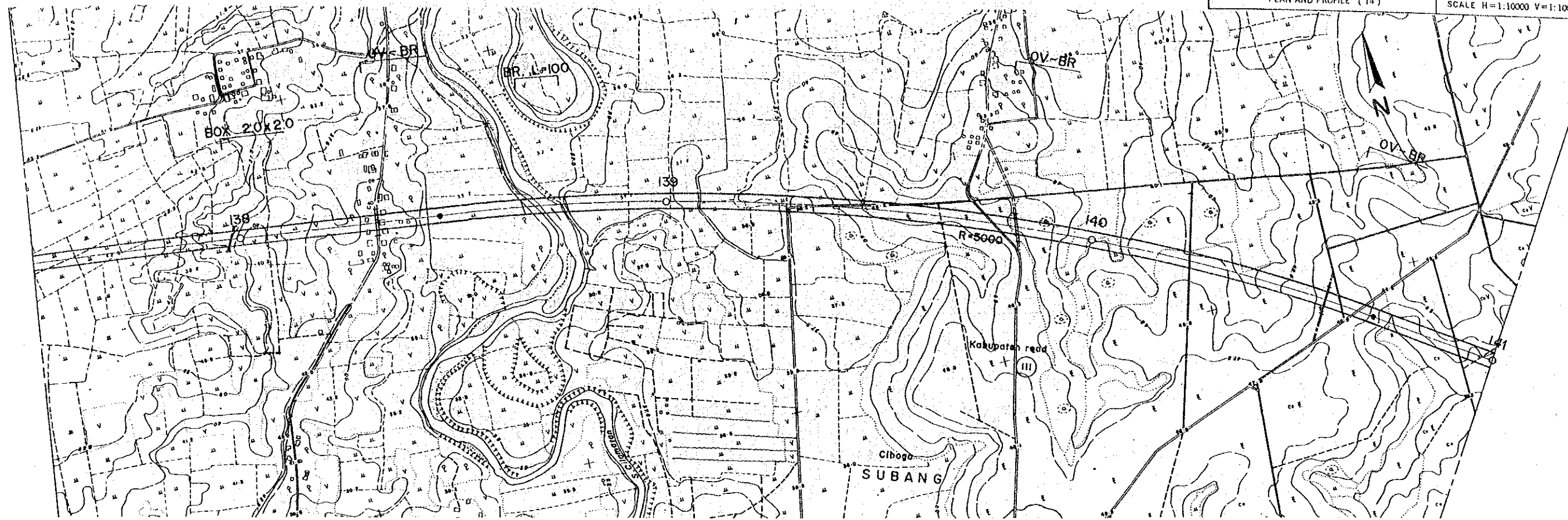
PROJECT	PROVINCE	SHEET NO	TOTAL SHEET
CIKAMPEK-CIREBON TOLLWAY	WEST JAWA	18	78
PLAN AND PROFILE (12)		SCALE H=1:10000 V=1:1000	



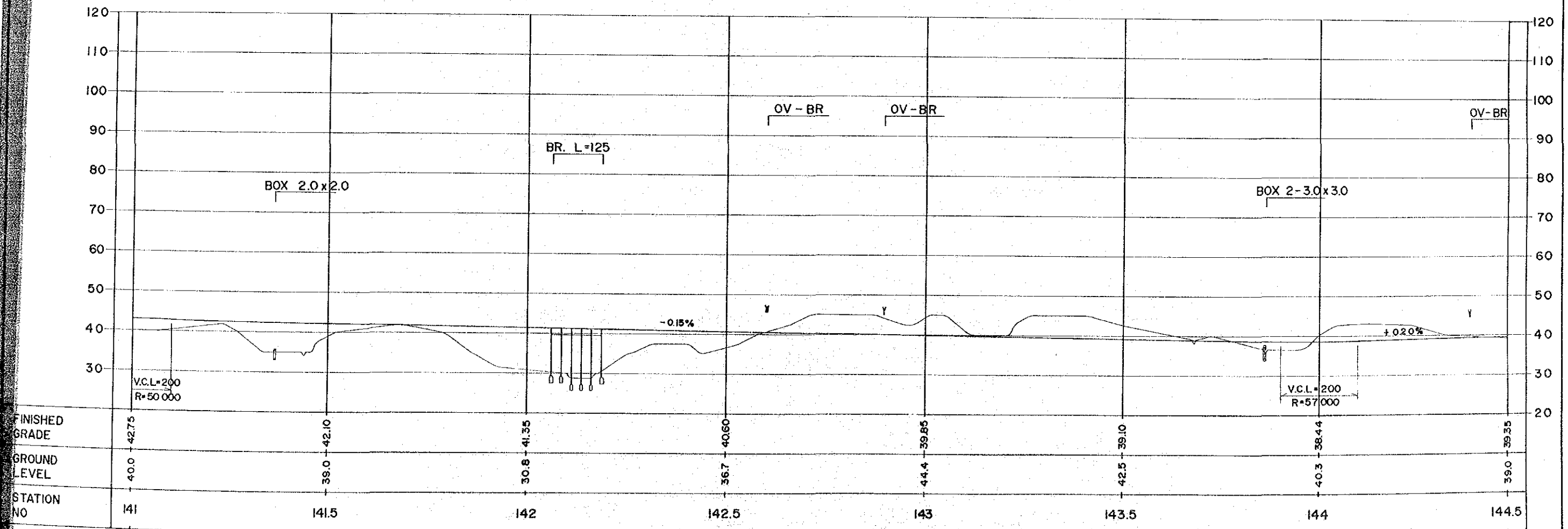
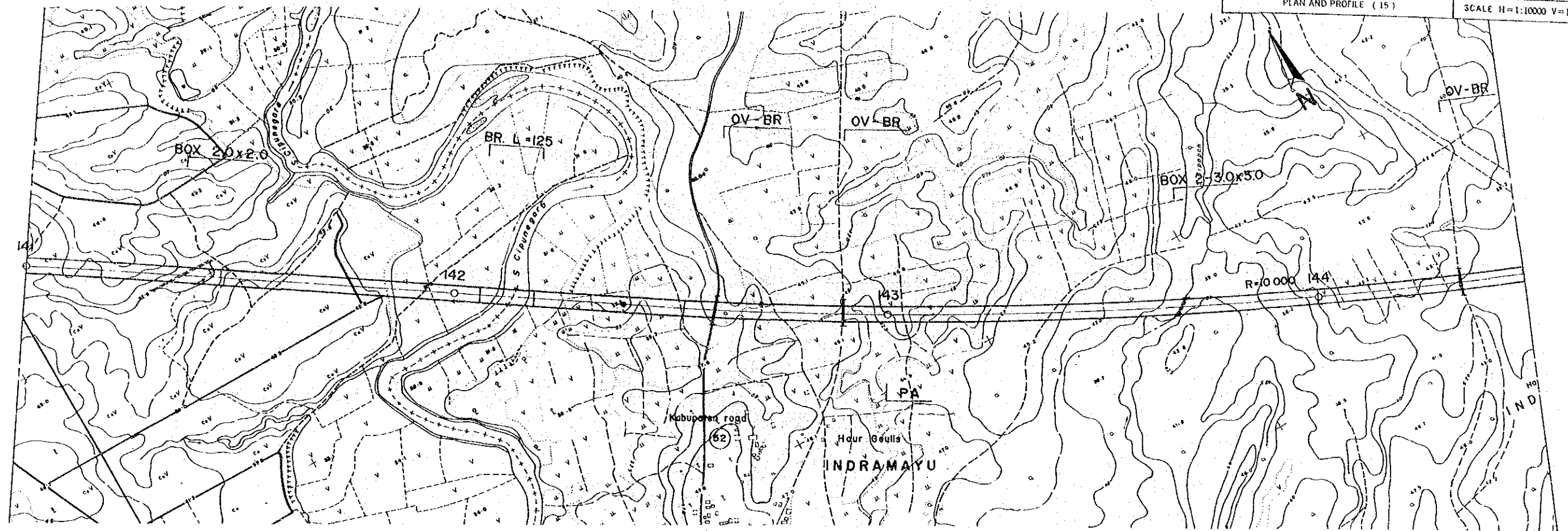
PROJECT	PROVINCE	SHEET NO	TOTAL SHEET
CIKAMPEK-CIREBON TOLLWAY	WEST JAWA	19	78
PLAN AND PROFILE (13)		SCALE H=1:10000 V=1:1000	



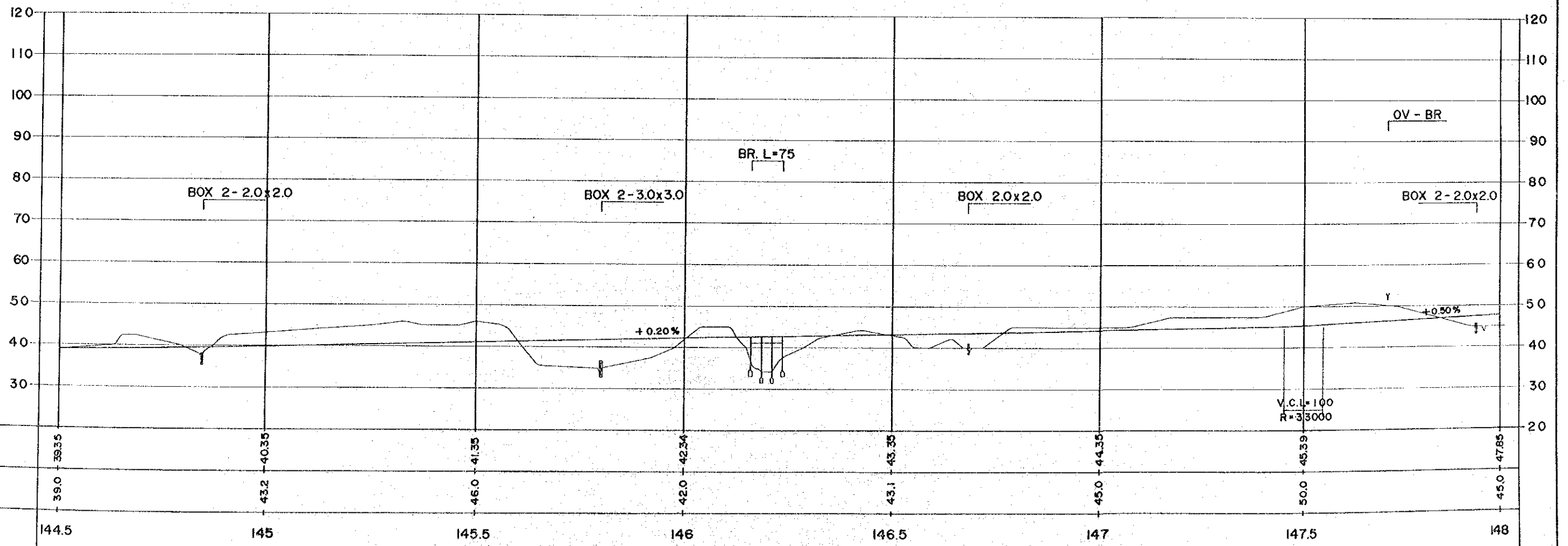
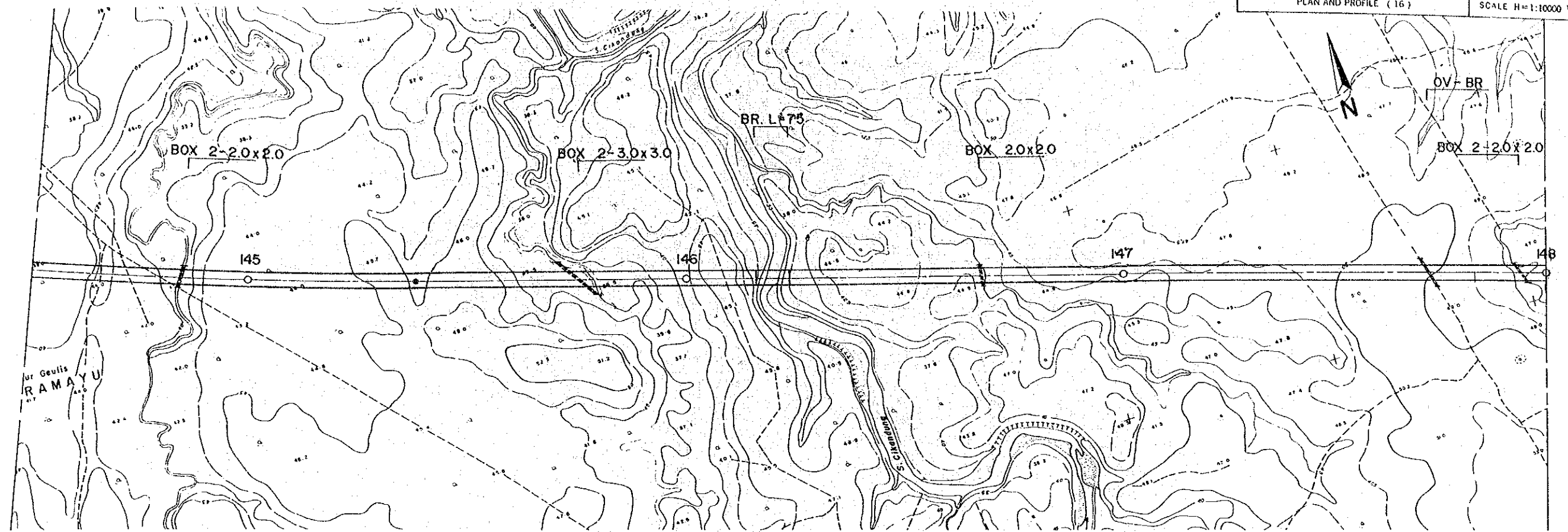
PROJECT	PROVINCE	SHEET NO	TOTAL SHEET
CIKAMPEK-CIREBON TOLLWAY	WEST JAWA	20	78
PLAN AND PROFILE (14)		SCALE H=1:10000 V=1:1000	



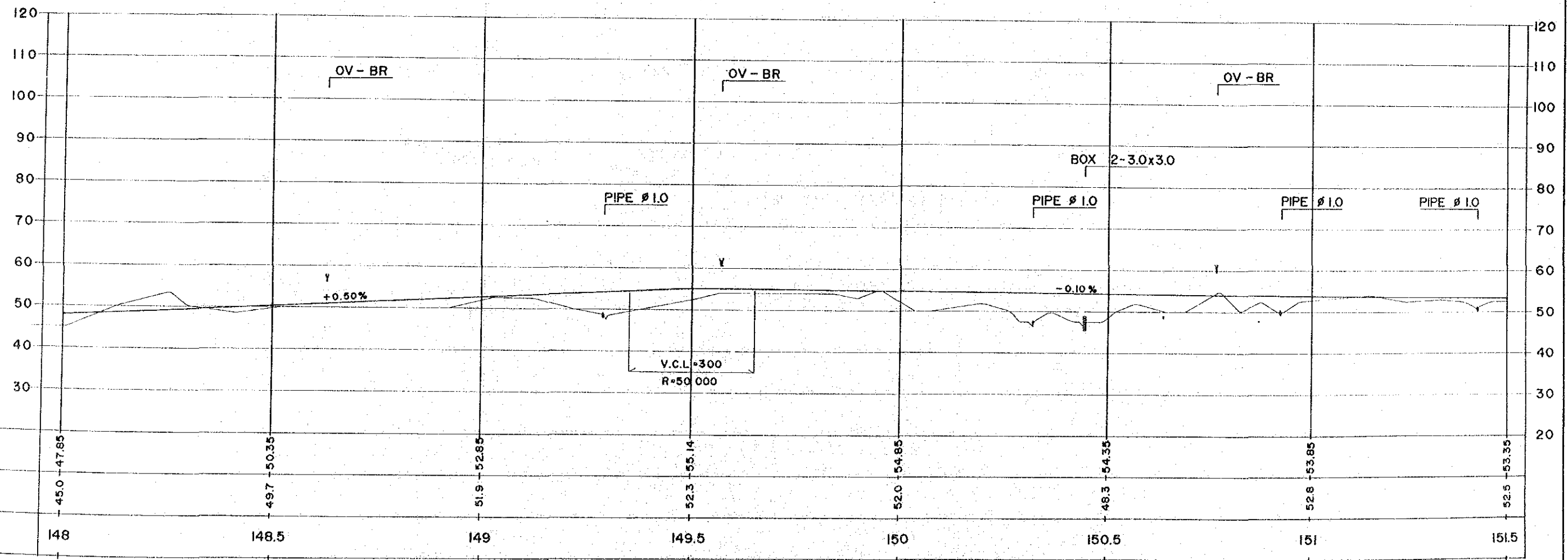
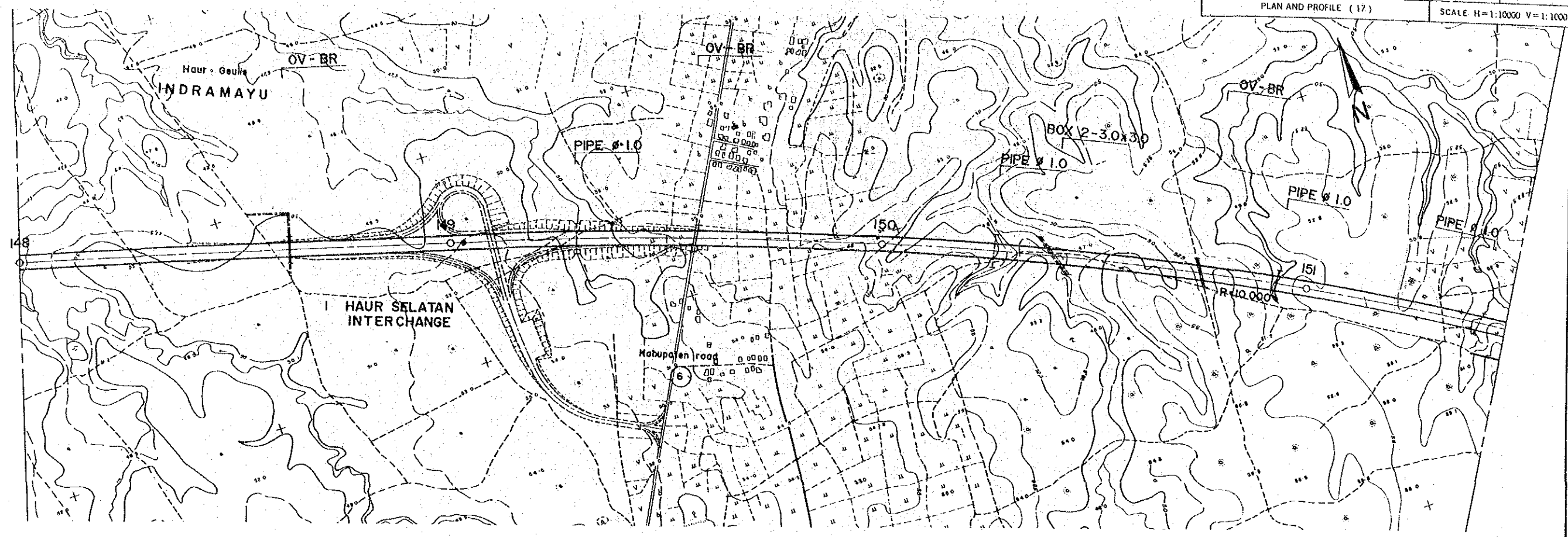
PROJECT	PROVINCE	SHEET NO	TOTAL SHEET
CIKAMPEK-CIREBON TOLLWAY	WEST JAWA	21	78
PLAN AND PROFILE (15)		SCALE H=1:10000 V=1:1000	



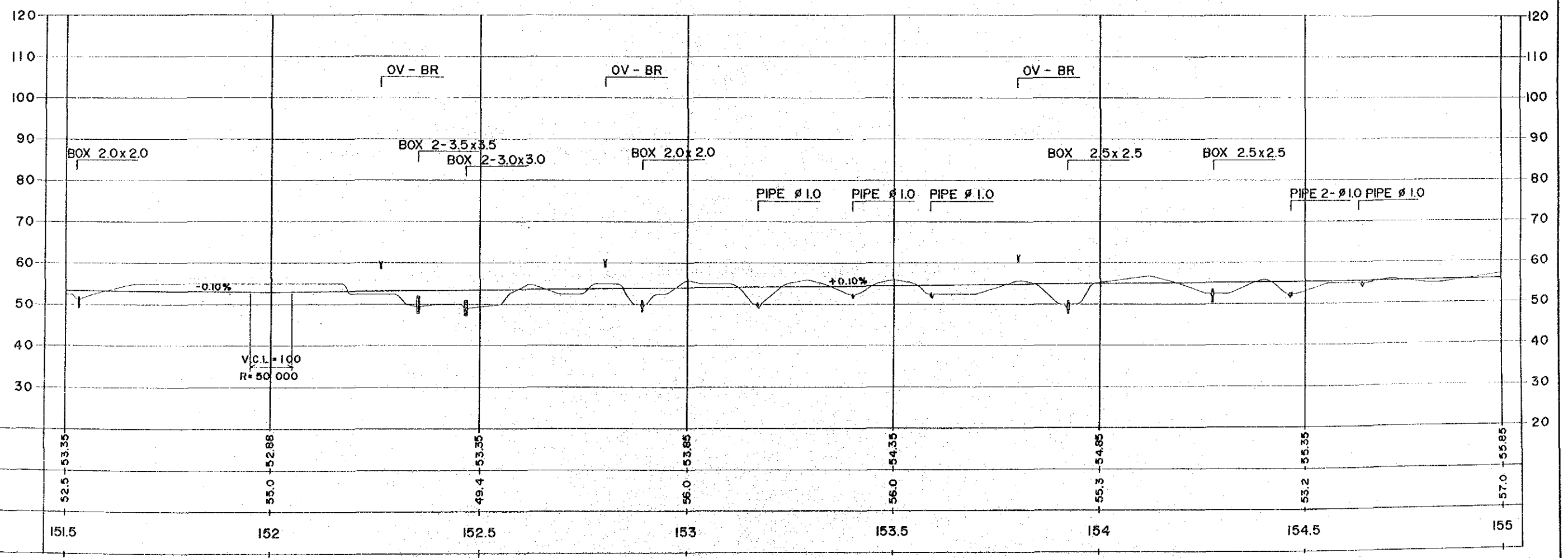
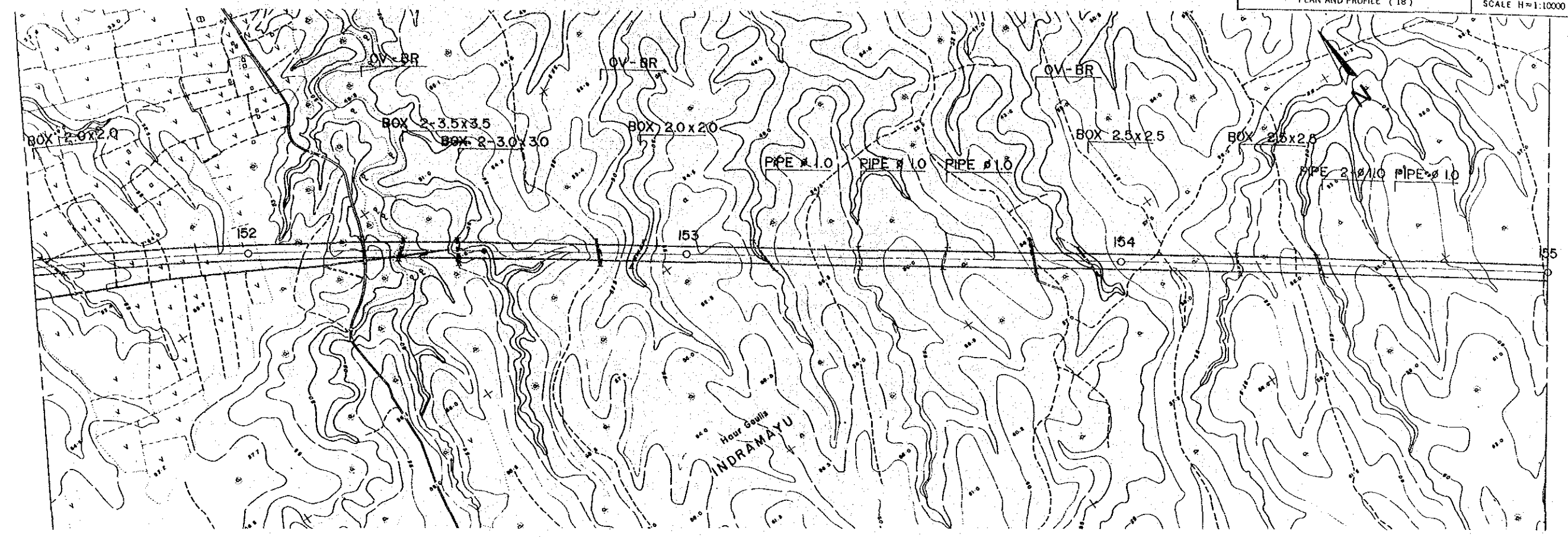
PROJECT	PROVINCE	SHEET NO	TOTAL SHEET
CIKAMPEK-CIREBON TOLLWAY	WEST JAWA	22	78
PLAN AND PROFILE (16)		SCALE H=1:10000 V=1:1000	



PROJECT	PROVINCE	SHEET NO	TOTAL SHEET
CIKAMPEK-CIREBON TOLLWAY	WEST JAWA	23	78
PLAN AND PROFILE (17)		SCALE H=1:10000 V=1:1000	



PROJECT	PROVINCE	SHEET NO	TOTAL SHEET
CIKAMPEK-CIREBON TOLLWAY	WEST JAWA	24	78
PLAN AND PROFILE (18)		SCALE H=1:10000 V=1:1000	



PROJECT	PROVINCE	SHEET NO	TOTAL SHEET
CIKAMPEK-CIREBON TOLLWAY	WEST JAWA	25	78
PLAN AND PROFILE (19)		SCALE H=1:10000 V=1:1000	

