
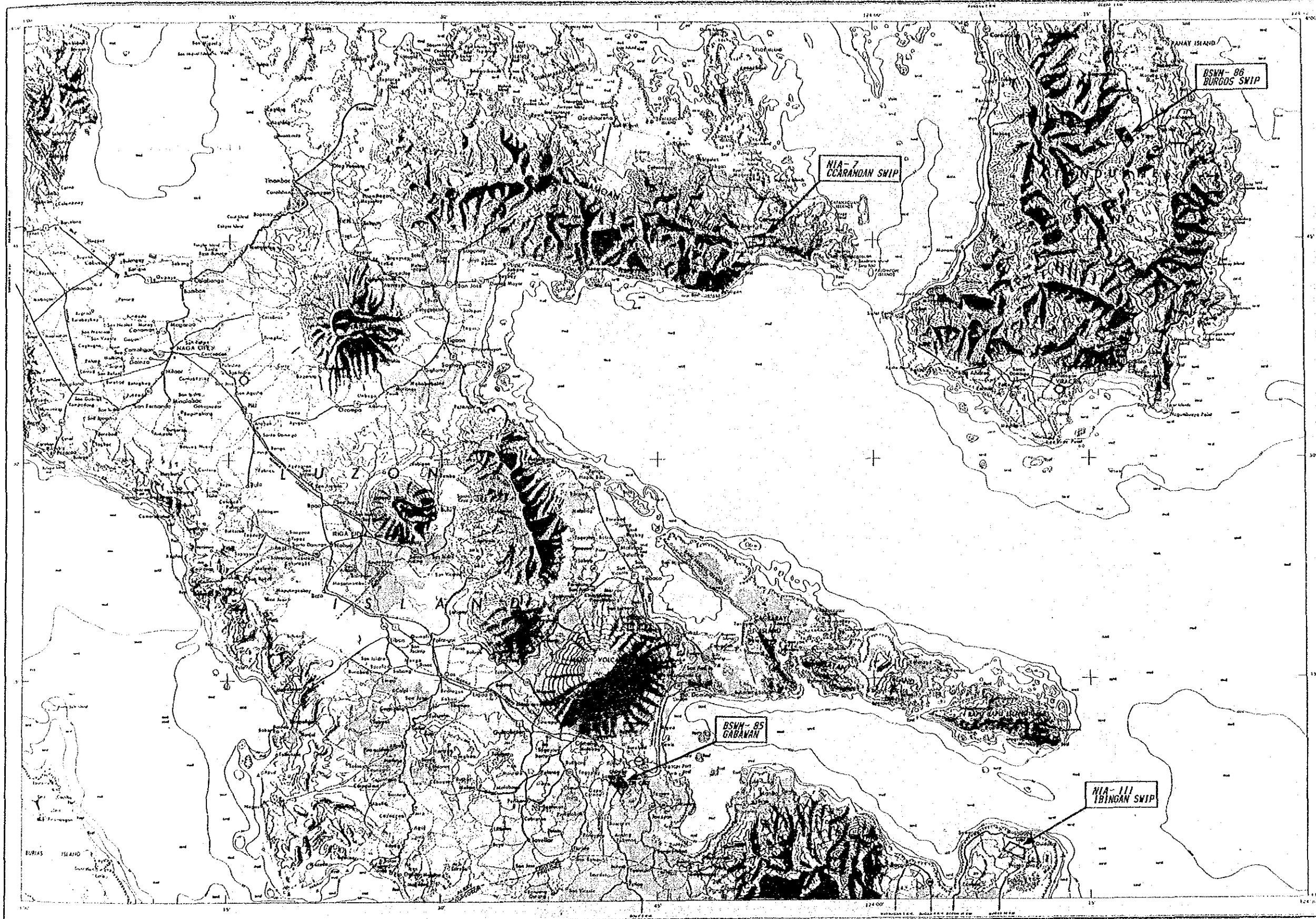





LEGAZPI CITY


P.C.G.S. 251b



LEGEND:

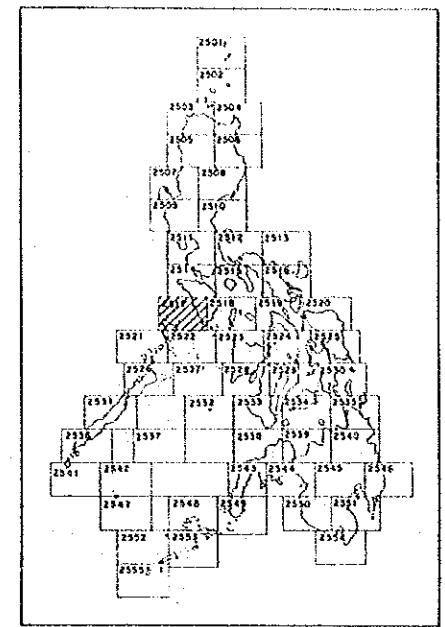
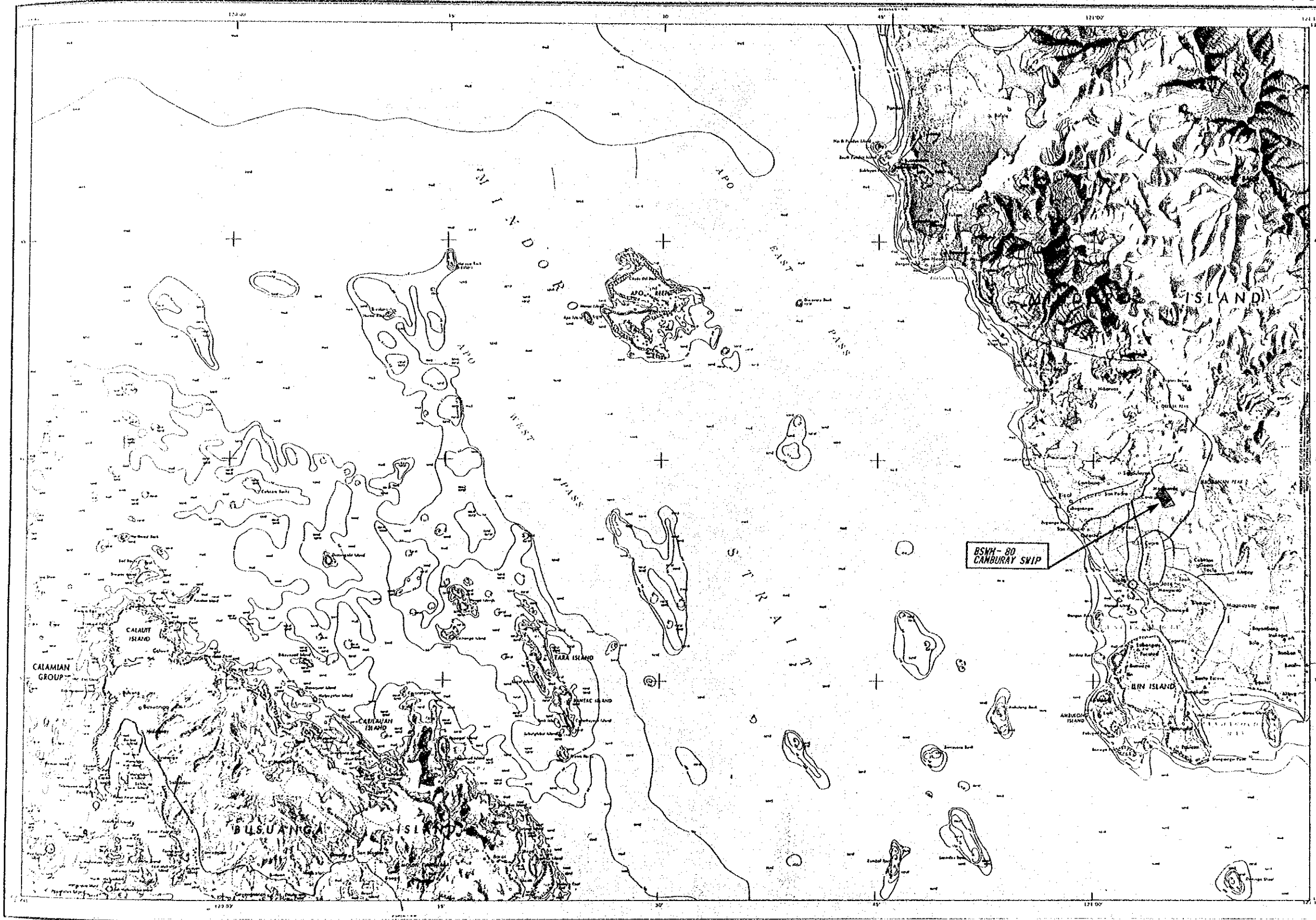
-  : proposed SWIM projects by DPWH
-  : proposed SWIM projects by NIA
-  : proposed SWIM projects by BSM
- DPWH : Department of Public Works and Highways
- NIA : National Irrigation Administration
- BSM : Bureau of Soils and Water Management

Scale 1/500,000






TRANSVERSE MERCATOR PROJECTION
 CLARKE Spheroid 1866 LUZON DATUM
 ELEVATIONS IN METERS ABOVE MEAN SEA LEVEL
 INTERVAL OF APPROXIMATE CONTOURS 100 METERS

Fig. 12 Location Map of Qualified SWIM Projects (12/34)



LEGEND:

-  : proposed SWIM projects by DPWH
-  : proposed SWIM projects by NIA
-  : proposed SWIM projects by BSWM
- DPWH : Department of Public Works and Highways
- NIA : National Irrigation Administration
- BSWM : Bureau of Soils and Water Management


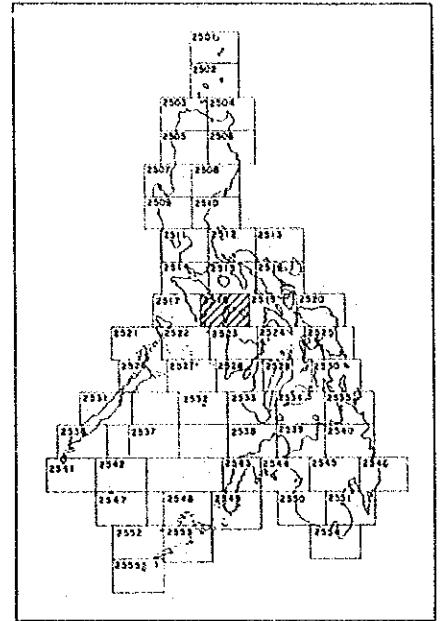
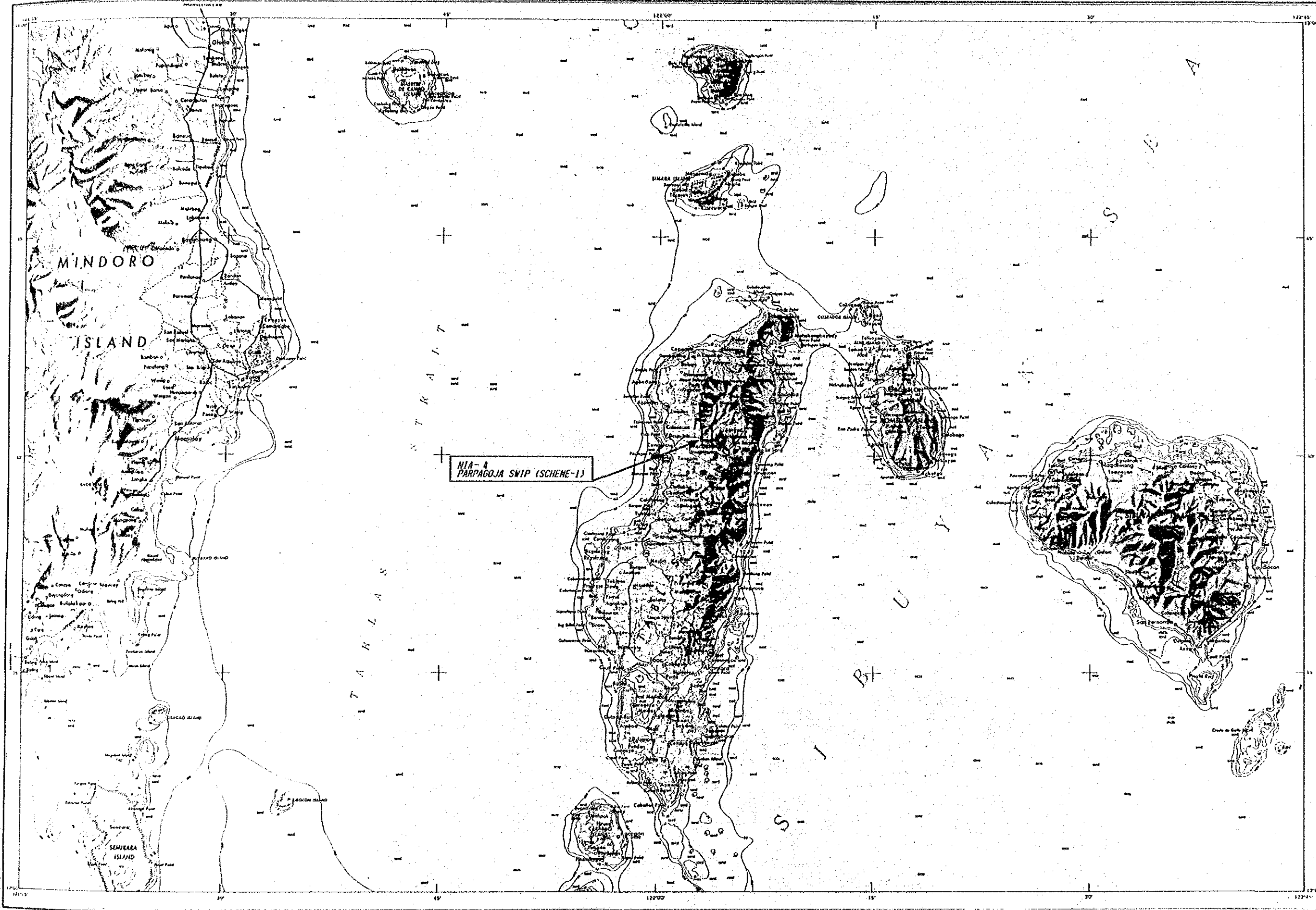





Fig. 13 Location Map of Qualified SWIM Projects (13/34)

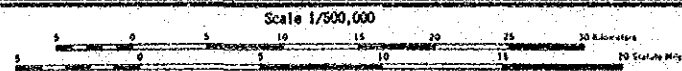
ROMBLON

P.C.G.S. 251b



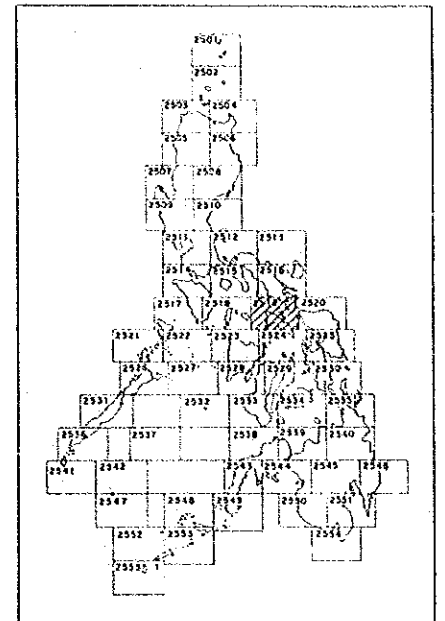
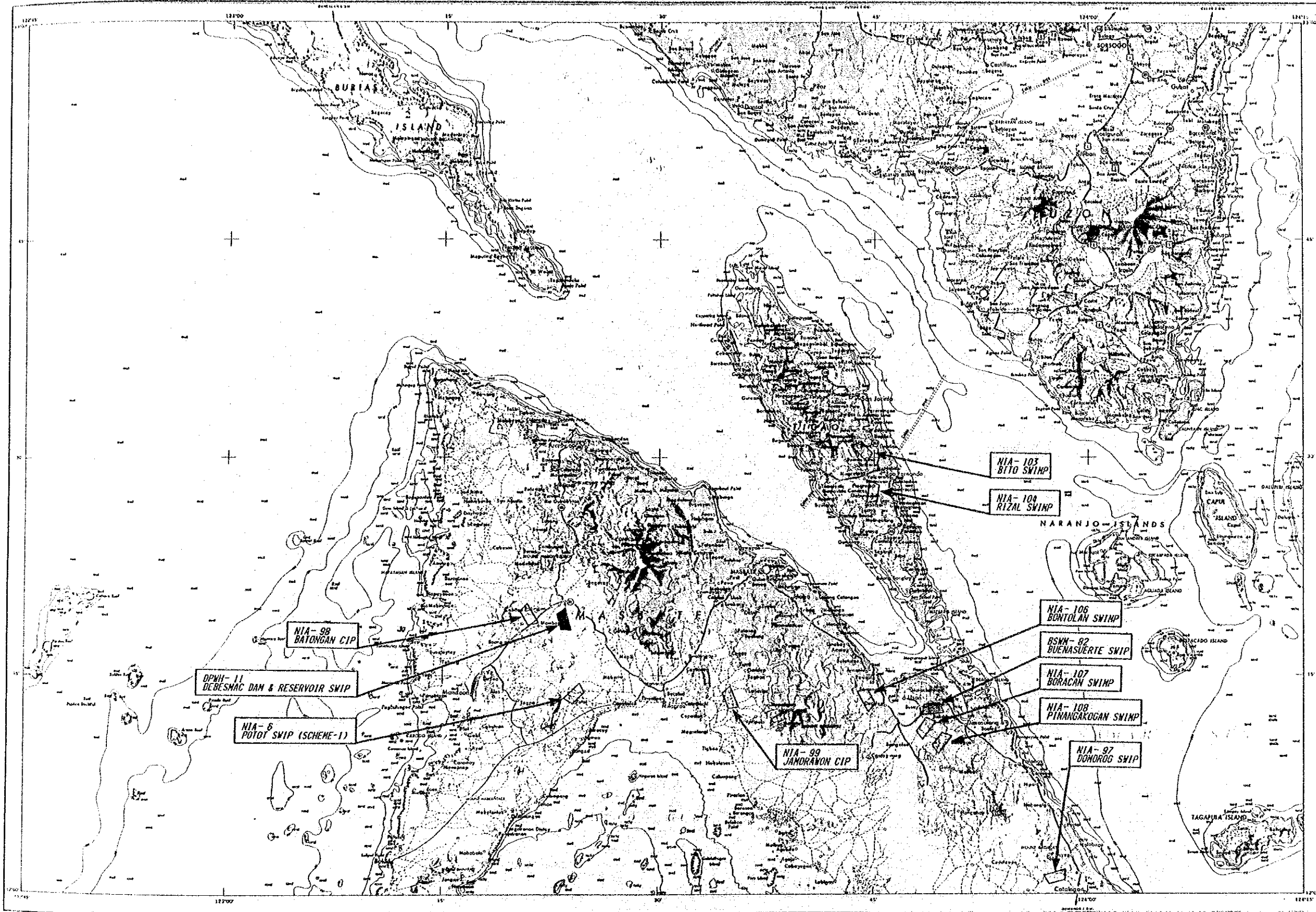
LEGEND:

-  : proposed SWIM projects by DPWH
-  : proposed SWIM projects by NIA
-  : proposed SWIM projects by BSM
- DPWH : Department of Public Works and Highways
- NIA : National Irrigation Administration
- BSM : Bureau of Soils and Water Management






TRANSVERSE MERCATOR PROJECTION
 CLARKE SPHEROID 1866 LUZON DATUM
 ELEVATIONS IN METERS ABOVE MEAN SEA LEVEL
 INTERVAL OF APPROXIMATE CONTOURS 100 METERS

Fig. 14 Location Map of Qualified SWIM Projects (14/34)



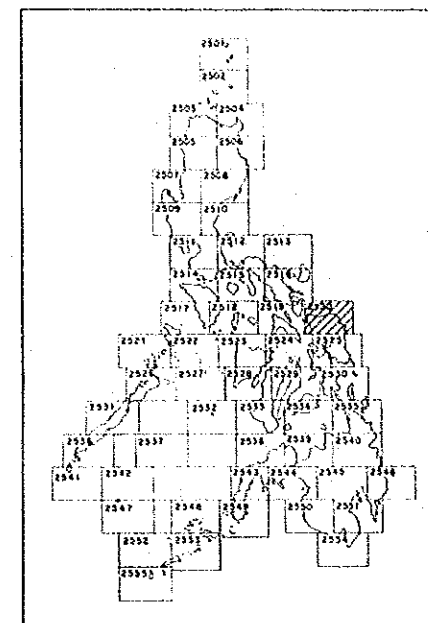
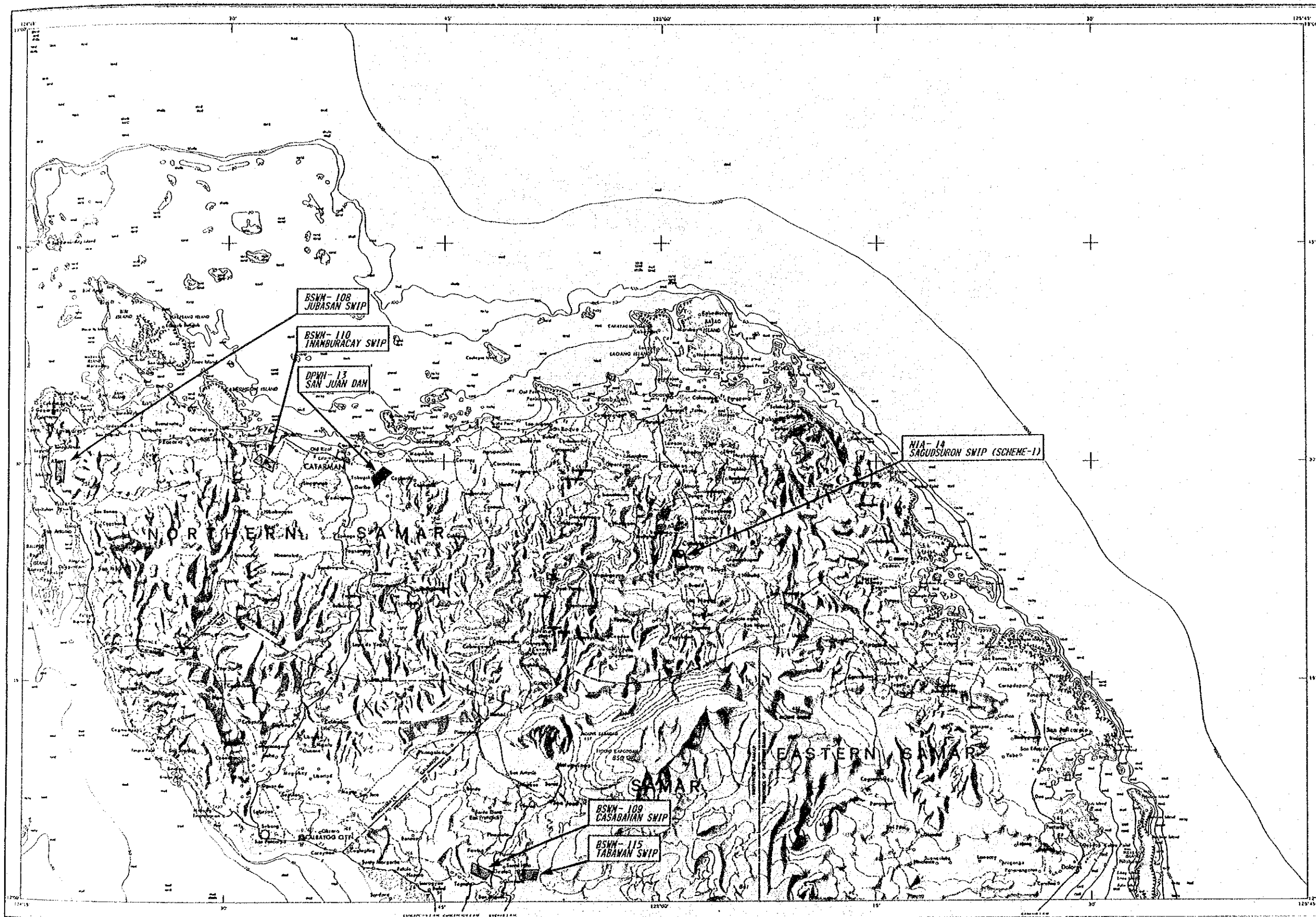
LEGEND;

-  : proposed SWIM projects by DPM
-  : proposed SWIM projects by NIA
-  : proposed SWIM projects by BSNM
- DPWH : Department of Public Works and Highways
- N I A : National Irrigation Administration
- BSNM : Bureau of Soils and Water Management




Scale 1/500,000


TRANSVERSE MERCATOR PROJECTION
 CLARKE SPHEROID 1866 LUZON DATUM
 ELEVATIONS IN METERS ABOVE MEAN SEA LEVEL
 INTERVAL OF APPROXIMATE CONTOURS 100 METERS

Fig.15 Location Map of Qualified SWIM Projects (15/34)



LEGEND:

-  : proposed SWIM projects by DPWH
-  : proposed SWIM projects by NIA
-  : proposed SWIM projects by BSM
- DPWH : Department of Public Works and Highways
- NIA : National Irrigation Administration
- BSWM : Bureau of Soils and Water Management

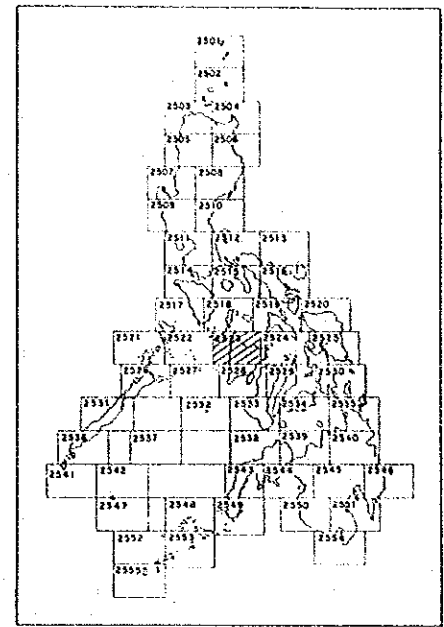
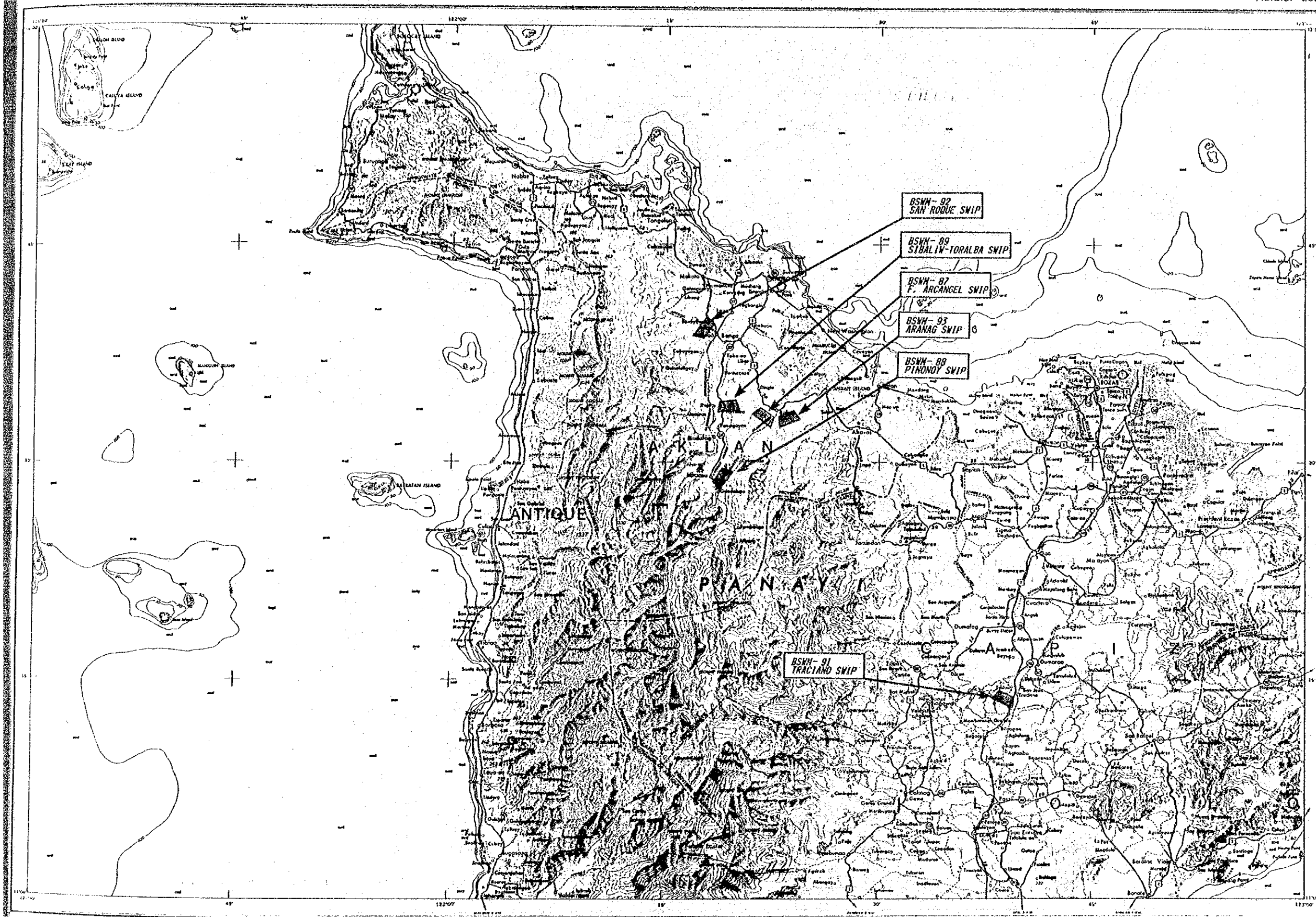





TRANSVERSE MERCATOR PROJECTION
 CLARK'S Spheroid 1946, LUZON DATUM
 ELEVATIONS IN METERS ABOVE MEAN SEA LEVEL
 INTERVAL OF APPROXIMATE CONTOURS 100 METERS

Fig. 16 Location Map of Qualified SWIM Projects (16/34)

ROXAS CITY

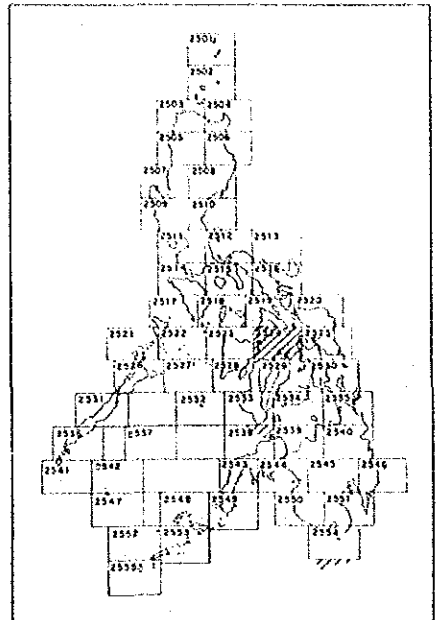
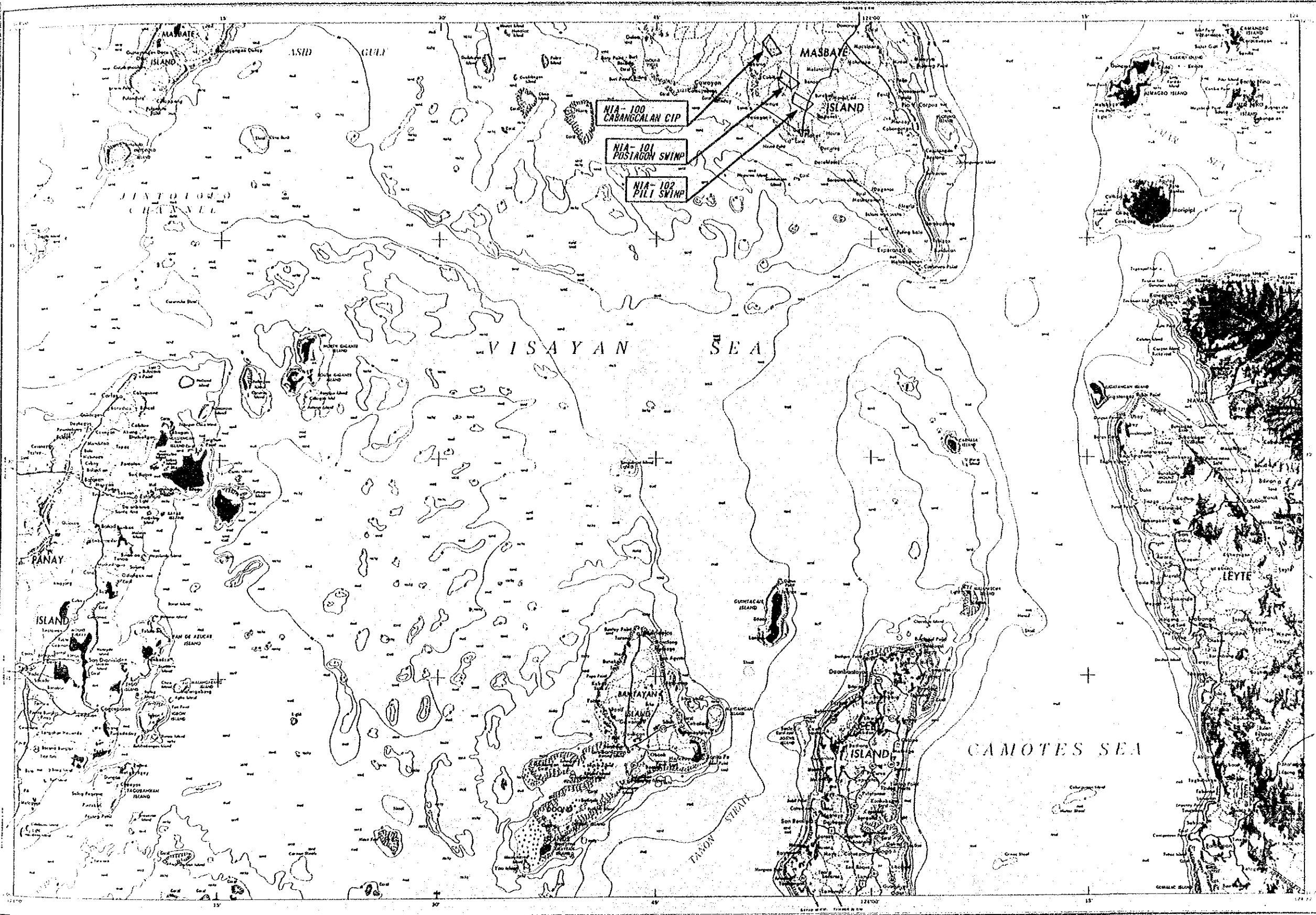
P.C.G.S. 2523






- LEGEND:**
-  : proposed SWIM projects by DPWH
 -  : proposed SWIM projects by NIA
 -  : proposed SWIM projects by BSWM
 - DPWH : Department of Public Works and Highways
 - NIA : National Irrigation Administration
 - BSWM : Bureau of Soils and Water Management


Scale 1/500,000
 TRANVERSE MERCATOR PROJECTION
 CLARKE Spheroid 1866, LUTON DATUM
 ELEVATIONS IN METERS ABOVE MEAN SEA LEVEL
 INTERVAL OF APPROXIMATE CONTOURS 100 METERS

Fig.17 Location Map of Qualified SWIM Projects (17/34)



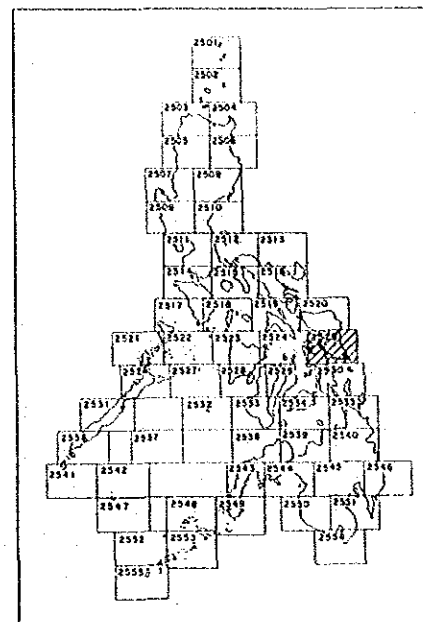
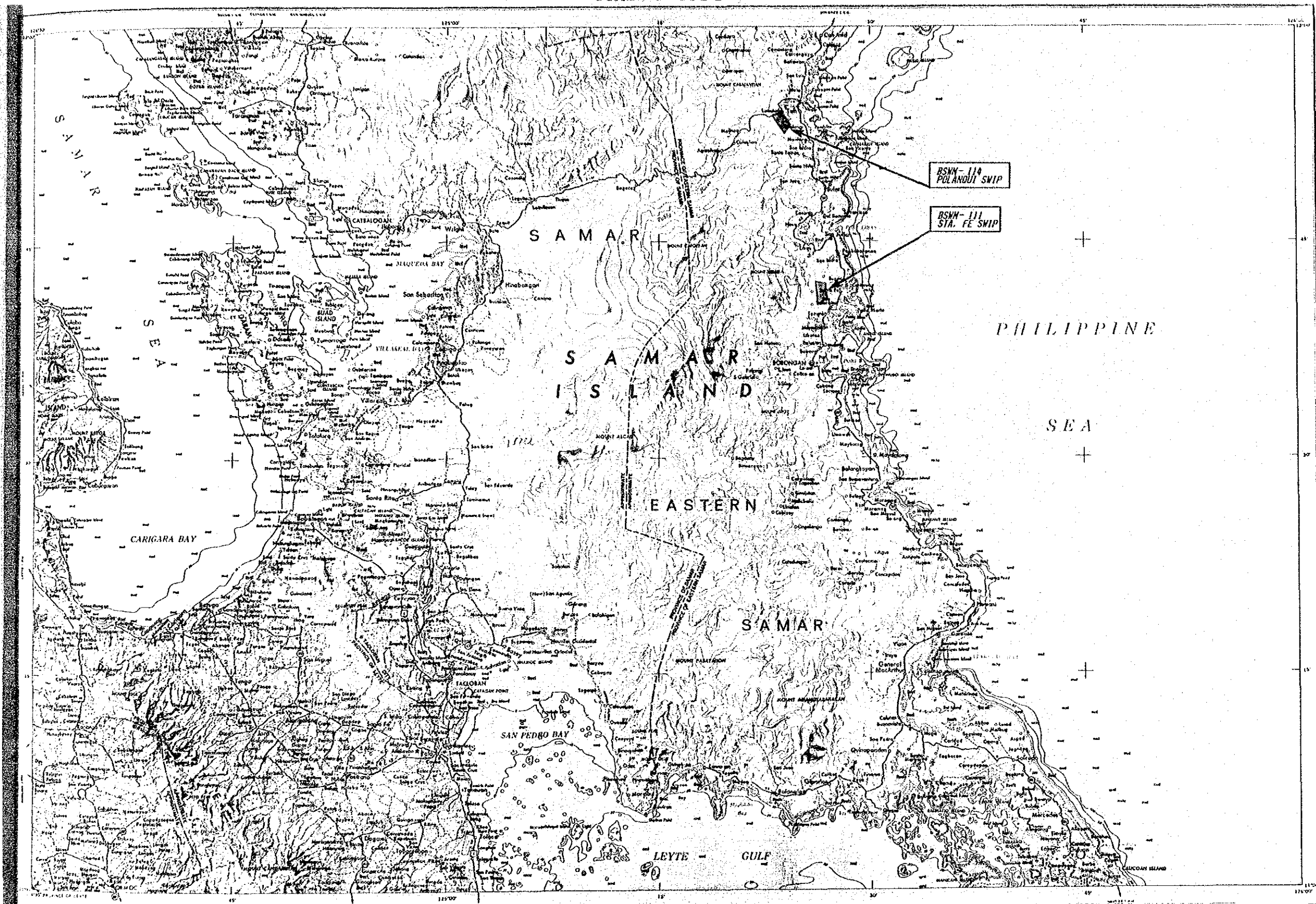
- LEGEND:**
-  : proposed SWIM projects by DPMH
 -  : proposed SWIM projects by NIA
 -  : proposed SWIM projects by BSM
- DPMH : Department of Public Works and Highways
 N I A : National Irrigation Administration
 BSM : Bureau of Soils and Water Management

Scale 1/500,000



TRANSVERSE MERCATOR PROJECTION
 CLARK SPHEROID 1866 LUZON DATUM
 ELEVATIONS IN METERS ABOVE MEAN SEA LEVEL
 INTERVAL OF APPROXIMATE CONTOURS 100 METERS

Fig. 18 Location Map of Qualified SWIM Projects (18/34)



LEGEND:

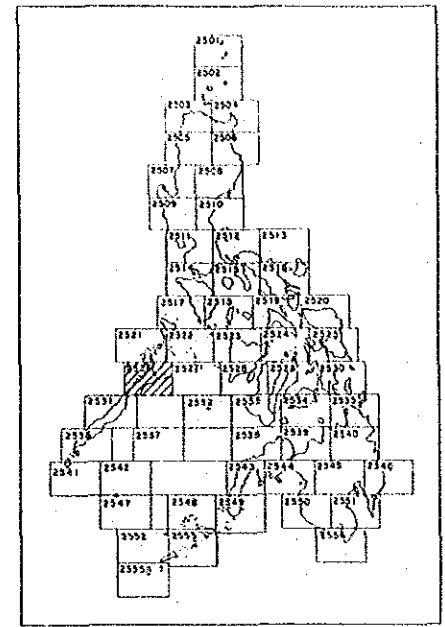
- : proposed SWIM projects by DPWH
- : proposed SWIM projects by NIA
- : proposed SWIM projects by BSNM
- DPWH : Department of Public Works and Highways
- NIA : National Irrigation Administration
- BSNM : Bureau of Soils and Water Management




TRANSVERSE MERCATOR PROJECTION
 CLARKE SPHEROID 1866 LUZON DATUM
 ELEVATIONS IN METERS ABOVE MEAN SEA LEVEL
 INTERVAL OF APPROXIMATE CONTOURS 100 METERS

Fig. 19 Location Map of Qualified SWIM Projects (19/34)

TAYTAY

P.C.G.S. 2526



- LEGEND:**
-  : proposed SWIM projects by DPWH
 -  : proposed SWIM projects by NIA
 -  : proposed SWIM projects by BSWM
 - DPWH : Department of Public Works and Highways
 - NIA : National Irrigation Administration
 - BSWM : Bureau of Soils and Water Management

Scale 1/500,000

TRANSVERSE MERCATOR PROJECTION
 CLAUDE SPIROUD 1866 LUZON DATUM
 ELEVATIONS IN METERS ABOVE MEAN SEA LEVEL
 INTERVAL OF APPROXIMATE CONTOURS 100 METERS

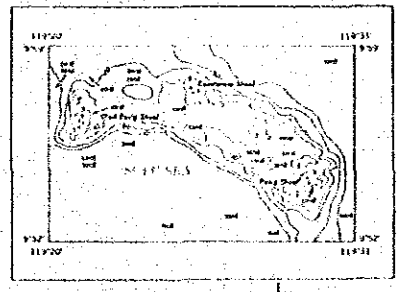
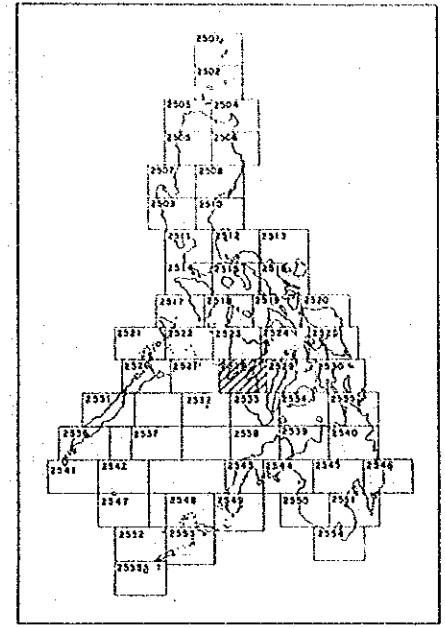
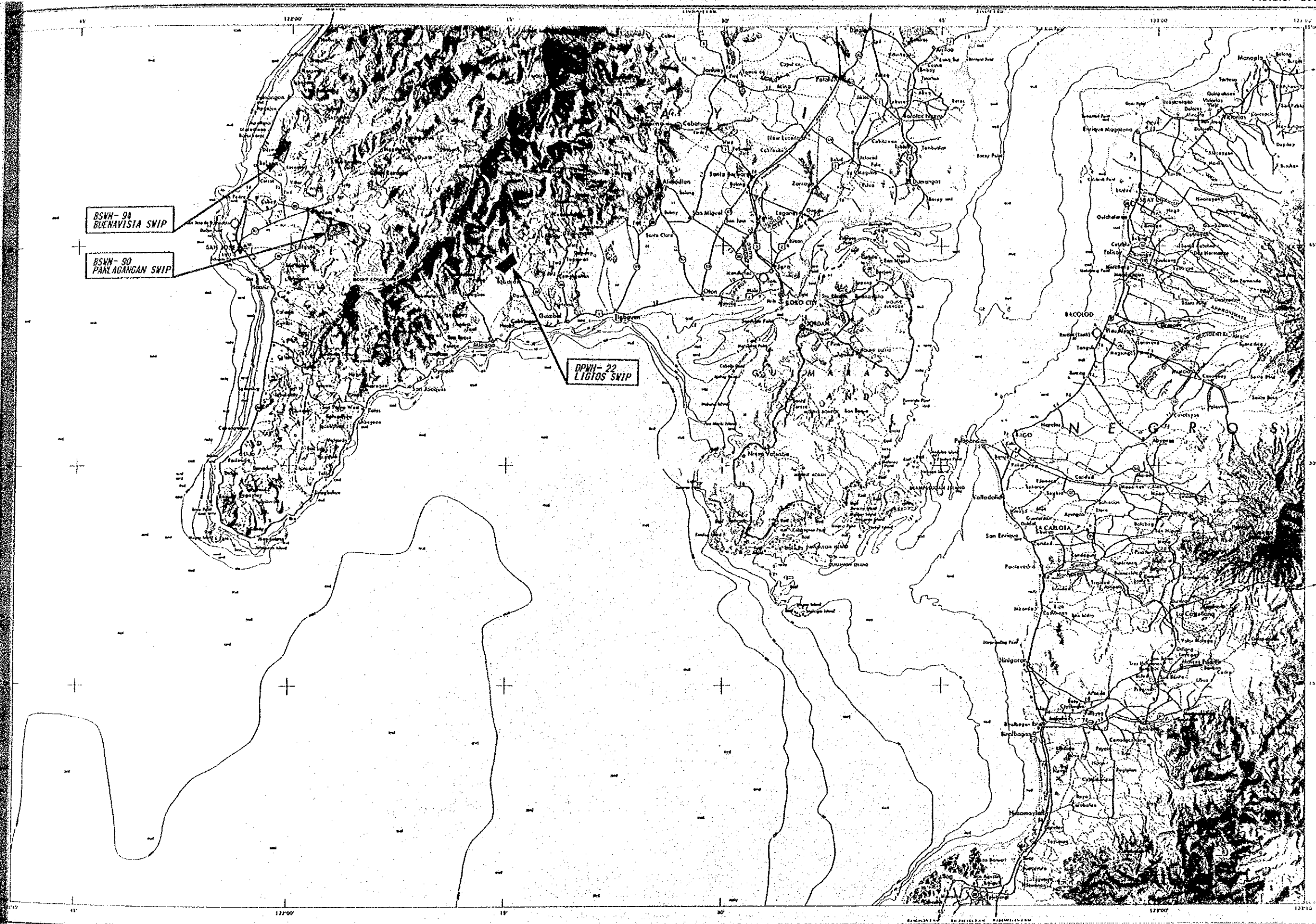


Fig. 20 Location Map of Qualified SWIM Projects (20/34)

ILOILO CITY

P.C.G.S. 2528



- LEGEND:**
- : proposed SWIM projects by DPWH
 - : proposed SWIM projects by NIA
 - : proposed SWIM projects by BSMN
 - DPWH : Department of Public Works and Highways
 - N I A : National Irrigation Administration
 - BSMN : Bureau of Soils and Water Management

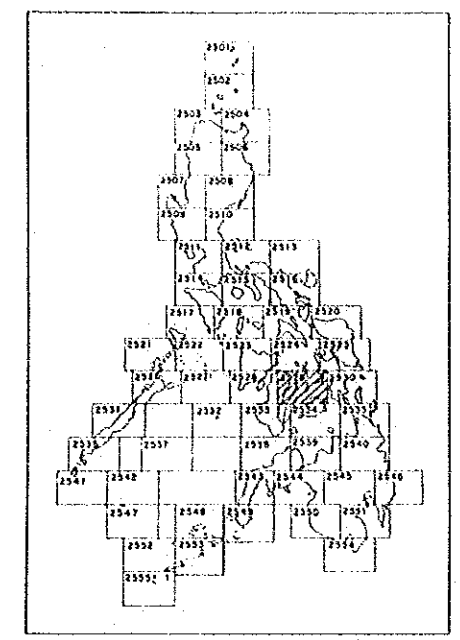
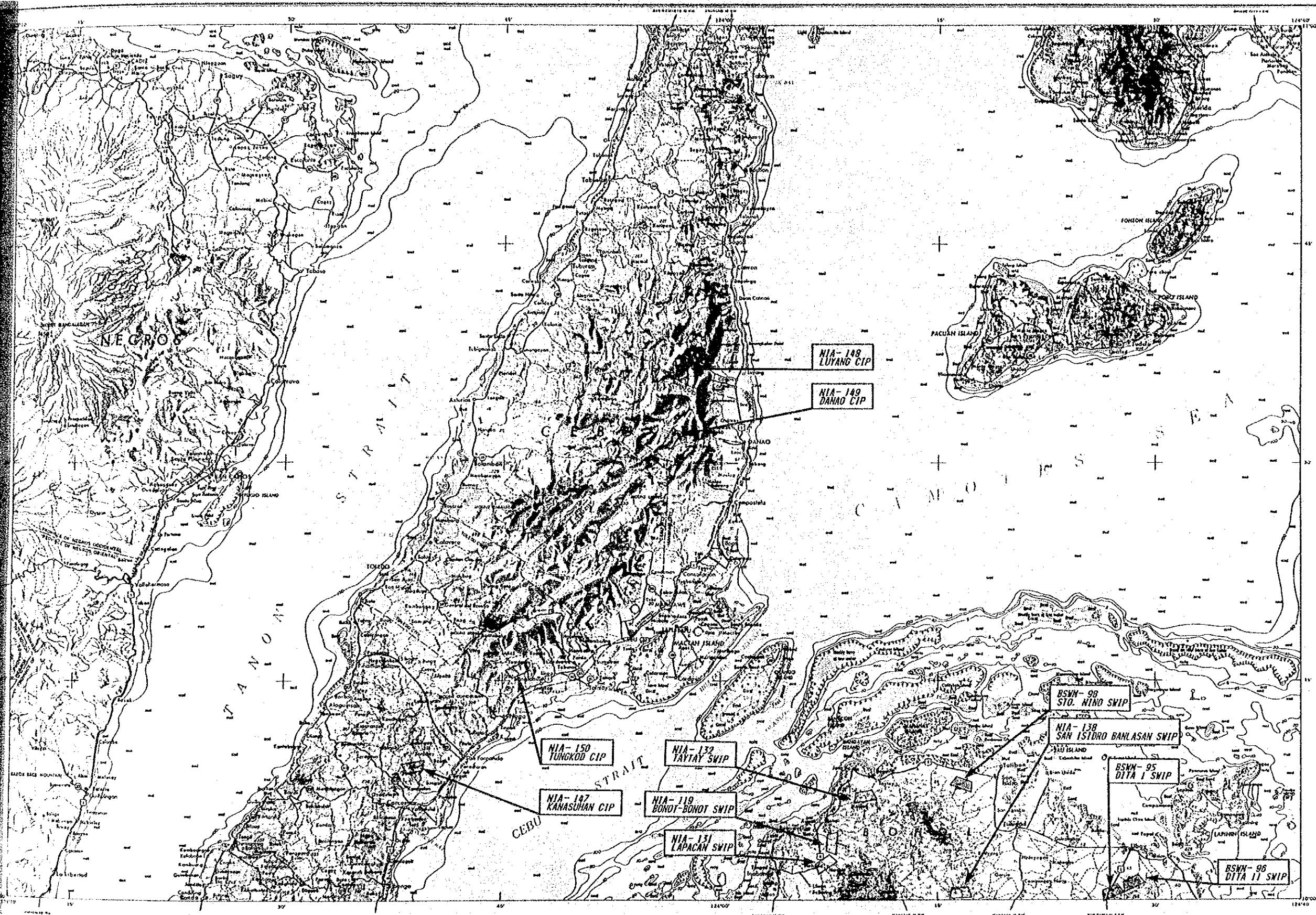
Scale 1/500,000




TRANSVERSE MERCATOR PROJECTION
 CLAUDE STRONG'S 1860 LUTON DATUM
 ELEVATIONS IN METERS ABOVE MEAN SEA LEVEL
 INTERVAL OF APPROXIMATE CONTOURS 100 METERS

Fig. 21 Location Map of Qualified SWIM Projects (21/34)

CEBU CITY

P.C.G.S. 2529


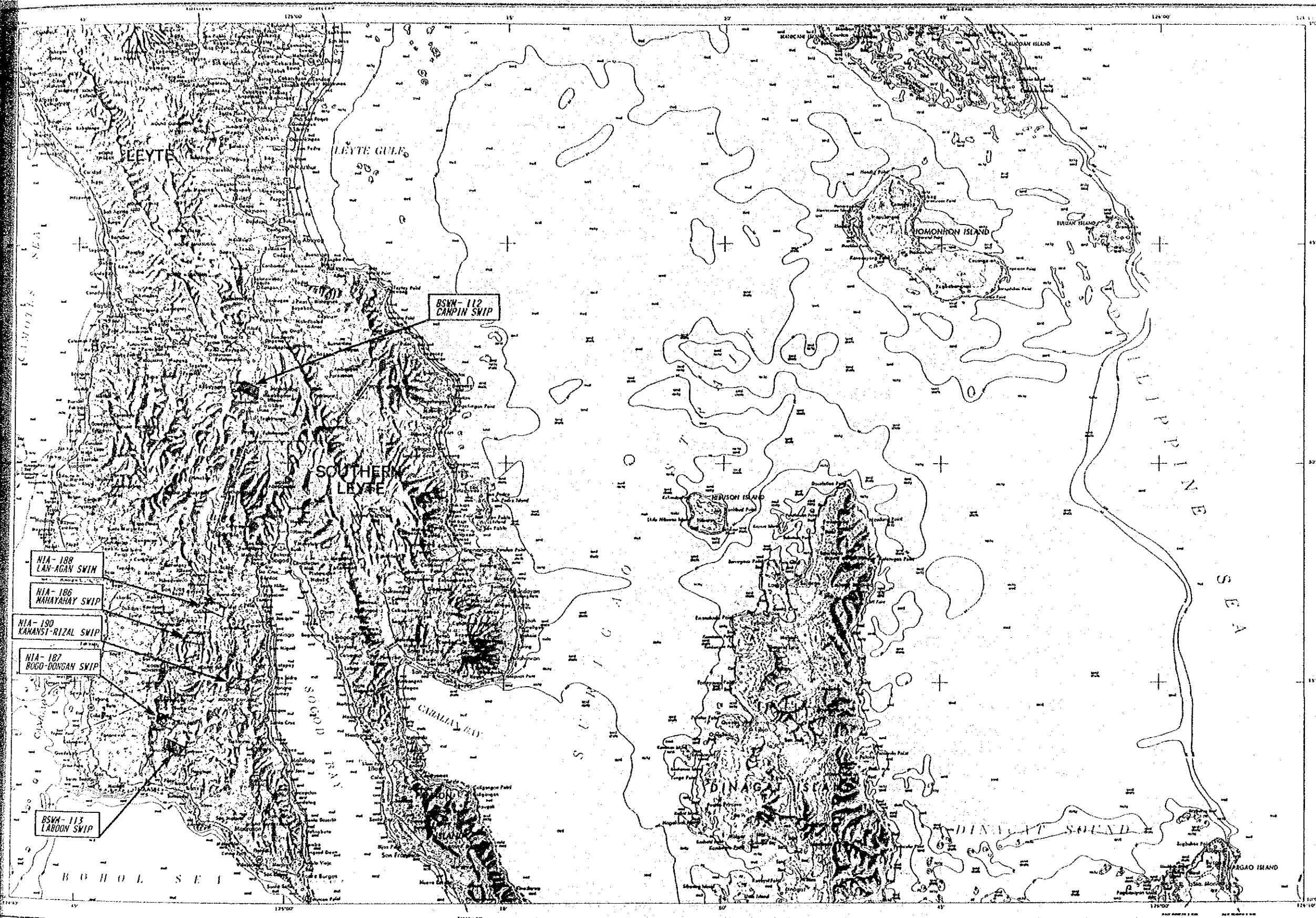





- LEGEND:**
-  : proposed SWIM projects by DPMH
 -  : proposed SWIM projects by NIA
 -  : proposed SWIM projects by BSWN
 - DPMH : Department of Public Works and Highways
 - N I A : National Irrigation Administration
 - BSWN : Bureau of Soils and Water Management

Scale 1/500,000

TRANSVERSE MERCATOR PROJECTION
 CLARKE SPHEROID 1866, LUZON DATUM
 ELEVATIONS IN METERS ABOVE MEAN SEA LEVEL
 INTERVAL OF APPROXIMATE CONTOURS 100 METERS

Fig. 22 Location Map of Qualified SWIM Projects (22/34)

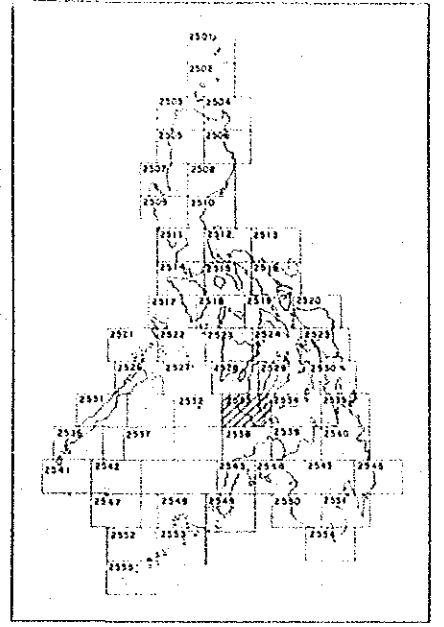
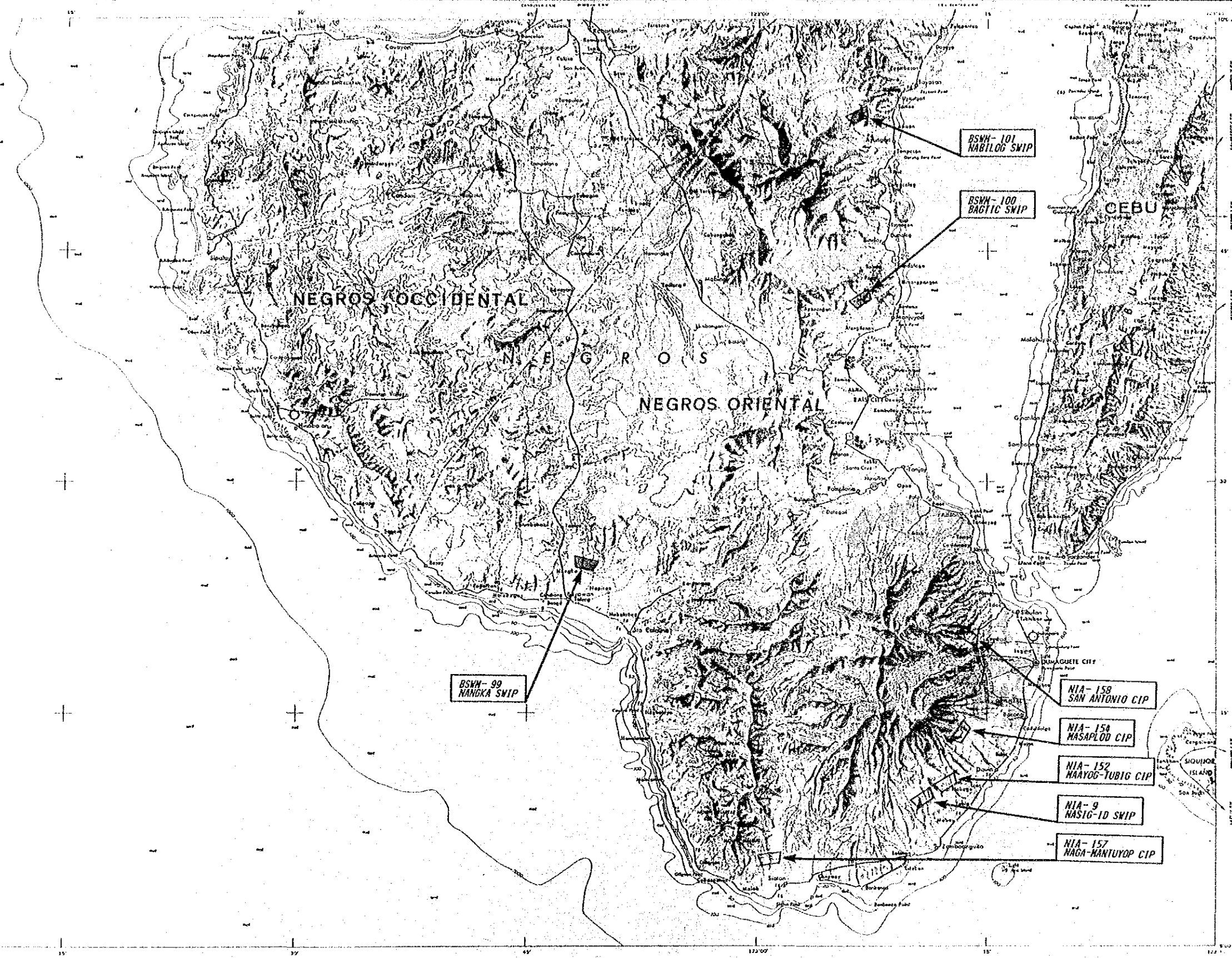


- LEGEND;**
-  : proposed SWIM projects by DPWH
 -  : proposed SWIM projects by NIA
 -  : proposed SWIM projects by BSM
 - DPWH : Department of Public Works and Highways
 - N I A : National Irrigation Administration
 - BSWM : Bureau of Soils and Water Management

Scale 1/500,000

TRANSVERSE MERCATOR PROJECTION
 CLARKE SPHEROID 1866, LUZON DATUM
 ELEVATIONS IN METERS ABOVE MEAN SEA LEVEL
 INTERVAL OF APPROXIMATE CONTOURS 100 METERS

Fig. 23 Location Map of Qualified SWIM Projects (23/34)

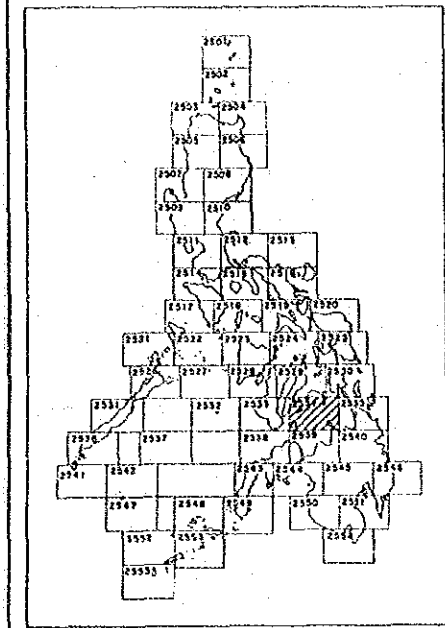
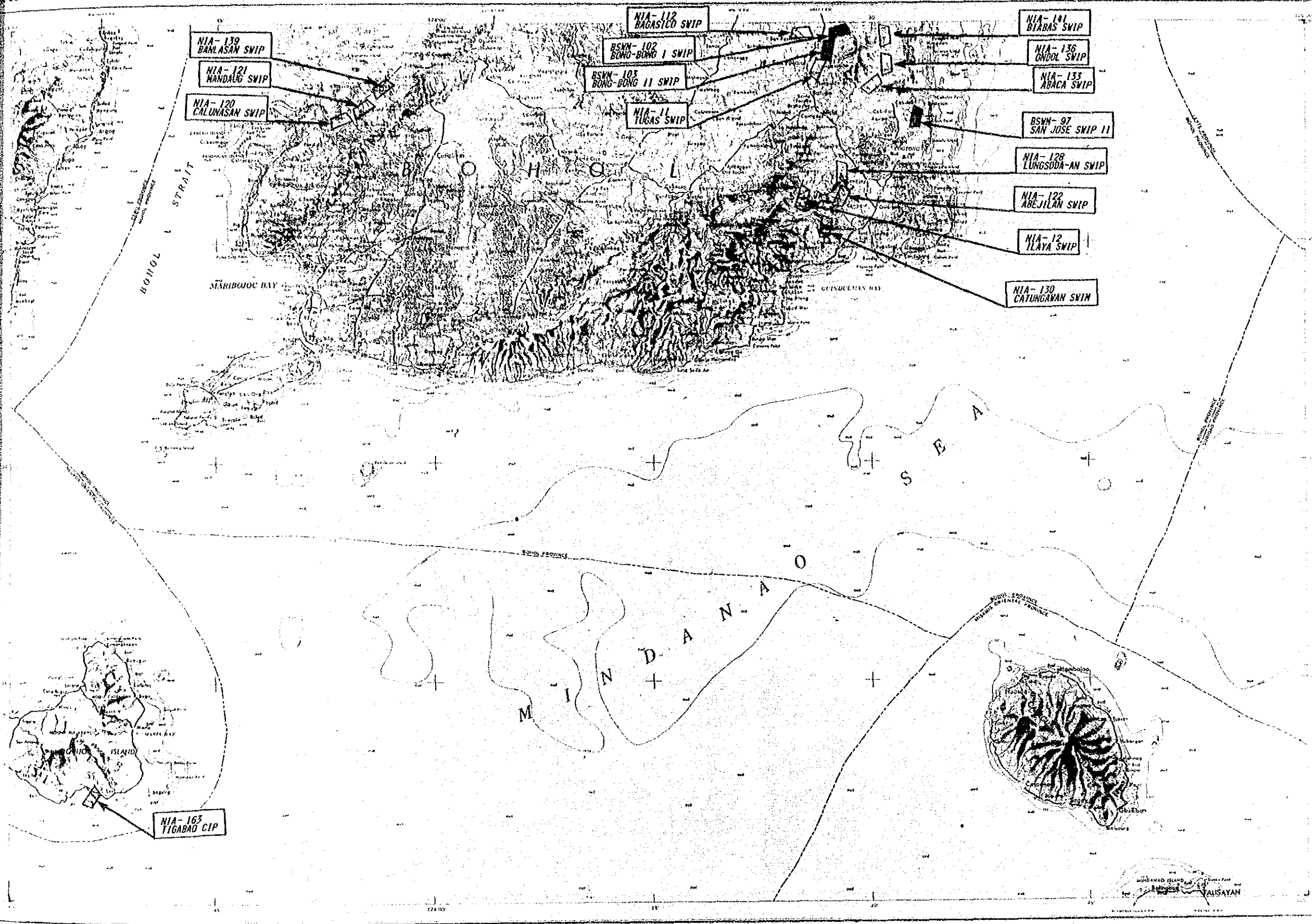


- LEGEND:**
- : proposed SWIM projects by DPWH
 - : proposed SWIM projects by NIA
 - : proposed SWIM projects by BSN
- DPWH : Department of Public Works and Highways
 N I A : National Irrigation Administration
 B S W M : Bureau of Soils and Water Management




Scale 1/600,000

TRANSVERSE MERCATOR PROJECTION
 CLAUDE STURMADIERE, LUTON DATUM
 ELEVATIONS IN METERS ABOVE MEAN SEA LEVEL
 INTERVAL OF ANTIQUITIES CONTIGUOUS 100 METERS

Fig. 24 Location Map of Qualified SWIM Projects (24/34)



LEGEND:


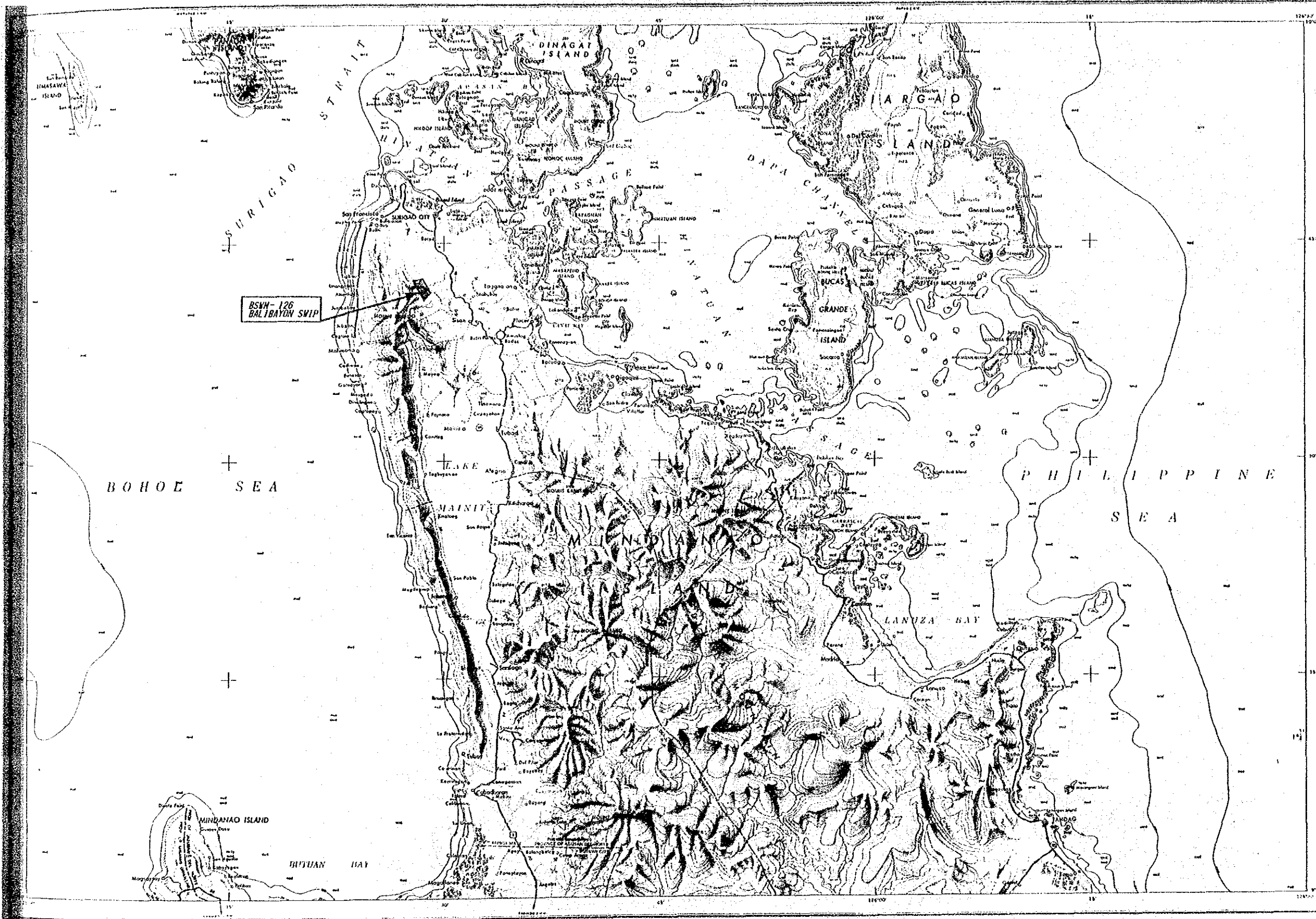
-  : proposed SWIM projects by DPWH
-  : proposed SWIM projects by NIA
-  : proposed SWIM projects by BSMN




DPWH : Department of Public Works and Highways
 N I A : National Irrigation Administration
 BSMN : Bureau of Soils and Water Management

Scale 1/500,000

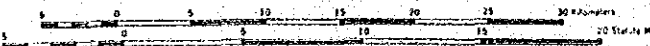
TRANSVERSE MERCATOR PROJECTION
 ELEVATIONS IN METERS
 DISTANCES OF APPROXIMATE CONTOURS 100 METERS

Fig.25 Location Map of Qualified SWIM Projects (25/34)



- LEGEND:**
-  : proposed SWIM projects by DPWH
 -  : proposed SWIM projects by NIA
 -  : proposed SWIM projects by BSMN
 - DPWH : Department of Public Works and Highways
 - NIA : National Irrigation Administration
 - BSMN : Bureau of Soils and Water Management

Scale 1/500,000

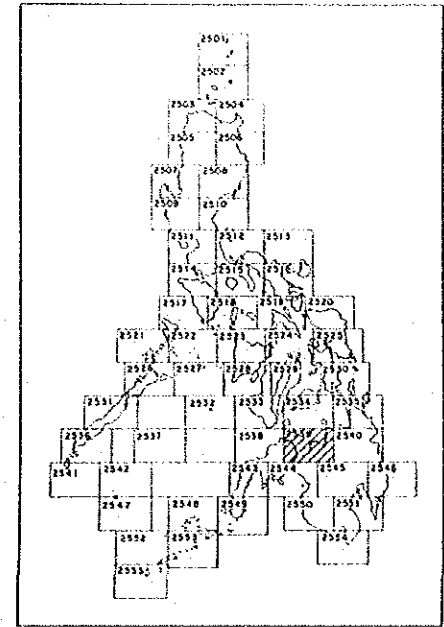



TRANSVERSE MERCATOR PROJECTION
CLARKE SPHEROID 1866 LUFON DATUM
ELEVATIONS IN METERS ABOVE MEAN SEA LEVEL
INTERVAL OF APPROXIMATE CONTOURS 100 METERS

Fig. 26 Location Map of Qualified SWIM Projects (26/34)

CAGAYAN DE ORO CITY

P.C.G.S. 2539



- LEGEND:**
- : proposed SWIM projects by DPWH
 - : proposed SWIM projects by NIA
 - : proposed SWIM projects by BSWM
 - DPWH : Department of Public Works and Highways
 - N I A : National Irrigation Administration
 - BSWM : Bureau of Soils and Water Management

Scale 1/500,000

0 5 10 15 20 25 30 Kilometers

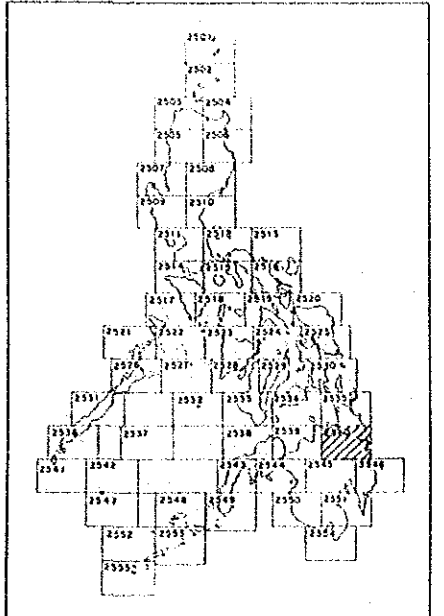
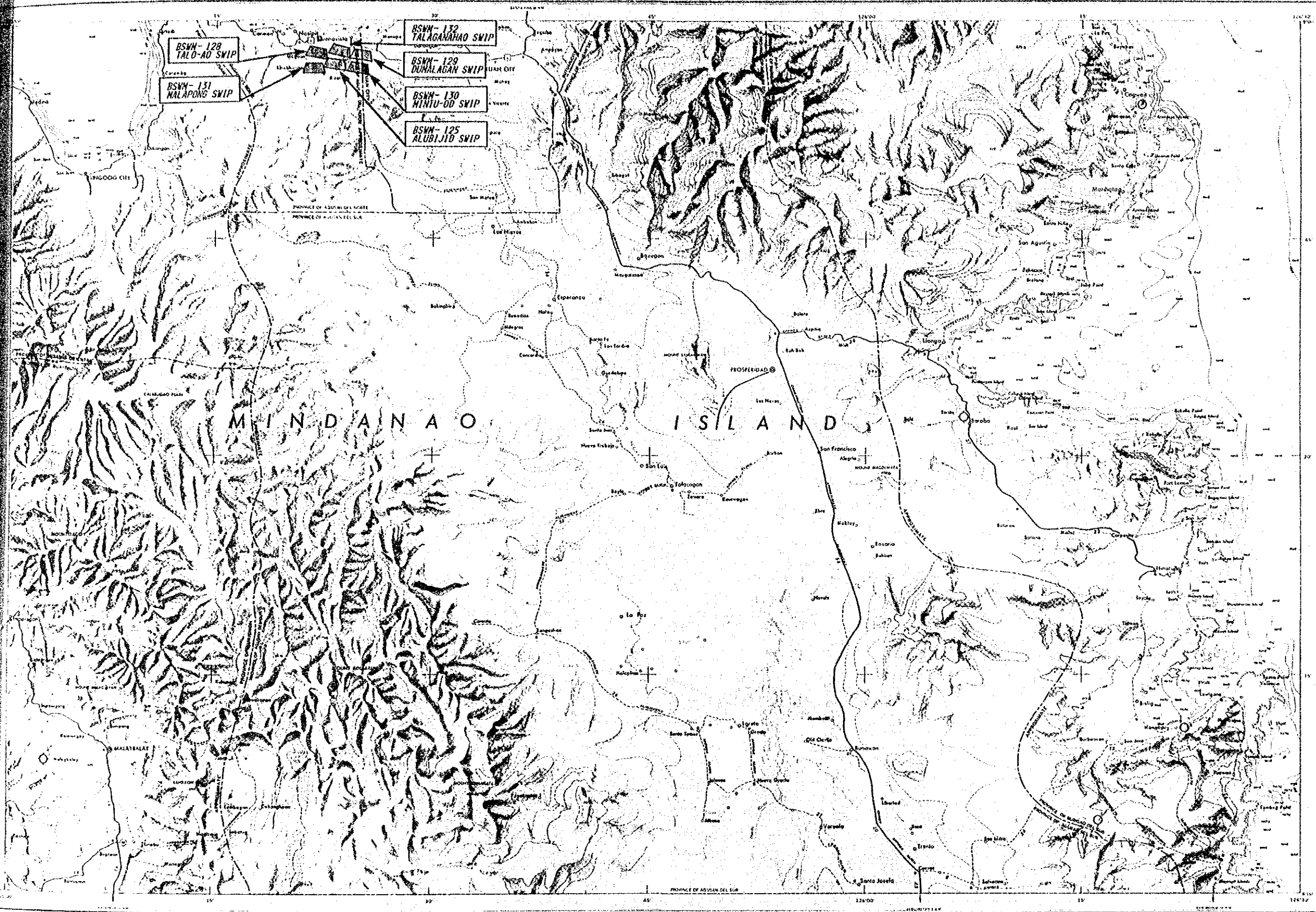
0 5 10 15 20 25 Statute Miles




TRANSVERSE MERCATOR PROJECTION
 CLARKE SPHEROID 1866 LUSON DATUM
 ELEVATIONS IN METERS ABOVE MEAN SEA LEVEL
 INTERVAL OF BATHYMETRIC CONTOURS 100 METERS

Fig. 27 Location Map of Qualified SWIM Projects (27/34)

BUTUAN CITY

P.C.G.S. 2540



- LEGEND;**
-  : proposed SWIM projects by DPWH
 -  : proposed SWIM projects by NIA
 -  : proposed SWIM projects by BSNW
 - DPWH : Department of Public Works and Highways
 - N I A : National Irrigation Administration
 - BSNW : Bureau of Soils and Water Management

Scale 1/500,000

0 5 10 15 20 25 30 Kilometers

0 5 10 15 20 25 Miles

TRANSVERSE MERCATOR PROJECTION
CLARK'S SPHEROID 1866 LUZON DATUM
ELEVATIONS IN METERS ABOVE MEAN SEA LEVEL
INTERVAL OF APPROXIMATE CONTOURS 100 METERS

Fig.28 Location Map of Qualified SWIM Projects (28/34)