

LEGEND

- ⊙ : Control Point
- : Bench Mark
- : Road (2 m)
- : Path (1-2 m)
- - - : Foot Path
- : Rice Field Box
- : Swamp
- : Canal
- : River
- : Branch River
- ▨ : Village
- △ : Rice Field
- ▽ : Plantation
- ⊕ : Trees
- : House
- : Railway
- ⊙ : Bushes
- ⊕ : Fish Pond
- : Levee

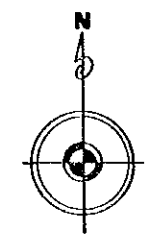
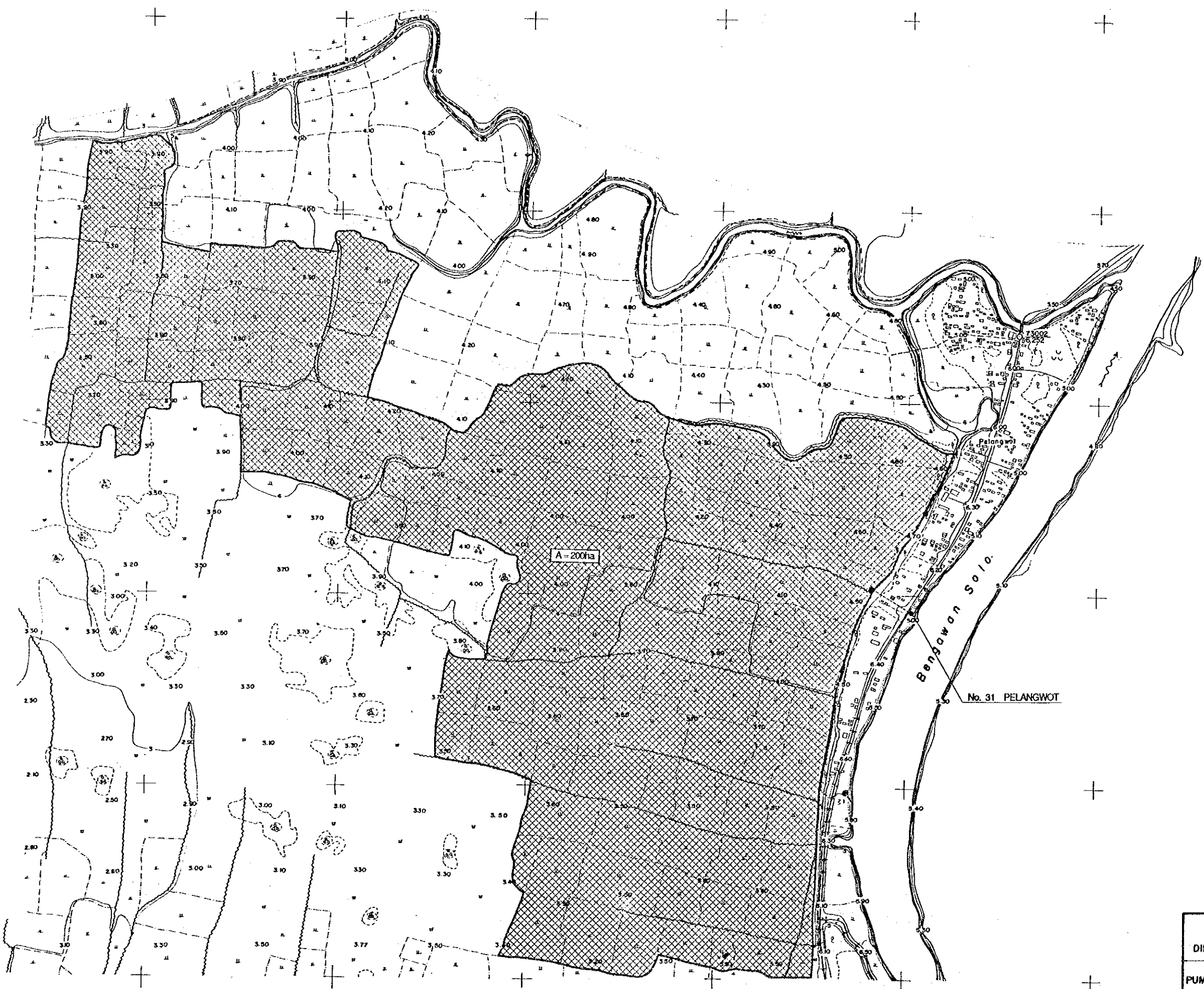


GOVERNMENT OF THE REPUBLIC OF INDONESIA
 MINISTRY OF PUBLIC WORKS AND INFRASTRUCTURE
 DIRECTORATE GENERAL OF WATER RESOURCES AND CONSTRUCTION

PUMPING STATION PROJECT FOR BENGAWAN SOLO

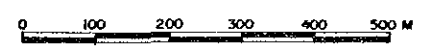
TITLE OF DRAWING
 LOCATION MAP OF PROPOSED PUMPING STATION
 (PELANGWOT)

JAPAN INTERNATIONAL COOPERATION AGENCY

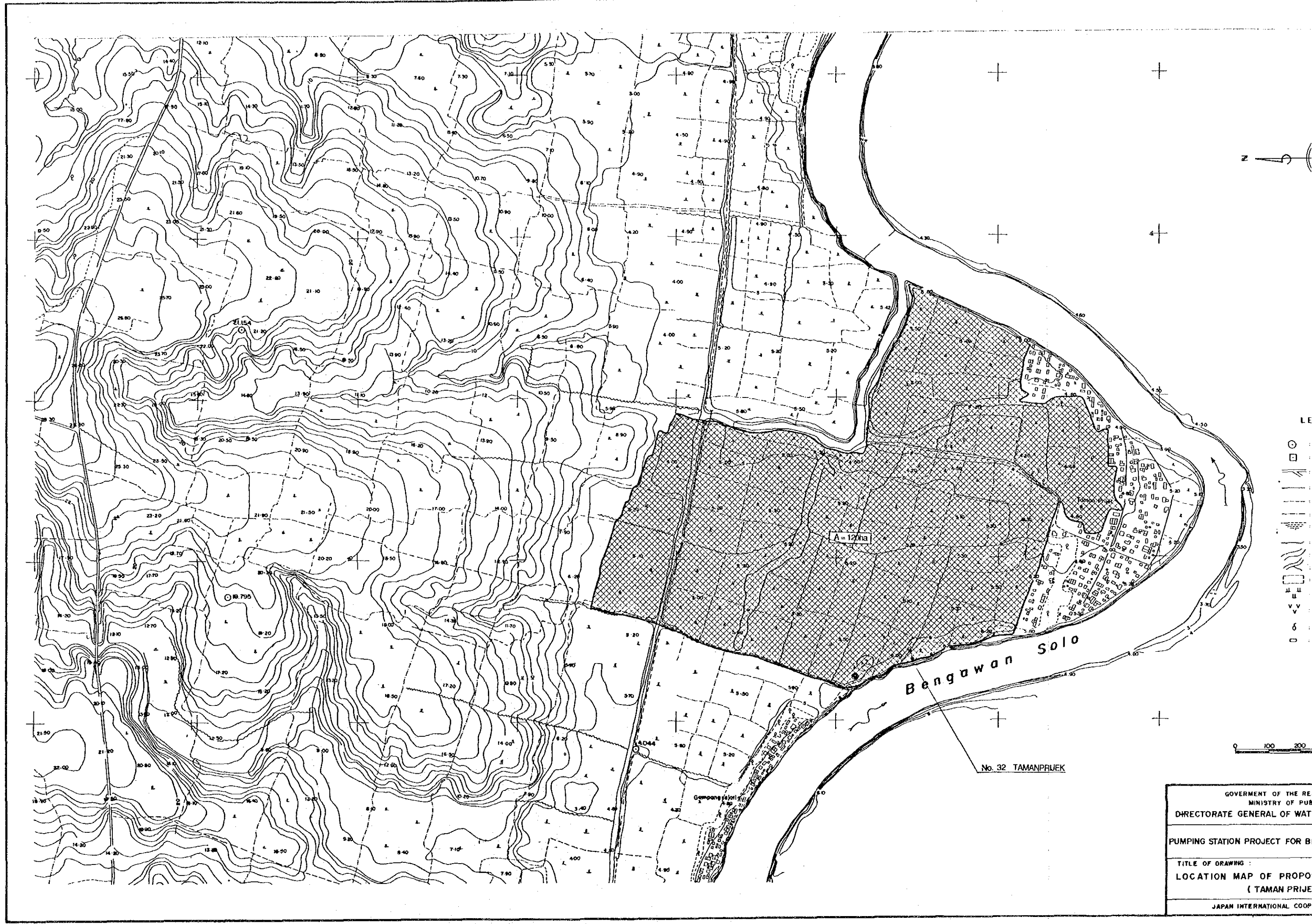


LEGEND

- ⊙ : Control Point (CP)
- : Bench Mark (BM)
- : Road (2 m)
- : Path (1-2 m)
- - - : Foot Path
- - - : Rice Field Boundary (Raised Path)
- ~ : Swamp
- ~ : Canal
- ~ : River
- ~ : Branch River
- ▨ : Village
- x x : Rice Field
- v v : Plantation
- ⊕ : Trees
- : House
- : Railway
- ⊙ : Bushes
- ⊙ : Fish Pond
- : Levee



GOVERNMENT OF THE REPUBLIC OF INDONESIA MINISTRY OF PUBLIC WORKS DIRECTORATE GENERAL OF WATER RESOURCES DEVELOPMENT	
PUMPING STATION PROJECT FOR BENGAWAN SOLO LOWER REACHES	
TITLE OF DRAWING LOCATION MAP OF PROPOSED PUMP NO.31 (PELANGWOT)	PLATE NO. 35
JAPAN INTERNATIONAL COOPERATION AGENCY (JICA)	

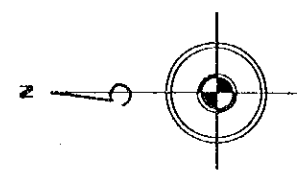
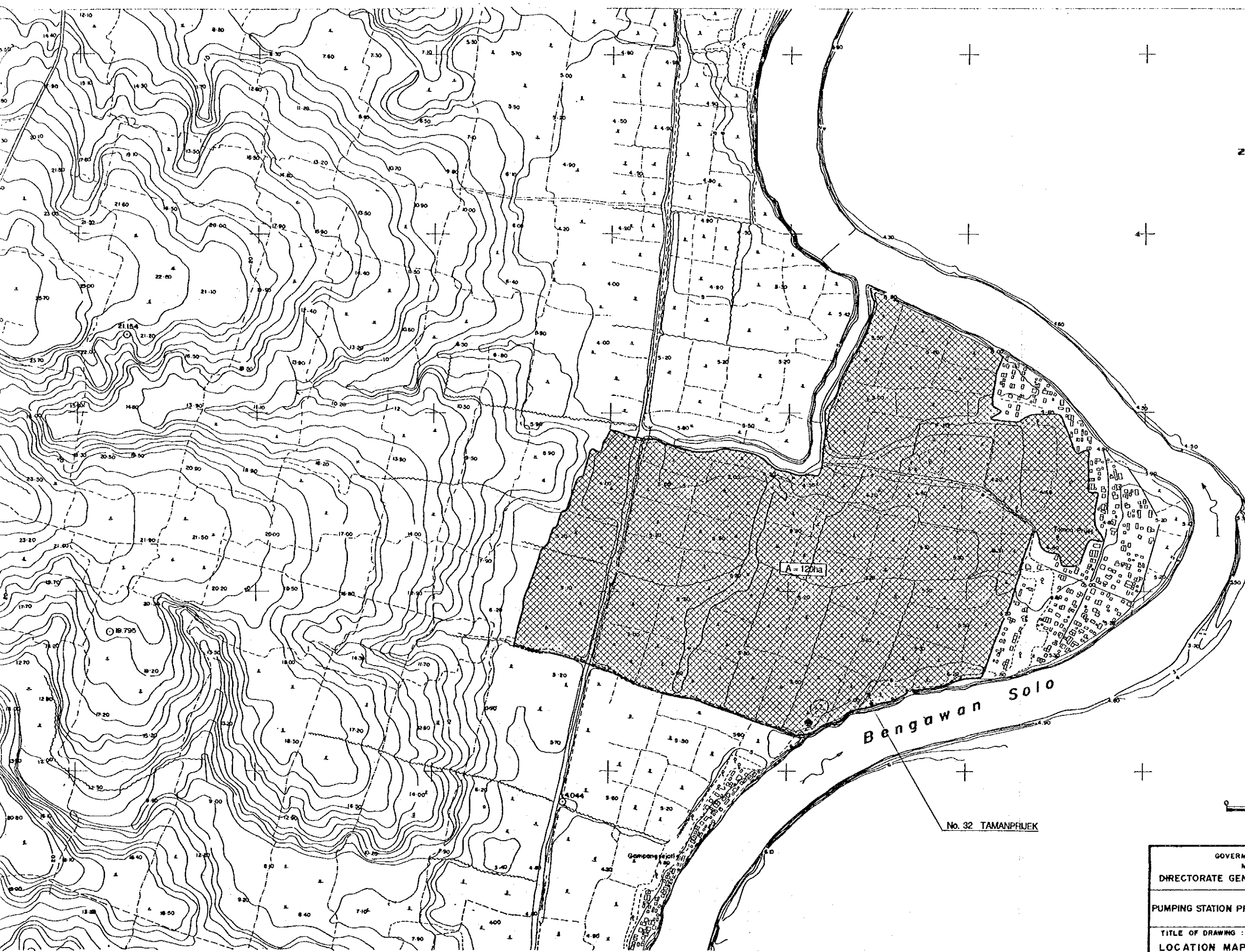


GOVERNMENT OF THE REP
 MINISTRY OF PUB
 DIRECTORATE GENERAL OF WATE

PUMPING STATION PROJECT FOR BE

TITLE OF DRAWING :
 LOCATION MAP OF PROPOS
 (TAMAN PRIJEI

JAPAN INTERNATIONAL COOPE



LEGEND

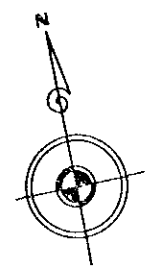
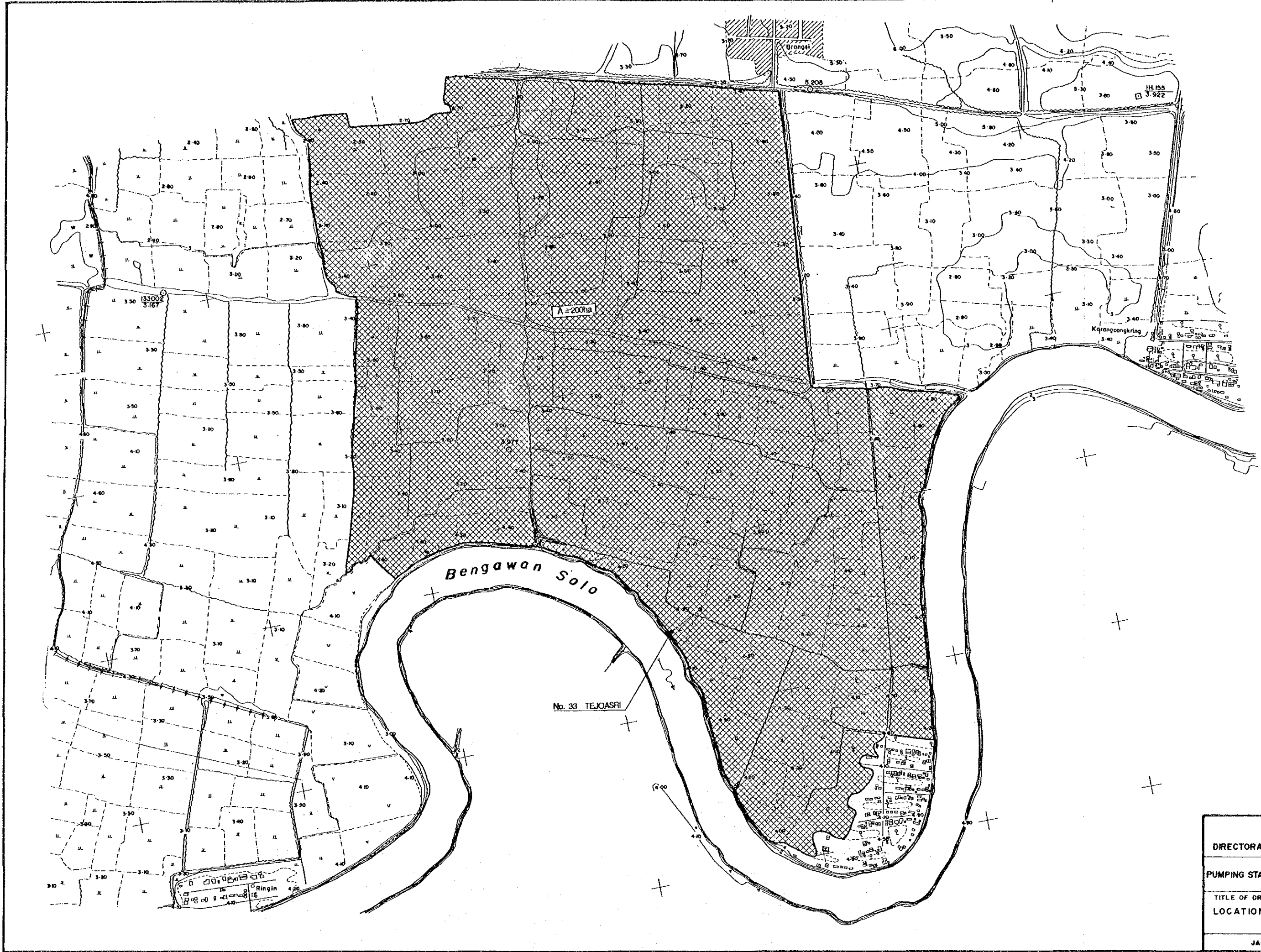
- : Control Point (CP)
- : Bench Mark (BM)
- : Road (2m)
- - - : Path (1-2m)
- - - : Foot Path
- - - : Rice Field Boundary (Raised path)
- ▨ : Swamp
- : Canal
- : River
- : Branch River
- : Village
- ▨ : Rice Field
- V V : Plantation
- ⊕ : Trees
- : House



Bengawan Solo

No. 32 TAMANPRIJEK

GOVERNMENT OF THE REPUBLIC OF INDONESIA MINISTRY OF PUBLIC WORKS DIRECTORATE GENERAL OF WATER RESOURCES DEVELOPMENT	
PUMPING STATION PROJECT FOR BENGAWAN SOLO LOWER REACHES	
TITLE OF DRAWING : LOCATION MAP OF PROPOSED PUMP NO.32 (TAMAN PRIJED)	PLATE NO. 36
JAPAN INTERNATIONAL COOPERATION AGENCY (JICA)	

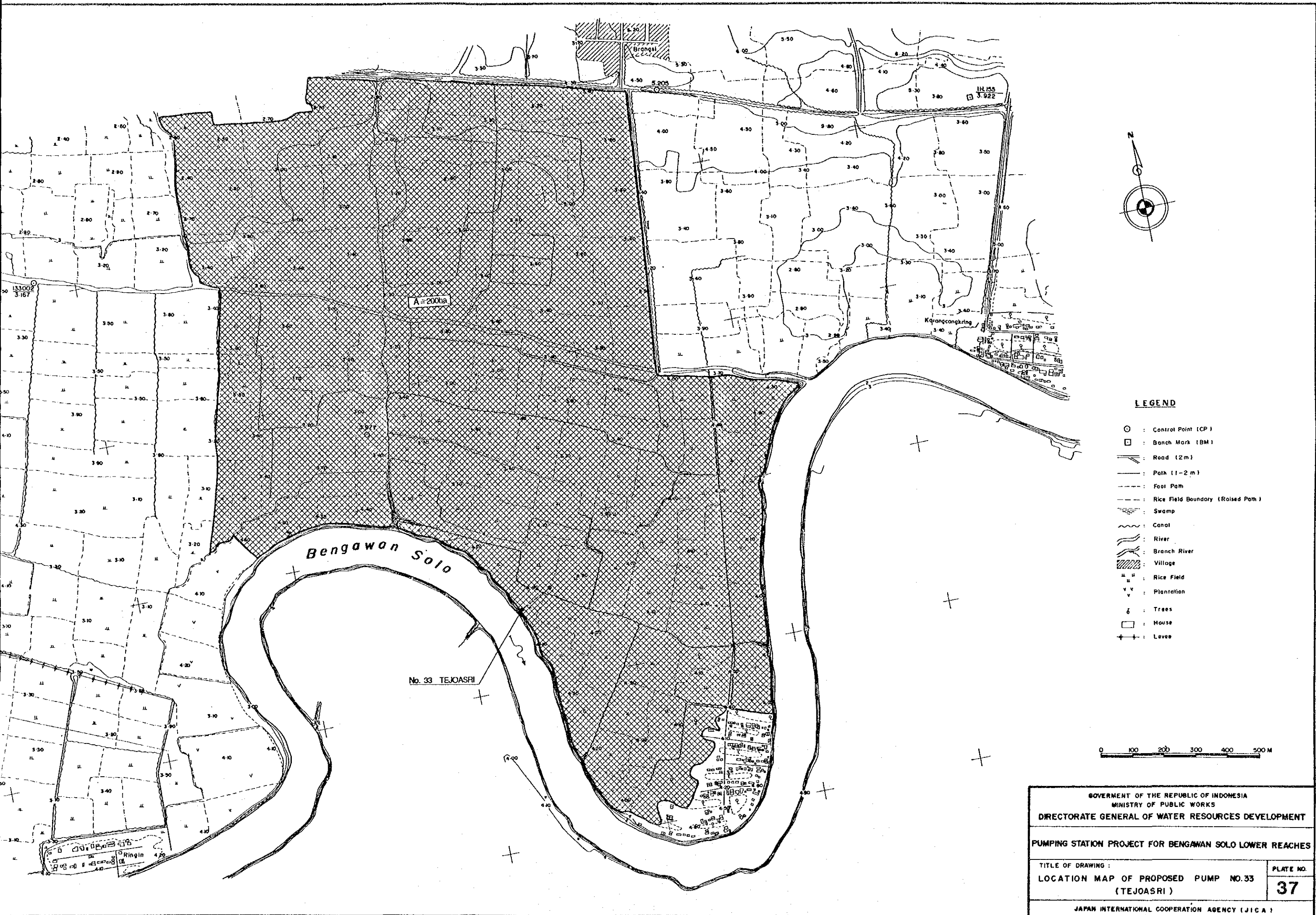


LEGEND

- : Control F
- : Bench M
- : Road 11
- : Path 11
- - - : Foot Pat
- : Rice Field
- : Swamp
- : Canal
- : River
- : Branch 1
- ▨ : Village
- u u : Rice Field
- v v : Plantation
- 6 : Trees
- : House
- + : Level



GOVERNMENT OF THE REPUBLIC OF INDONESIA
 MINISTRY OF PUBLIC WORKS AND INFRASTRUCTURE
 DIRECTORATE GENERAL OF WATER RESOURCES AND CONSTRUCTION
 PUMPING STATION PROJECT FOR BENGAWAN SOLO
 TITLE OF DRAWING :
 LOCATION MAP OF PROPOSED PUMPING STATION
 (TEJOASRI)
 JAPAN INTERNATIONAL COOPERATION AGENCY



LEGEND

- : Control Point (CP)
- : Bench Mark (BM)
- : Road (2 m)
- - - : Path (1-2 m)
- - - : Foot Path
- - - : Rice Field Boundary (Raised Path)
- ~ : Swamp
- ~ : Canal
- ~ : River
- ~ : Branch River
- ▨ : Village
- ▨ : Rice Field
- ∇ : Plantation
- ⊕ : Trees
- : House
- ⊕ : Levee

0 100 200 300 400 500 M

GOVERNMENT OF THE REPUBLIC OF INDONESIA MINISTRY OF PUBLIC WORKS DIRECTORATE GENERAL OF WATER RESOURCES DEVELOPMENT	
PUMPING STATION PROJECT FOR BENGAWAN SOLO LOWER REACHES	
TITLE OF DRAWING : LOCATION MAP OF PROPOSED PUMP NO.33 (TEJOASRI)	PLATE NO. 37
JAPAN INTERNATIONAL COOPERATION AGENCY (JICA)	

JICA