
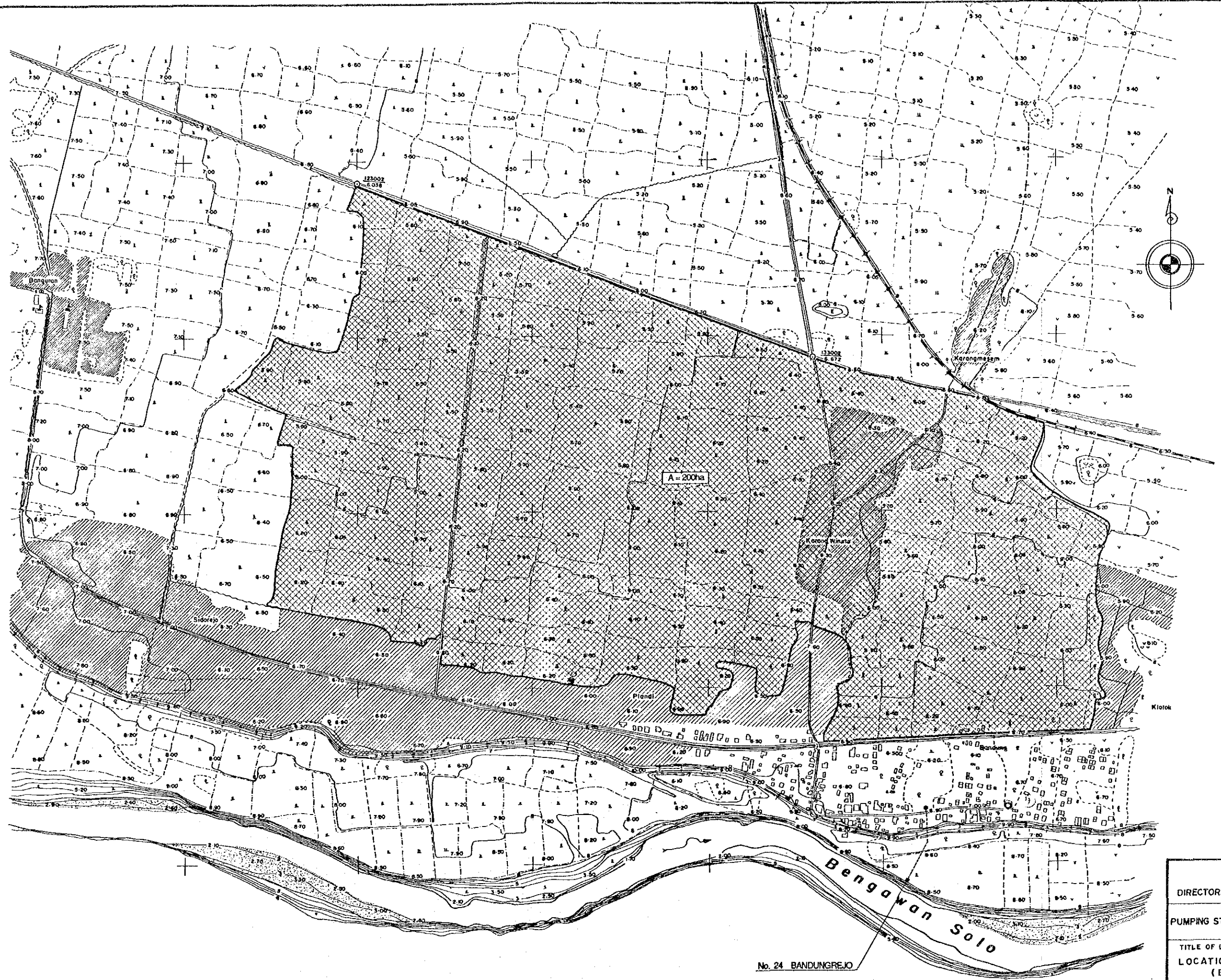


LEGEND

- : Control Point (CP)
- : Bench Mark (BM)
- : Road (2 m)
- - - : Path (1-2 m)
- - - : Foot Path
- - - : Rice Field Boundary (Raised Path)
- ~ : Swamp
- ~ : Canal
- ~ : River
- ~ : Branch River
- ▨ : Village
- ▨ : Rice Field
- V V : Plantation
- ⊕ : Trees
- : House



GOVERNMENT OF THE REPUBLIC OF INDONESIA MINISTRY OF PUBLIC WORKS DIRECTORATE GENERAL OF WATER RESOURCES DEVELOPMENT	
PUMPING STATION PROJECT FOR BENGAWAN SOLO LOWER REACHES	
TITLE OF DRAWING LOCATION MAP OF PROPOSED PUMP NO.23 (KARANGTINOTO)	PLATE NO. 27
JAPAN INTERNATIONAL COOPERATION AGENCY (JICA)	



LEGEND

- : Control
- : Bench
- : Road
- : Path
- - - : Foot P
- - - : Rice Fi
- ~ : Swam
- ~ : Canal
- ~ : River
- ~ : Branch
- ▨ : Village
- || : Rice f
- v v : Plant
- ♂ : Trees
- : House
- ▭ : School
- ⊙ : Grave

0 100 200

GOVERNMENT OF THE RE
 MINISTRY OF PUB
 DIRECTORATE GENERAL OF WATI
 PUMPING STATION PROJECT FOR B
 TITLE OF DRAWING :
 LOCATION MAP OF PROPO
 (BANDUNGREJO)
 JAPAN INTERNATIONAL COOPE

No. 24 BANDUNGREJO



LEGEND

- : Control Point (CP)
- : Bench Mark (BM)
- : Road (2m)
- - - : Path (1-2m)
- - - : Foot Path
- - - : Rice Field Boundary (Raised path)
- ~ : Swamp
- ~ : Canal
- ~ : River
- ~ : Branch River
- ▨ : Village
- ▨ : Rice Field
- ∇ : Plantation
- ⊙ : Trees
- : House
- ⊠ : School
- ⊕ : Grave Yard



GOVERNMENT OF THE REPUBLIC OF INDONESIA MINISTRY OF PUBLIC WORKS DIRECTORATE GENERAL OF WATER RESOURCES DEVELOPMENT	
PUMPING STATION PROJECT FOR BENGAWAN SOLO LOWER REACHES	
TITLE OF DRAWING : LOCATION MAP OF PROPOSED PUMP NO.24 (BANDUNGREJO)	PLATE NO. 28
JAPAN INTERNATIONAL COOPERATION AGENCY (JICA)	

No. 24 BANDUNGREJO

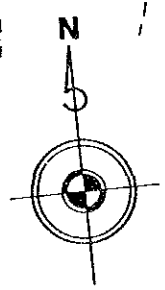
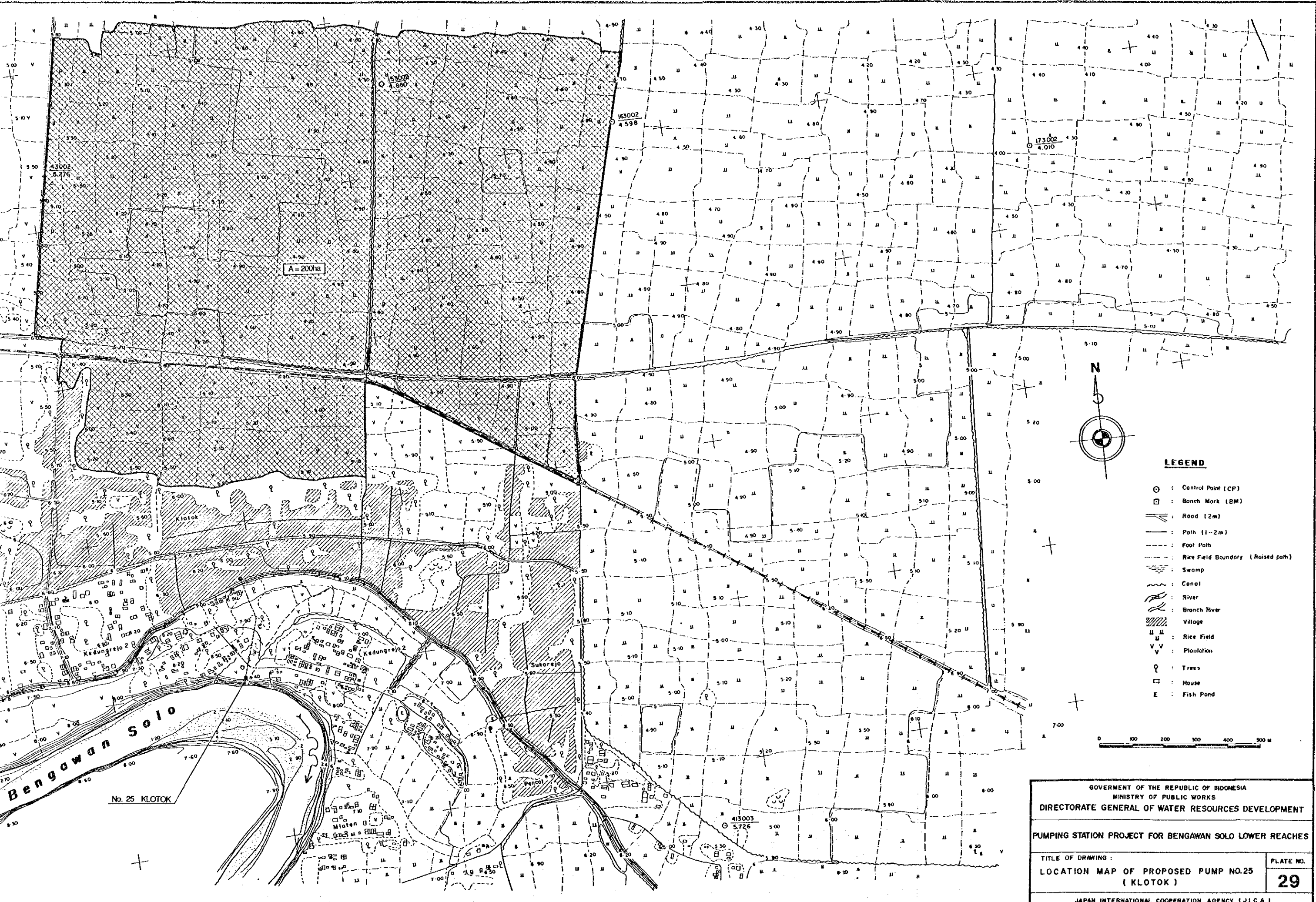


GOVERNMENT OF THE REPL
 MINISTRY OF PUBL
 DIRECTORATE GENERAL OF WATER

PUMPING STATION PROJECT FOR BEN

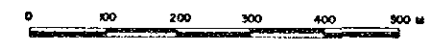
TITLE OF DRAWING :
 LOCATION MAP OF PROPOS
 (KLOTOK)

JAPAN INTERNATIONAL COOPER

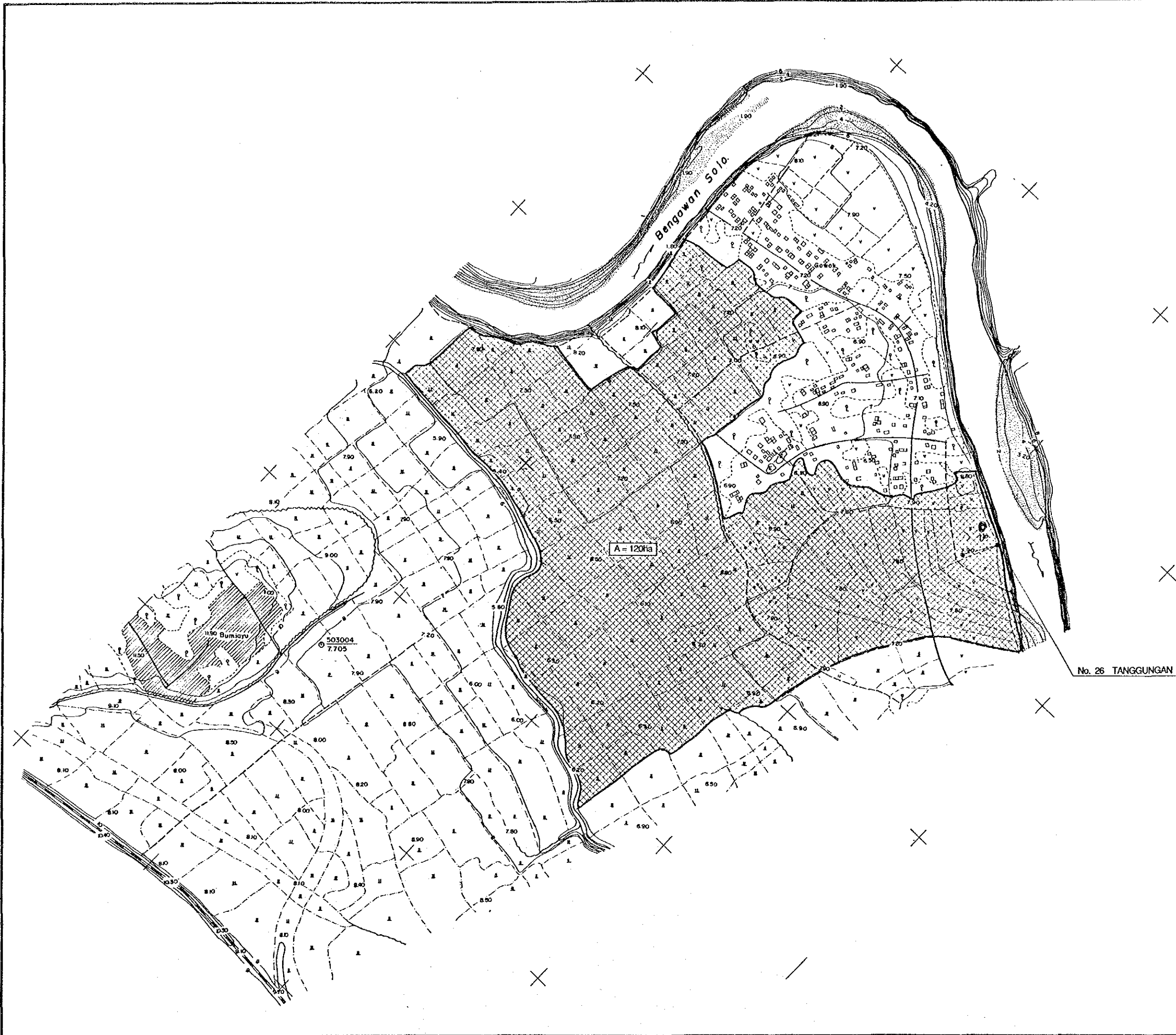


LEGEND

- ⊙ : Control Point (CP)
- ⊠ : Bench Mark (BM)
- : Road (2m)
- - - : Path (1-2m)
- - - : Foot Path
- - - : Rice Field Boundary (Raised path)
- ▨ : Swamp
- : Canal
- : River
- : Branch River
- ▨ : Village
- ▨ : Rice Field
- V V : Plantation
- ⊙ : Trees
- ⊠ : House
- E : Fish Pond



GOVERNMENT OF THE REPUBLIC OF INDONESIA MINISTRY OF PUBLIC WORKS DIRECTORATE GENERAL OF WATER RESOURCES DEVELOPMENT	
PUMPING STATION PROJECT FOR BENGAWAN SOLO LOWER REACHES	
TITLE OF DRAWING : LOCATION MAP OF PROPOSED PUMP NO.25 (KLOTOK)	PLATE NO. 29
JAPAN INTERNATIONAL COOPERATION AGENCY (JICA)	



No. 26 TANGGUNGAN

LEGEND

- : Control Pt
- : Batch Ma
- : Road (2
- : Path (1-
- : Foot Path
- : Rice Field
- : Swamp
- : Canal
- : River
- : Branch R
- : Village
- : Rice Field
- : Plantation
- : Trees
- : House
- : Railway
- : Grass
- : Graveyard

0 100 200

GOVERNMENT OF THE RE
 MINISTRY OF PUB
 DIRECTORATE GENERAL OF WAT

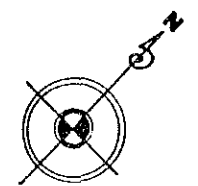
PUMPING STATION PROJECT FOR B

TITLE OF DRAWING :
 LOCATION MAP OF PROPOS
 (TANGGUNGAN

JAPAN INTERNATIONAL COOP

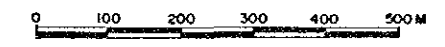


No. 26 TANGGUNGAN

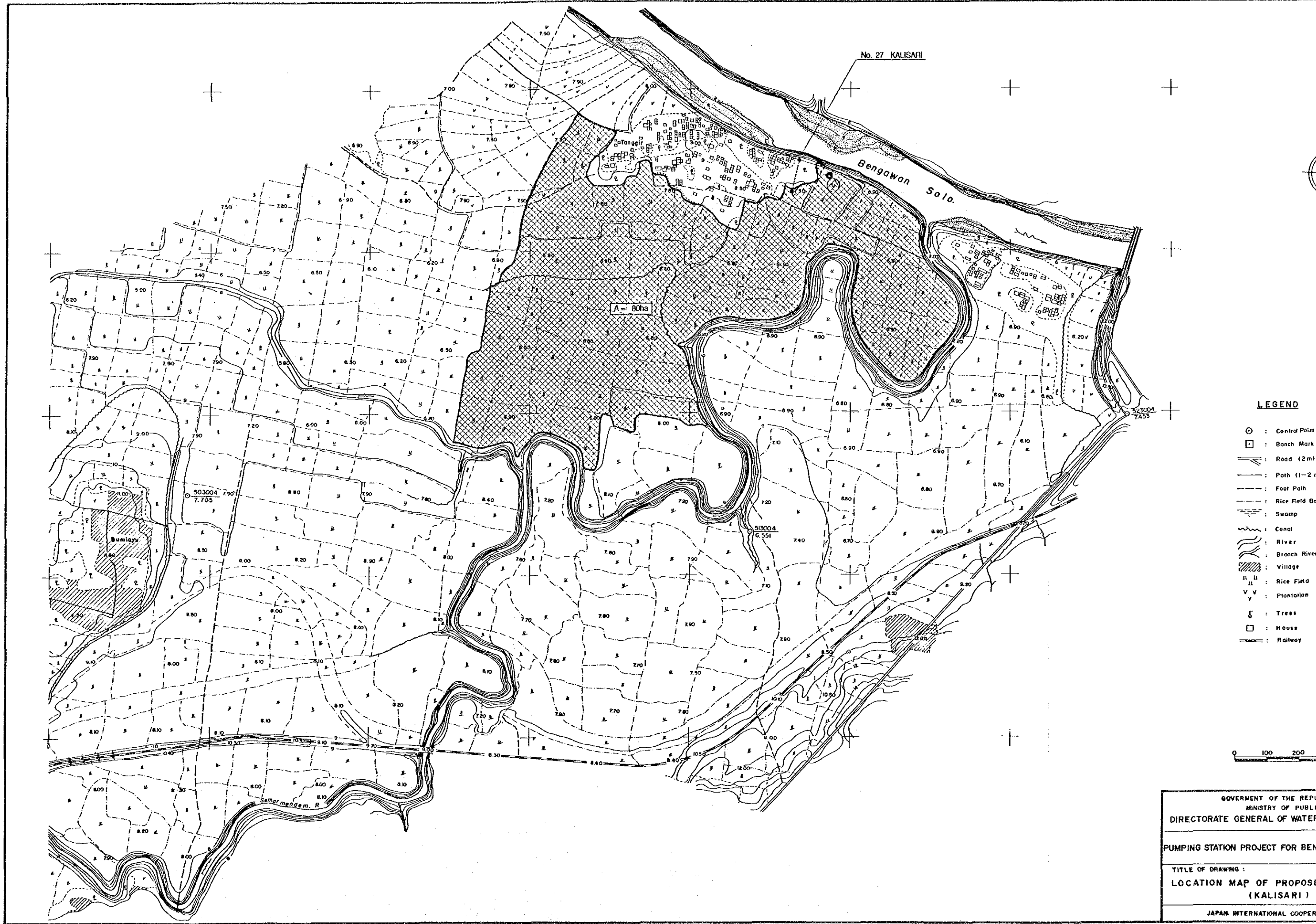


LEGEND

- : Control Point (CP)
- : Bench Mark (BM)
- : Road (2 m)
- : Path (1-2 m)
- - - : Foot Path
- - - : Rice Field Boundary (Raised Path)
- ~ : Swamp
- ~ : Canal
- ~ : River
- ~ : Branch River
- : Village
- || : Rice Field
- V V : Plantation
- δ : Trees
- : House
- : Railway
- : Grass
- ☺ : Graveyard



GOVERNMENT OF THE REPUBLIC OF INDONESIA MINISTRY OF PUBLIC WORKS DIRECTORATE GENERAL OF WATER RESOURCES DEVELOPMENT	
PUMPING STATION PROJECT FOR BENGAWAN SOLO LOWER REACHES	
TITLE OF DRAWING : LOCATION MAP OF PROPOSED PUMP NO.26 (TANGGUNGAN)	PLATE NO. 30
JAPAN INTERNATIONAL COOPERATION AGENCY (JICA)	



LEGEND

- : Central Point
- : Bench Mark
- : Road (2m)
- : Path (1-2 m)
- : Foot Path
- : Rice Field Box
- : Swamp
- : Canal
- : River
- : Branch River
- ▨ : Village
- ▨ : Rice Field
- V V : Plantation
- ⊕ : Trees
- : House
- : Railway

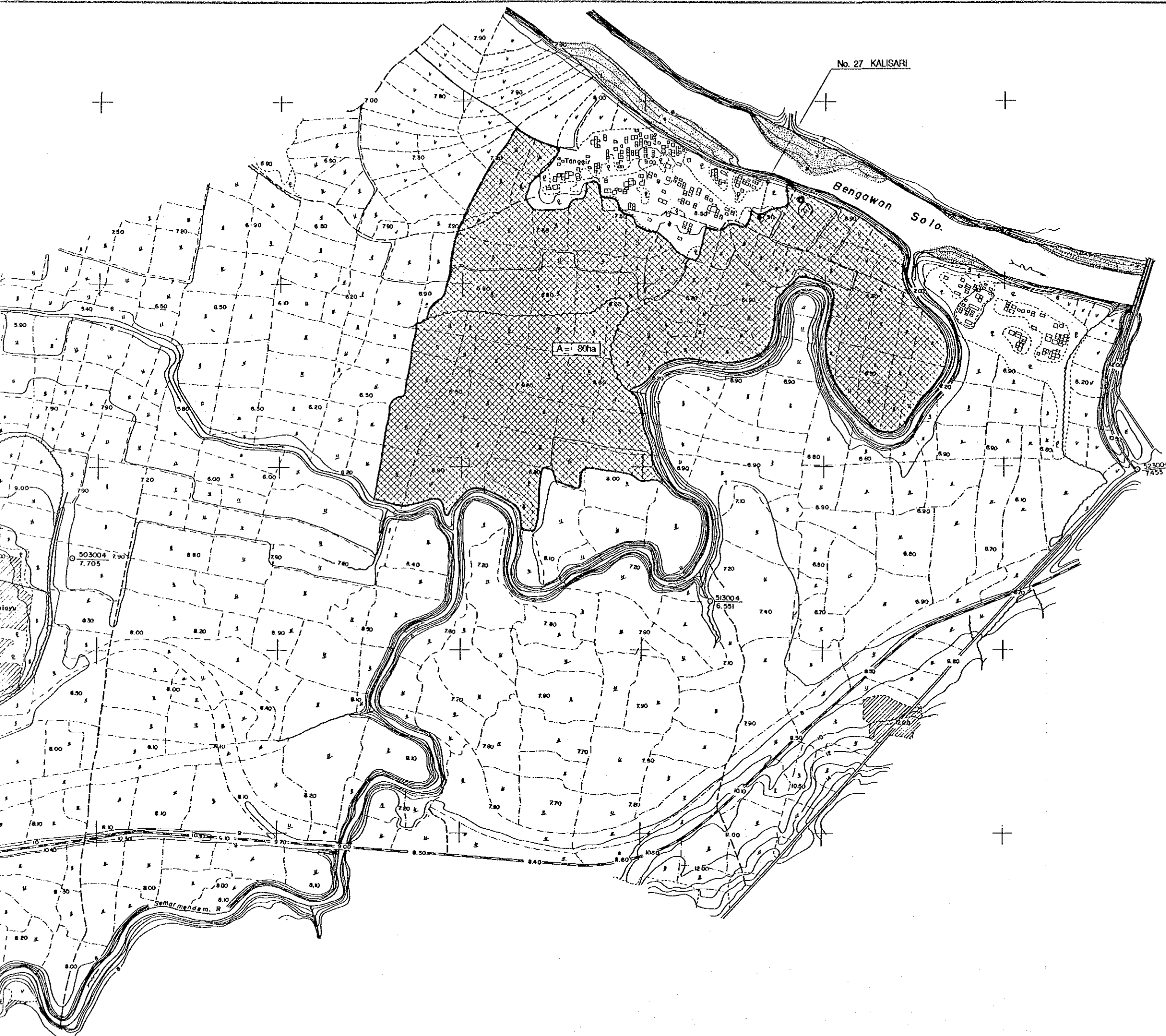
0 100 200

GOVERNMENT OF THE REPUBLIC OF INDONESIA
 MINISTRY OF PUBLIC WORKS
 DIRECTORATE GENERAL OF WATER CONSTRUCTION

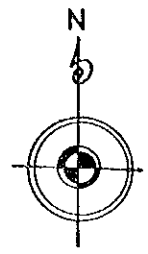
PUMPING STATION PROJECT FOR BEN...

TITLE OF DRAWING :
 LOCATION MAP OF PROPOSED PUMPING STATION
 (KALISARI)

JAPAN INTERNATIONAL COOPERATION AGENCY



No. 27 KALISARI



LEGEND

- : Control Point (CP)
- : Bench Mark (BM)
- : Road (2m)
- - - : Path (1-2 m)
- - - : Foot Path
- - - : Rice Field Boundary (Raised Path)
- ~ : Swamp
- ~ : Canal
- ~ : River
- ~ : Branch River
- ▨ : Village
- || : Rice Field
- V V : Plantation
- ⊕ : Trees
- : House
- : Railway

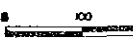


GOVERNMENT OF THE REPUBLIC OF INDONESIA MINISTRY OF PUBLIC WORKS DIRECTORATE GENERAL OF WATER RESOURCES DEVELOPMENT	
PUMPING STATION PROJECT FOR BENGAWAN SOLO LOWER REACHES	
TITLE OF DRAWING : LOCATION MAP OF PROPOSED PUMP NO.27 (KALISARI)	PLATE NO. 31
JAPAN INTERNATIONAL COOPERATION AGENCY (JICA)	



LEG

- : C
- : B
- ▨ : R
- : P
- - - : F
- : R
- : S
- : C
- : B
- ▨ : V
- ▨ : R
- V V : P
- : T
- : H

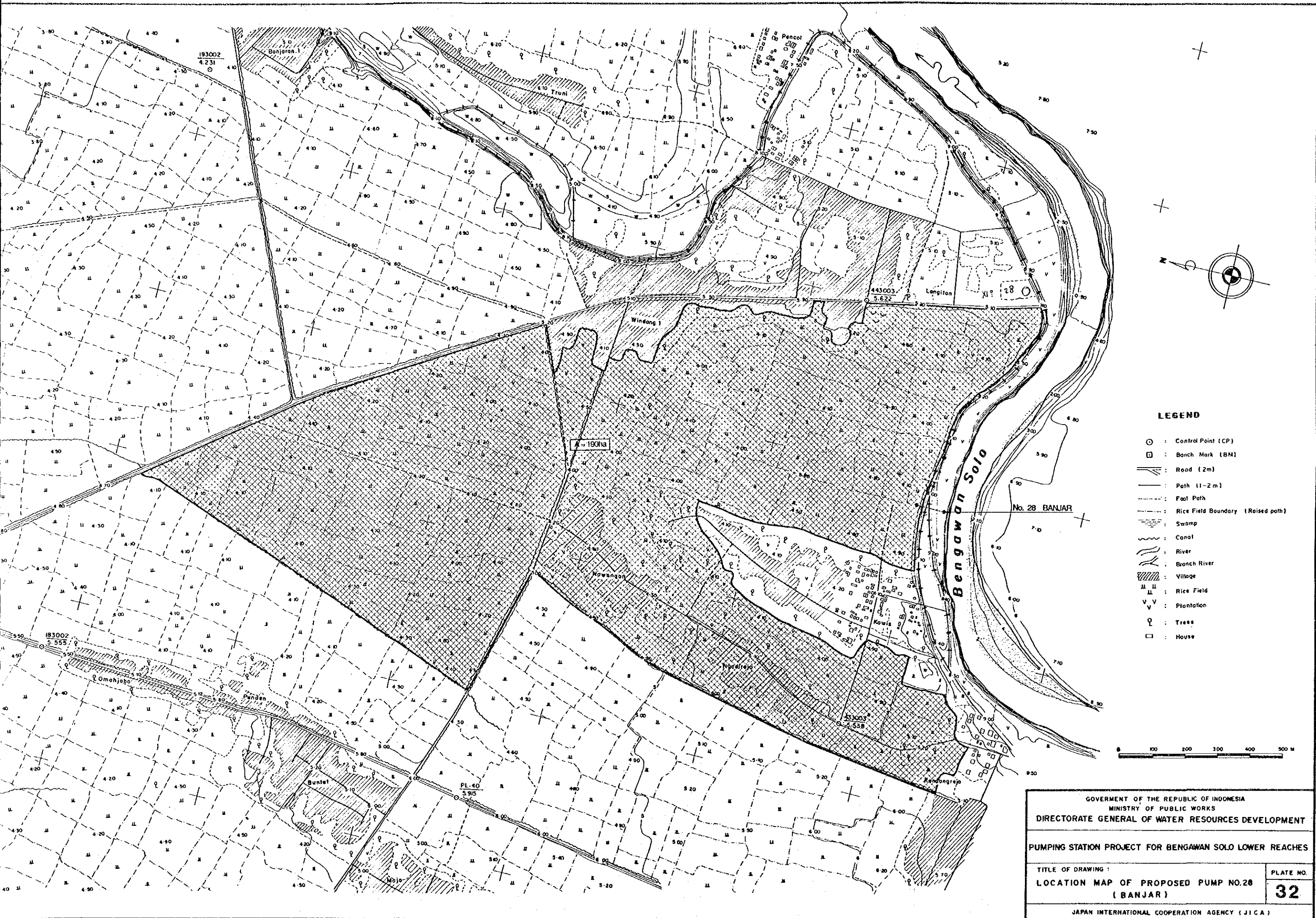


GOVERNMENT OF THE REP
 MINISTRY OF PUBL
 DIRECTORATE GENERAL OF WATE

PUMPING STATION PROJECT FOR BEI

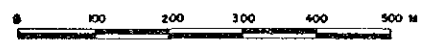
TITLE OF DRAWING :
 LOCATION MAP OF PROPOS
 (BANJAR)

JAPAN INTERNATIONAL COOPER



LEGEND

- : Control Point (CP)
- : Bench Mark (BM)
- : Road (2m)
- - - : Path (1-2 m)
- - - : Foot Path
- - - : Rice Field Boundary (Raised path)
- ▨ : Swamp
- ~ : Canal
- : River
- - - : Branch River
- ▨ : Village
- ▨ : Rice Field
- V V : Plantation
- ⊕ : Trees
- : House



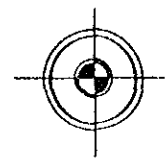
GOVERNMENT OF THE REPUBLIC OF INDONESIA
 MINISTRY OF PUBLIC WORKS
 DIRECTORATE GENERAL OF WATER RESOURCES DEVELOPMENT

PUMPING STATION PROJECT FOR BENGAWAN SOLO LOWER REACHES

TITLE OF DRAWING : LOCATION MAP OF PROPOSED PUMP NO.28 (BANJAR)


PLATE NO. **32**

JAPAN INTERNATIONAL COOPERATION AGENCY (JICA)



LEGEND

- ⊙ : Control Pa
- : Banch Ma
- : Road (2
- - - : Path (1-2
- - - : Foot Path
- - - : Rice Field
- ▨ : Swamp
- ~ : Canal
- ~ : River
- - - : Branch Rn
- ▨ : Village
- △ : Rice Field
- ▽ : Plantation
- ⊙ : Trees
- : House
- : Railway

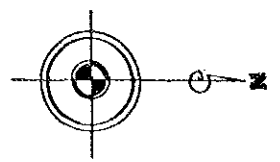


GOVERNMENT OF THE RE
 MINISTRY OF PUE
 DIRECTORATE GENERAL OF WAT

PUMPING STATION PROJECT FOR B


TITLE OF DRAWING
 LOCATION MAP OF PROPOS
 (KEDUYUNG)

JAPAN INTERNATIONAL COOP



LEGEND

- ⊙ : Control Point (CP)
- ⊠ : Bench Mark (BM)
- : Road (2 m)
- - - : Path (1 - 2 m)
- - - : Foot Path
- - - : Rice Field Boundary (Raised Path)
- ~ : Swamp
- ~ : Canal
- ~ : River
- ~ : Branch River
- ▨ : Village
- △ : Rice Field
- ▽ : Plantation
- ⊕ : Trees
- : House
- : Railway



GOVERNMENT OF THE REPUBLIC OF INDONESIA MINISTRY OF PUBLIC WORKS DIRECTORATE GENERAL OF WATER RESOURCES DEVELOPMENT	
PUMPING STATION PROJECT FOR BENGAWAN SOLO LOWER REACHES	
TITLE OF DRAWING LOCATION MAP OF PROPOSED PUMP NO.29 (KEDUYUNG)	PLATE NO. 33
JAPAN INTERNATIONAL COOPERATION AGENCY (JICA)	



LEGEND

- : Control Point
- : Bench Mark
- : Road (2 m)
- - - : Path (1 - 2 m)
- - - : Foot Path
- - - : Rice Field
- - - : Swamp
- - - : Canal
- - - : River
- - - : Branch River
- ▨ : Village
- ▧ : Rice Field
- ∇ : Plantation
- ⊕ : Trees
- : House
- : Railway
- ⊙ : Bushes
- ∞ : Fish Pond
- : Levee

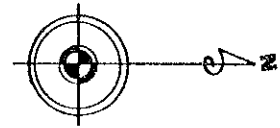
0 100 200

GOVERNMENT OF THE REPUBLIC OF INDONESIA
 MINISTRY OF PUBLIC WORKS AND INFRASTRUCTURE
 DIRECTORATE GENERAL OF WATER RESOURCES

PUMPING STATION PROJECT FOR BULUTIGO


TITLE OF DRAWING
 LOCATION MAP OF PROPOSED PUMPING STATION
 (BULUTIGO)

JAPAN INTERNATIONAL COOPERATION AGENCY



LEGEND

- ⊙ : Control Point (CP)
- ⊠ : Bench Mark (BM)
- : Road (2 m)
- - - : Path (1 - 2 m)
- - - : Foot Path
- - - : Rice Field Boundary (Raised Path)
- ~ : Swamp
- ~ : Canal
- ~ : River
- ~ : Branch River
- ▨ : Village
- △ : Rice Field
- ▽ : Plantation
- ⊕ : Trees
- : House
- : Railway
- ⊙ : Bushes
- W W : Fish Pond
- ⊕ : Levee



GOVERNMENT OF THE REPUBLIC OF INDONESIA MINISTRY OF PUBLIC WORKS DIRECTORATE GENERAL OF WATER RESOURCES DEVELOPMENT	
PUMPING STATION PROJECT FOR BENGAWAN SOLO LOWER REACHES	
TITLE OF DRAWING LOCATION MAP OF PROPOSED PUMP NO.30 (BULUTIGO)	PLATE NO. 34
JAPAN INTERNATIONAL COOPERATION AGENCY (JICA)	