

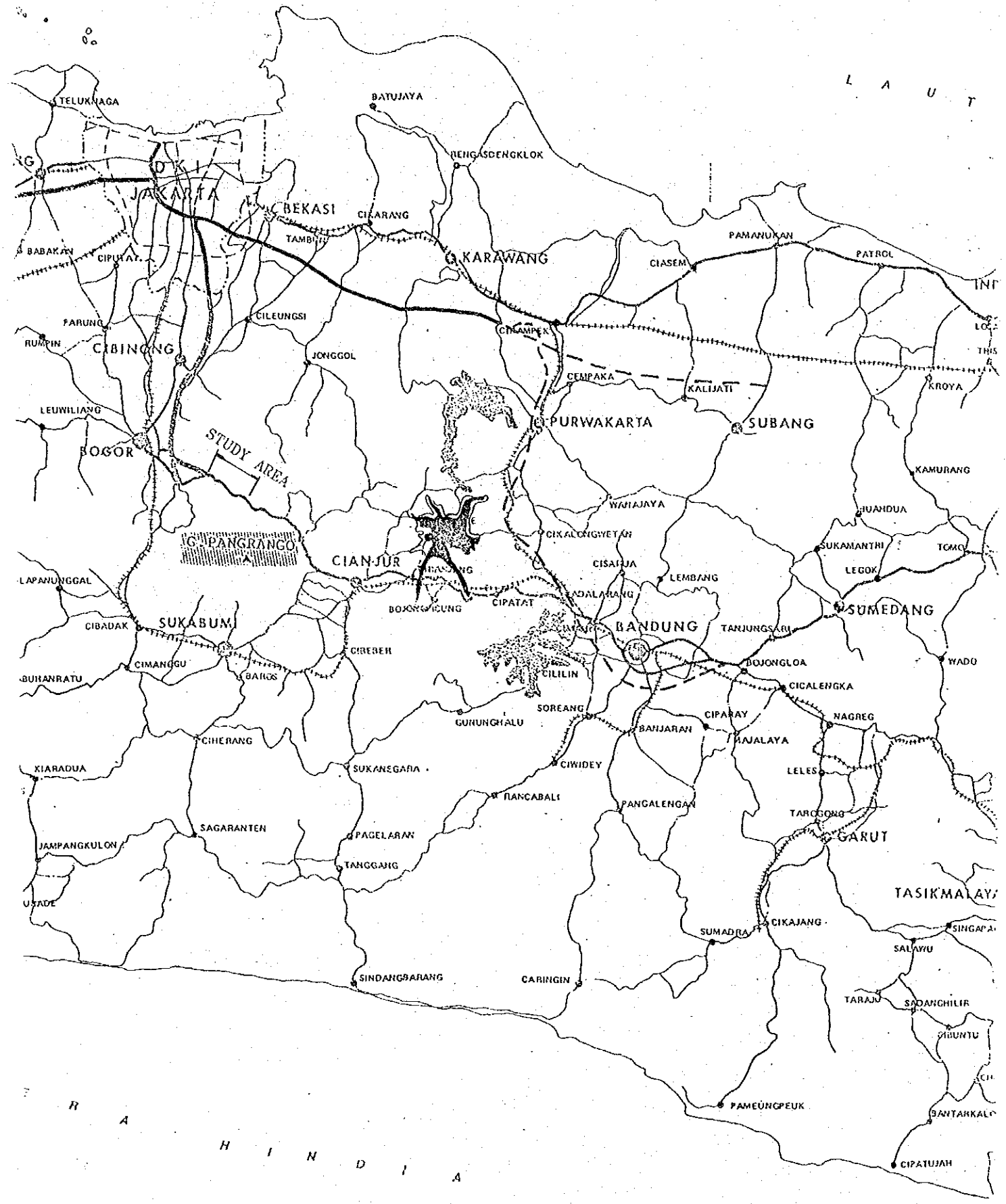
PUNCAK PASS ACTION PROGRAM

DRAWINGS

CONTENTS

| CONTENTS | SCALE | TOTAL OF SHEETS |
|---|---------------------------------------|-----------------|
| LOCATION MAP AND MAP OF PROJECT AREA | 1 : 1,000,000 | 1 |
| TYPICAL CROSS SECTION | 1 : 100 | 1 |
| PLAN AND PROFILE | H = 1 : 5,000 V = 1 : 500 | 11 |
| MINI BUS TERMINAL | PLAN 1 : 500 CROSS SECTION 1 : 800 | 1 |
| INTER SECTION | | 1 |
| TOTAL | | 15 |

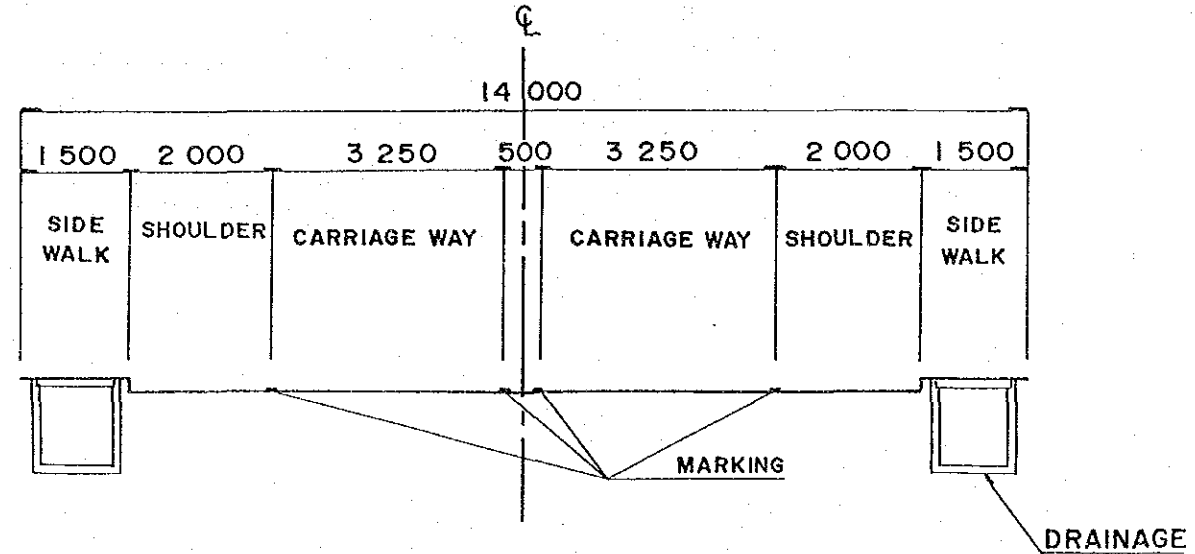
| PROJECT | PROVINCE | SHEET NO | TOTAL SHEET |
|--------------------------------------|-----------|----------|-------------|
| BOGOR-BANDUNG ROAD PROJECT | WEST JAWA | 1 | 15 |
| LOCATION MAP AND MAP OF PROJECT AREA | | Scale | |



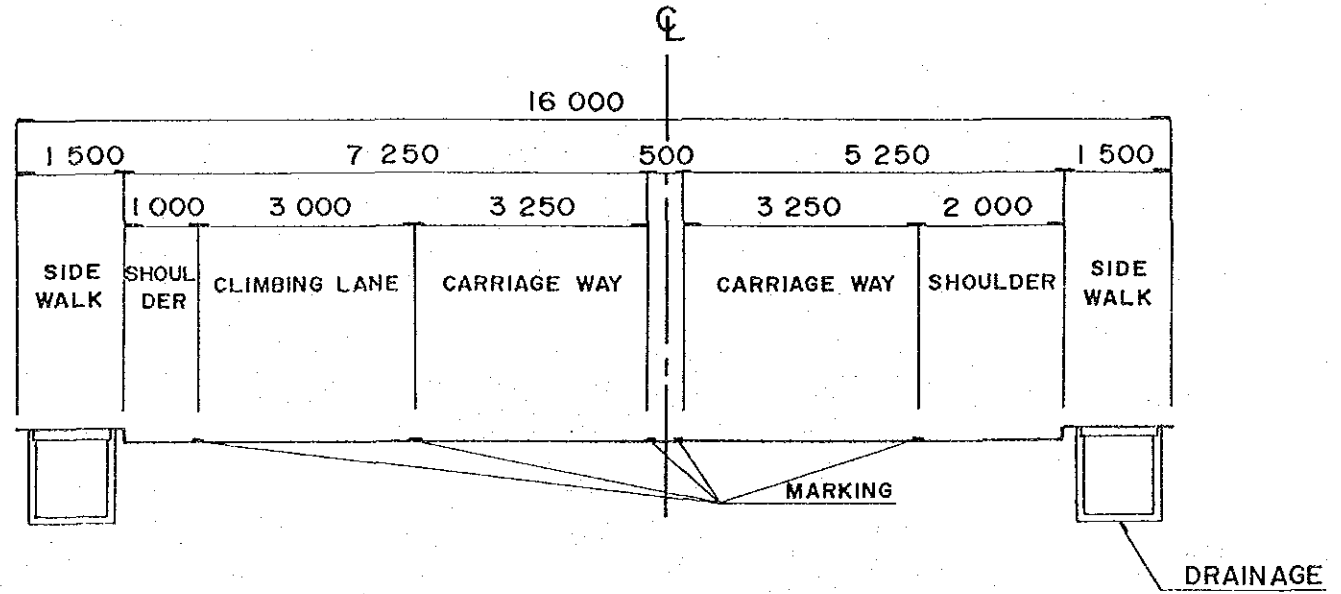
| PROJECT | PROVINCE | SHEET NO | TOTAL SHEET |
|----------------------------|-----------|----------|-------------|
| BOGOR-BANDUNG ROAD PROJECT | WEST JAWA | 2 | 15 |
| TYPICAL CROSS SECTION | | Scale | |

TYPICAL CROSS SECTION

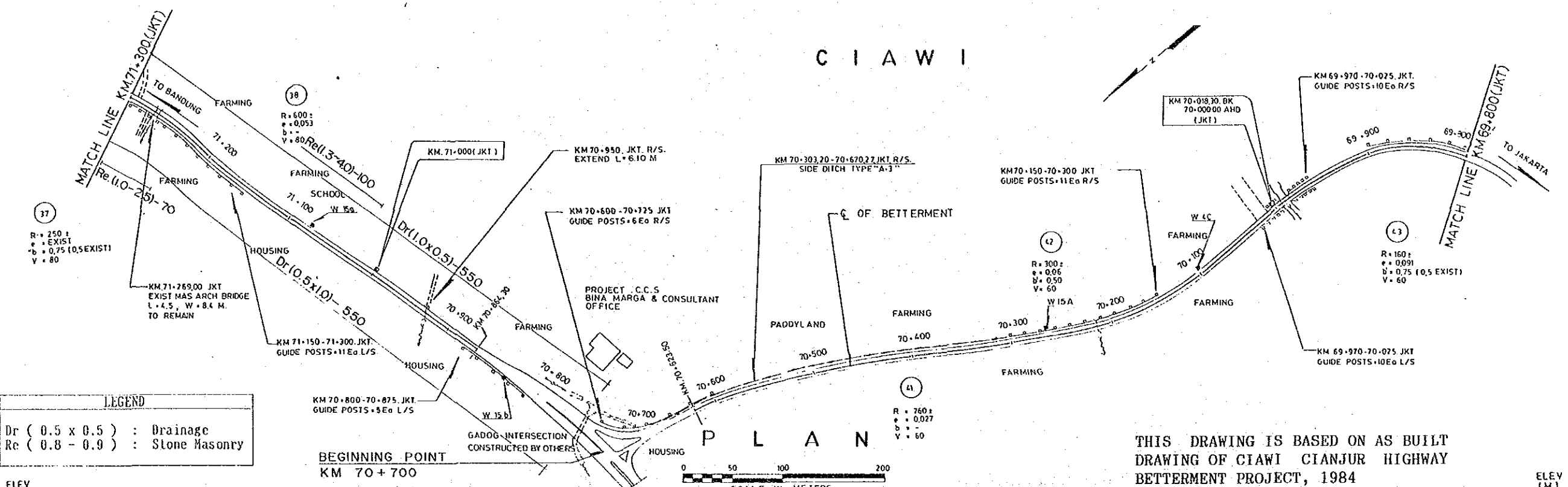
STANDARD SECTION (Ordinary Section)



CLIMBING LANE SECTION (Steeper Section)



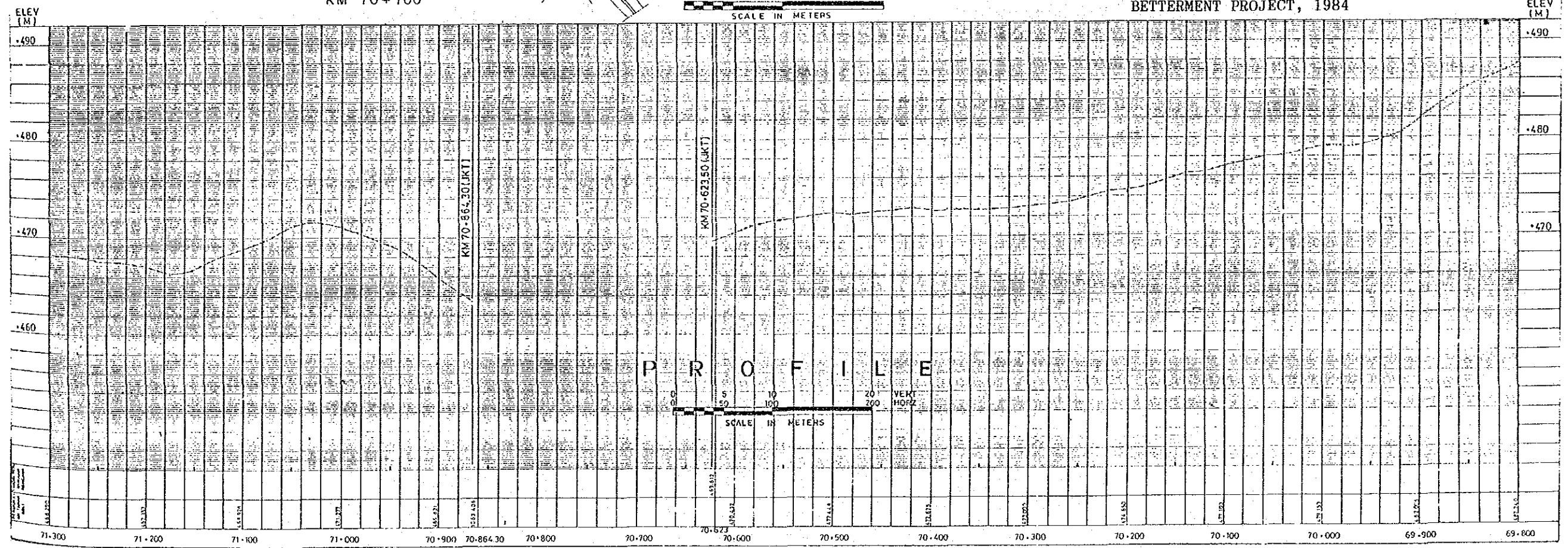
| | | | |
|----------------------------|-----------|----------|-------------|
| PROJECT | PROVINCE | SHEET NO | TOTAL SHEET |
| BOGOR-BANDUNG ROAD PROJECT | WEST JAWA | 3 | 15 |
| PLAN AND PROFIL | | Scale | |



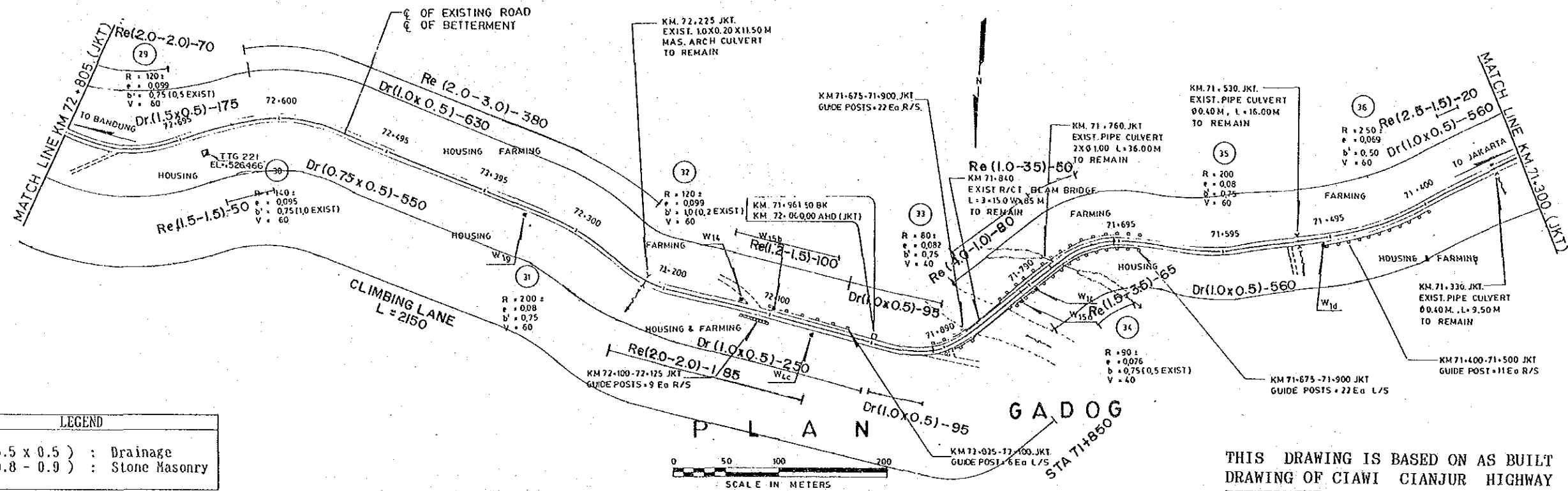
LEGEND

| | |
|------------------|-----------------|
| Dr (0.5 x 0.5) | : Drainage |
| Re (0.8 - 0.9) | : Stone Masonry |

THIS DRAWING IS BASED ON AS BUILT DRAWING OF CIAWI CIANJUR HIGHWAY BETTERMENT PROJECT, 1984



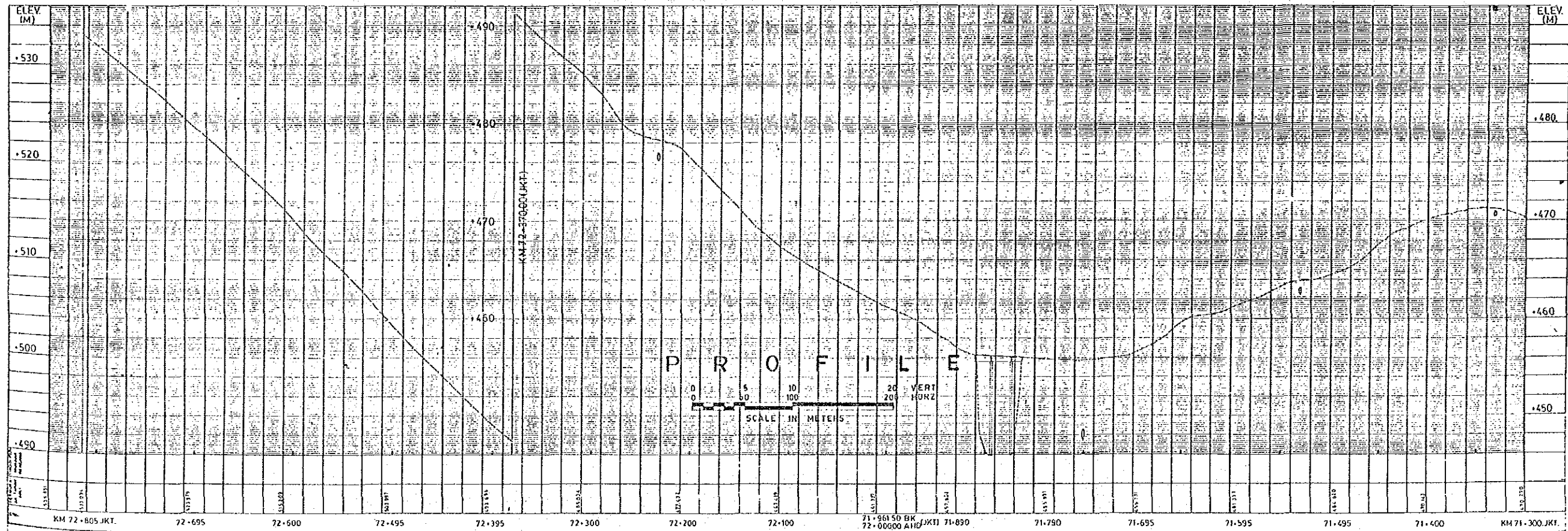
| PROJECT | PROVINCE | SHEET NO | TOTAL SHEET |
|----------------------------|-----------|----------|-------------|
| BOGOR-BANDUNG ROAD PROJECT | WEST JAVA | 4 | 15 |
| PLAN AND PROFIL | | Scale | |



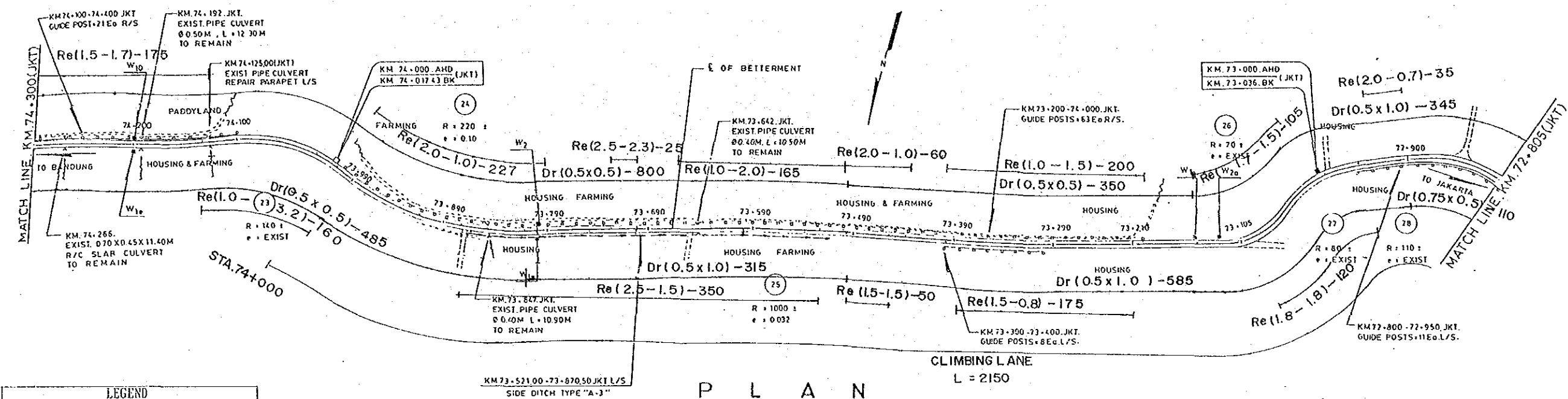
LEGEND

| | |
|----------------|-----------------|
| Dr (0.5 x 0.5) | : Drainage |
| Re (0.8 - 0.9) | : Stone Masonry |

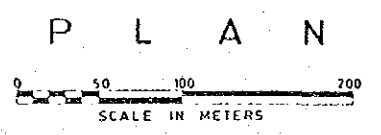
THIS DRAWING IS BASED ON AS BUILT DRAWING OF CIAWI CIANJUR HIGHWAY BETTERMENT PROJECT, 1984



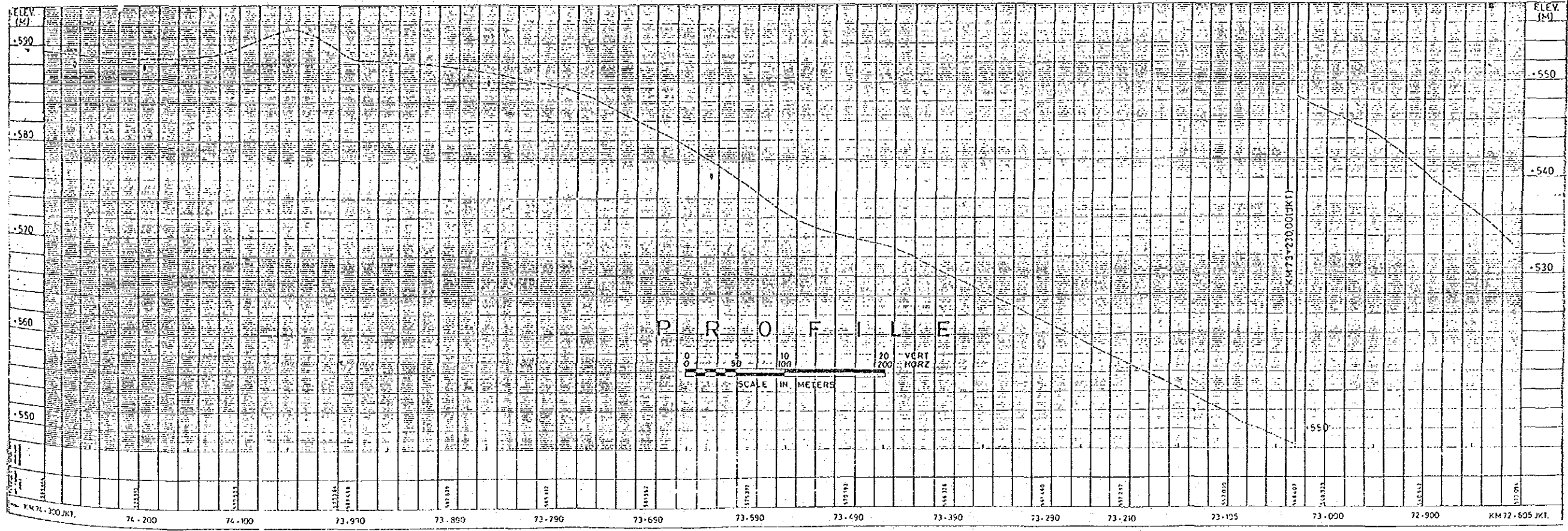
| | | | |
|----------------------------|-----------|----------|-------------|
| PROJECT | PROVINCE | SHEET NO | TOTAL SHEET |
| BOGOR-BANDUNG ROAD PROJECT | WEST JAWA | 5 | 15 |
| PLAN AND PROFIL | | Scale | |



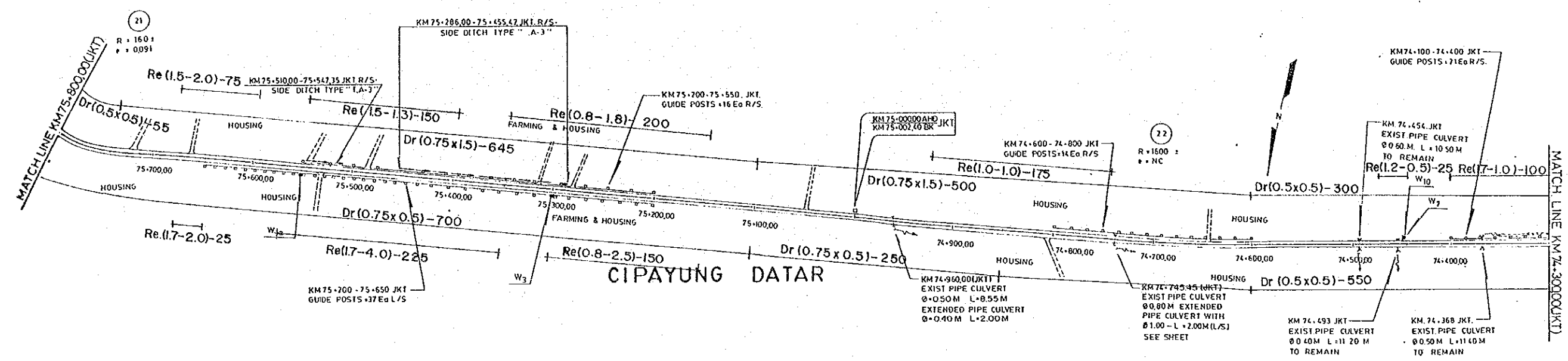
| LEGEND | |
|------------------|-----------------|
| Dr (0.5 x 0.5) | : Drainage |
| Re (0.8 - 0.9) | : Stone Masonry |



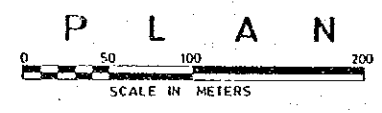
THIS DRAWING IS BASED ON AS BUILT DRAWING OF CIAWI CIANJUR HIGHWAY BETTERMENT PROJECT, 1984



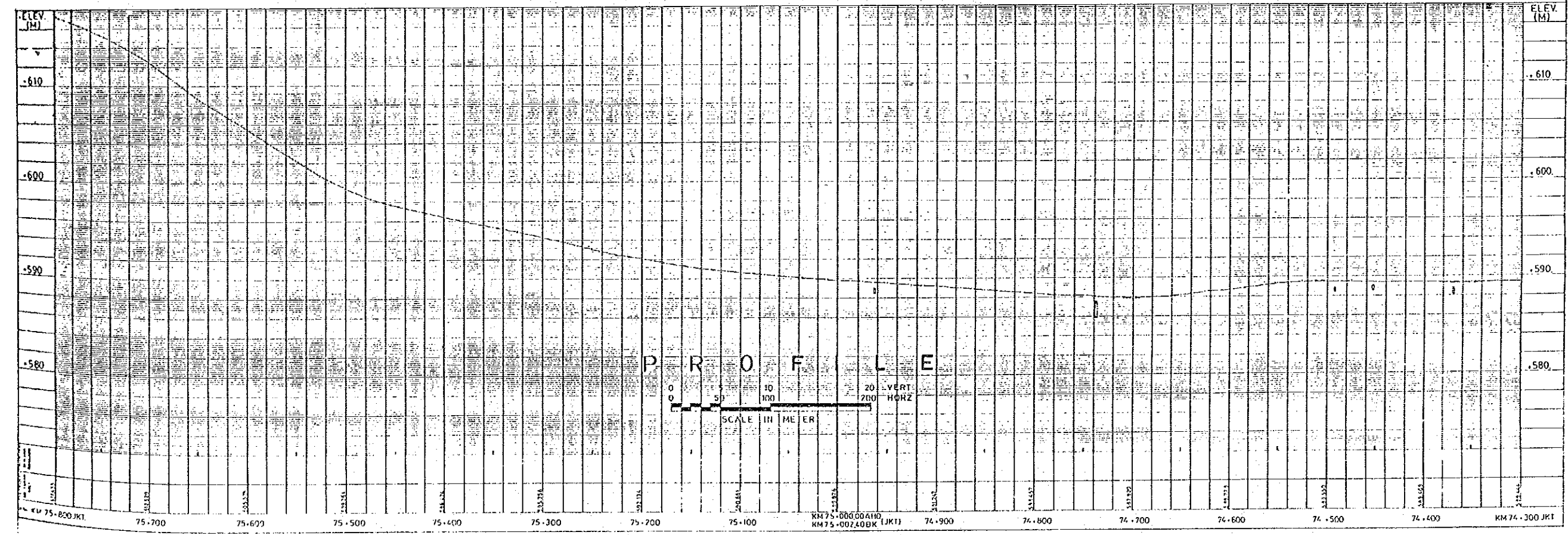
| | | | |
|----------------------------|-----------|----------|-------------|
| PROJECT | PROVINCE | SHEET NO | TOTAL SHEET |
| BOGOR-BANDUNG ROAD PROJECT | WEST JAVA | 6 | 15 |
| PLAN AND PROFIL | | Scale | |



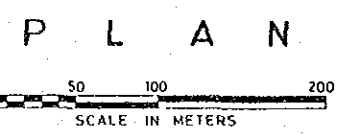
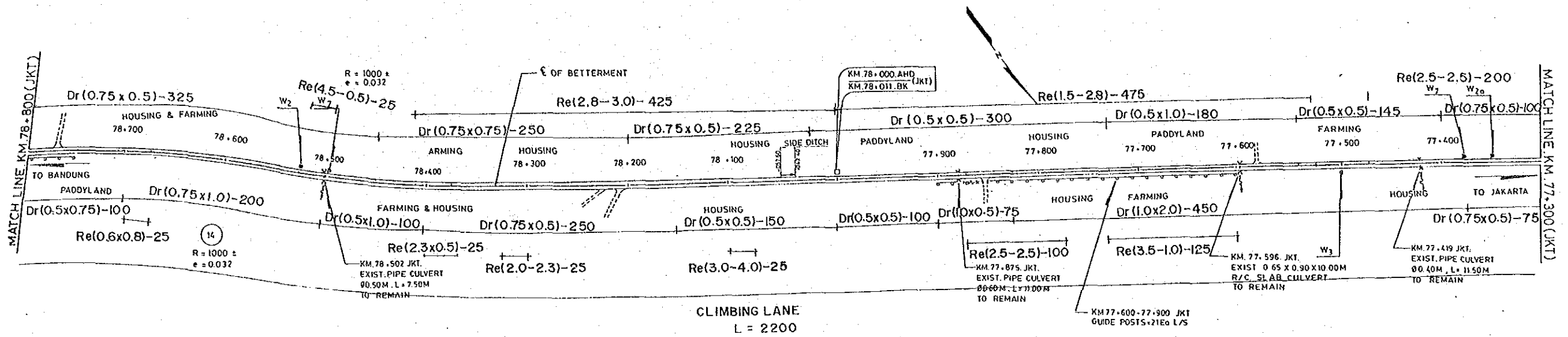
| LEGEND | |
|------------------|-----------------|
| Dr (0.5 x 0.5) | : Drainage |
| Re (0.8 - 0.9) | : Stone Masonry |



THIS DRAWING IS BASED ON AS BUILT DRAWING OF CIAWI CIANJUR HIGHWAY BETTERMENT PROJECT, 1984

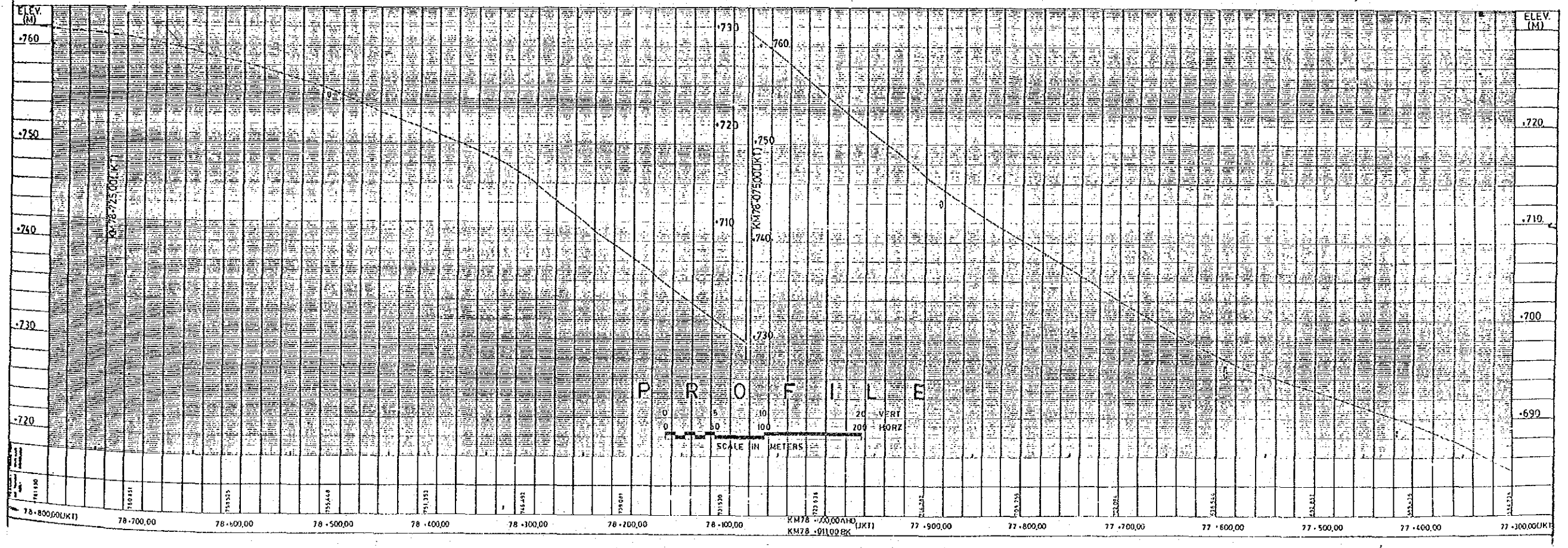


| | | | |
|----------------------------|-----------|----------|-------------|
| PROJECT | PROVINCE | SHEET NO | TOTAL SHEET |
| BOGOR-BANDUNG ROAD PROJECT | WEST JAWA | 8 | 15 |
| PLAN AND PROFIL | | Scale | |

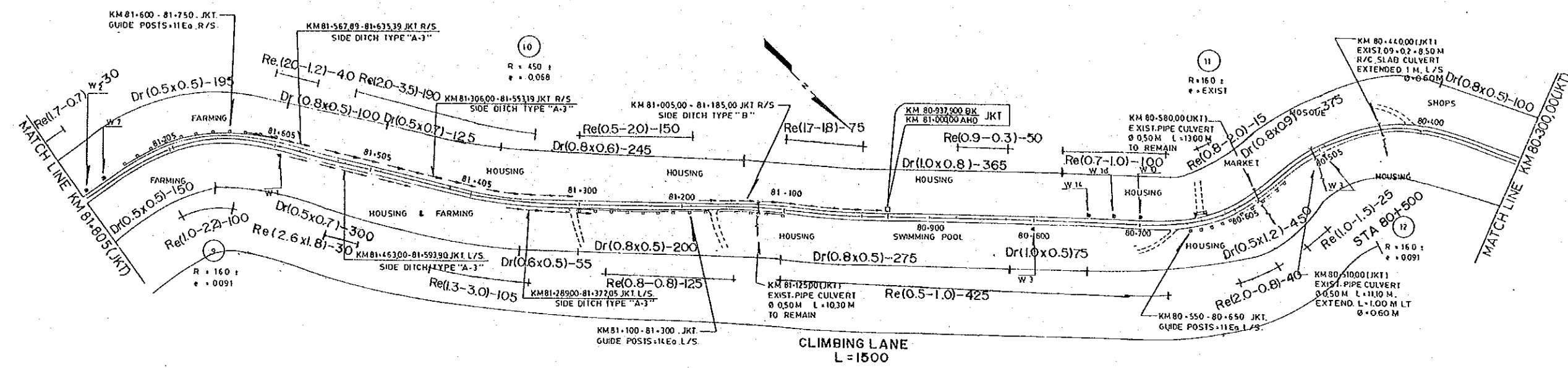


| LEGEND | |
|------------------|-----------------|
| Dr (0.5 x 0.5) | : Drainage |
| Re (0.8 - 0.9) | : Stone Masonry |

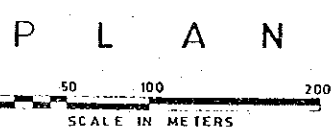
THIS DRAWING IS BASED ON AS BUILT DRAWING OF CIAWI CIANJUR HIGHWAY BETTERMENT PROJECT, 1984



| | | | |
|----------------------------|-----------|----------|-------------|
| PROJECT | PROVINCE | SHEET NO | TOTAL SHEET |
| BOGOR-BANDUNG ROAD PROJECT | WEST JAWA | 10 | 15 |
| PLAN AND PROFIL | | Scale | |

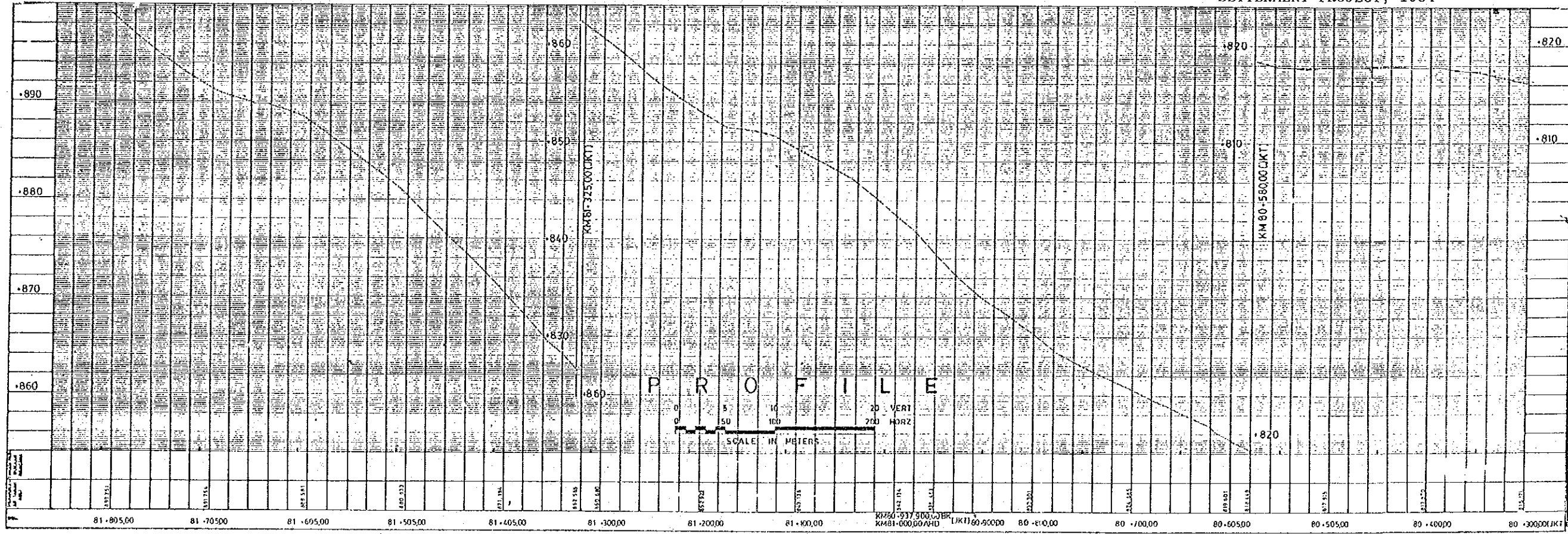


| LEGEND | |
|------------------|-----------------|
| Dr (0.5 x 0.5) | : Drainage |
| Re (0.8 - 0.9) | : Stone Masonry |



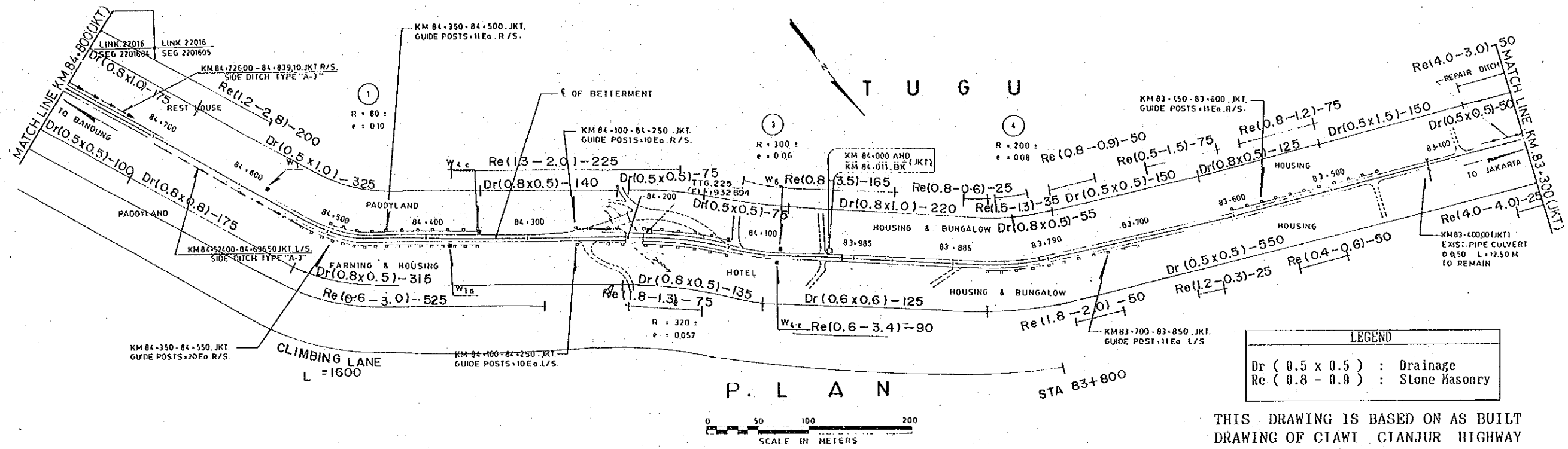
P L A N C I B U L A N

THIS DRAWING IS BASED ON AS BUILT DRAWING OF CIAWI CIANJUR HIGHWAY BETTERMENT PROJECT, 1984



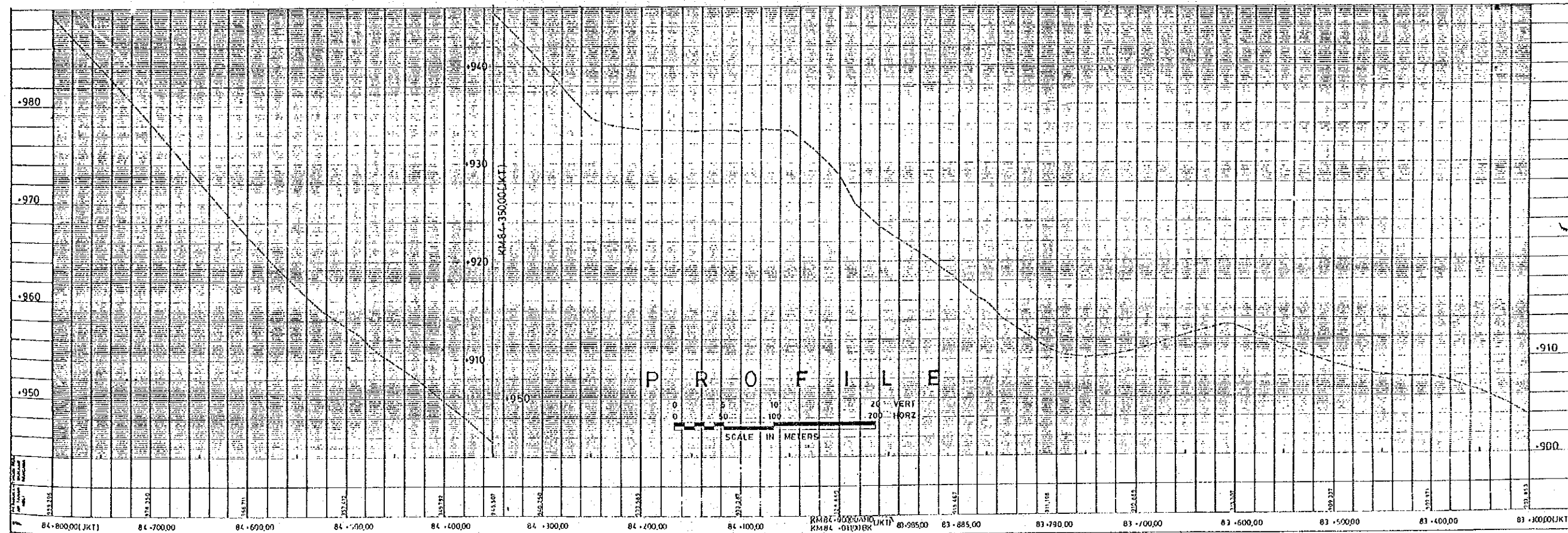
P R O F I L E

| PROJECT | PROVINCE | SHEET NO | TOTAL SHEET |
|----------------------------|-----------|----------|-------------|
| BOGOR-BANDUNG ROAD PROJECT | WEST JAVA | 12 | 15 |
| PLAN AND PROFIL | | Scale | |

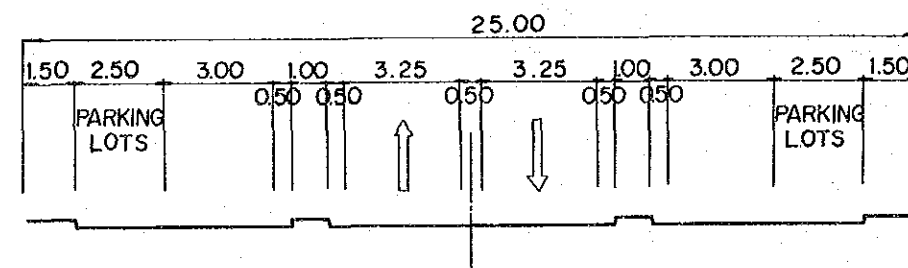
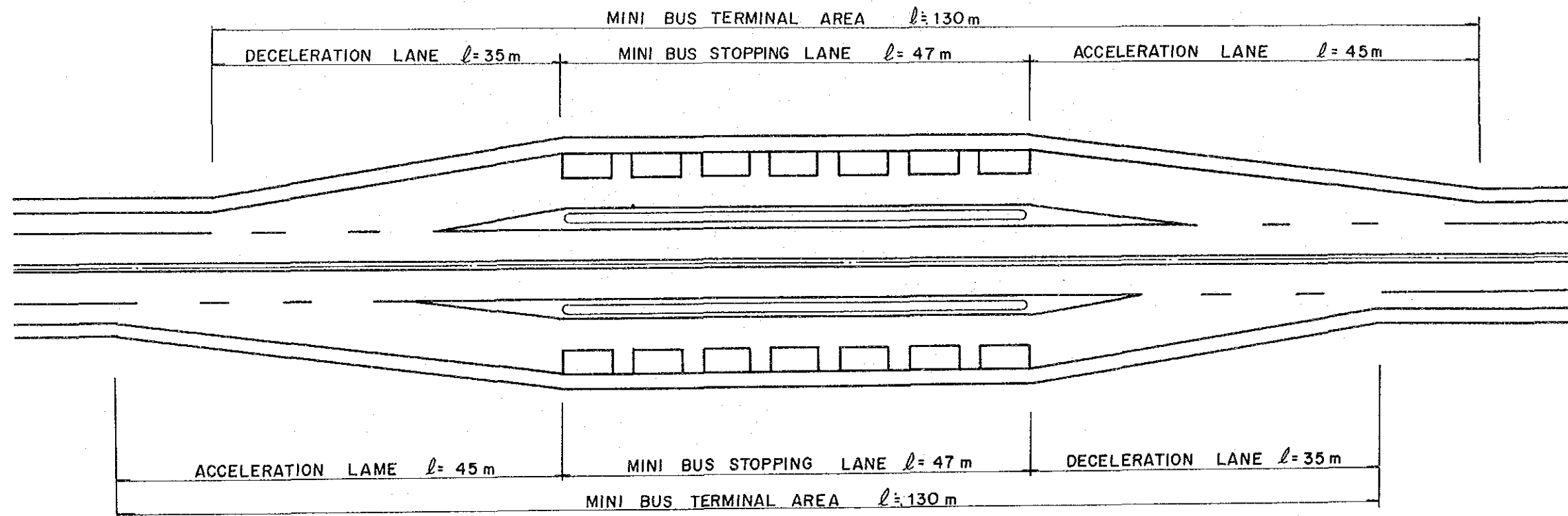


| LEGEND | |
|------------------|-----------------|
| Dr (0.5 x 0.5) | : Drainage |
| Re (0.8 - 0.9) | : Stone Masonry |

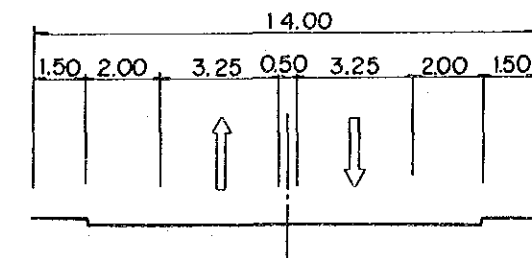
THIS DRAWING IS BASED ON AS BUILT DRAWING OF CIAWI CIANJUR HIGHWAY BETTERMENT PROJECT, 1984



| | | | |
|----------------------------|-----------|--------------------|-------------|
| PROJECT | PROVINCE | SHEET NO | TOTAL SHEET |
| BOGOR-BANDUNG ROAD PROJECT | WEST JAWA | 14 | 15 |
| CIBULAN MINI BUS TERMINAL | | Scale 1:500, 1:200 | |

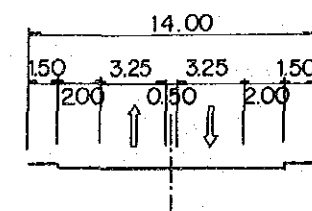
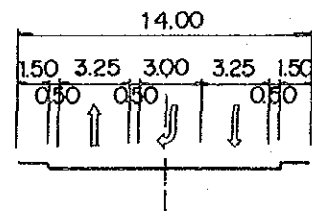
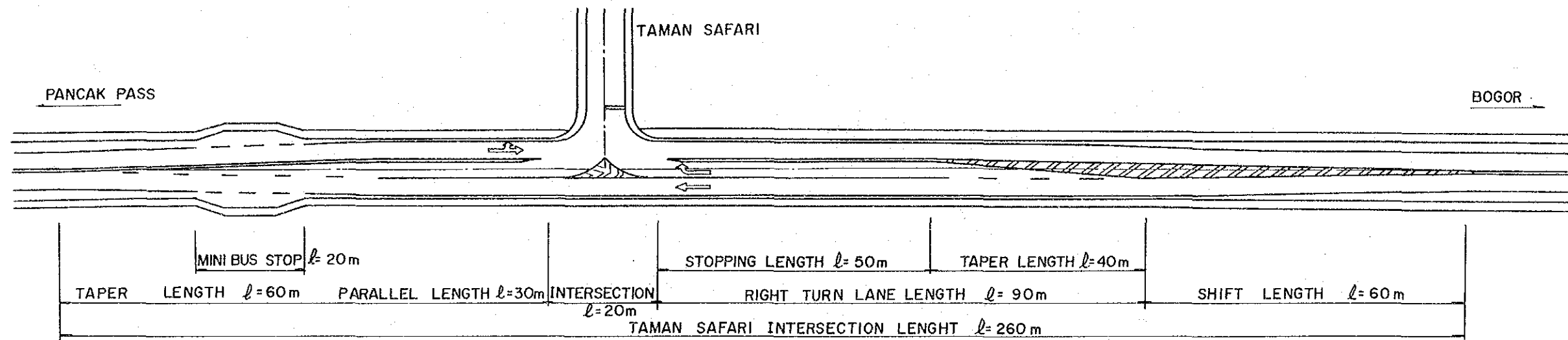


MINI BUS TERMINAL SECTION



ORDINARY SECTION

| | | | |
|----------------------------|-----------|----------|-------------|
| PROJECT | PROVINCE | SHEET NO | TOTAL SHEET |
| BOGOR-BANDUNG ROAD PROJECT | WEST JAWA | 15 | 15 |
| TAMAN SAFARI INTERSECTION | | Scale | |



JICA