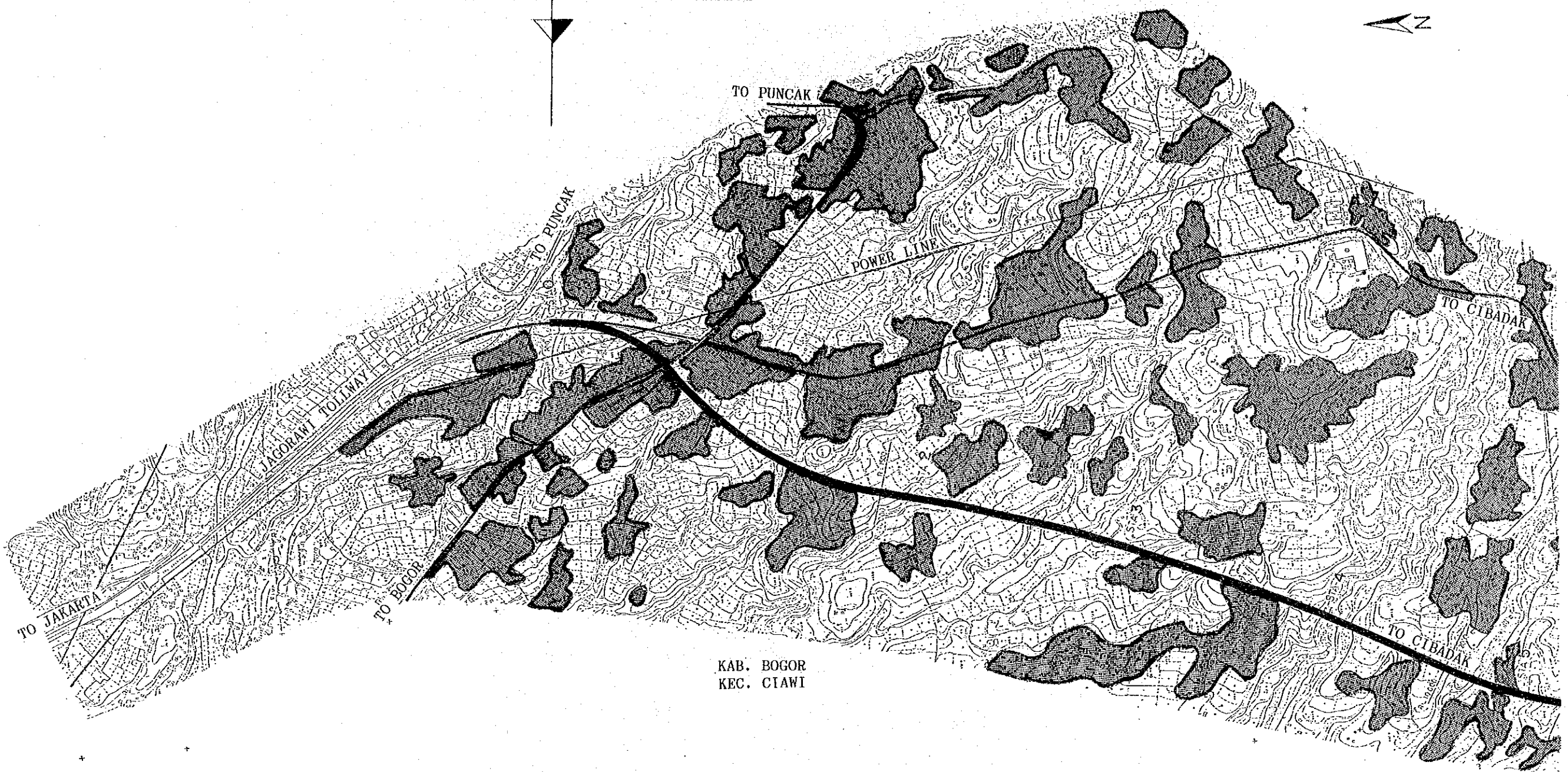


PROJECT	PROVINCE	SHEET NO	TOTAL SHEET
BOGOR-BANDUNG ROAD PROJECT	WEST JAWA	3	67
ROUTE SELECTION		Scale 1:20,000	

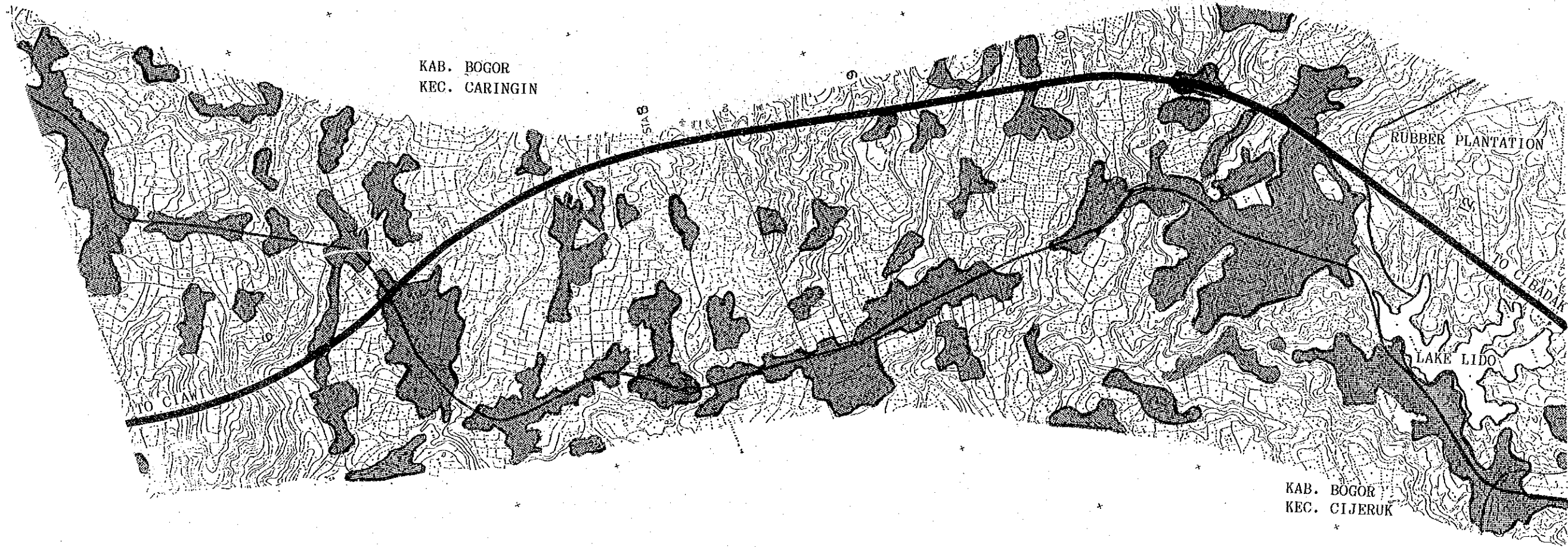
JAGORAWI TOLLWAY BEGINNING OF PROJECT



KAB. BOGOR
KEC. CIAWI

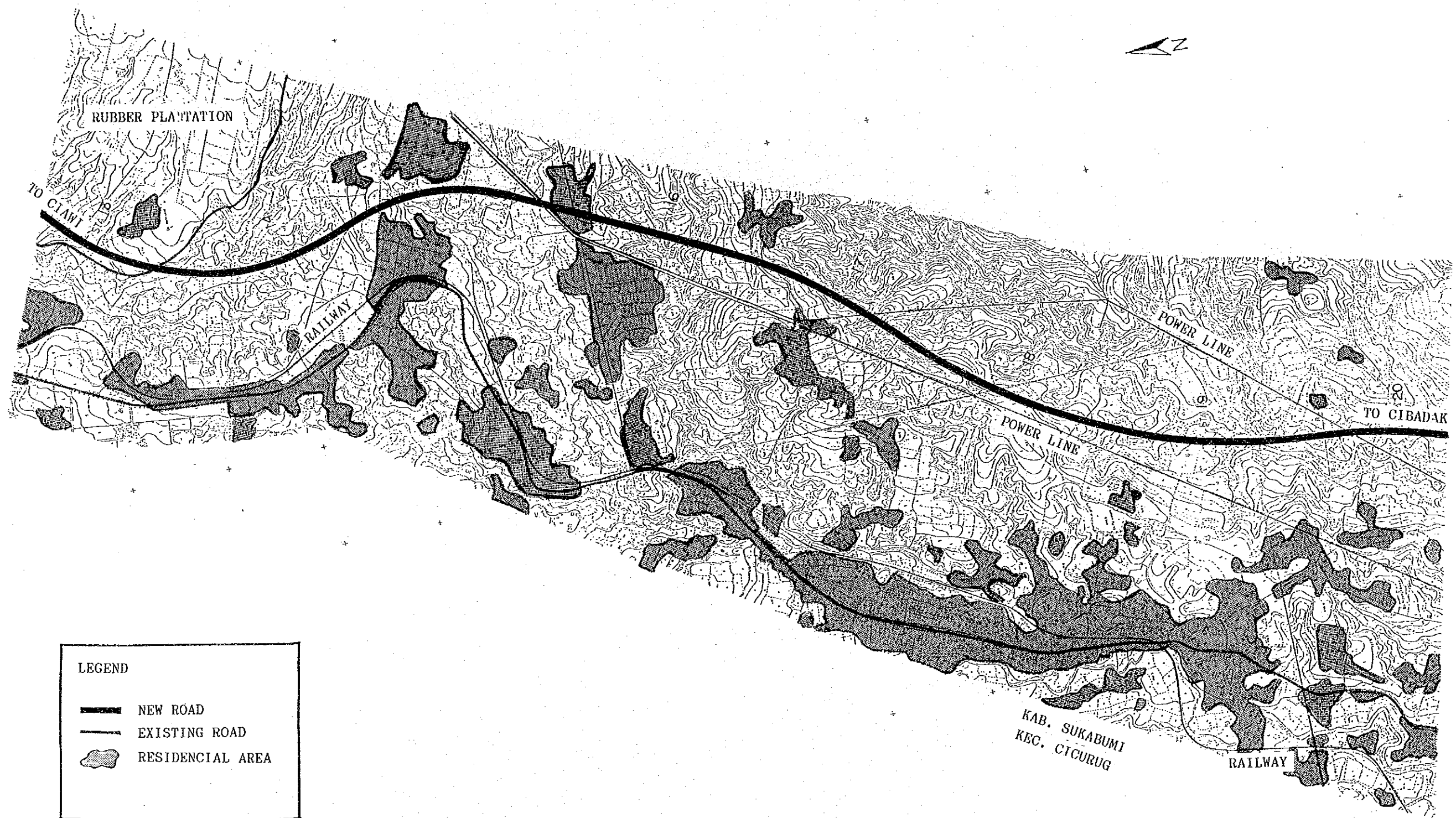
LEGEND	
	NEW ROAD
	EXISTING ROAD
	RESIDENCIAL AREA




PROJECT	PROVINCE	SHEET NO	TOTAL SHEET
BOGOR-BANDUNG ROAD PROJECT	WEST JAWA	4	87
ROUTE SELECTION		Scale	1:20,000



LEGEND	
	NEW ROAD
	EXISTING ROAD
	RESIDENCIAL AREA

PROJECT	PROVINCE	SHEET NO	TOTAL SHEET
BOGOR-BANDUNG ROAD PROJECT	WEST JAWA	5	87
ROUTE SELECTION		Scale	1:20,000






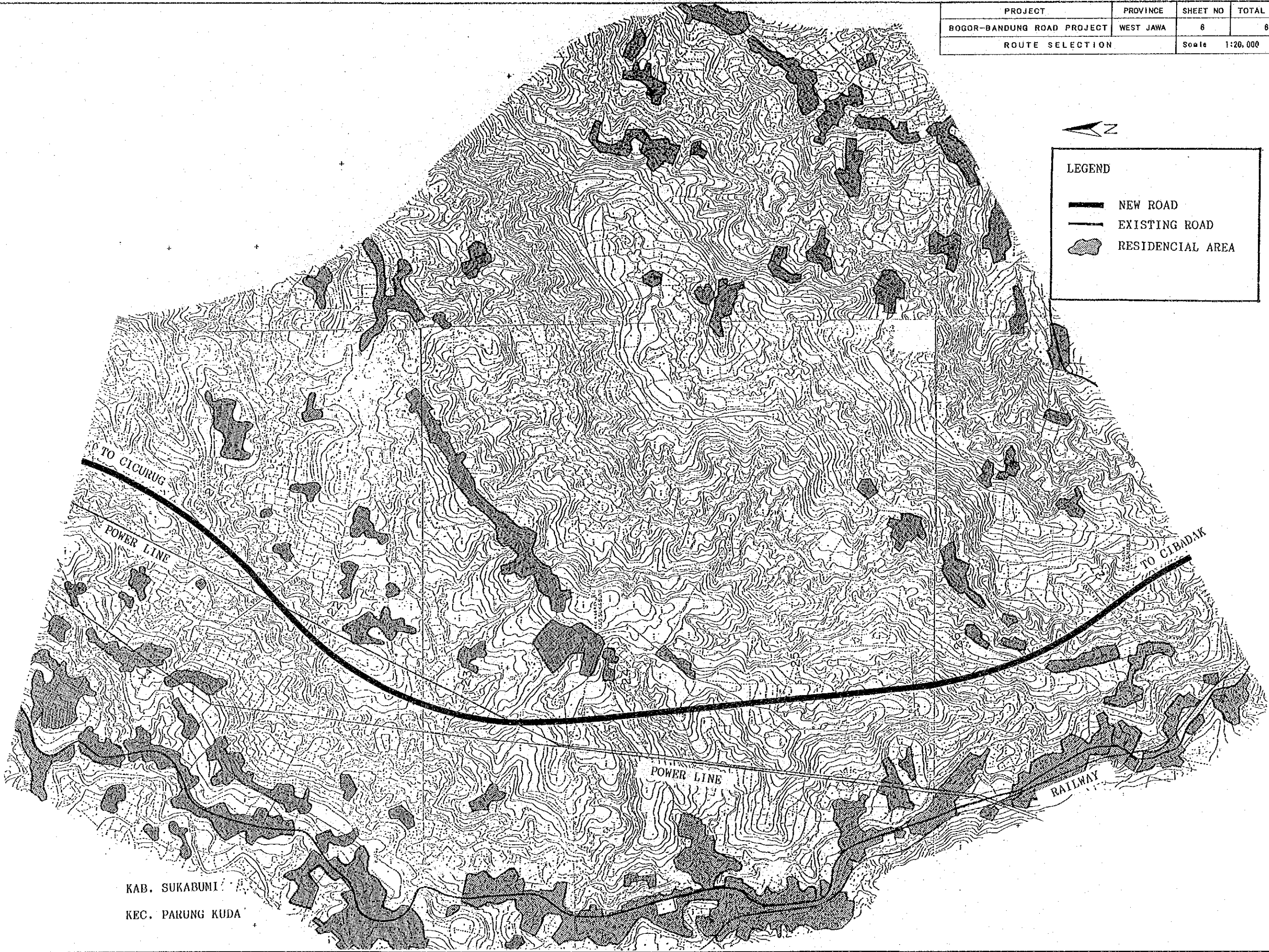
LEGEND	
	NEW ROAD
	EXISTING ROAD
	RESIDENCIAL AREA

PROJECT	PROVINCE	SHEET NO	TOTAL SHEET
BOGOR-BANDUNG ROAD PROJECT	WEST JAWA	6	67
ROUTE SELECTION		Scale	1:20,000



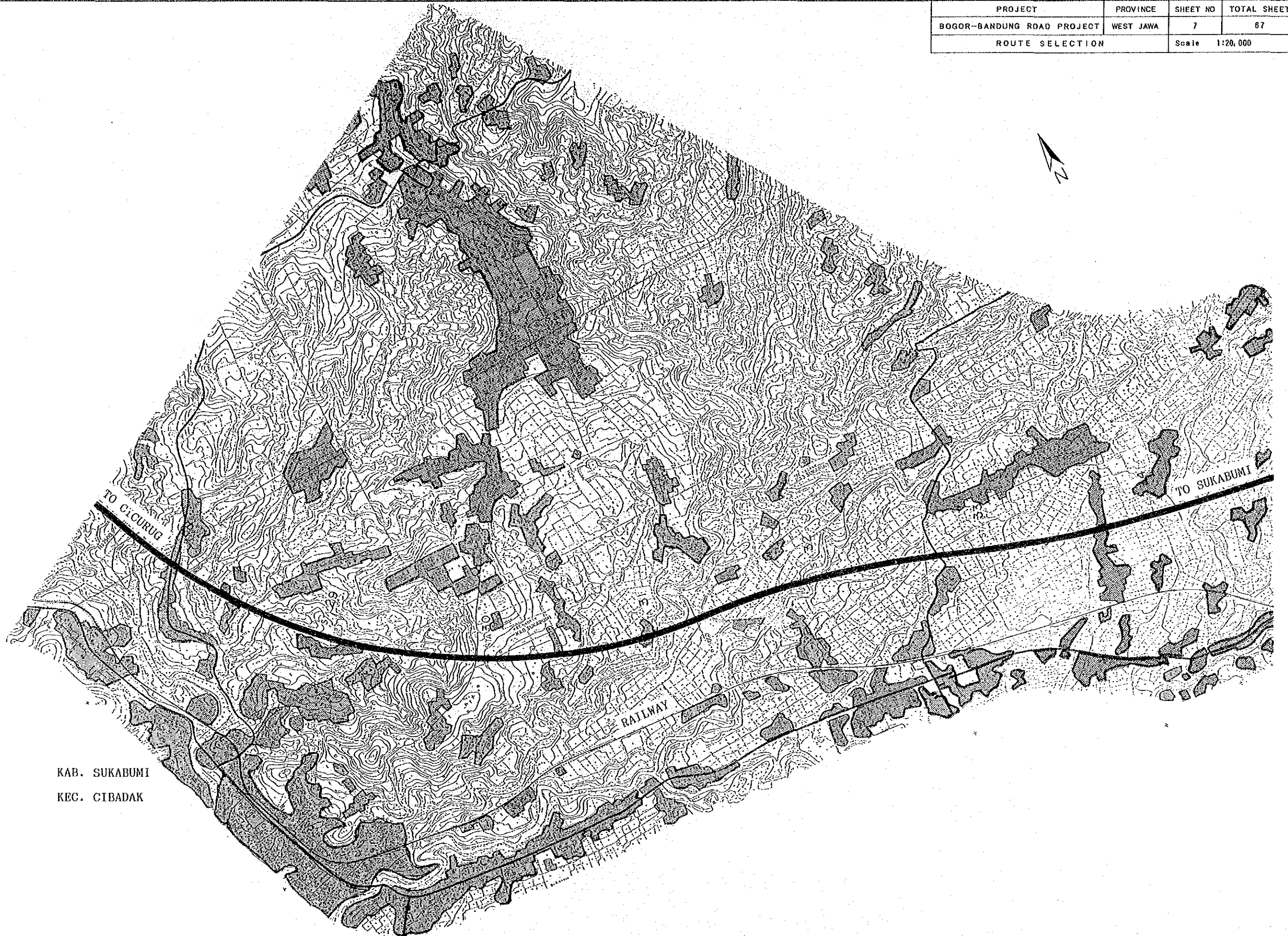
LEGEND

-  NEW ROAD
-  EXISTING ROAD
-  RESIDENCIAL AREA



KAB. SUKABUMI
KEC. PARUNG KUDA

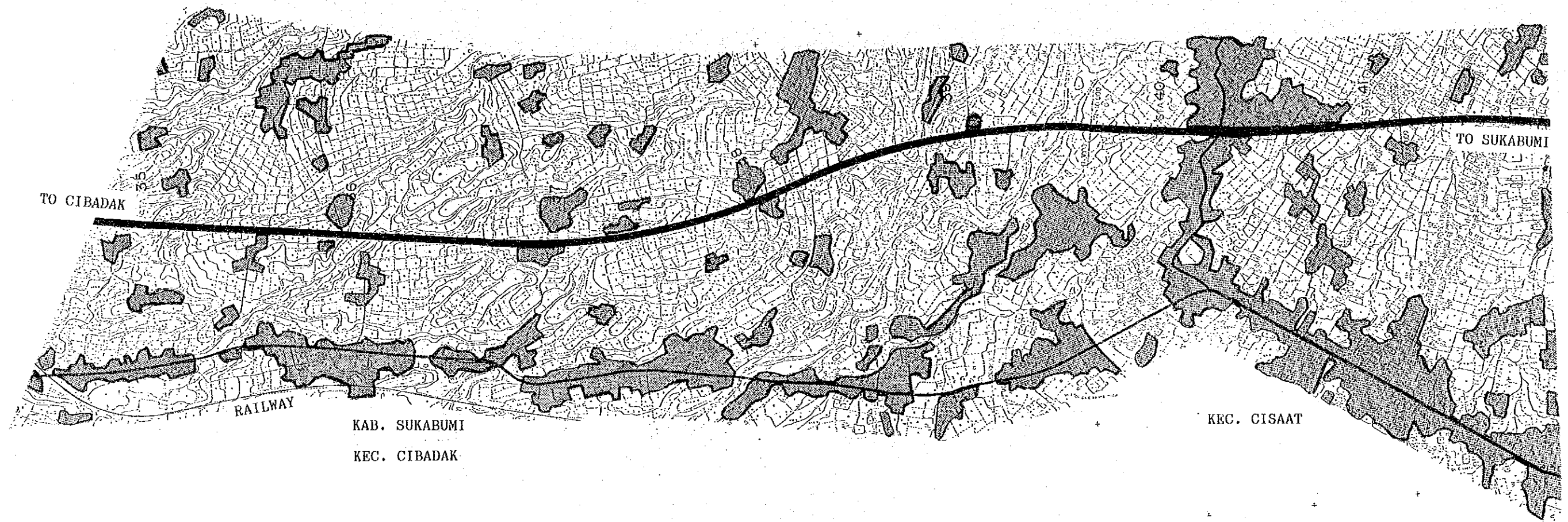
PROJECT	PROVINCE	SHEET NO	TOTAL SHEET
BOGOR-BANDUNG ROAD PROJECT	WEST JAWA	7	67
ROUTE SELECTION		Scale 1:20,000	






KAB. SUKABUMI
KEC. CIBADAK

TO PELABUHAN RATU

PROJECT	PROVINCE	SHEET NO	TOTAL SHEET
BOGOR-BANDUNG ROAD PROJECT	WEST JAWA	8	87
ROUTE SELECTION		Scale	1:20,000

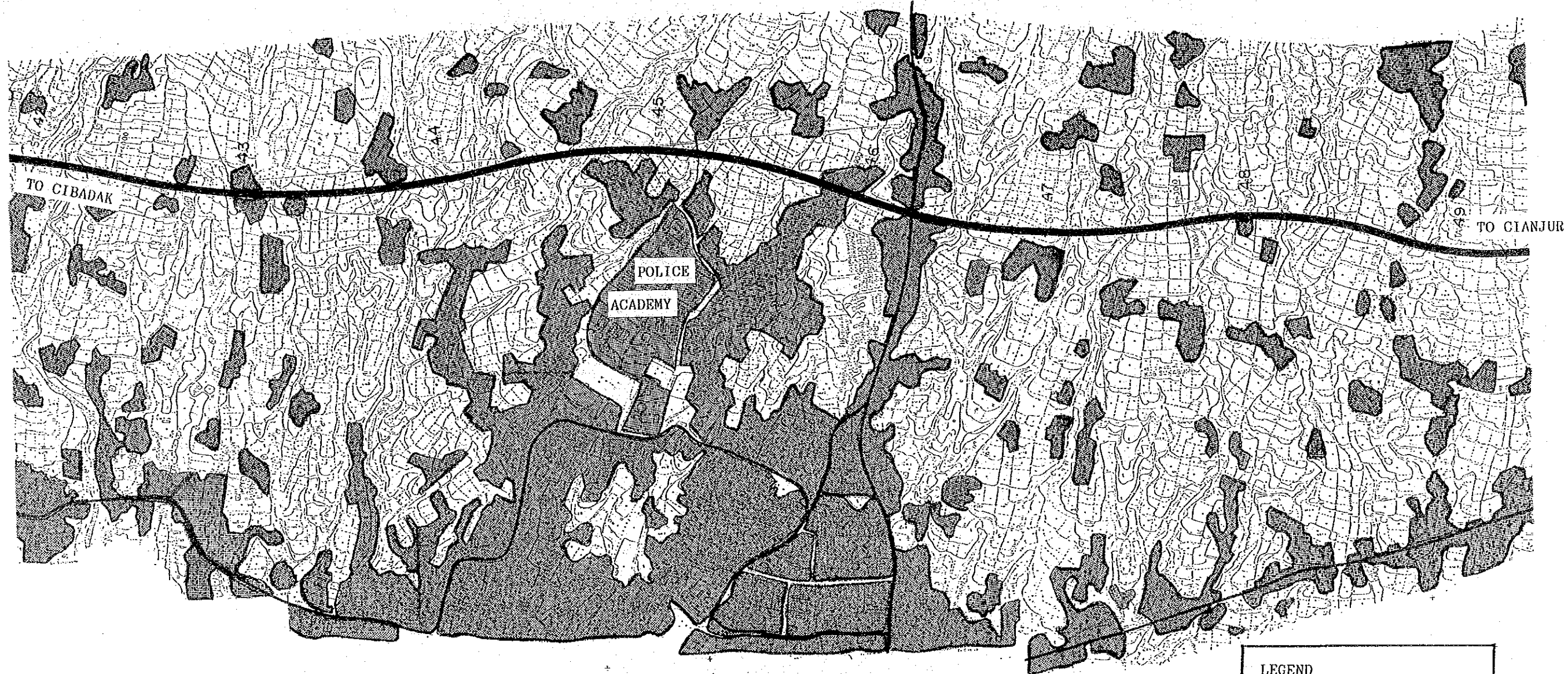


LEGEND	
	NEW ROAD
	EXISTING ROAD
	RESIDENCIAL AREA




PROJECT	PROVINCE	SHEET NO	TOTAL SHEET
BOGOR-BANDUNG ROAD PROJECT	WEST JAWA	9	87
ROUTE SELECTION		Scale	1:20,000



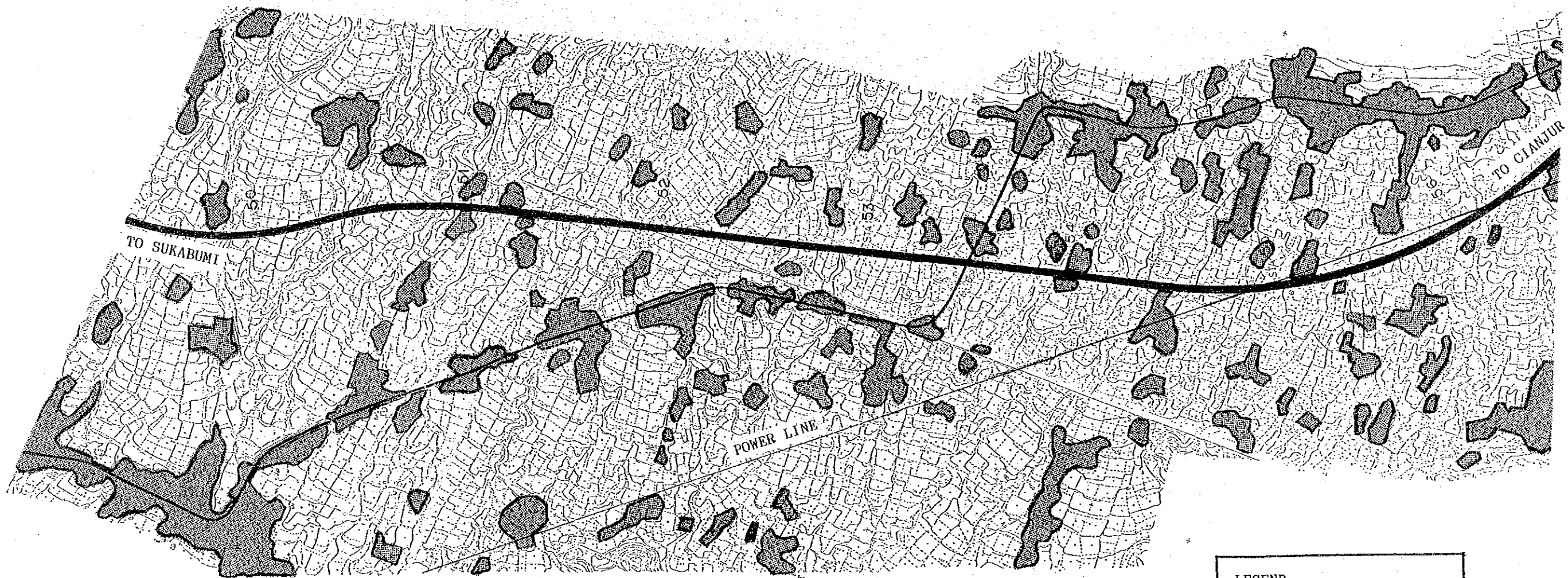
TO SELABINTANA






KEC. KOTA SUKABUMI TIMUR
KODYA SUKABUMI

LEGEND	
	NEW ROAD
	EXISTING ROAD
	RESIDENCIAL AREA

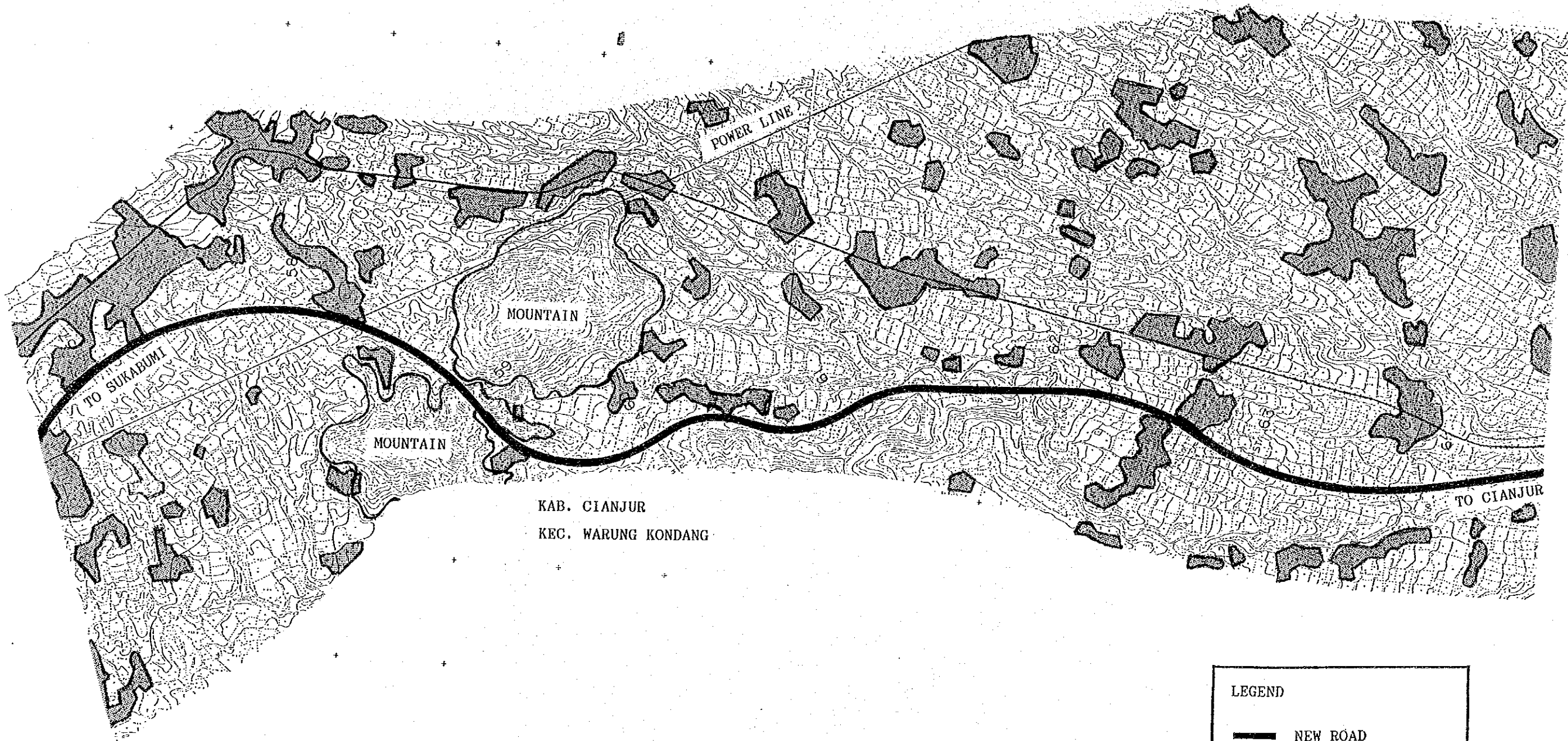
PROJECT	PROVINCE	SHEET NO	TOTAL SHEET
BOGOR-BANDUNG ROAD PROJECT	WEST JAWA	10	67
ROUTE SELECTION		Scale	1:20,000



KAB. SUKABUMI
KEC. SUKABUMI

LEGEND	
	NEW ROAD
	EXISTING ROAD
	RESIDENCIAL AREA

PROJECT	PROVINCE	SHEET NO	TOTAL SHEET
BOGOR-BANDUNG ROAD PROJECT	WEST JAWA	11	67
ROUTE SELECTION		Scale	1:20,000



LEGEND	
	NEW ROAD
	EXISTING ROAD
	RESIDENCIAL AREA

PROJECT	PROVINCE	SHEET NO	TOTAL SHEET
BOGOR-BANDUNG ROAD PROJECT	WEST JAWA	12	87
ROUTE SELECTION		Scale	1:20,000






KAB. CIANJUR
KEC. CIANJUR

LEGEND	
	NEW ROAD
	EXISTING ROAD
	RESIDENCIAL AREA

PROJECT	PROVINCE	SHEET NO	TOTAL SHEET
BOGOR-BANDUNG ROAD PROJECT	WEST JAWA	13	87
ROUTE SELECTION		Scale	1:20,000

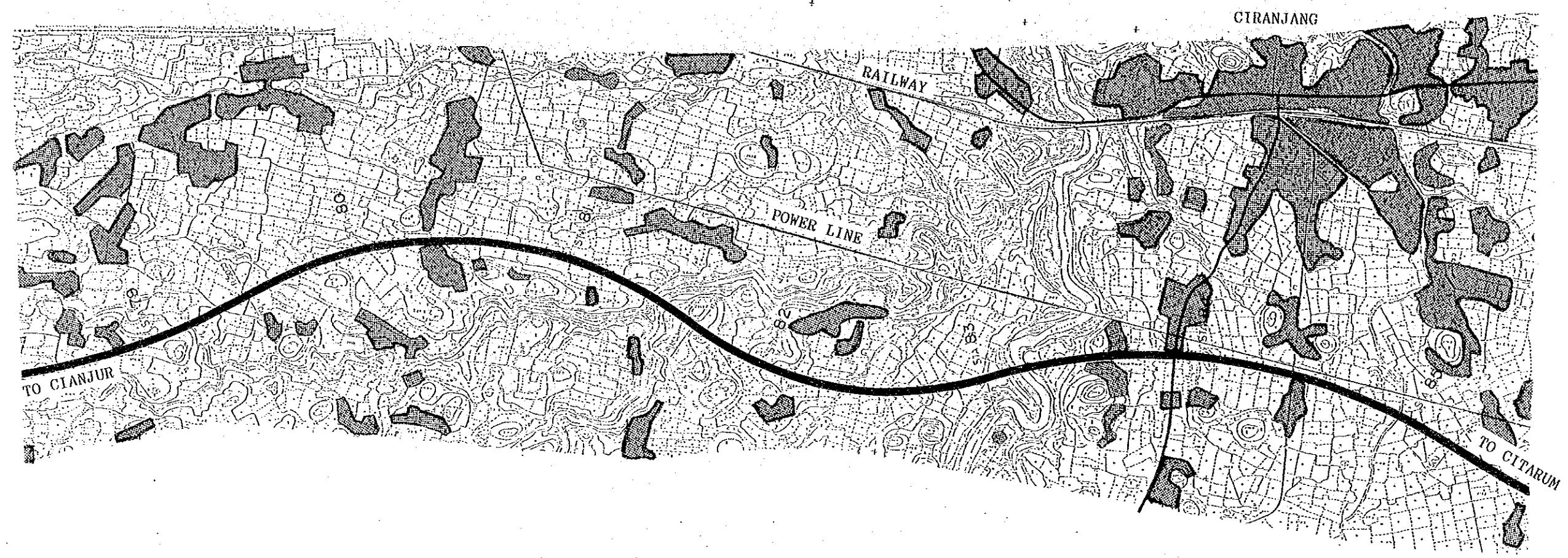


KAB. CIANJUR
KEC. CIANJUR

LEGEND	
	NEW ROAD
	EXISTING ROAD
	RESIDENCIAL AREA

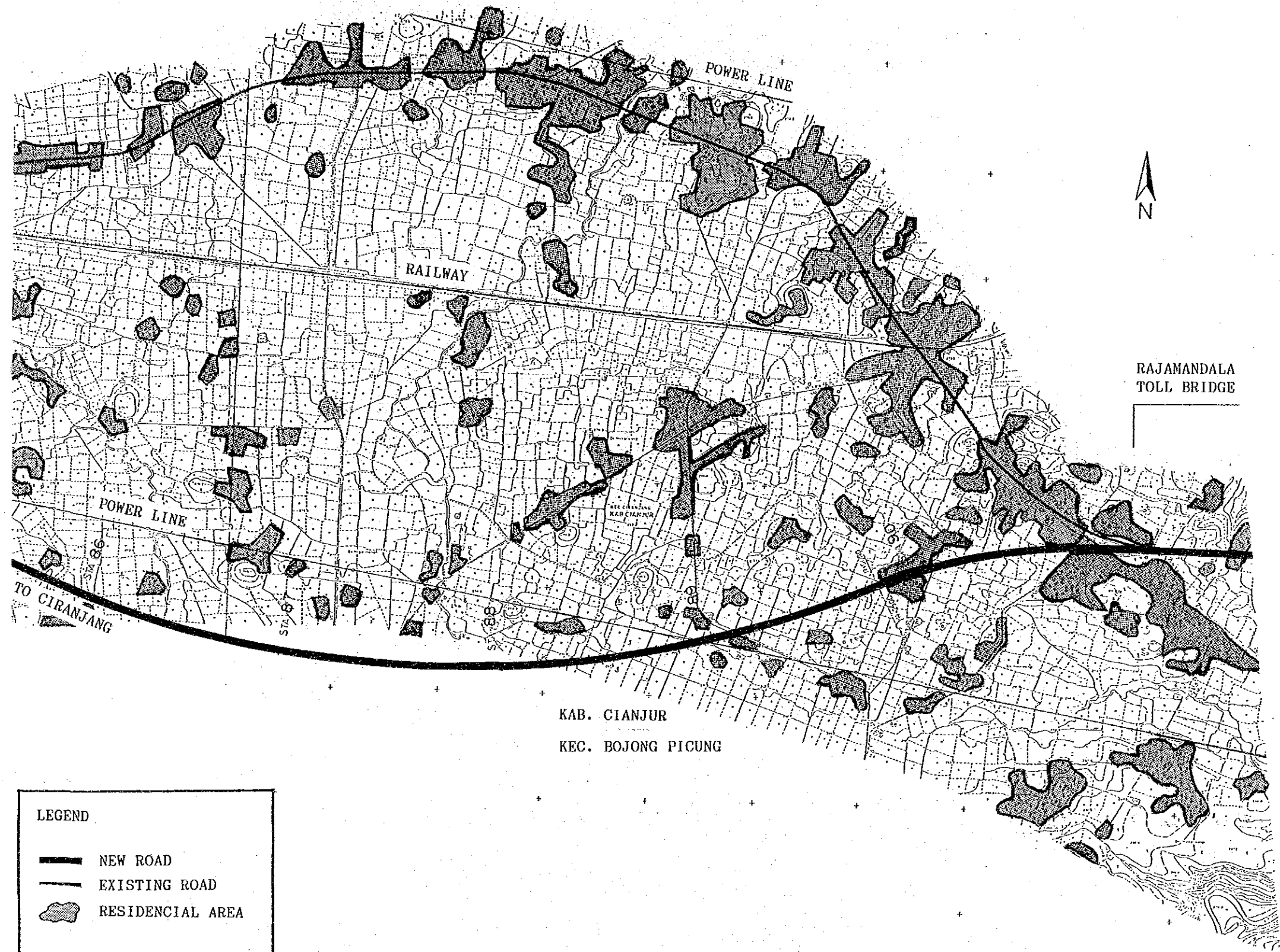
HILL




PROJECT	PROVINCE	SHEET NO	TOTAL SHEET
BOGOR-BANDUNG ROAD PROJECT	WEST JAWA	14	67
ROUTE SELECTION		Scale 1:20,000	



LEGEND	
	NEW ROAD
	EXISTING ROAD
	RESIDENCIAL AREA

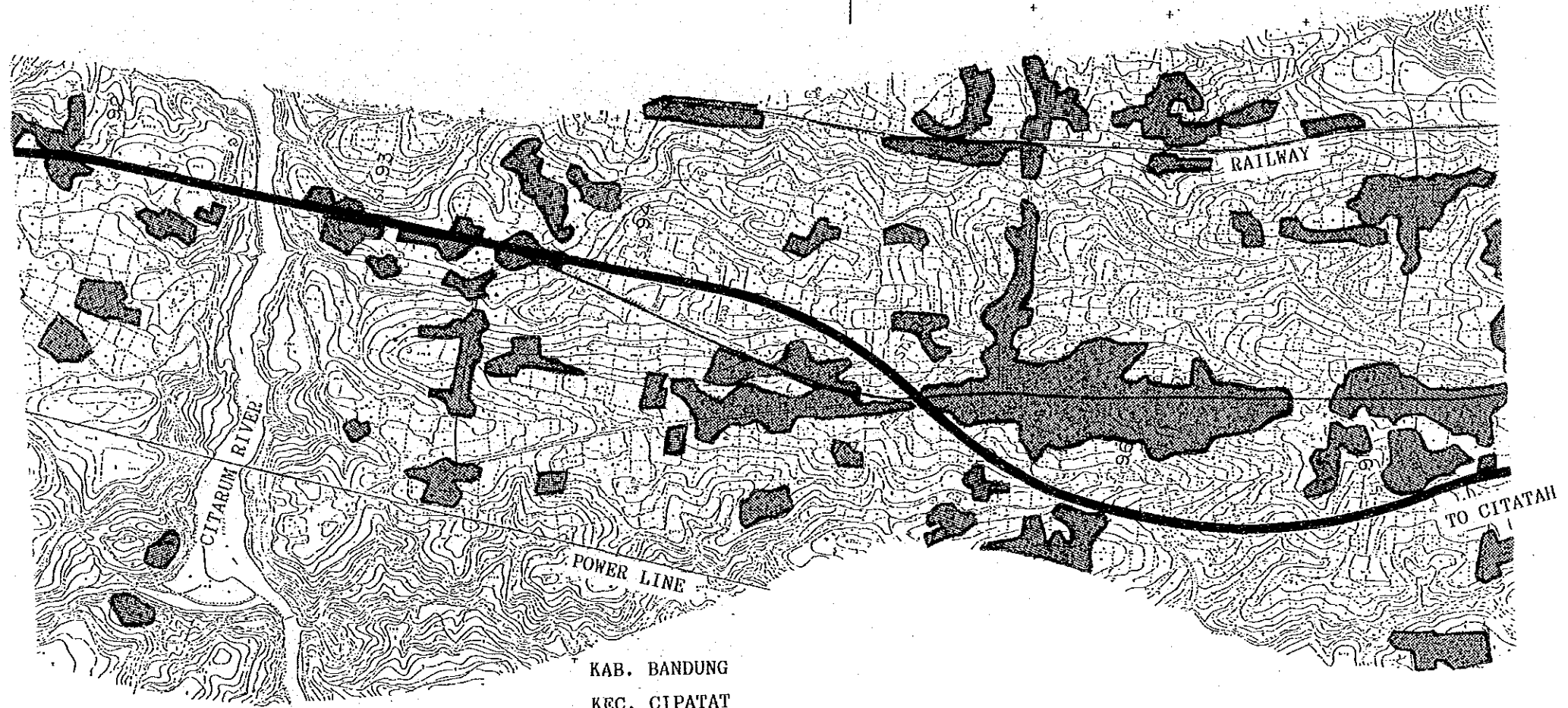
PROJECT	PROVINCE	SHEET NO	TOTAL SHEET
BOGOR-BANDUNG ROAD PROJECT	WEST JAWA	15	87
ROUTE SELECTION		Scale	1:20,000






LEGEND	
	NEW ROAD
	EXISTING ROAD
	RESIDENCIAL AREA

PROJECT	PROVINCE	SHEET NO	TOTAL SHEET
BOGOR-BANDUNG ROAD PROJECT	WEST JAWA	18	87
ROUTE SELECTION		Scale	1:20,000

RAJAMANDALA TOLL BRIDGE

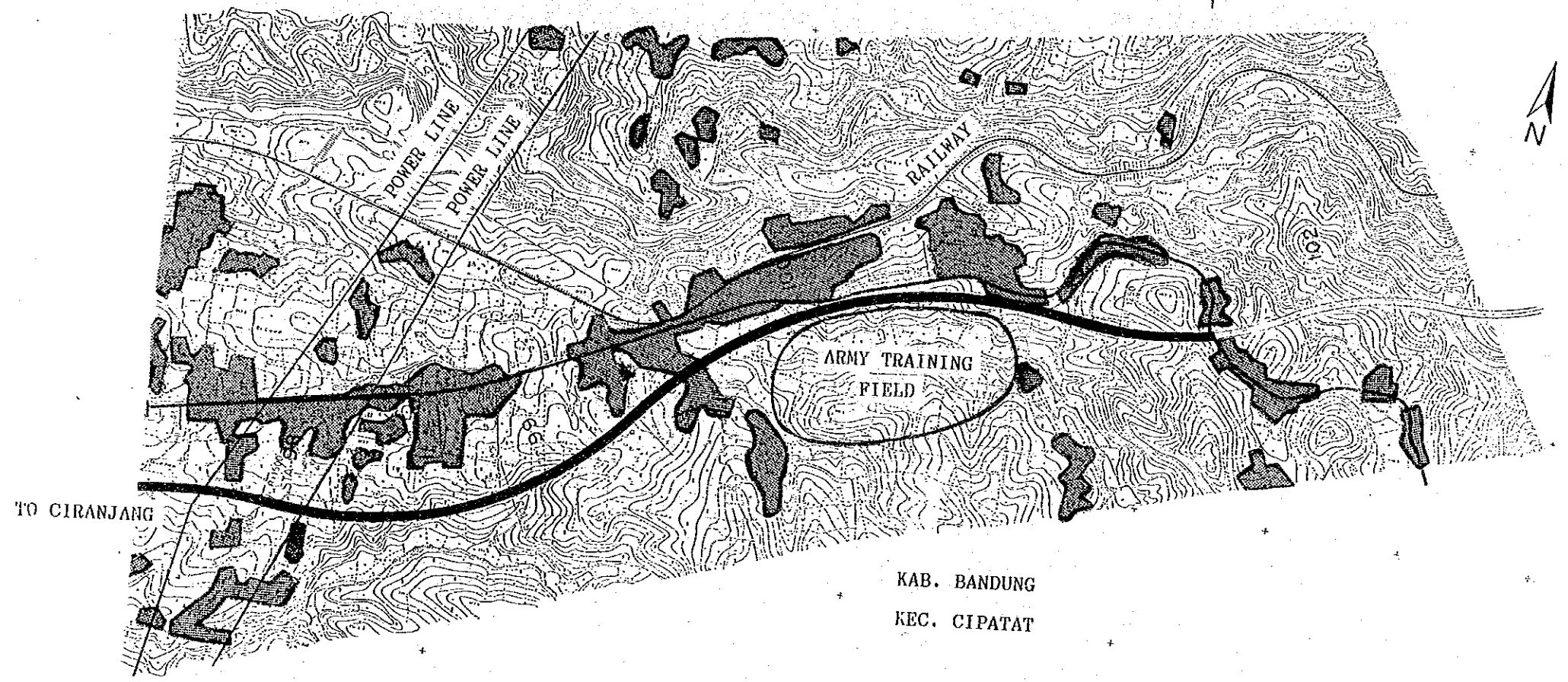





KAB. BANDUNG
KEC. CIPATAT

LEGEND	
	NEW ROAD
	EXISTING ROAD
	RESIDENCIAL AREA

PROJECT	PROVINCE	SHEET NO	TOTAL SHEET
BOGOR-BANDUNG ROAD PROJECT	WEST JAWA	17	87
ROUTE SELECTION		Scale	1:20,000

END OF PROJECT | CIKAMPEK - PADALARANG TOLLWAY



LEGEND	
	NEW ROAD
	EXISTING ROAD
	RESIDENCIAL AREA