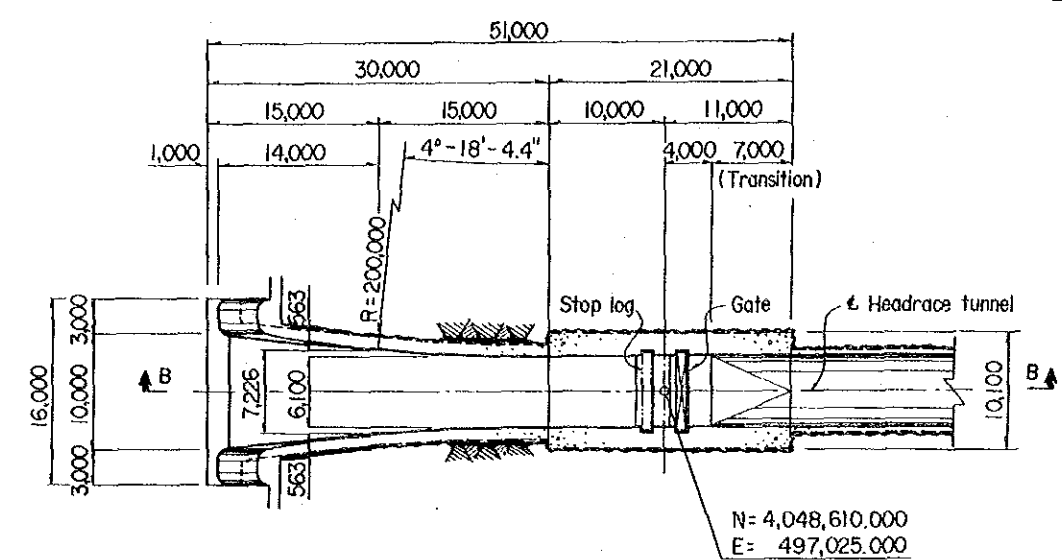
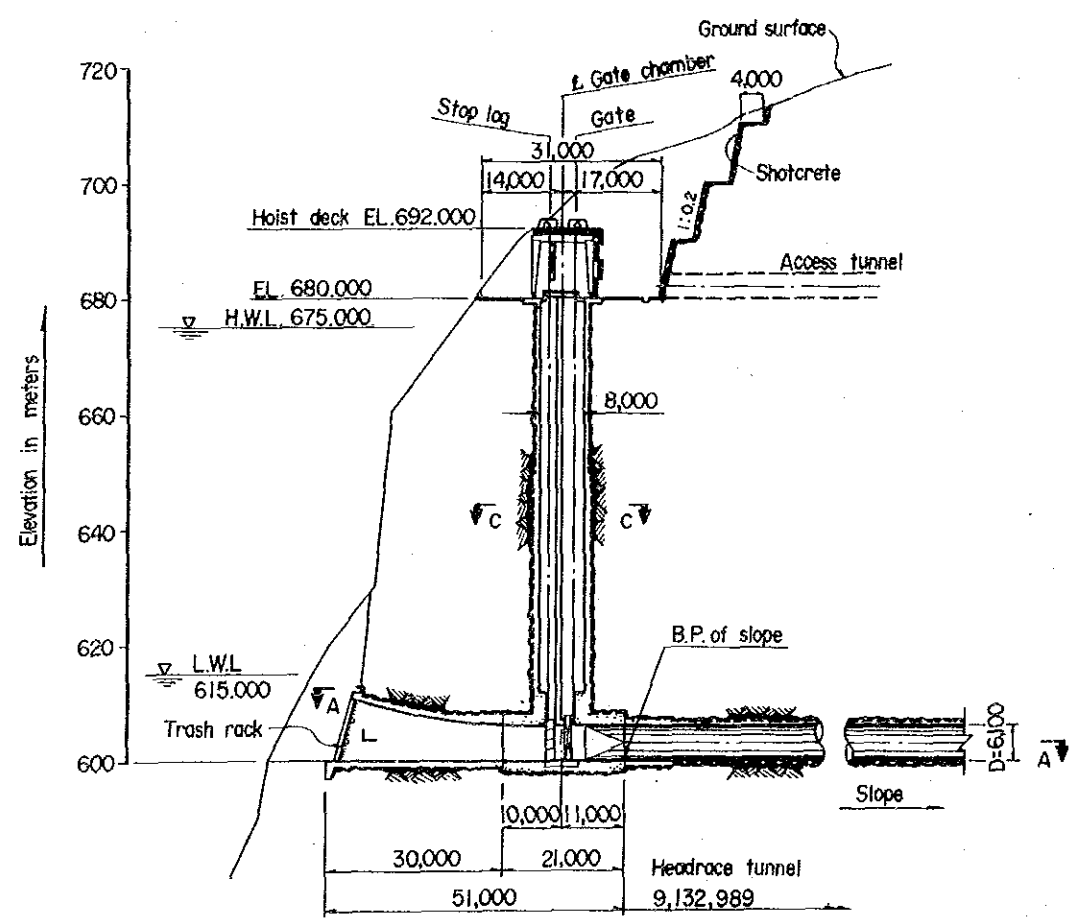


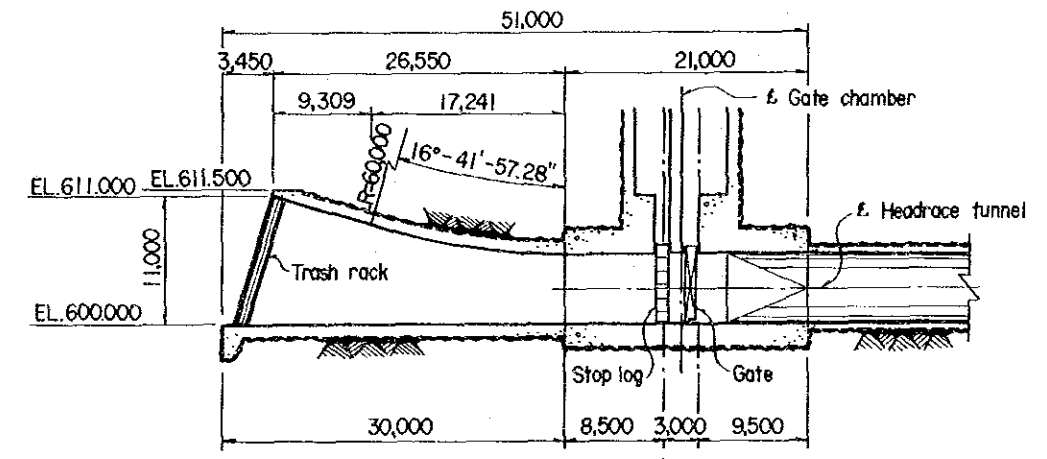
PLAN SCALE A



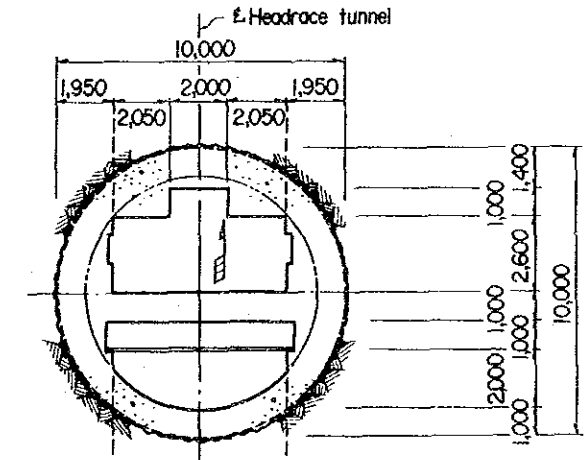
SECTION A-A SCALE B




PROFILE SCALE A

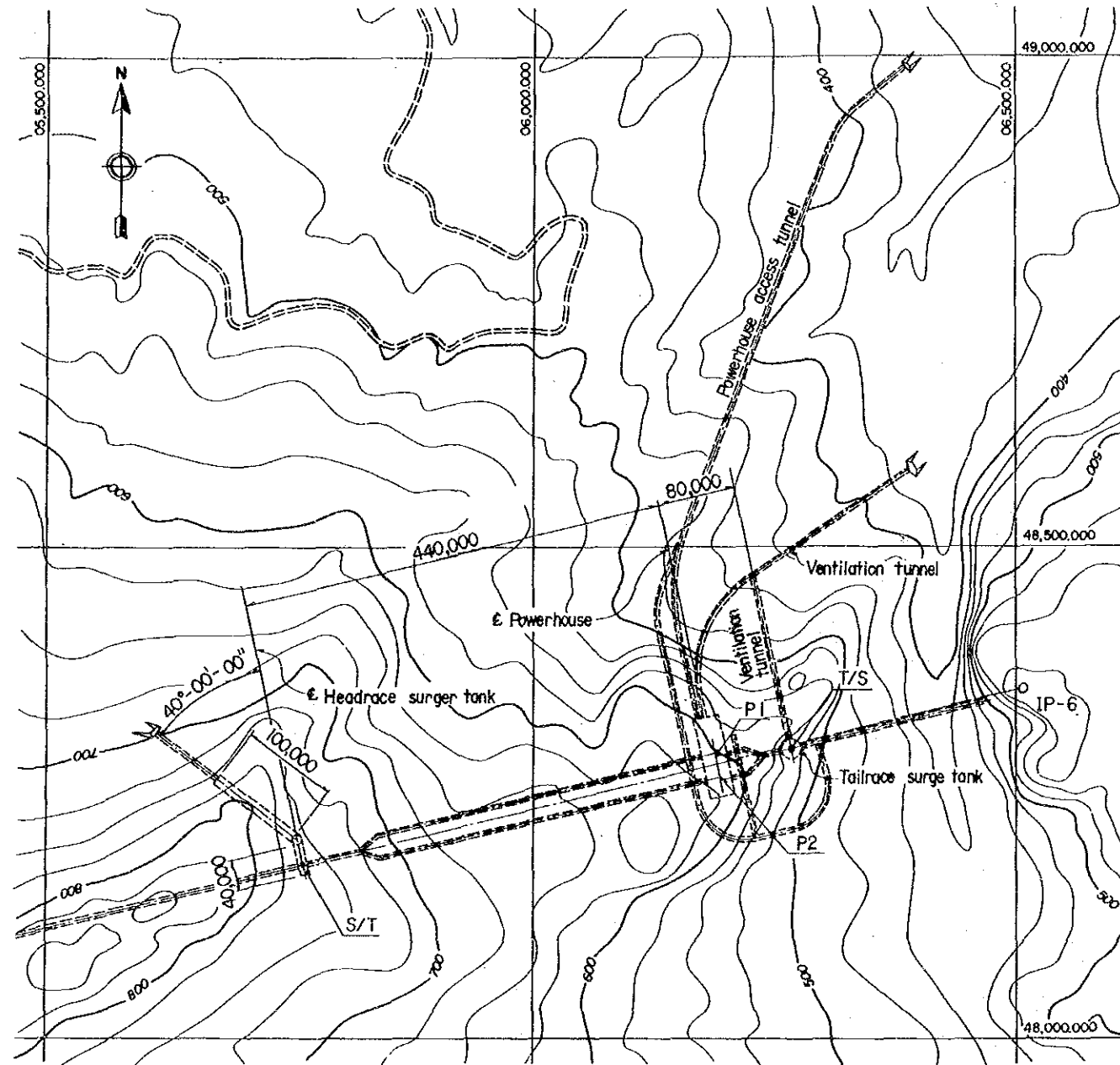


SECTION B-B SCALE B



SECTION C-C SCALE C

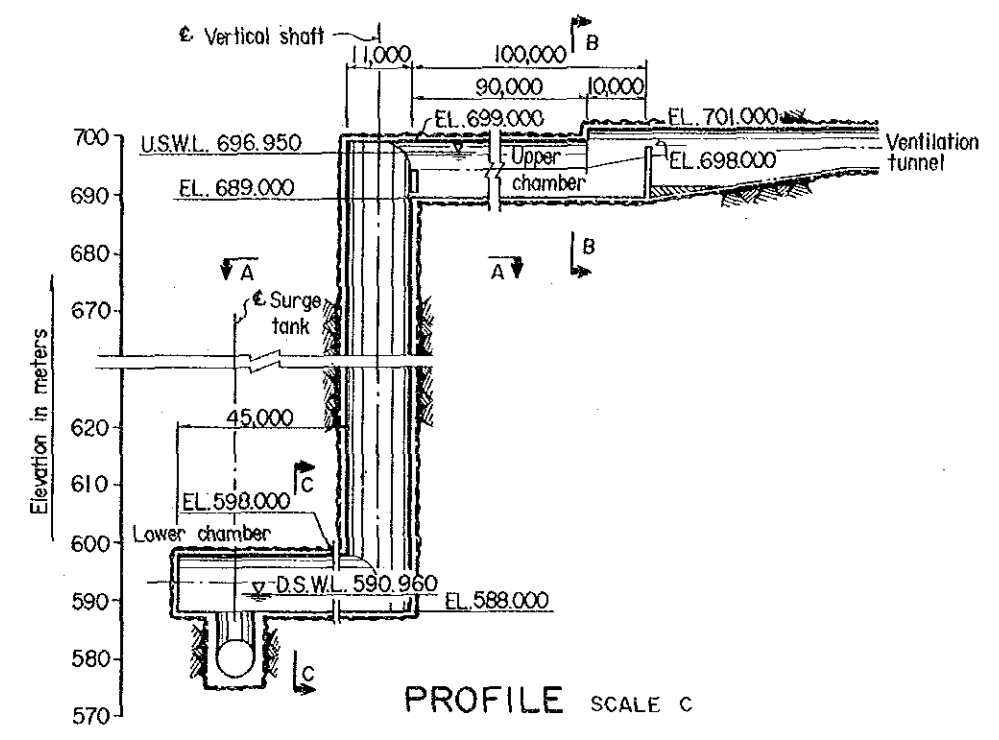





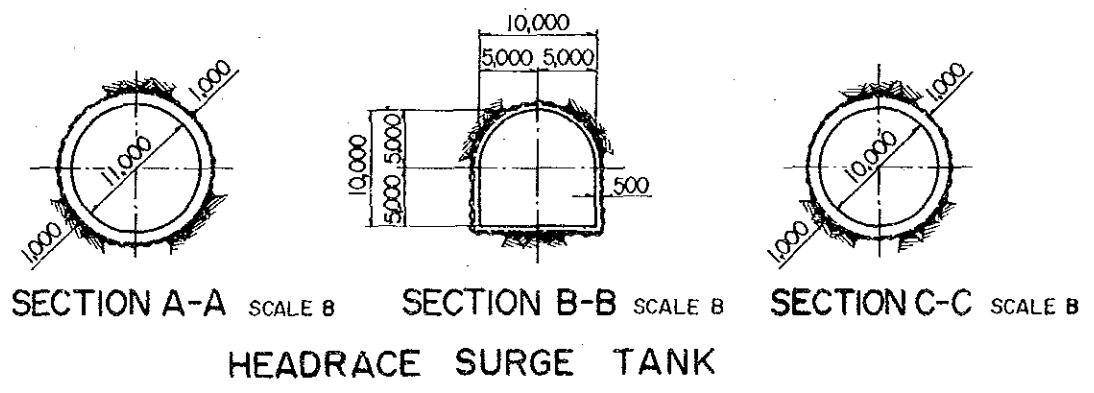
PLAN SCALE A

COORDINATES (Unit = m)

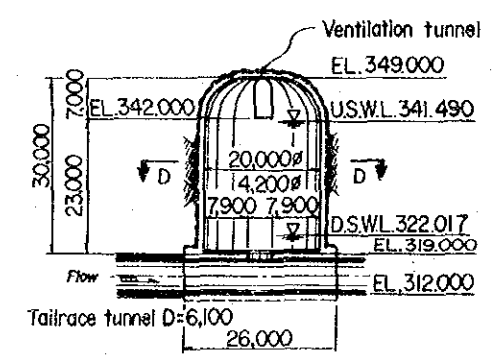
Points	North	East
IP-5	48,050.000	05,230.000
S/T	48,180.423	05,764.313
P1	48,292.533	06,189.866
P2	48,269.218	06,195.557
T/S	48,299.846	06,270.429
IP-6	48,356.114	06,500.948



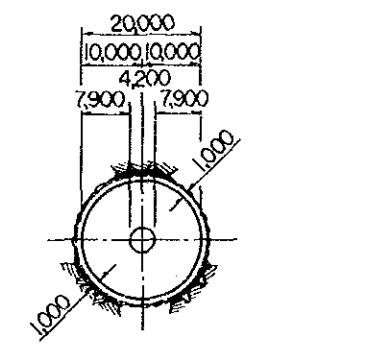
PROFILE SCALE C



HEADRACE SURGE TANK



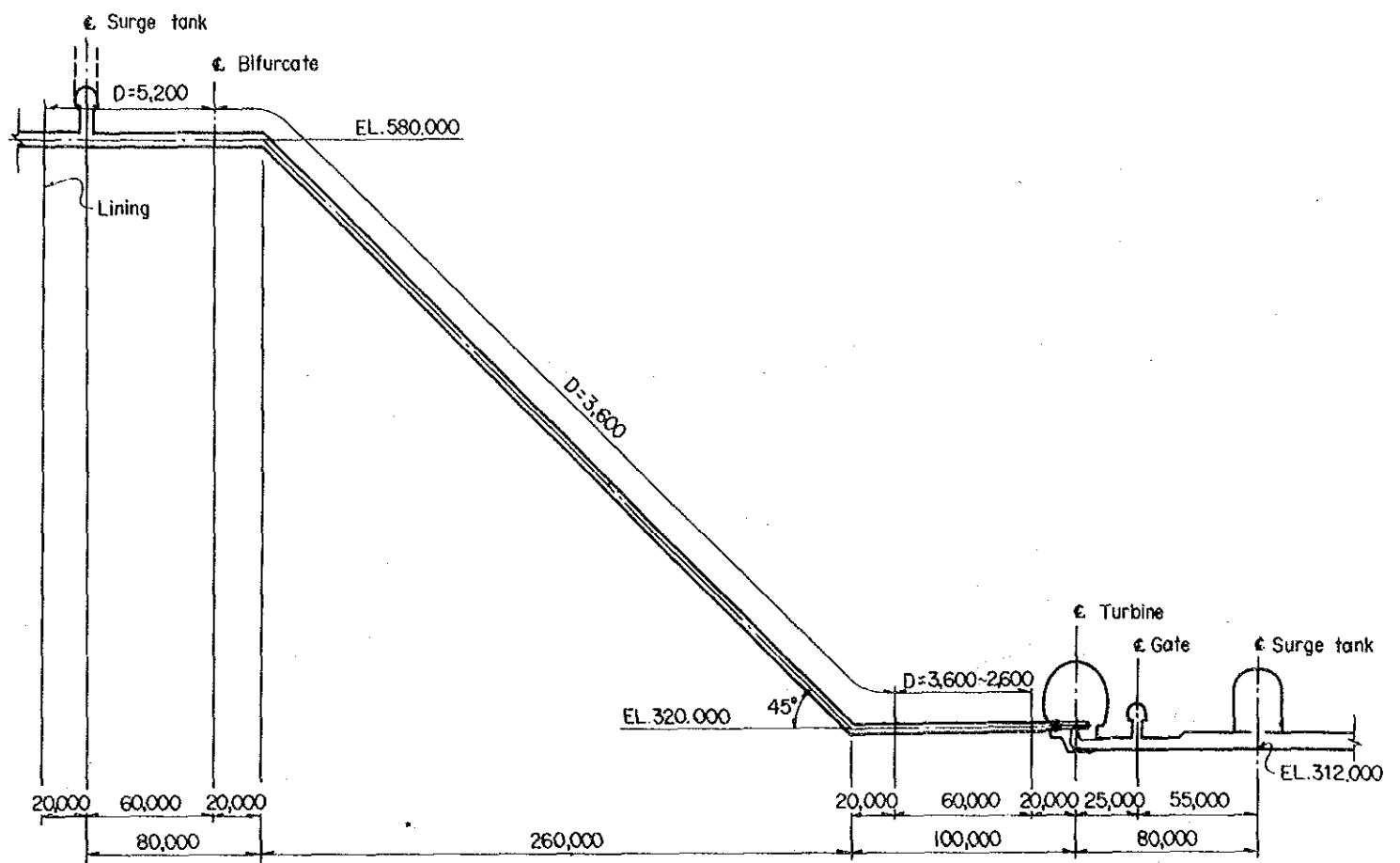
PROFILE SCALE C



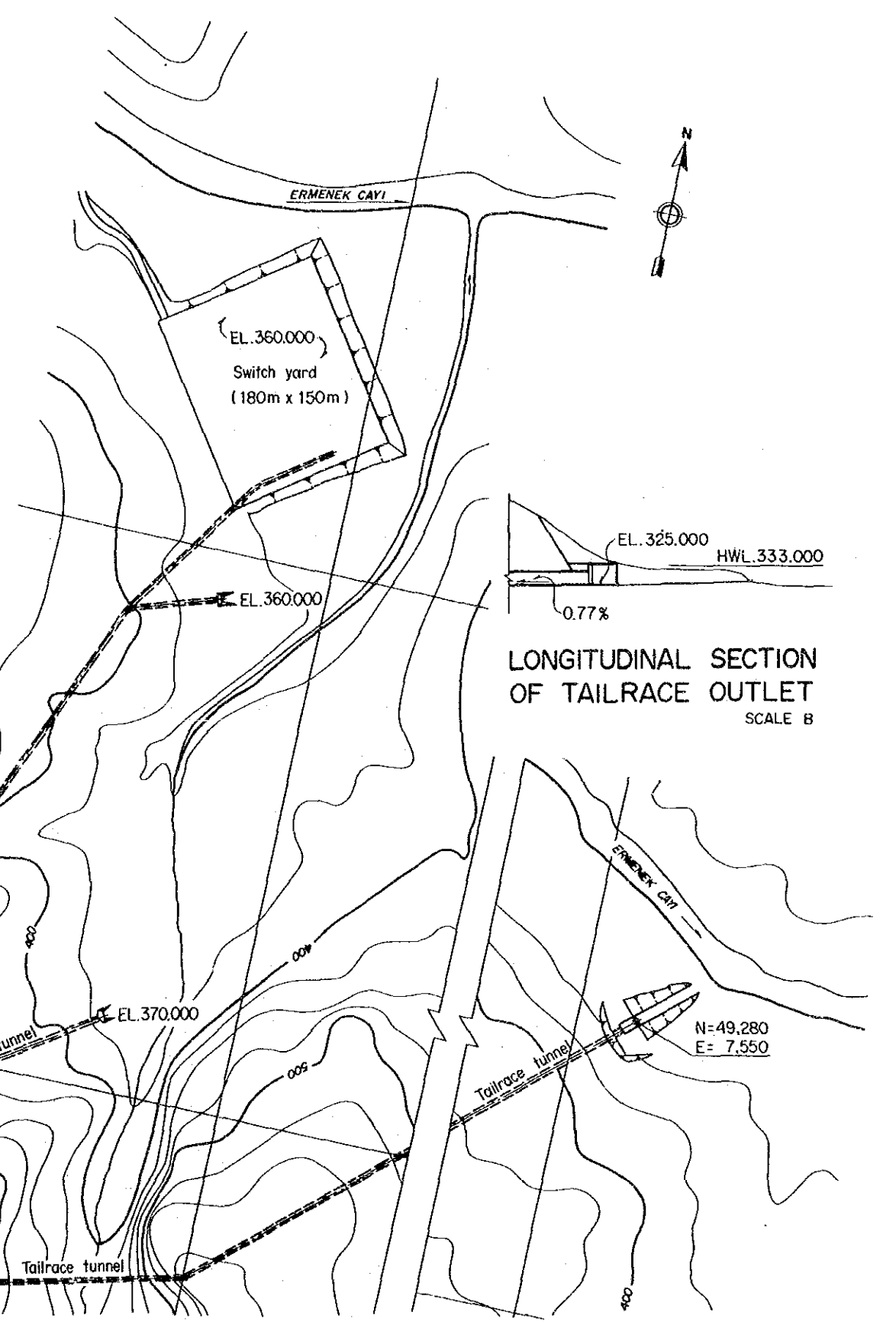
SECTION D-D SCALE C

TAILRACE SURGE TANK

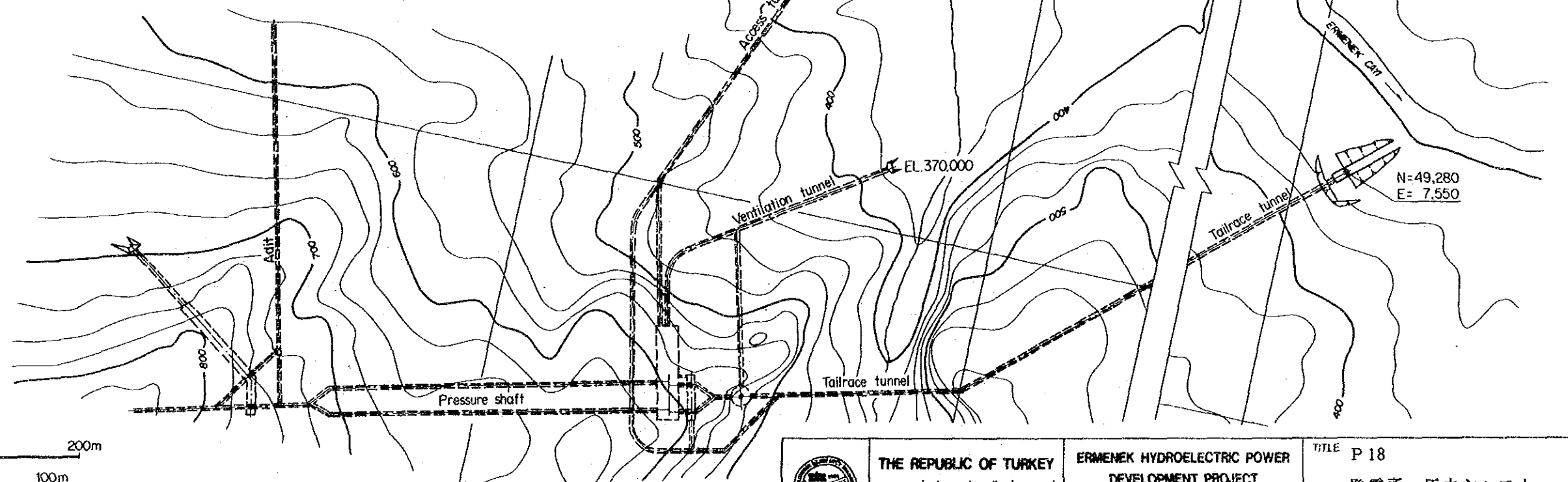
	THE REPUBLIC OF TURKEY ELEKTRİK İŞLERİ ETÜD İDARESİ GENEL MÜDÜRLÜĞÜ	ERMENEK HYDROELECTRIC POWER DEVELOPMENT PROJECT	TITLE P 17 水路 (3/3) : 調圧水槽
	JAPAN INTERNATIONAL COOPERATION AGENCY		



LONGITUDINAL SECTION OF PRESSURE SHAFT SCALE B




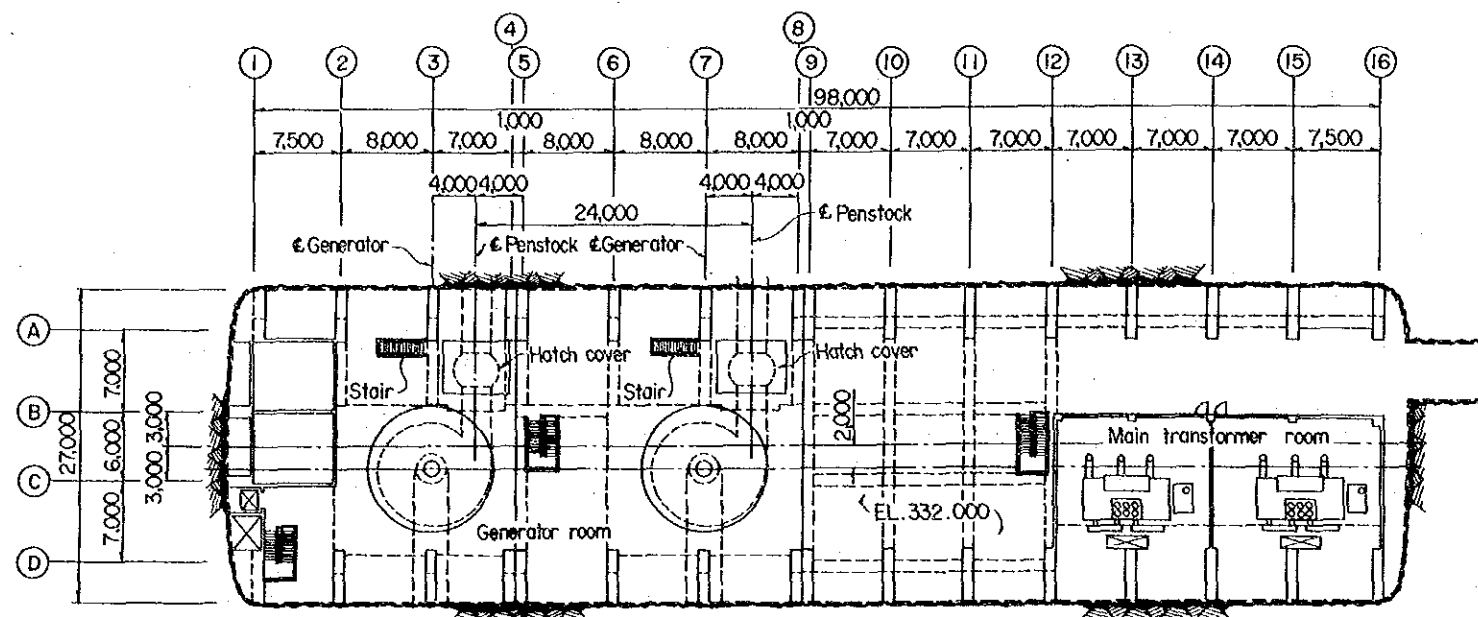
LONGITUDINAL SECTION OF TAILRACE OUTLET SCALE B



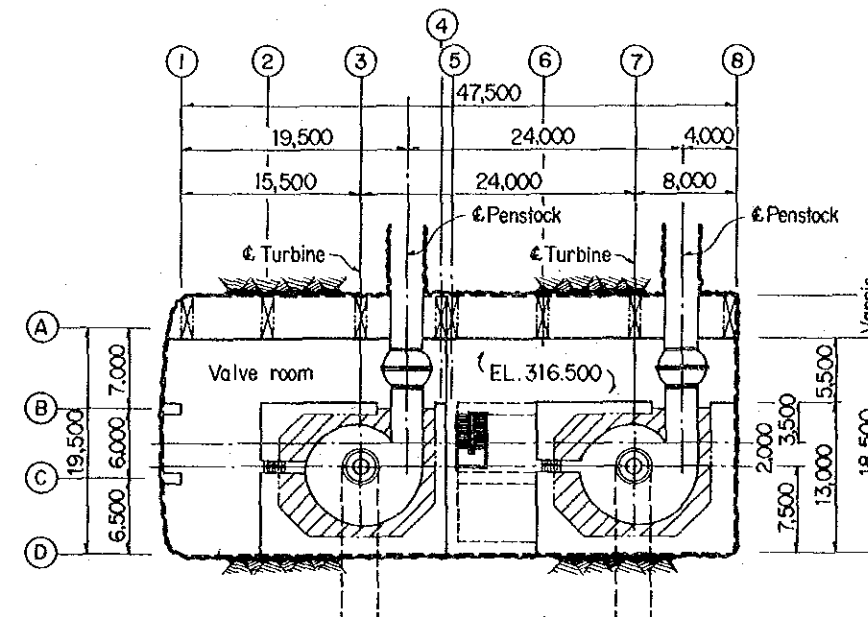
PLAN SCALE A



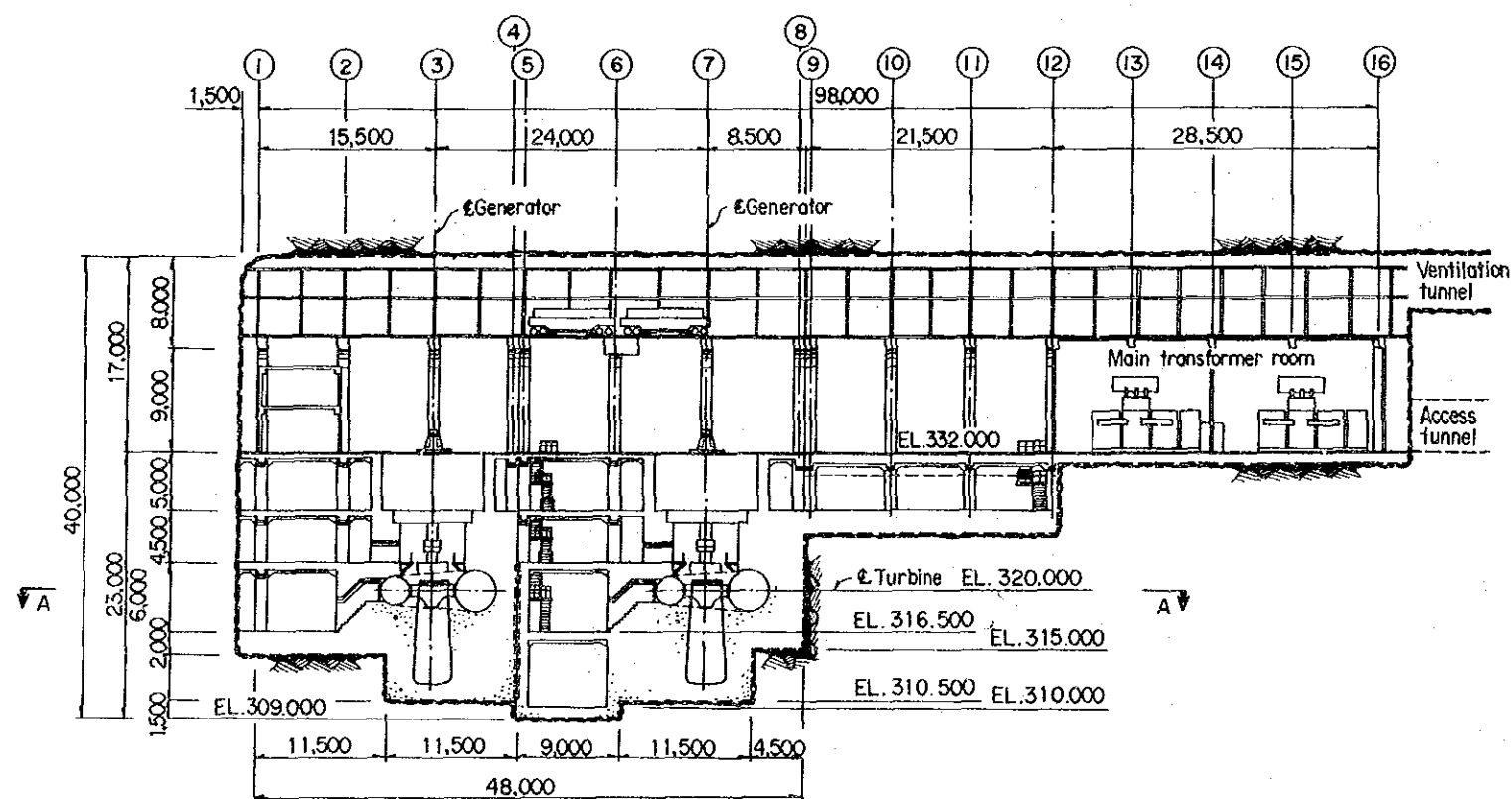
	THE REPUBLIC OF TURKEY ELEKTRİK İŞLERİ ETÜD İDARESİ GENEL MÜDÜRLÜĞÜ	ERMENEK HYDROELECTRIC POWER DEVELOPMENT PROJECT JAPAN INTERNATIONAL COOPERATION AGENCY	TITLE P 18 発電所、圧力シャフト、 放水口一般配置図
	JAPAN INTERNATIONAL COOPERATION AGENCY		



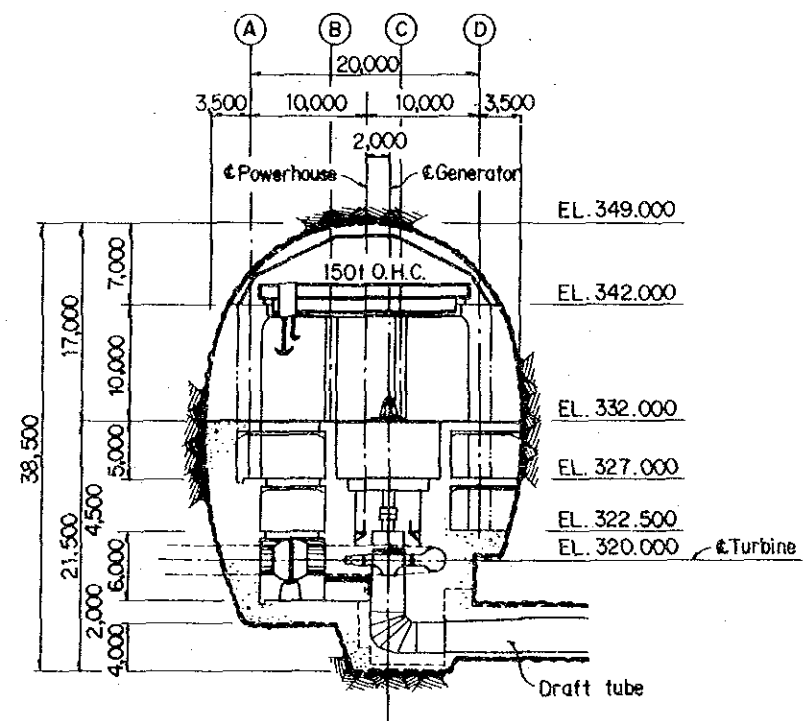
FLOOR PLAN EL.332.000




SECTION A-A

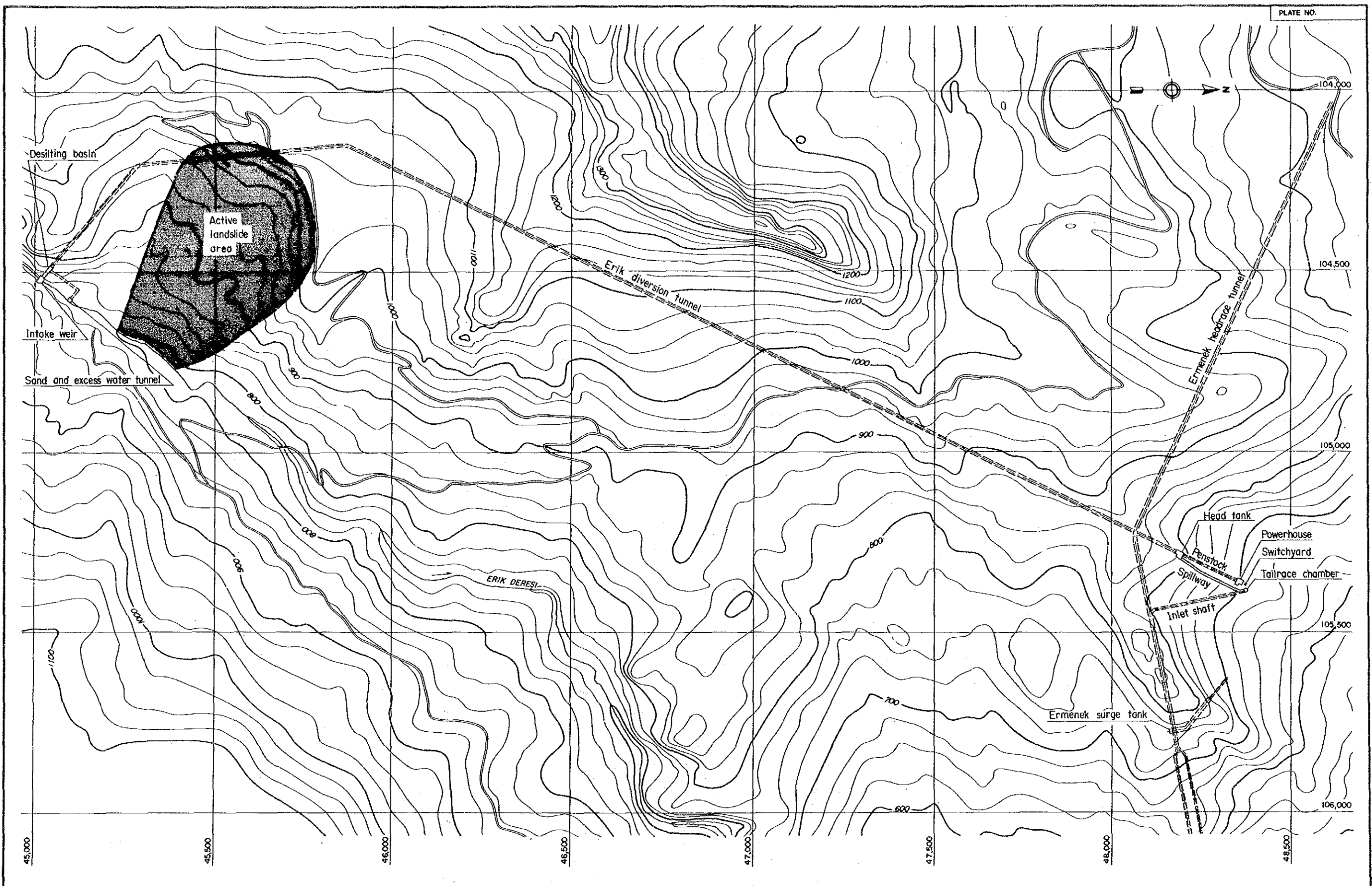


LONGITUDINAL SECTION




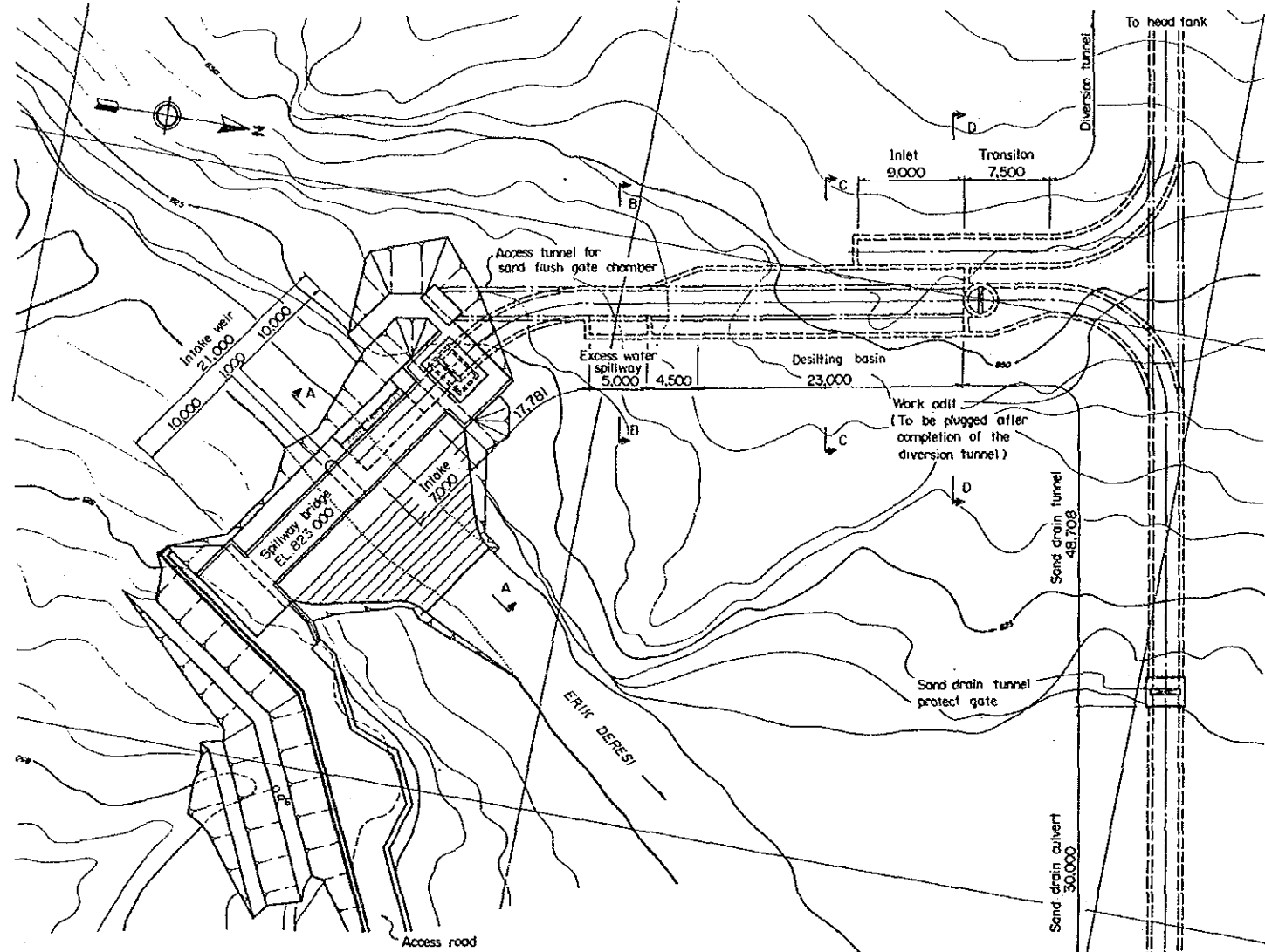
TRANSVERSE SECTION

	THE REPUBLIC OF TURKEY ELEKTRİK İŞLERİ ETÜD İDARESİ GENEL MÜDÜRLÜĞÜ	ERMENEK HYDROELECTRIC POWER DEVELOPMENT PROJECT	TITLE P 19 発電所詳細図
	JAPAN INTERNATIONAL COOPERATION AGENCY		

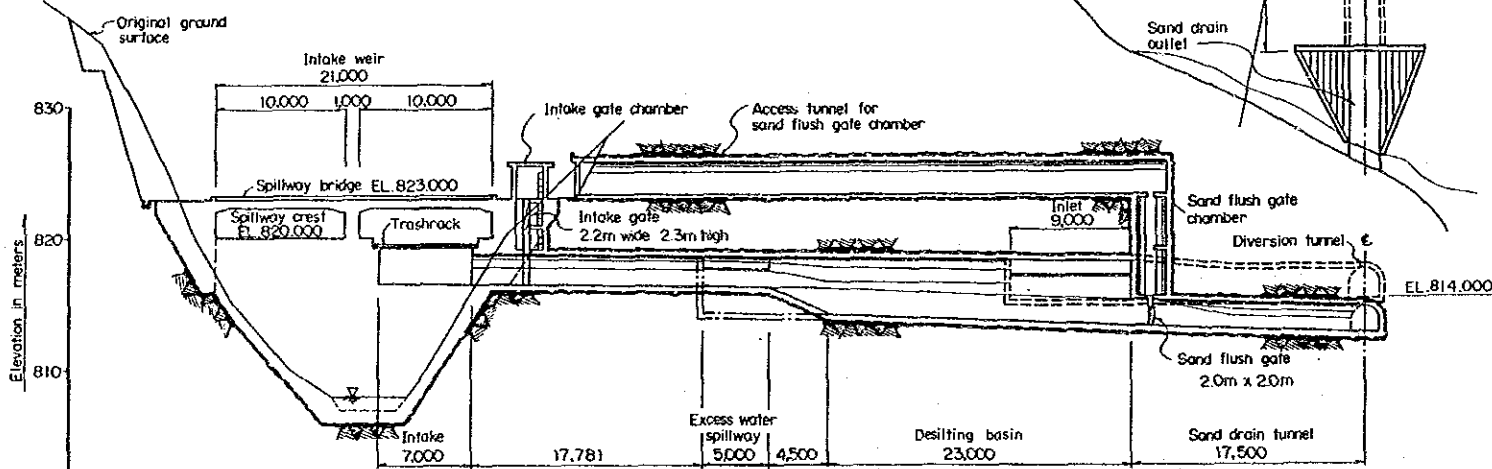


SCALE 0 500m

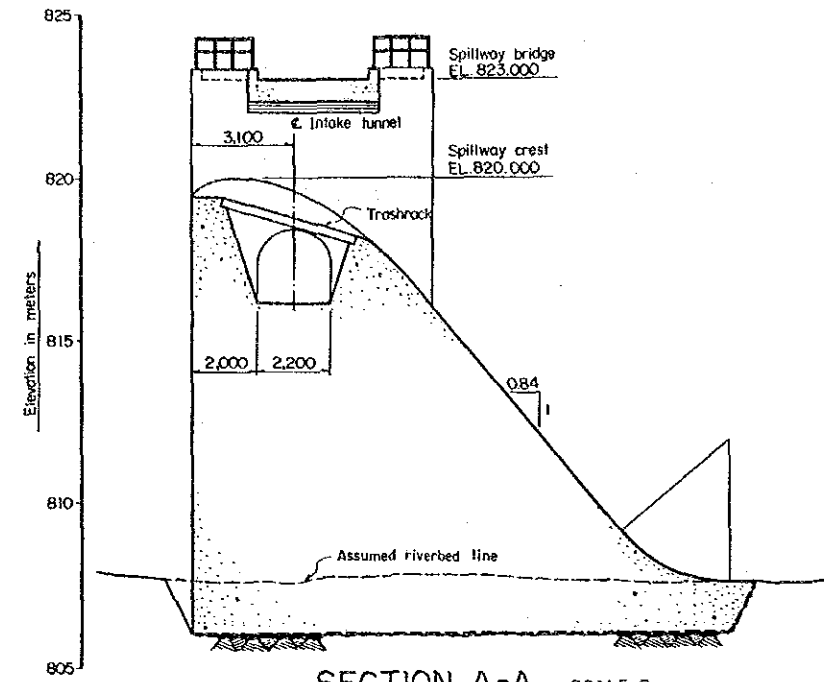

	THE REPUBLIC OF TURKEY ELEKTRİK İŞLERİ ETÜD İDARESİ GENEL MÜDÜRLÜĞÜ	ERMENEK HYDROELECTRIC POWER DEVELOPMENT PROJECT	TITLE P 20
		JAPAN INTERNATIONAL COOPERATION AGENCY	エリク導水計画の一般平面図



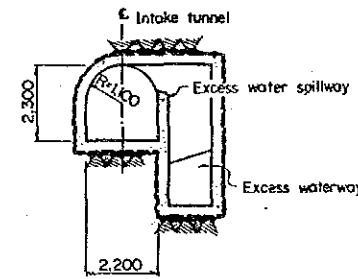
PLAN SCALE A



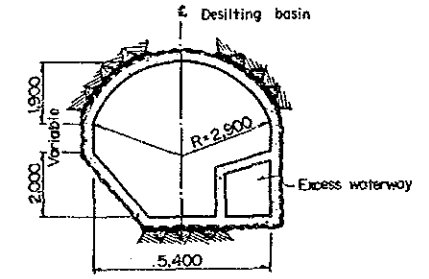
PROFILE SCALE A



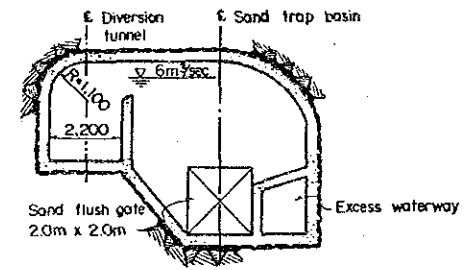
SECTION A-A SCALE B




SECTION B-B SCALE B

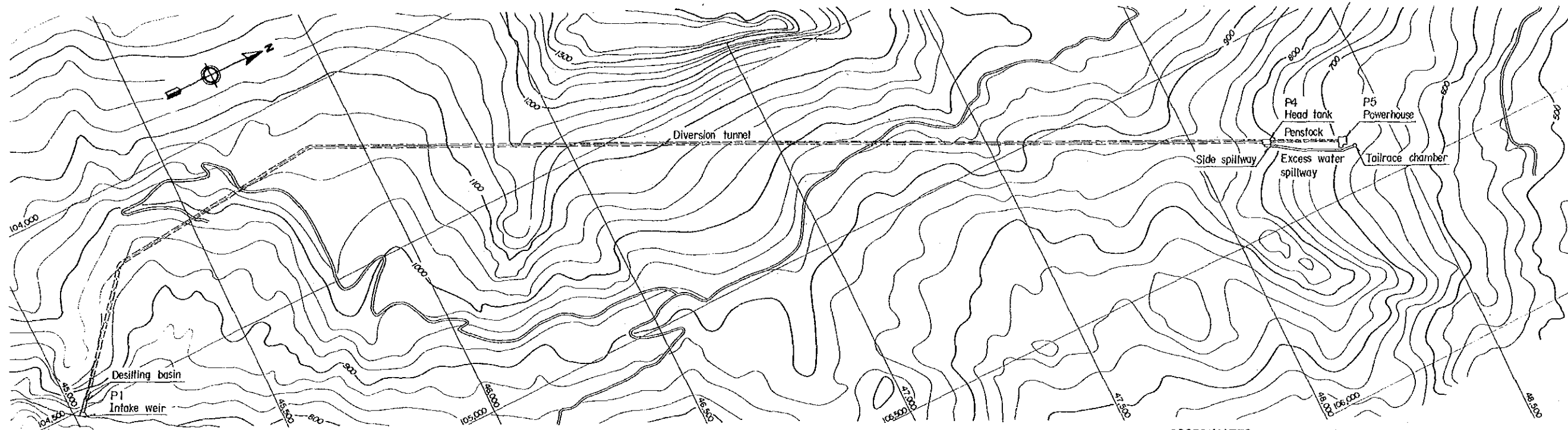


SECTION C-C SCALE B



SECTION D-D SCALE B

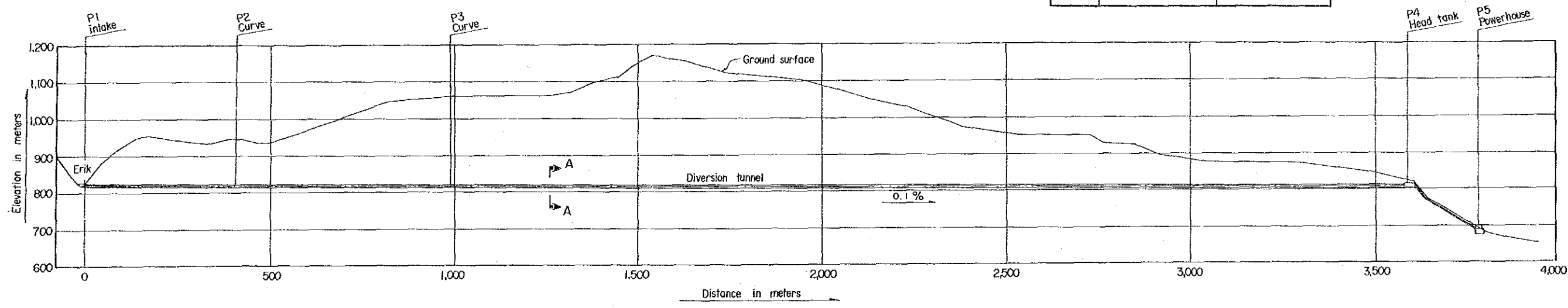
	THE REPUBLIC OF TURKEY ELEKTRİK İŞLERİ ETÜD İDARESİ GENEL MÜDÜRLÜĞÜ	ERMENEK HYDROELECTRIC POWER DEVELOPMENT PROJECT JAPAN INTERNATIONAL COOPERATION AGENCY	TITLE P 21 エリク取水ゼキと沈砂池



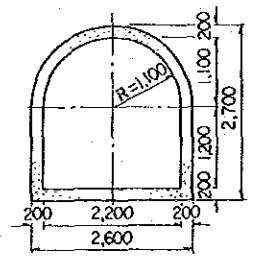
PLAN SCALE A

COORDINATES (Unit = m)


Points	North	East
P1	45,002.000	104,503.000
P2	45,280.000	104,200.000
P3	45,860.000	104,140.000
P4	48,190.000	105,280.000
P5	48,390.000	105,377.854




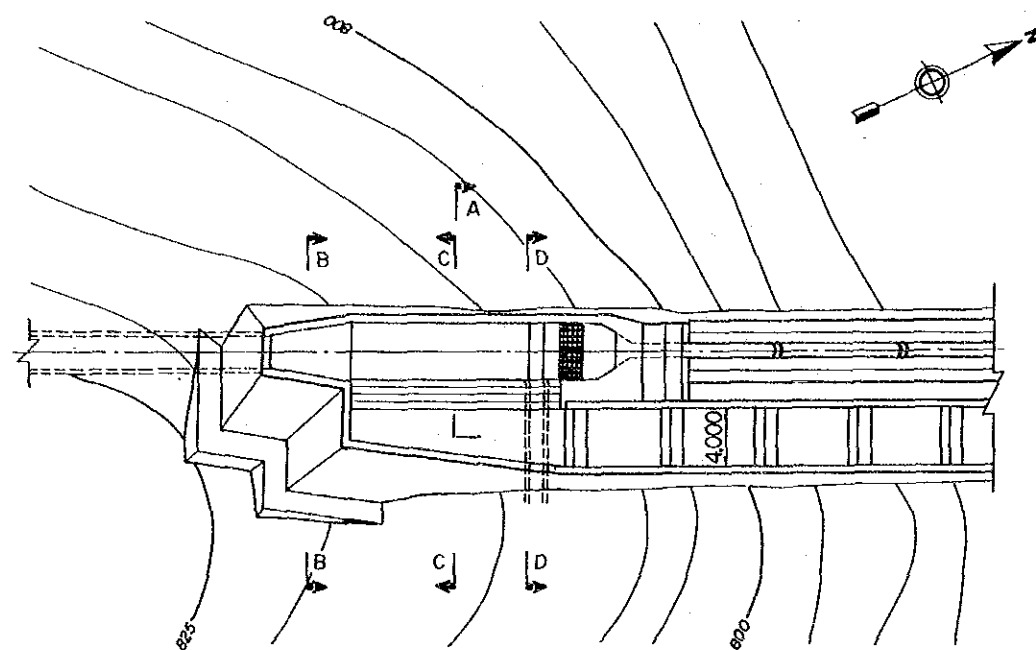
PROFILE SCALE A



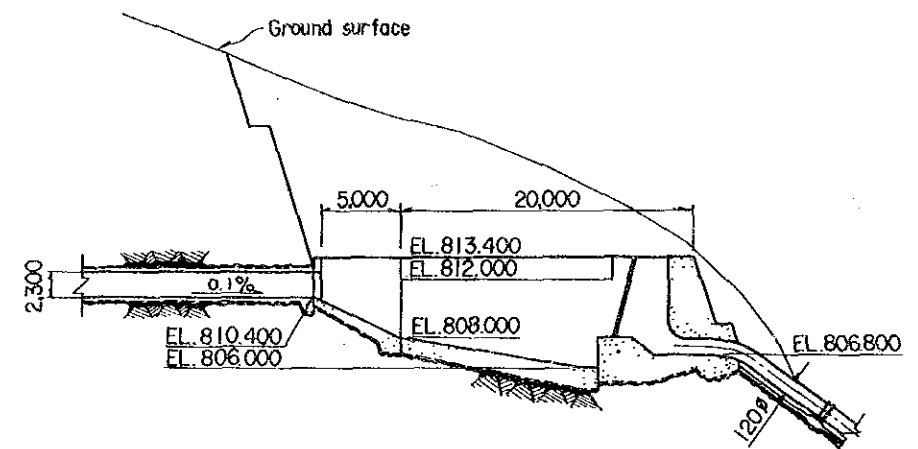
SECTION A-A SCALE B



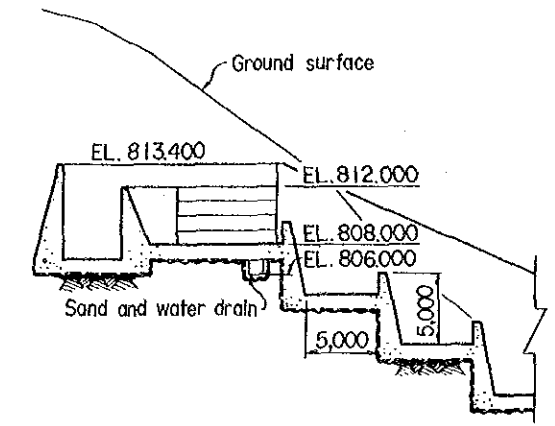
	THE REPUBLIC OF TURKEY ELEKTRİK İŞLERİ ETÜD İDARESİ GENEL MÜDÜRLÜĞÜ	ERMENEK HYDROELECTRIC POWER DEVELOPMENT PROJECT	TITLE P 22 エリク導水トンネル
	JAPAN INTERNATIONAL COOPERATION AGENCY		



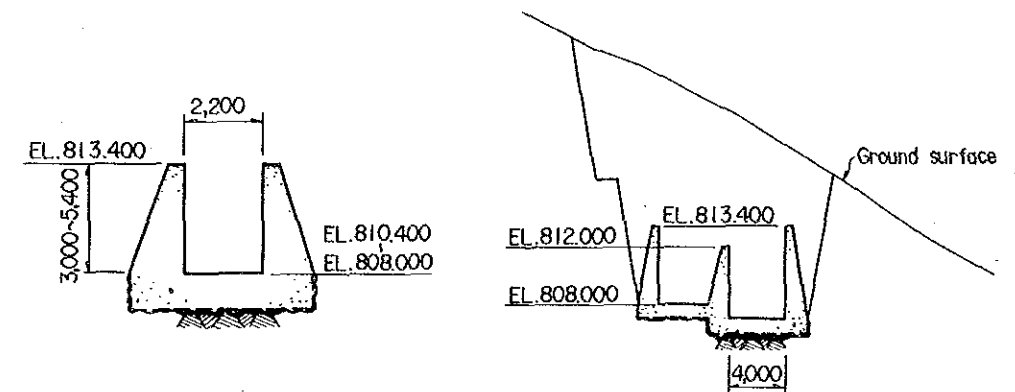
PLAN SCALE A



PROFILE SCALE A

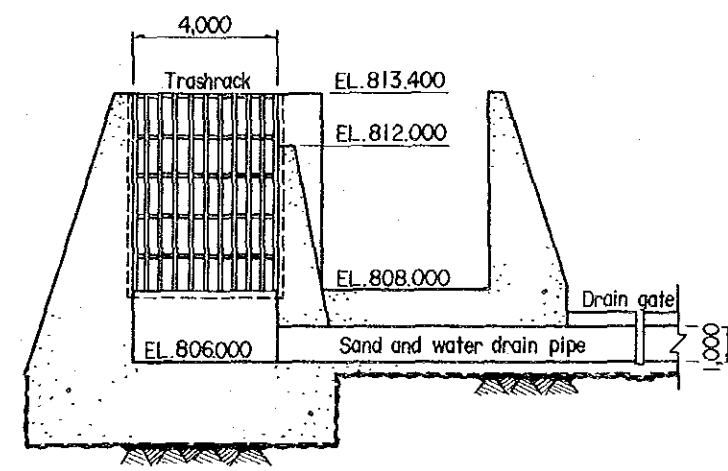


SECTION A-A SCALE A





SECTION B-B SCALE B

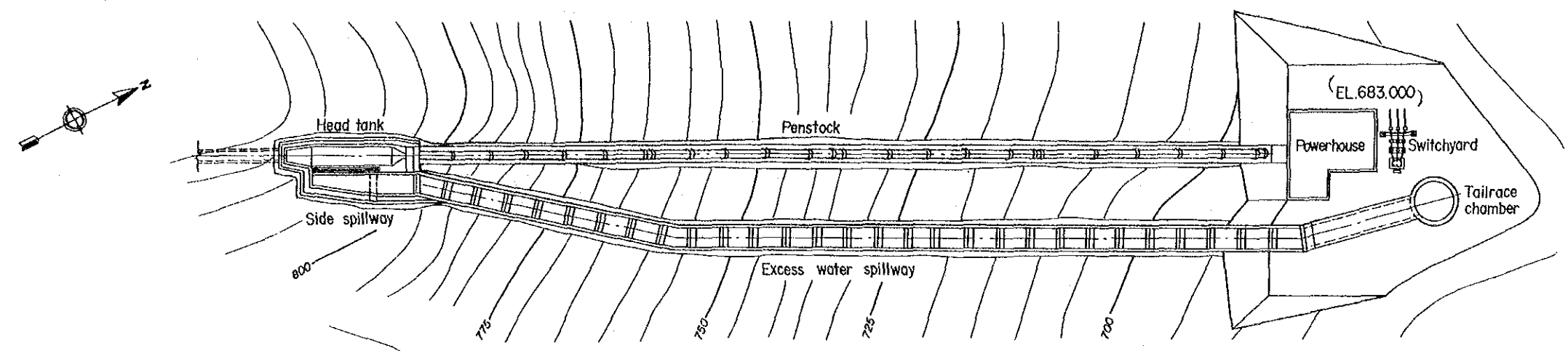
SECTION C-C SCALE A



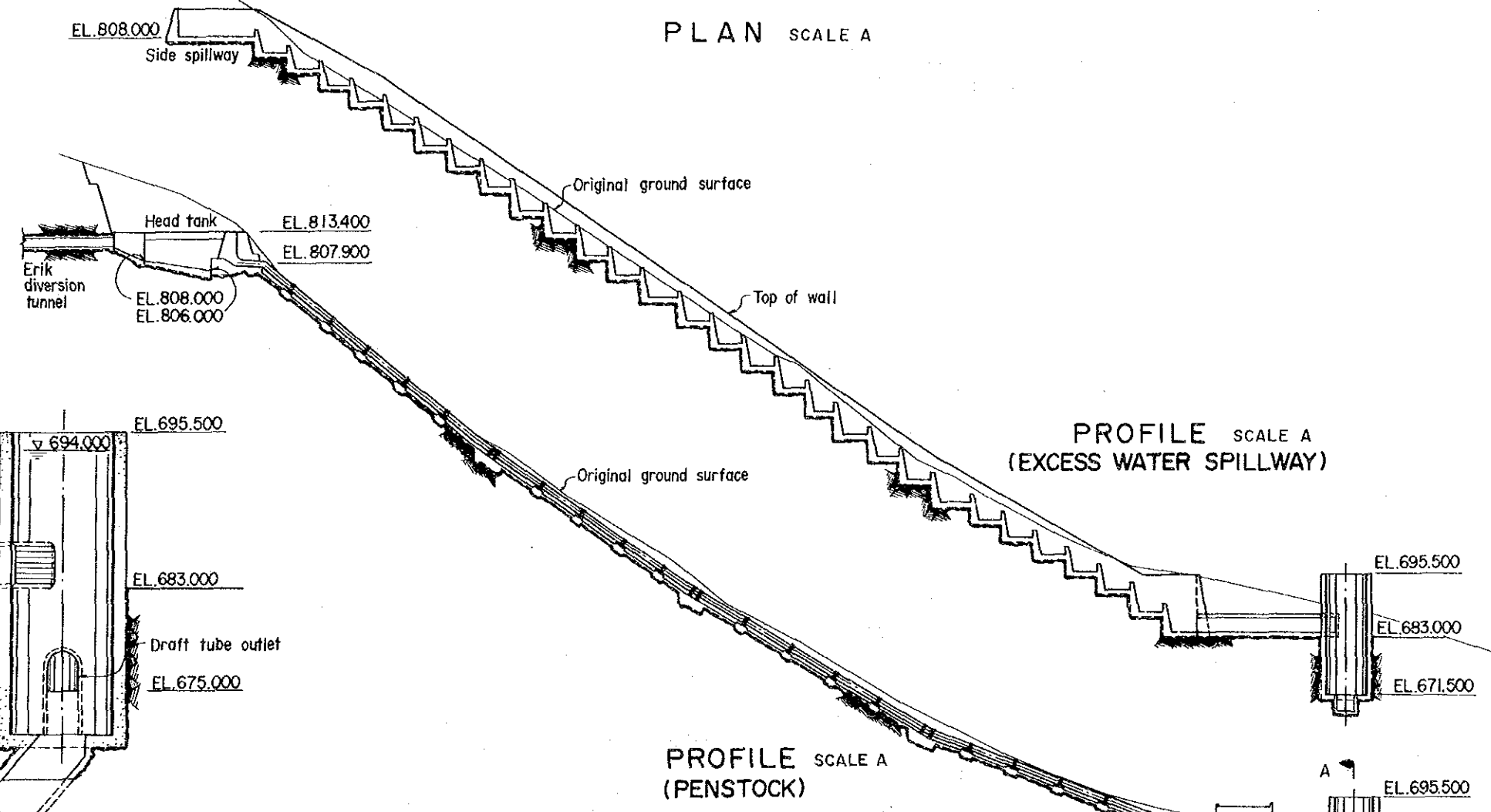
SECTION D-D SCALE B



	THE REPUBLIC OF TURKEY ELEKTRİK İŞLERİ ETÜD İDARESİ GENEL MÜDÜRLÜĞÜ	ERMENEK HYDROELECTRIC POWER DEVELOPMENT PROJECT JAPAN INTERNATIONAL COOPERATION AGENCY	TITLE P 23 エリクヘッドタンクと 横越流型余水吐き

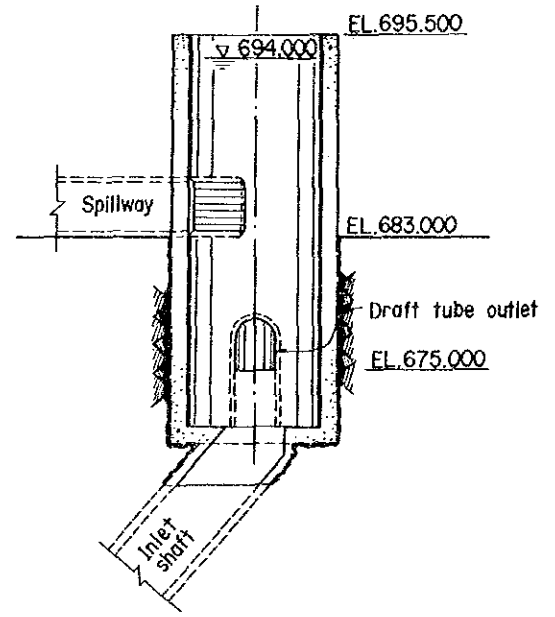


PLAN SCALE A





PROFILE SCALE A
(EXCESS WATER SPILLWAY)

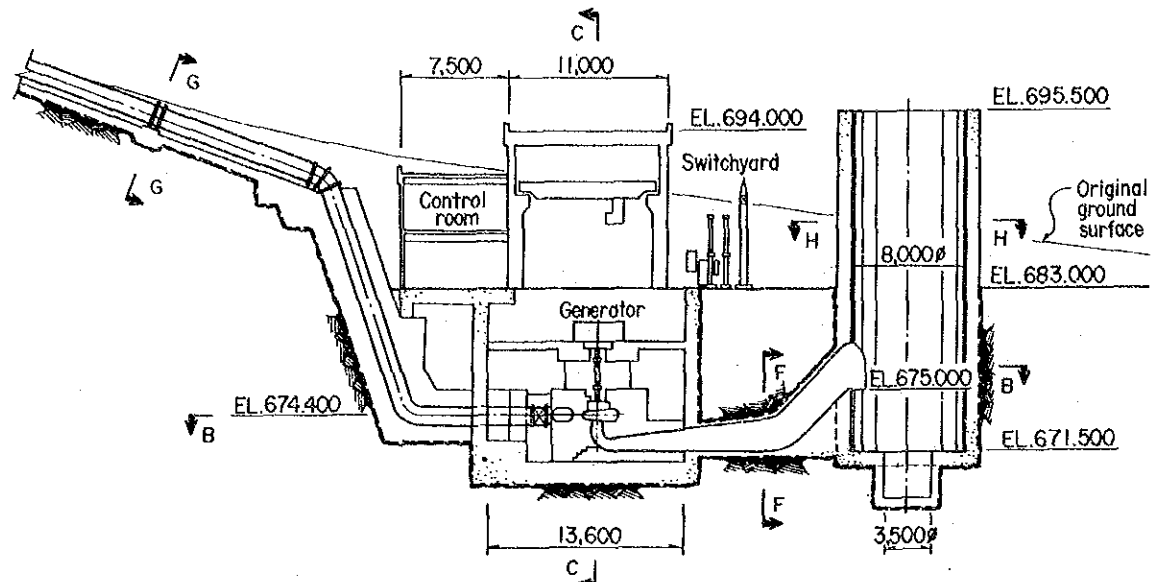
PROFILE SCALE A
(PENSTOCK)



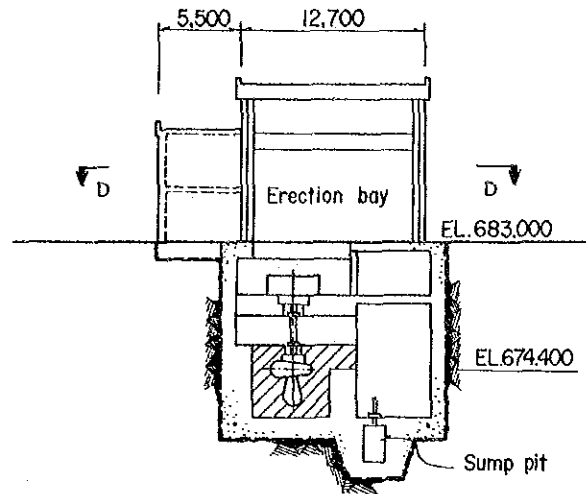
SECTION A-A SCALE B



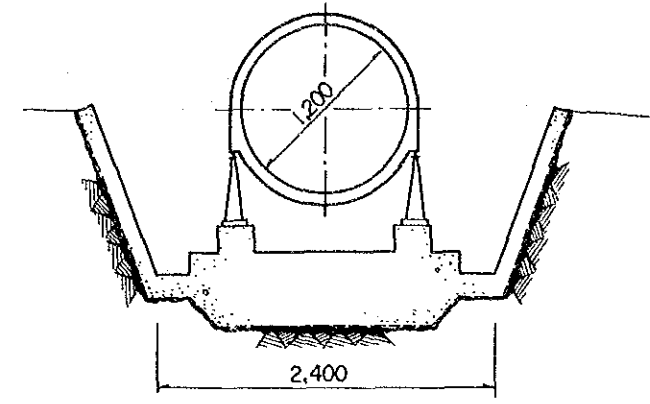
	THE REPUBLIC OF TURKEY ELEKTRİK İŞLERİ ETÜD İDARESİ GENEL MÜDÜRLÜĞÜ	ERMENEK HYDROELECTRIC POWER DEVELOPMENT PROJECT	TITLE P 24 エリク鉄管路と余水路
	JAPAN INTERNATIONAL COOPERATION AGENCY		



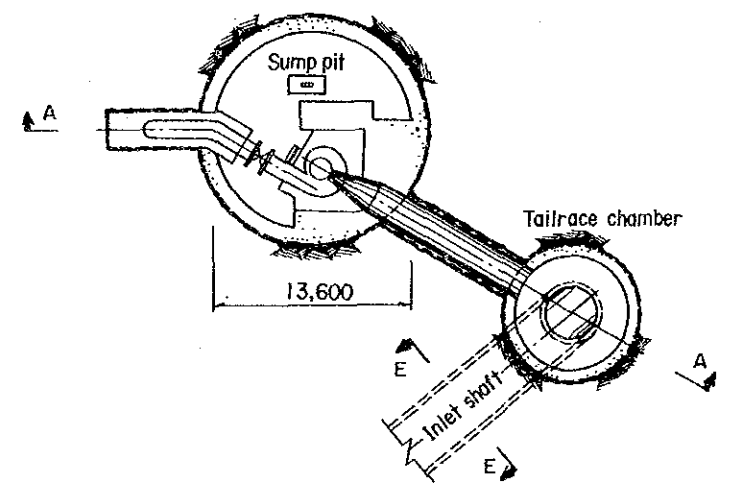
SECTION A-A SCALE A



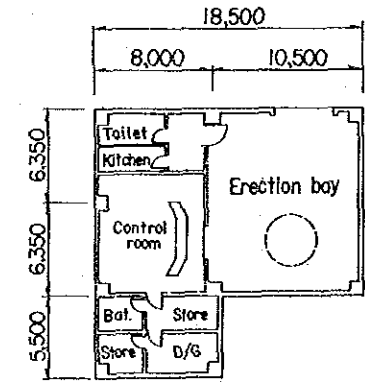
SECTION C-C SCALE A



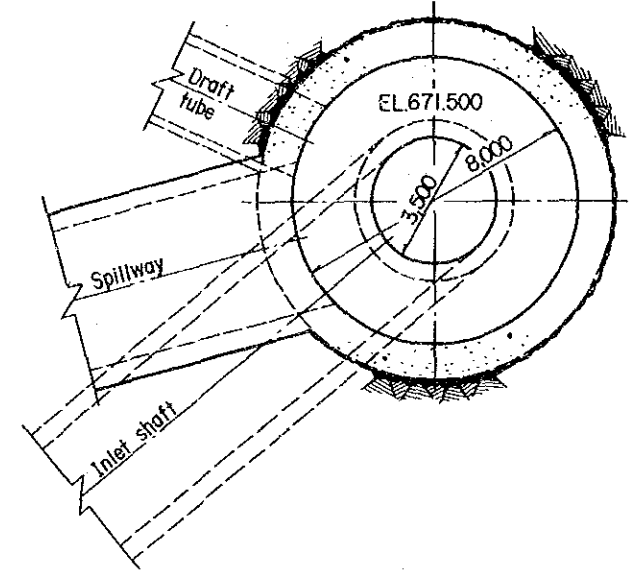
SECTION G-G SCALE B



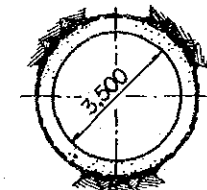
SECTION B-B SCALE A



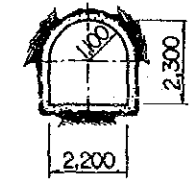
SECTION D-D SCALE A




SECTION H-H SCALE C




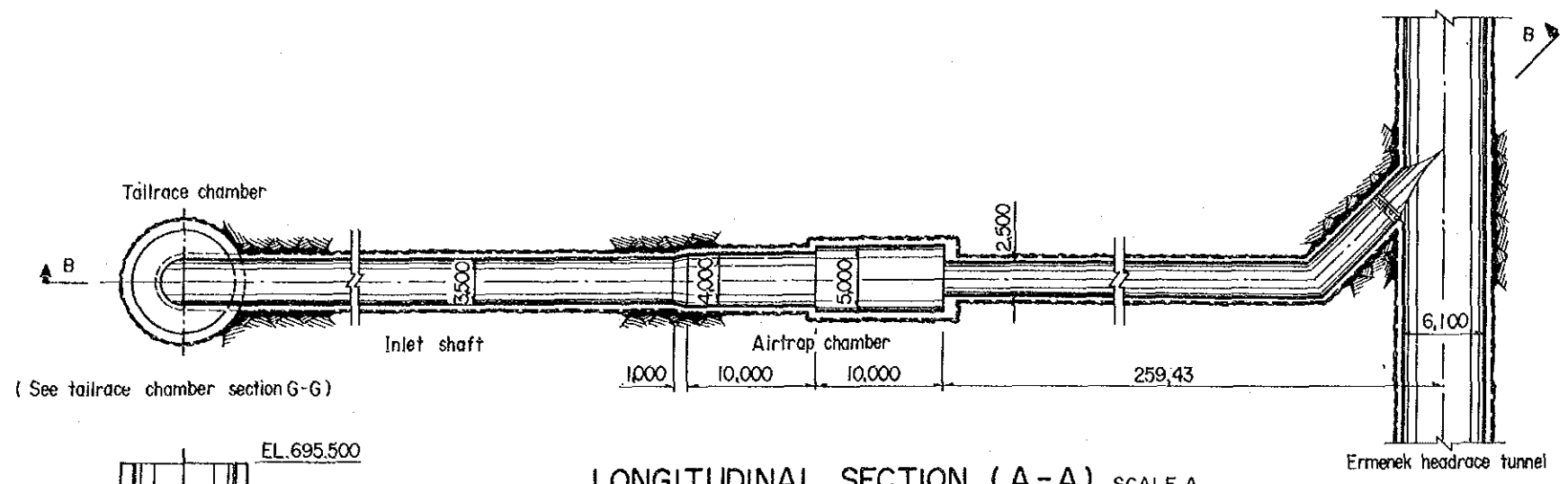
SECTION E-E SCALE C



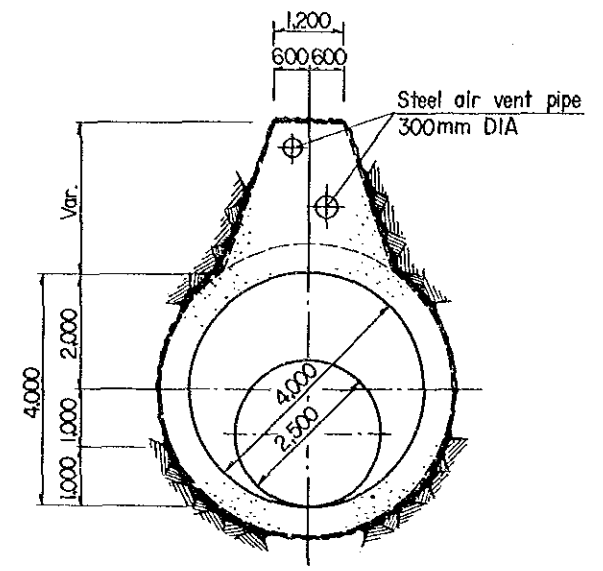
SECTION F-F SCALE C



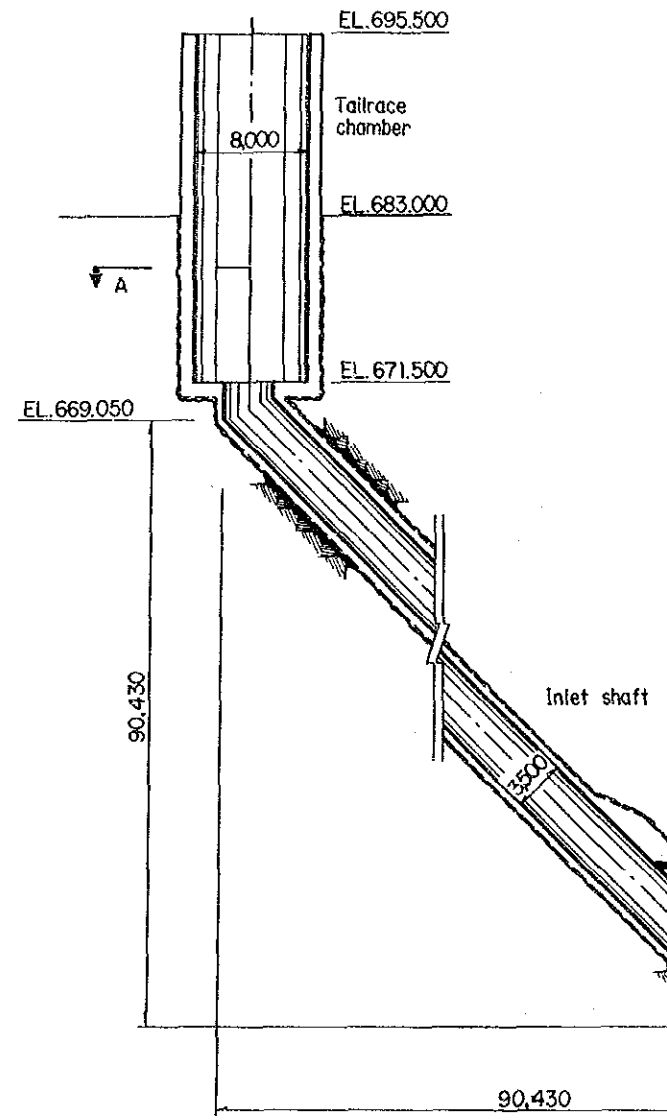
	THE REPUBLIC OF TURKEY ELEKTRİK İŞLERİ ETÜD İDARESİ GENEL MÜDÜRLÜĞÜ	ERMENEK HYDROELECTRIC POWER DEVELOPMENT PROJECT JAPAN INTERNATIONAL COOPERATION AGENCY	TITLE P 25 エリク発電所



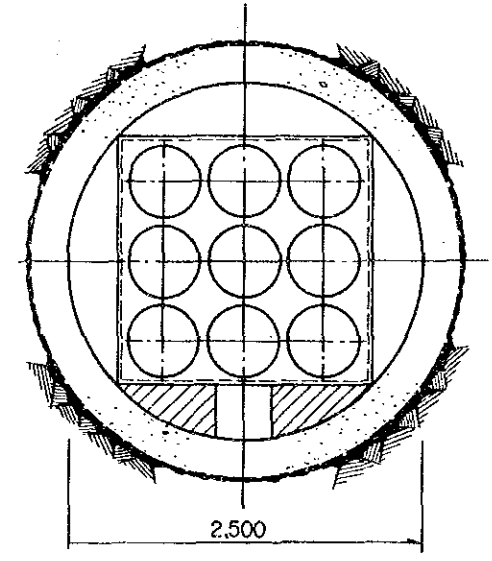
LONGITUDINAL SECTION (A-A) SCALE A



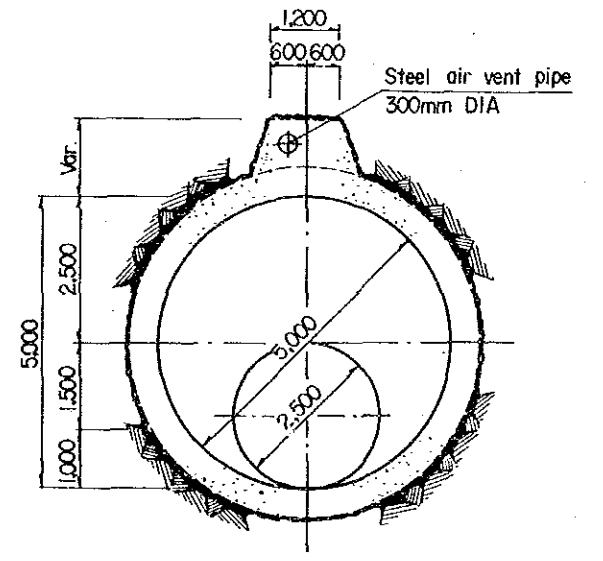
SECTION C-C SCALE B



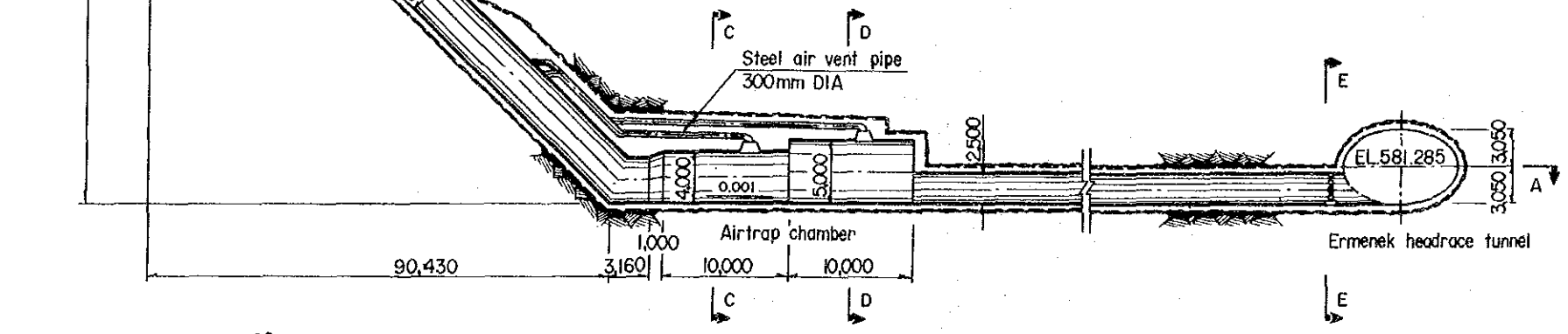
SECTION B-B SCALE A




SECTION E-E SCALE C (THROTTLE DEVICE)




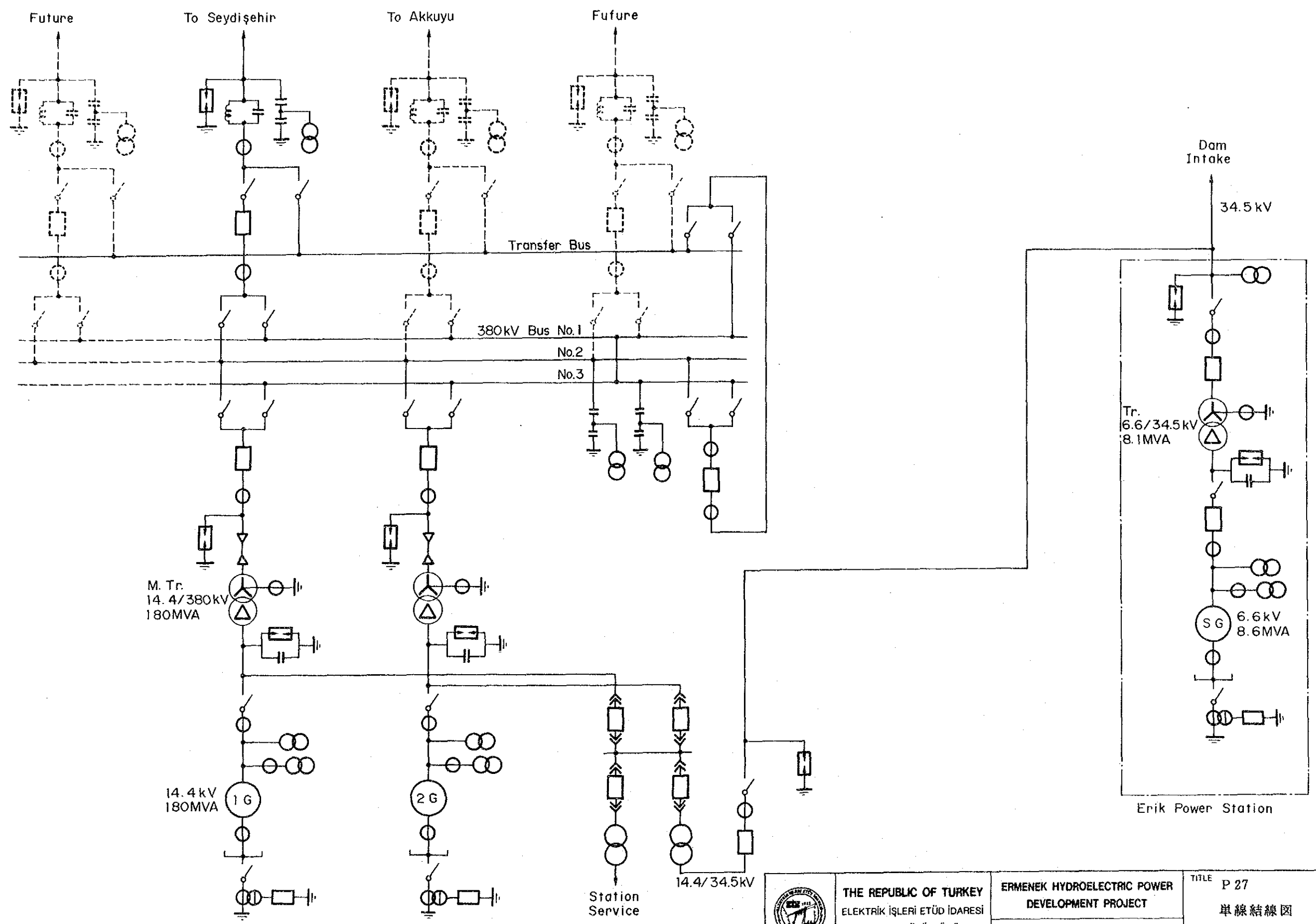
SECTION D-D SCALE B



SECTION A-A SCALE A



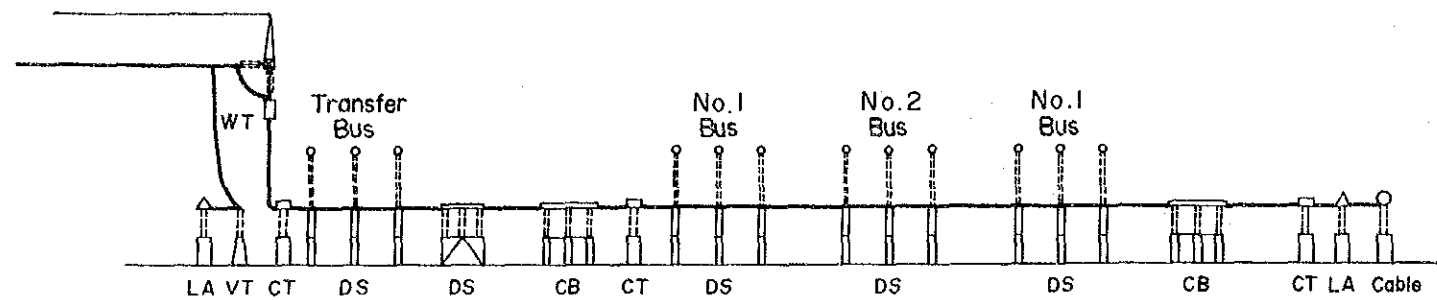
	THE REPUBLIC OF TURKEY ELEKTRİK İŞLERİ ETÜD İDARESİ GENEL MÜDÜRLÜĞÜ	ERMENEK HYDROELECTRIC POWER DEVELOPMENT PROJECT JAPAN INTERNATIONAL COOPERATION AGENCY	TITLE P 26 エリク注水用斜坑と 空気除去室



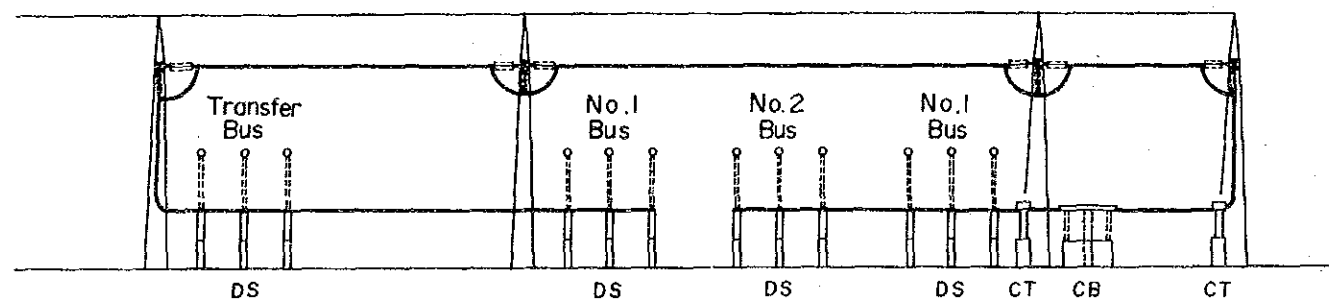
THE REPUBLIC OF TURKEY
ELEKTRİK İŞLERİ ETÜD İDARESİ
GENEL MÜDÜRLÜĞÜ

ERMENEK HYDROELECTRIC POWER
DEVELOPMENT PROJECT
JAPAN INTERNATIONAL COOPERATION AGENCY

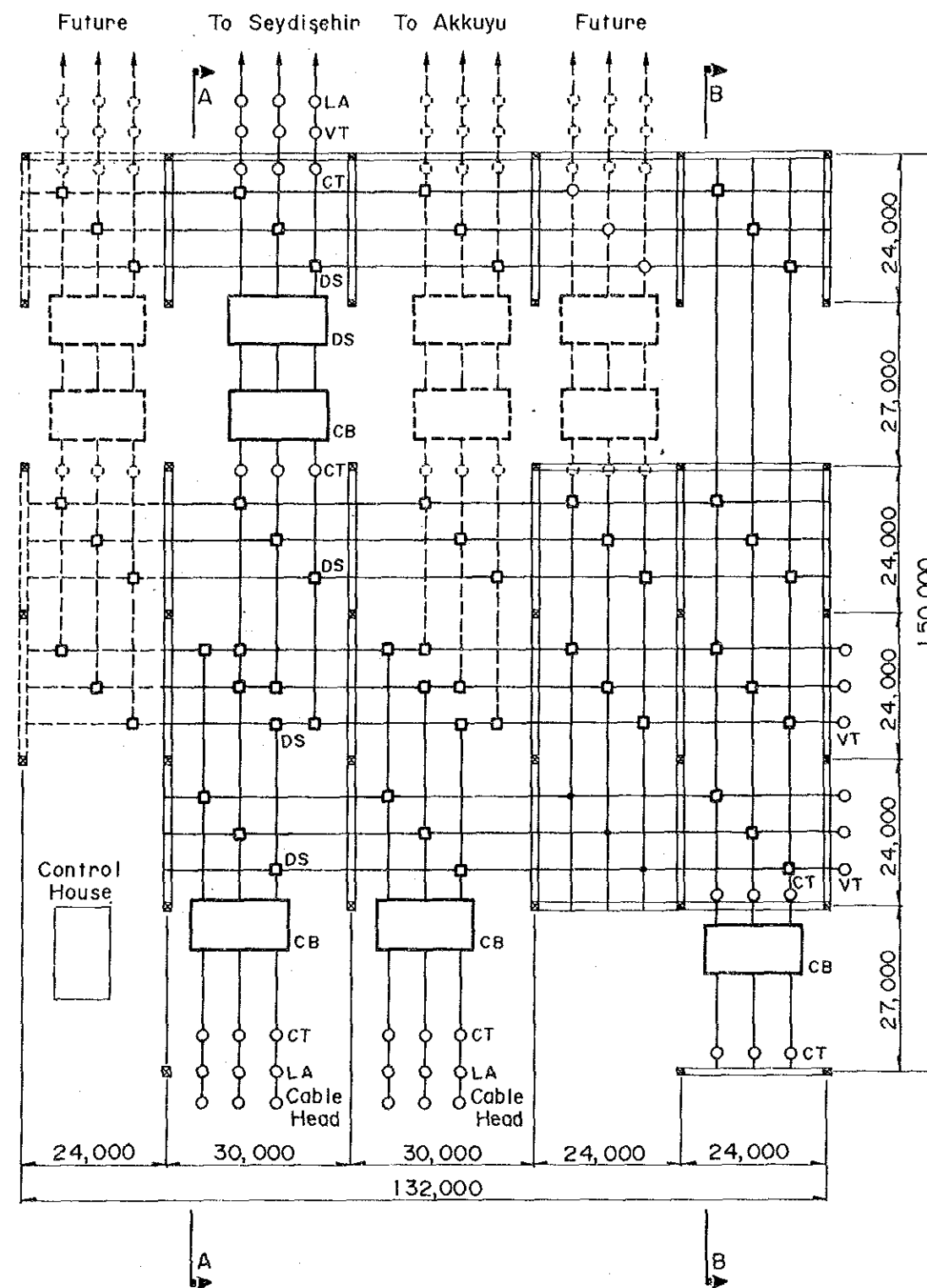
TITLE P 27
單線結線圖

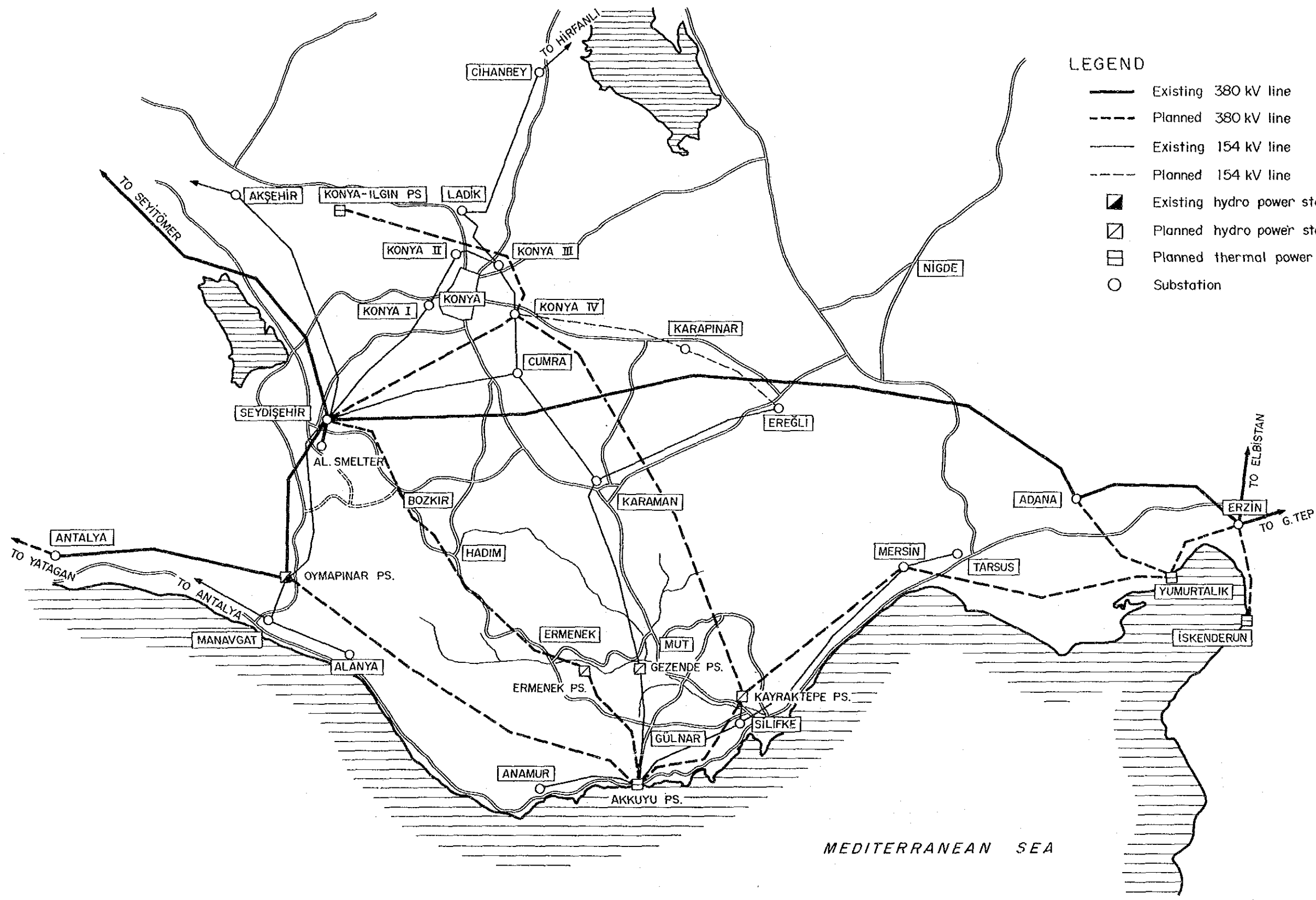


SECTION A-A



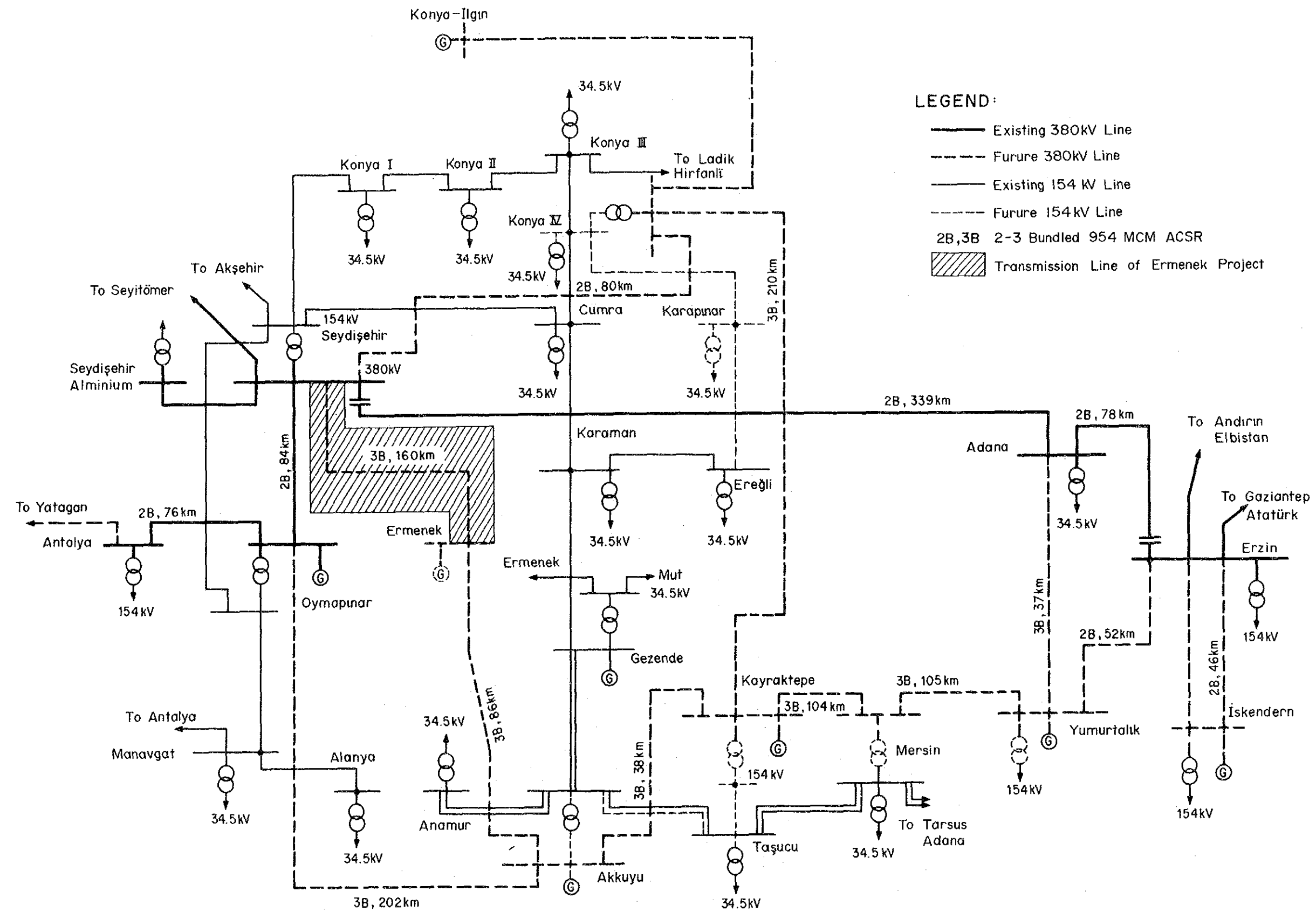
SECTION B-B






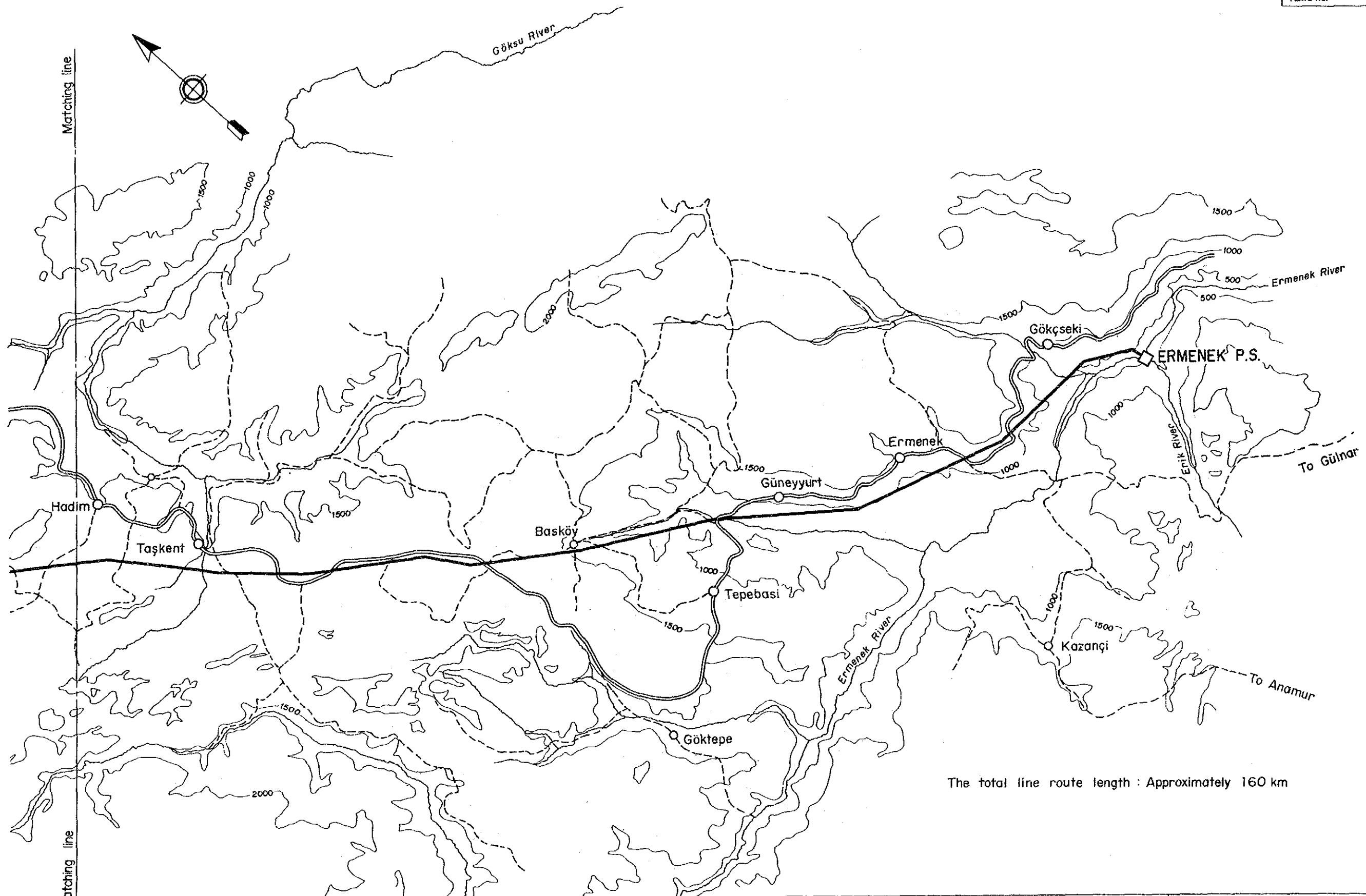
LEGEND

- Existing 380 kV line
- - - Planned 380 kV line
- Existing 154 kV line
- - - Planned 154 kV line
- Existing hydro power station
- ▧ Planned hydro power station
- ▨ Planned thermal power station
- Substation




- LEGEND:**
- Existing 380kV Line
 - - - Future 380kV Line
 - Existing 154 kV Line
 - - - Future 154 kV Line
 - 2B, 3B 2-3 Bundled 954 MCM ACSR
 - ▨ Transmission Line of Ermenek Project

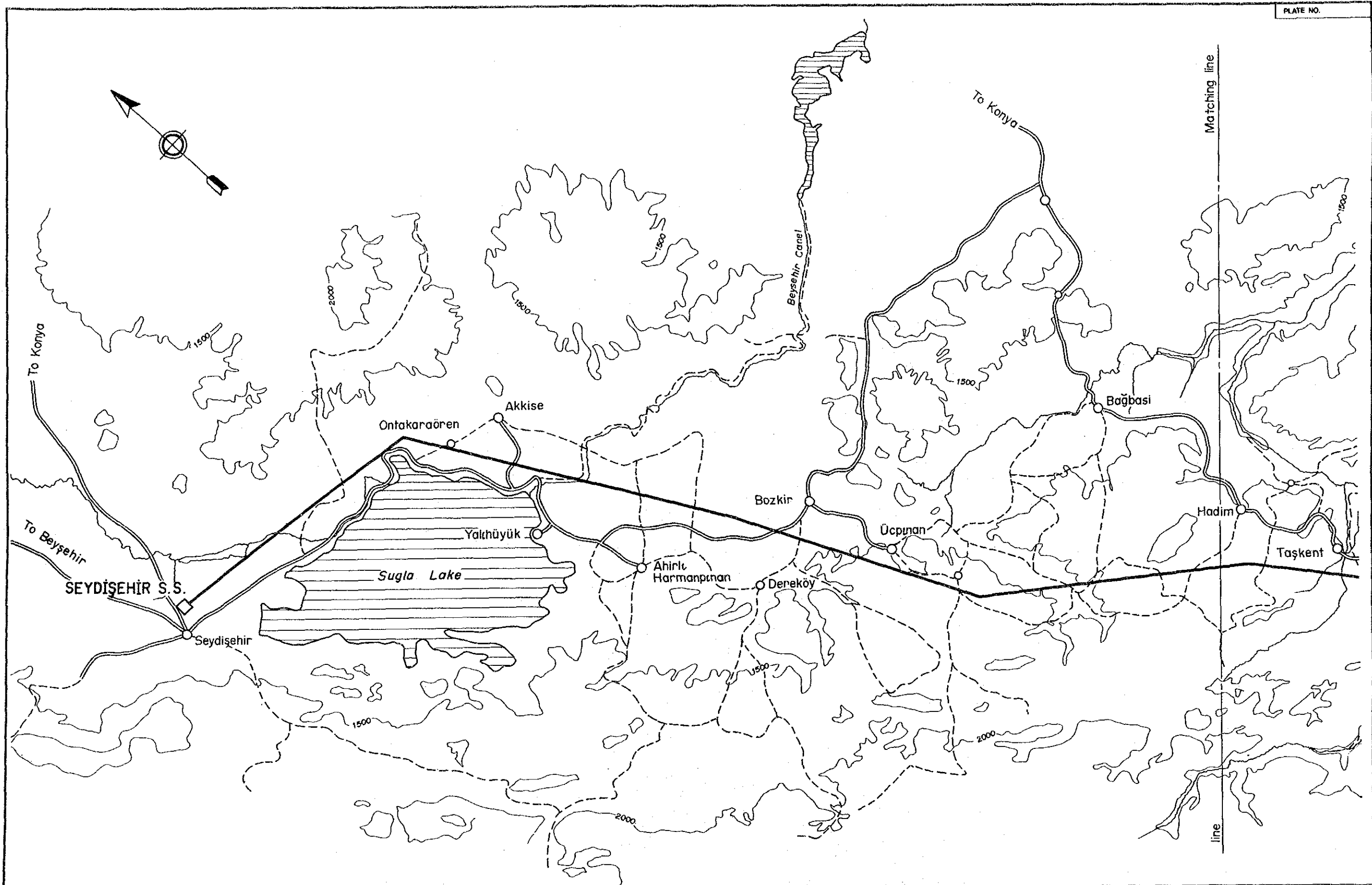
	THE REPUBLIC OF TURKEY ELEKTRİK İŞLERİ ETÜD İDARESİ GENEL MÜDÜRLÜĞÜ	ERMENEK HYDROELECTRIC POWER DEVELOPMENT PROJECT	TITLE P 30 エルマネック計画周辺の 送電系統 (2010年)
	JAPAN INTERNATIONAL COOPERATION AGENCY		



The total line route length : Approximately 160 km

SCALE 0 10 20km

	THE REPUBLIC OF TURKEY ELEKTRİK İŞLERİ ETÜD İDARESİ GENEL MÜDÜRLÜĞÜ	ERMENEK HYDROELECTRIC POWER DEVELOPMENT PROJECT	TITLE P 31 送電線ルート図 (1/2)
	JAPAN INTERNATIONAL COOPERATION AGENCY		



SCALE 0 10 20km

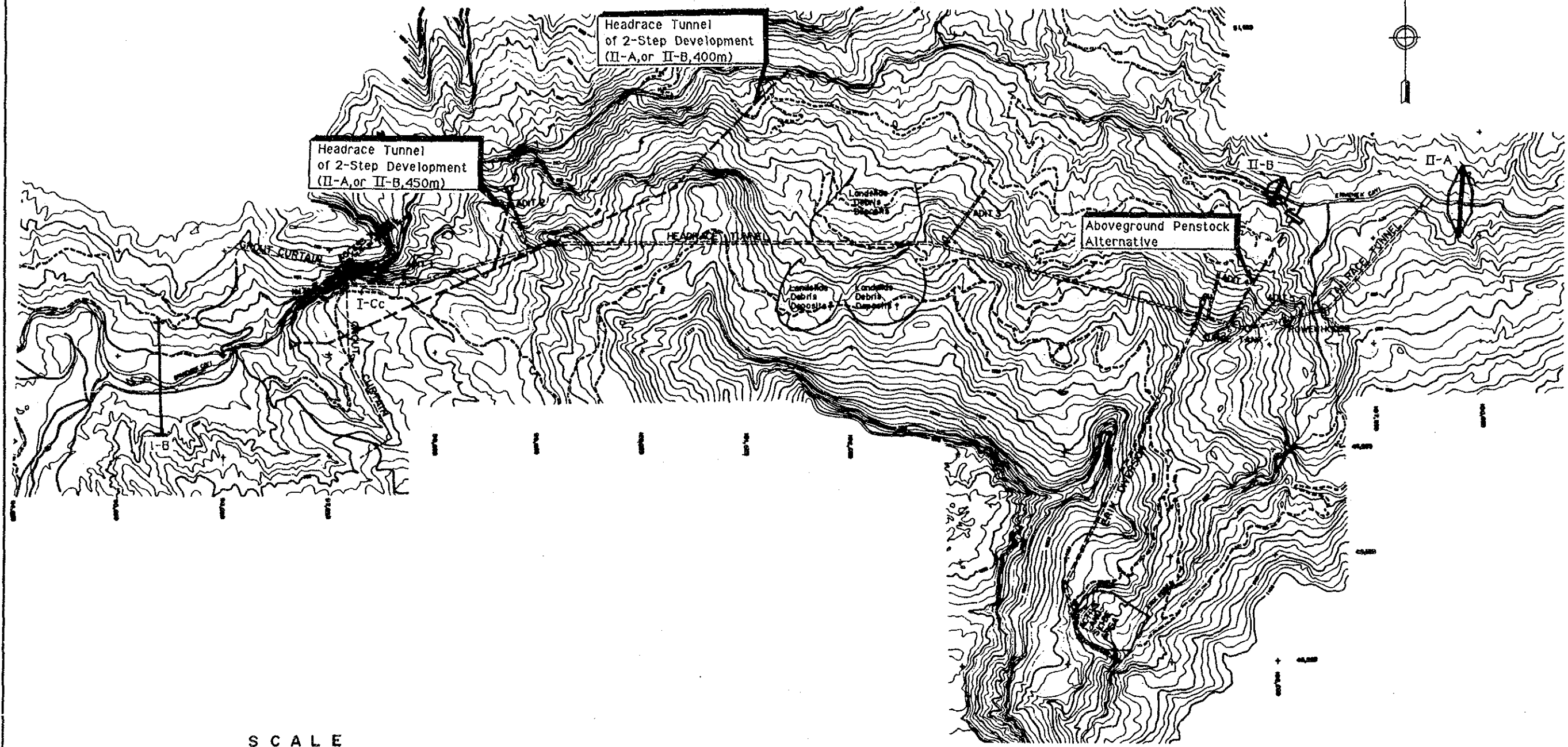


THE REPUBLIC OF TURKEY
ELEKTRİK İŞLERİ ETÜD İDARESİ
GENEL MÜDÜRLÜĞÜ

ERMENEK HYDROELECTRIC POWER
DEVELOPMENT PROJECT
JAPAN INTERNATIONAL COOPERATION AGENCY


TITLE P 32
送電線ルート図 (2/2)


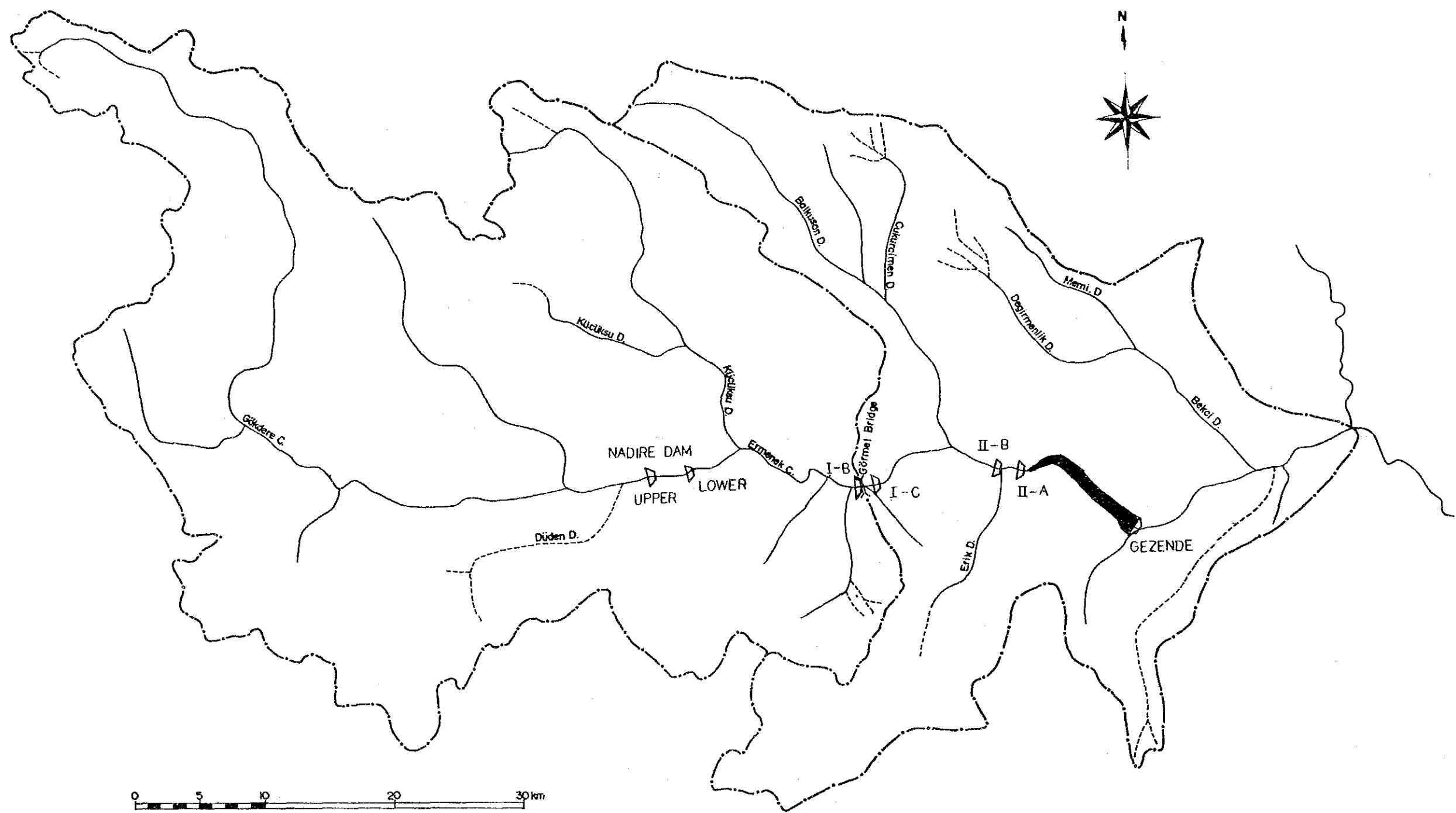
パート 2
代替開発計画案の図面集




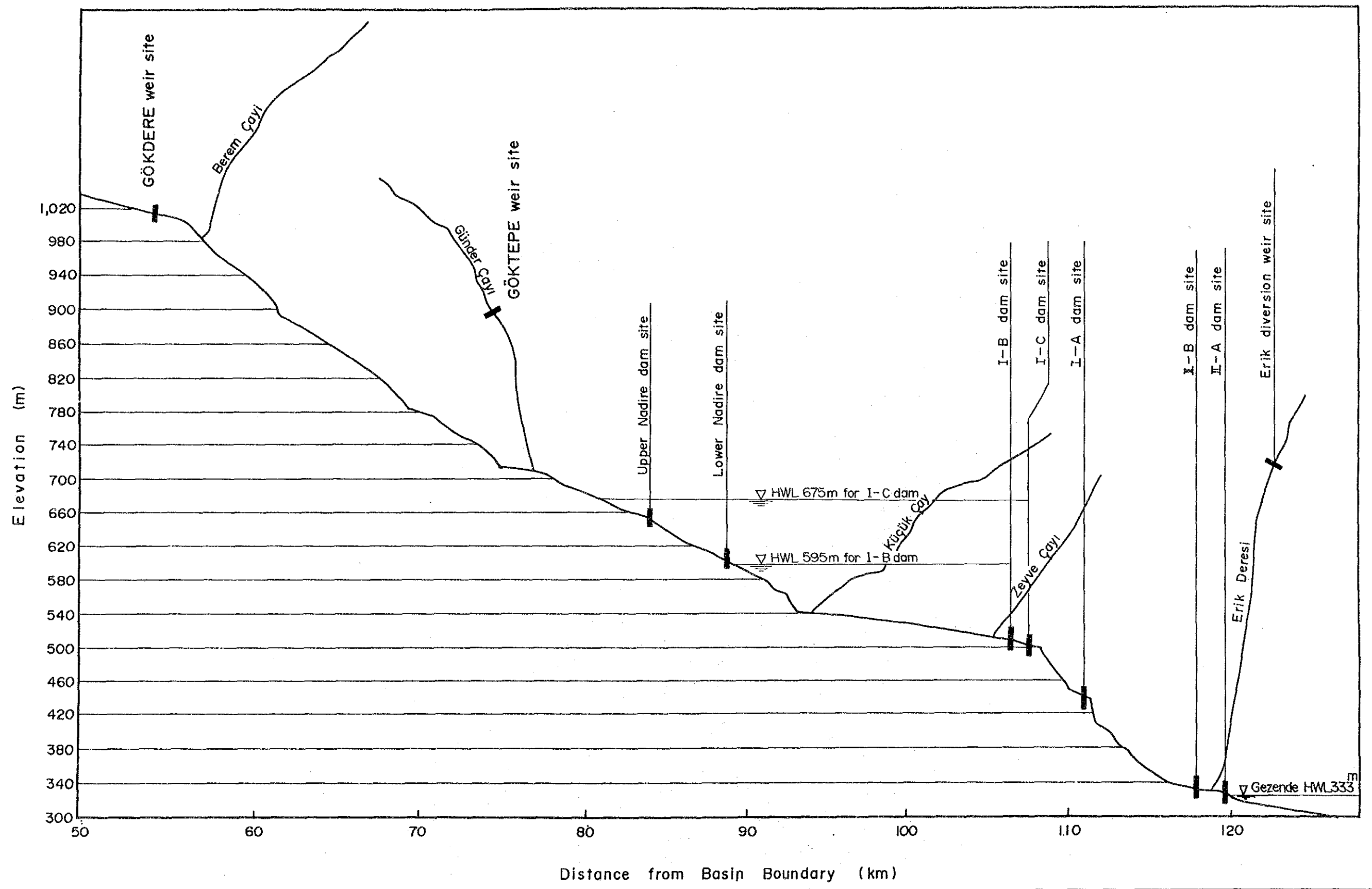
SCALE




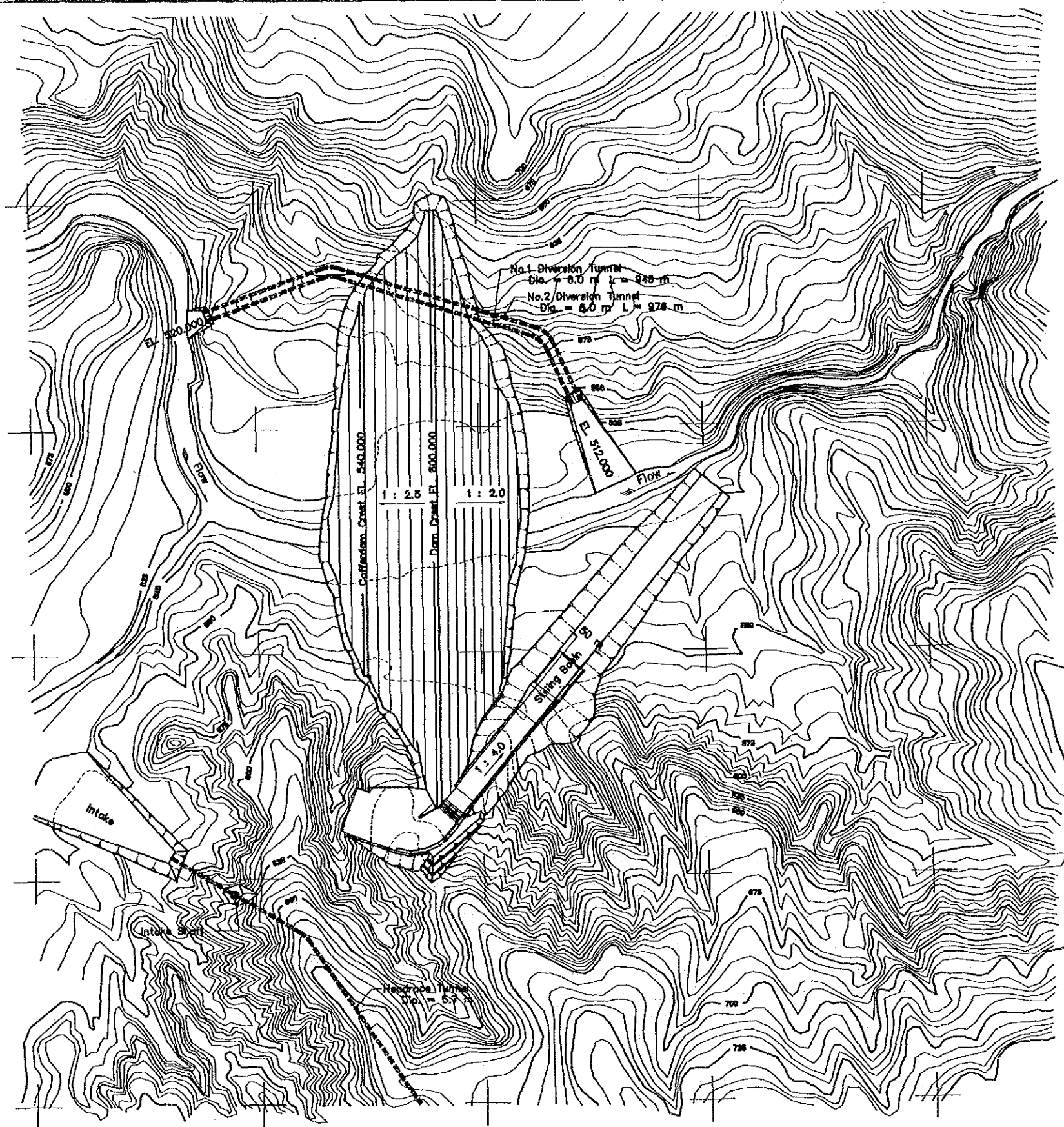
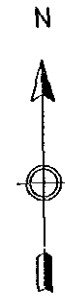
	THE REPUBLIC OF TURKEY ELEKTRİK İŞLERİ ETÜD İDARESİ GENEL MÜDÜRLÜĞÜ	ERMENEK HYDROELECTRIC POWER DEVELOPMENT PROJECT	TITLE A 1
		JAPAN INTERNATIONAL COOPERATION AGENCY	代替開発計画案の一般平面図



	THE REPUBLIC OF TURKEY ELEKTRİK İŞLERİ ETÜD İDARESİ GENEL MÜDÜRLÜĞÜ	ERMENEK HYDROELECTRIC POWER DEVELOPMENT PROJECT JAPAN INTERNATIONAL COOPERATION AGENCY	TITLE A 2 代替ダムサイトの位置図




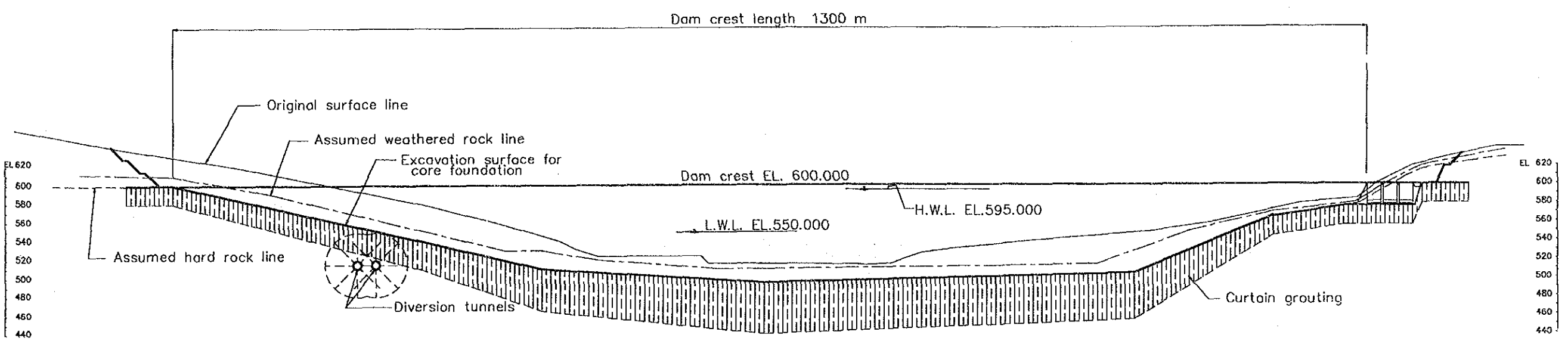
	THE REPUBLIC OF TURKEY ELEKTRİK İŞLERİ ETÜD İDARESİ GENEL MÜDÜRLÜĞÜ	ERMEK HYDROELECTRIC POWER DEVELOPMENT PROJECT	TITLE A 3
		JAPAN INTERNATIONAL COOPERATION AGENCY	エルマネック川の縦断と 代替ダムサイトの位置



SCALE 0 500 m

GENERAL PLAN OF I-B DAMSITE

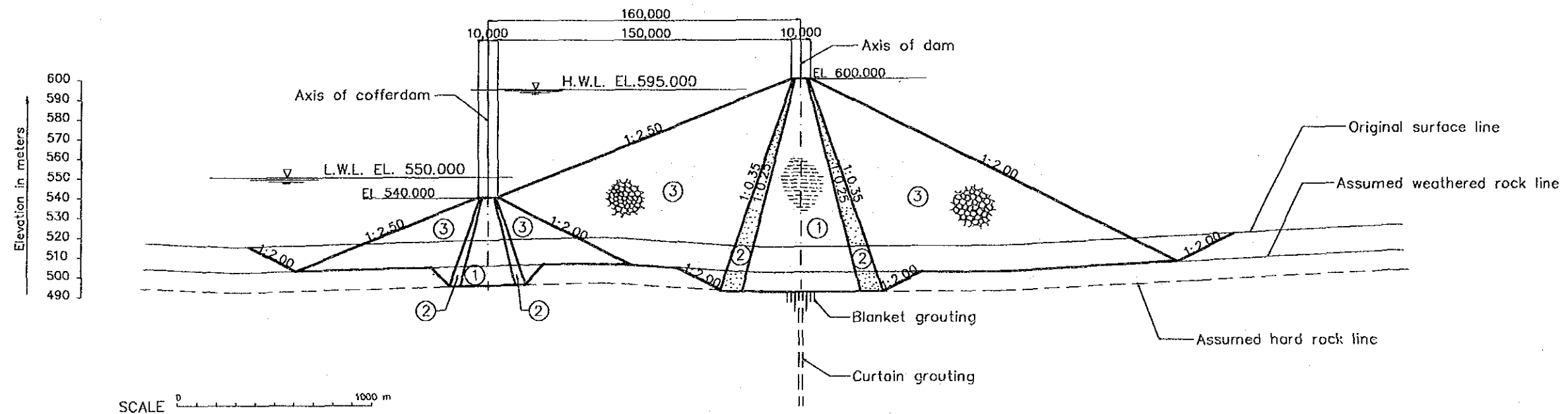
	THE REPUBLIC OF TURKEY ELEKTRİK İŞLERİ ETÜD İDARESİ GENEL MÜDÜRLÜĞÜ	ERMENEK HYDROELECTRIC POWER DEVELOPMENT PROJECT	TITLE A 4
		JAPAN INTERNATIONAL COOPERATION AGENCY	I-Bダム、クレスト標高600m、 平面図




DAM PROFILE
(I-B Damsite)

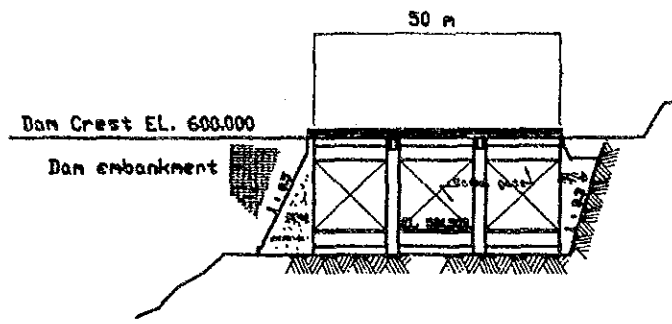
SCALE 1:1000 100 m

Zone	Material
①	Impervious Core
②	Filter
③	Rock

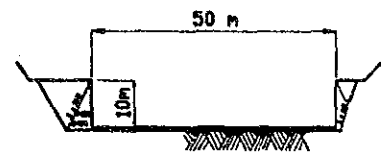


SCALE 1:1000 1000 m

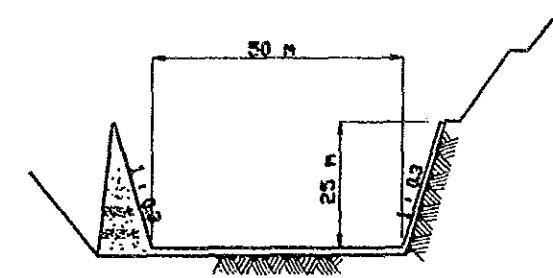
	THE REPUBLIC OF TURKEY ELEKTRİK İŞLERİ ETÜD İDARESİ GENEL MÜDÜRLÜĞÜ	ERMENEK HYDROELECTRIC POWER DEVELOPMENT PROJECT JAPAN INTERNATIONAL COOPERATION AGENCY	TITLE A 5 I-Bダム、クレスト標高600m、 縦横断面図



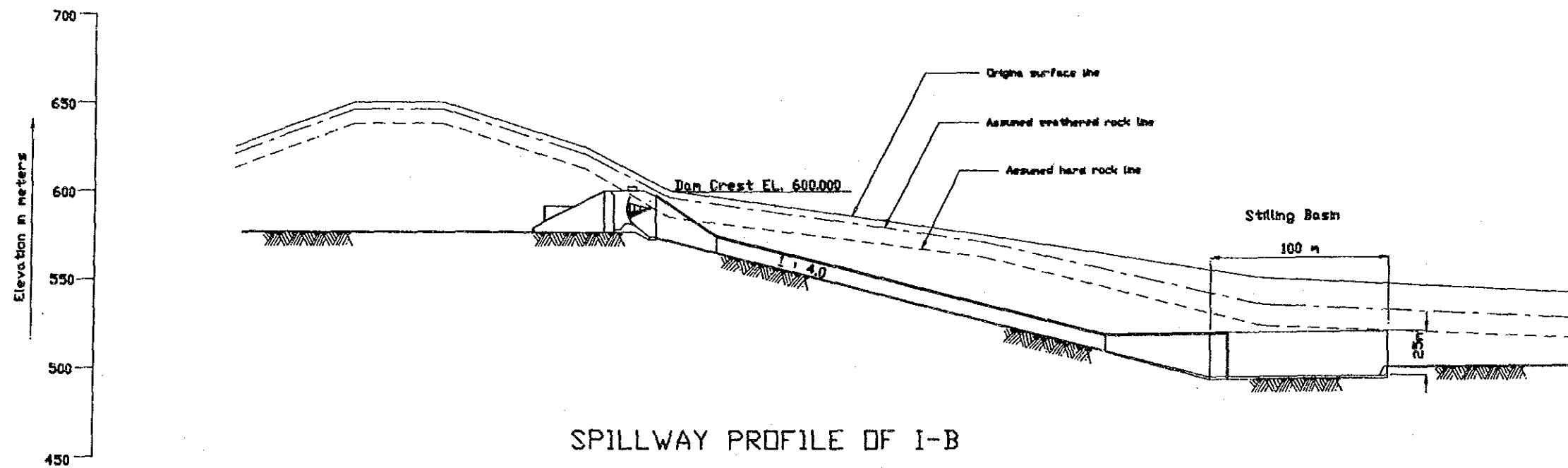
WEIR
SCALE B



SECTION OF CHUTEWAY
SCALE B




SECTION OF STILLING BASIN
SCALE B

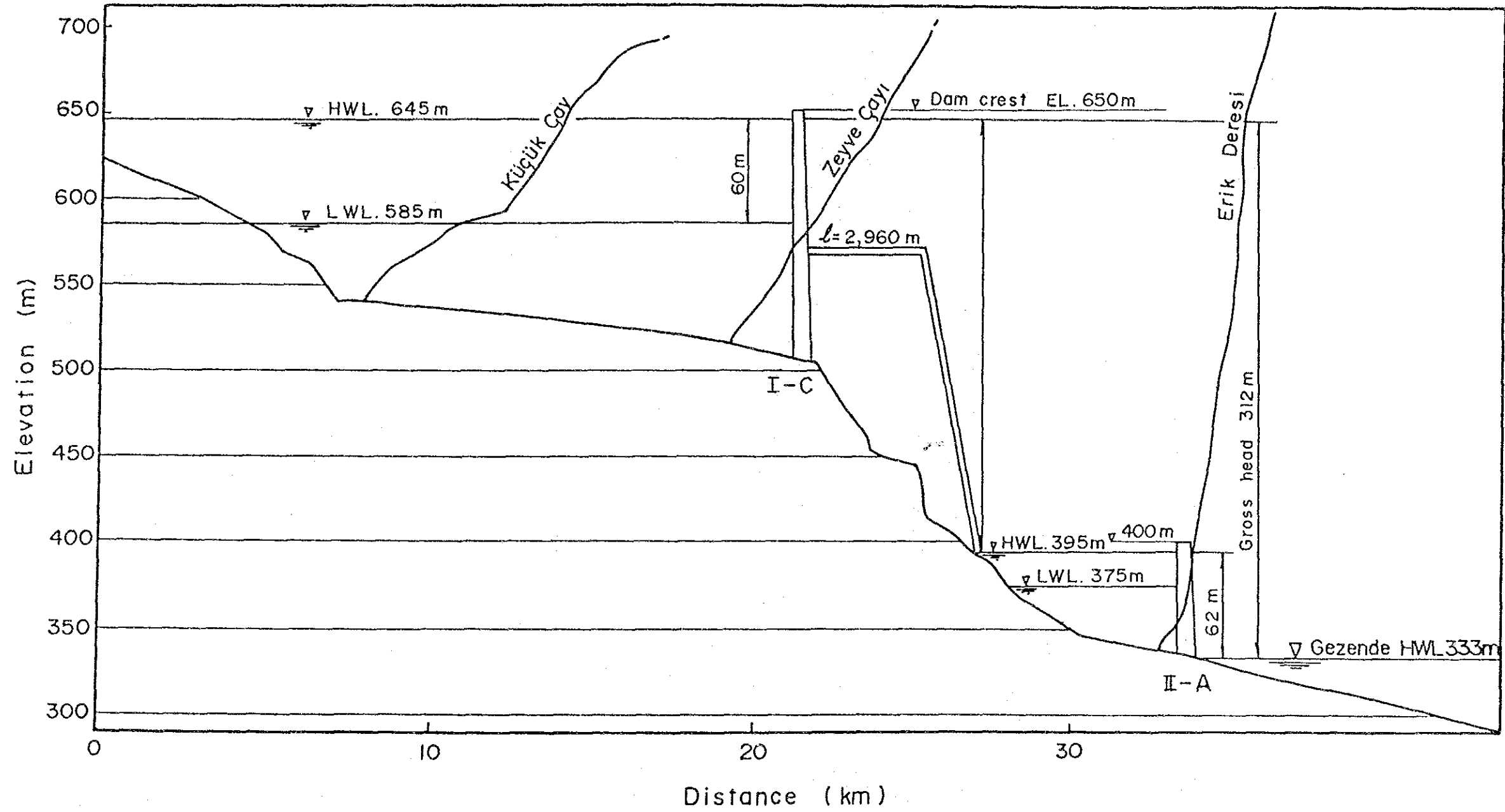



SPILLWAY PROFILE OF I-B
SCALE A

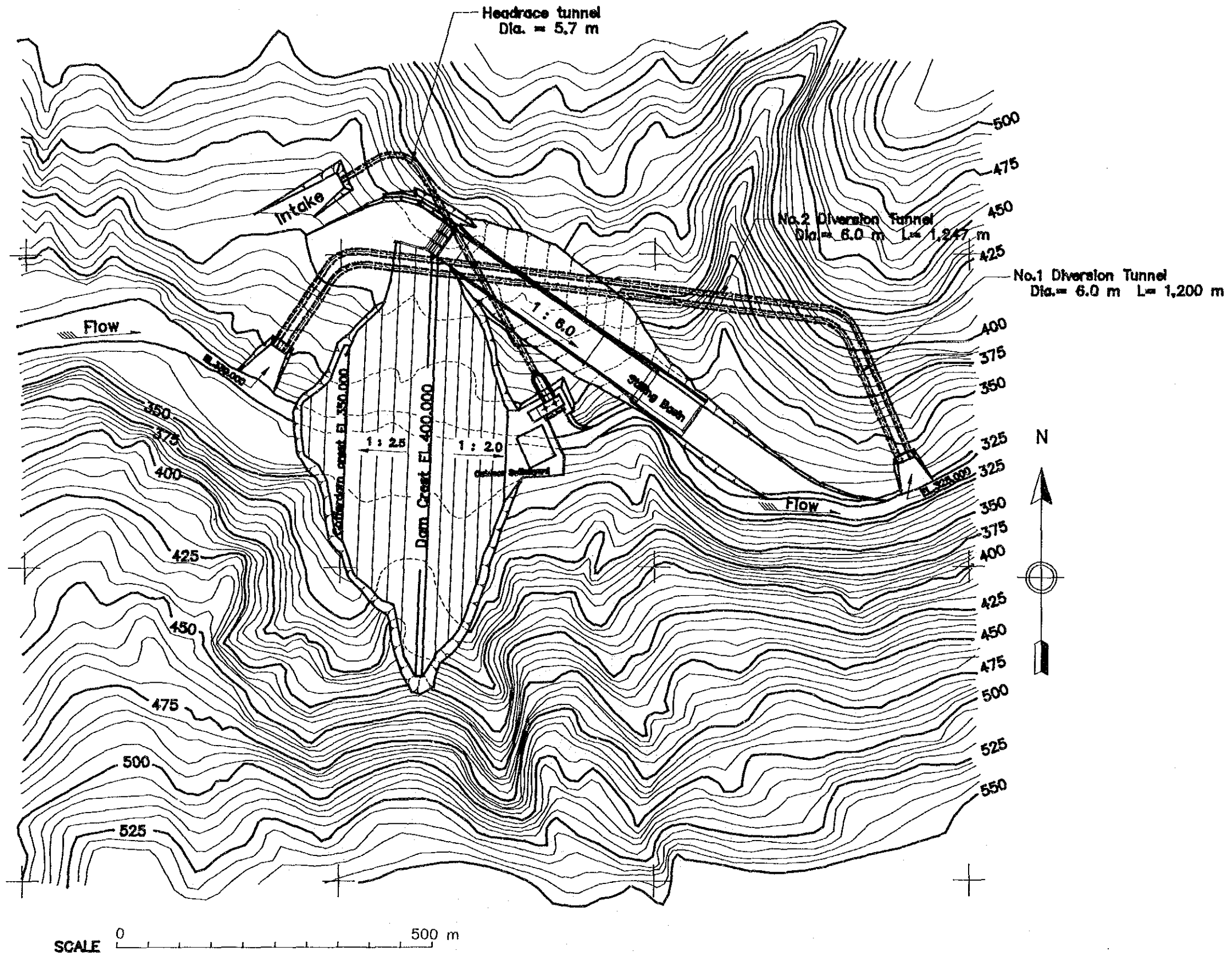
SCALE A 0 200 m

SCALE B 0 100 m

	THE REPUBLIC OF TURKEY ELEKTRİK İŞLERİ ETÜD İDARESİ GENEL MÜDÜRLÜĞÜ	ERMENEK HYDROELECTRIC POWER DEVELOPMENT PROJECT	TITLE A 6 I-Bダム、クレスト標高600m、 洪水吐き
		JAPAN INTERNATIONAL COOPERATION AGENCY	



	THE REPUBLIC OF TURKEY ELEKTRİK İŞLERİ ETÜD İDARESİ GENEL MÜDÜRLÜĞÜ	ERMENEK HYDROELECTRIC POWER DEVELOPMENT PROJECT JAPAN INTERNATIONAL COOPERATION AGENCY	TITLE A7 I-C650 + II-A400案の概念図



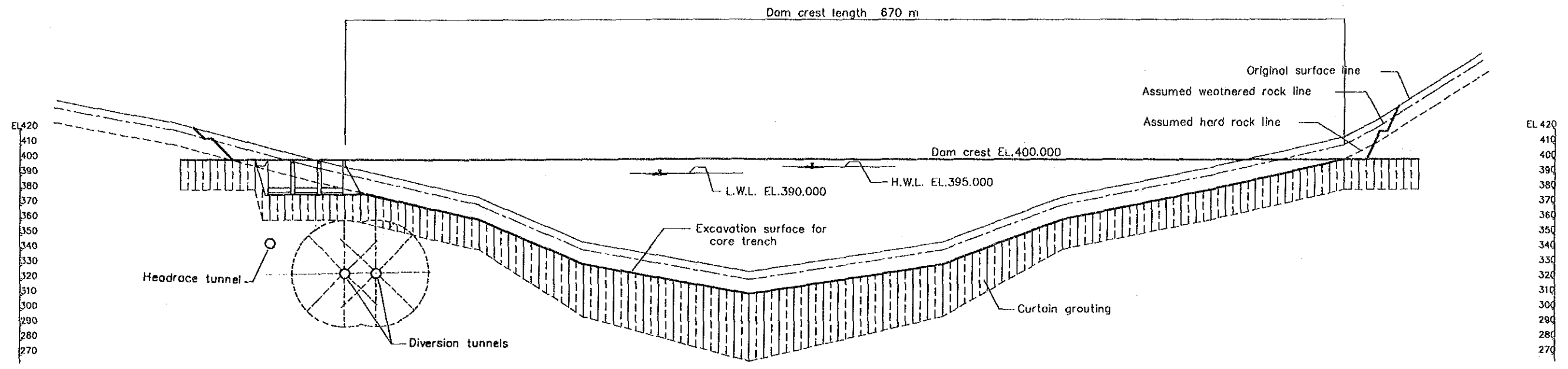
GENERAL PLAN
(II-A Dam site, EL. 400.000)



THE REPUBLIC OF TURKEY
ELEKTRİK İŞLERİ ETÜD İDARESİ
GENEL MÜDÜRLÜĞÜ

ERMENEK HYDROELECTRIC POWER
DEVELOPMENT PROJECT
JAPAN INTERNATIONAL COOPERATION AGENCY

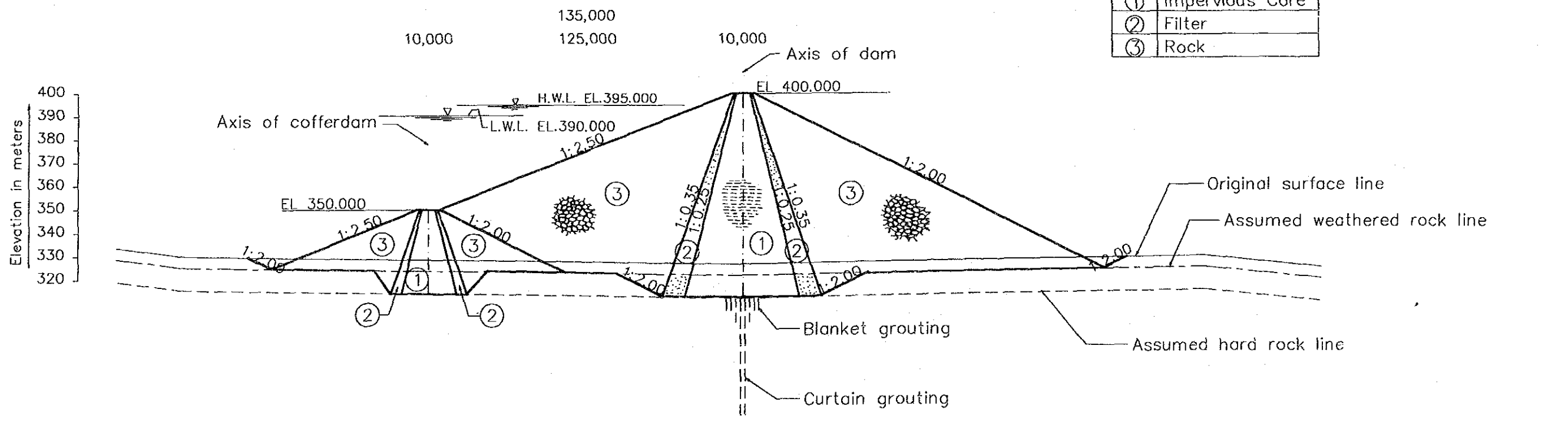
TITLE
A 8
II-Aダム、クレスト標高400m、
平面図




DAM PROFILE
(II-A Damsite, EL.400.000)

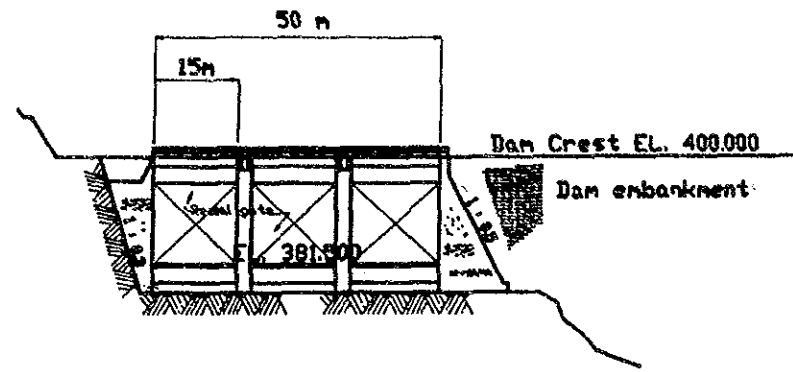
SCALE 0 100 m

Zone	Material
①	Impervious Core
②	Filter
③	Rock

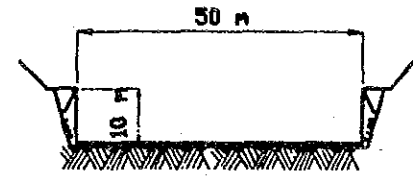


SCALE 0 100 m

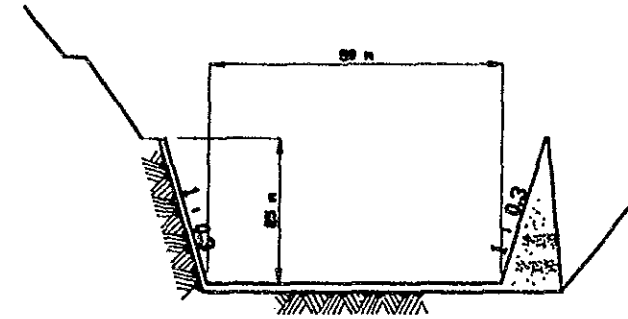
	THE REPUBLIC OF TURKEY ELEKTRİK İŞLERİ ETÜD İDARESİ GENEL MÜDÜRLÜĞÜ	ERMENEK HYDROELECTRIC POWER DEVELOPMENT PROJECT JAPAN INTERNATIONAL COOPERATION AGENCY	TITLE A 9 II-Aダム、クレスト標高400m、 縦横断面図



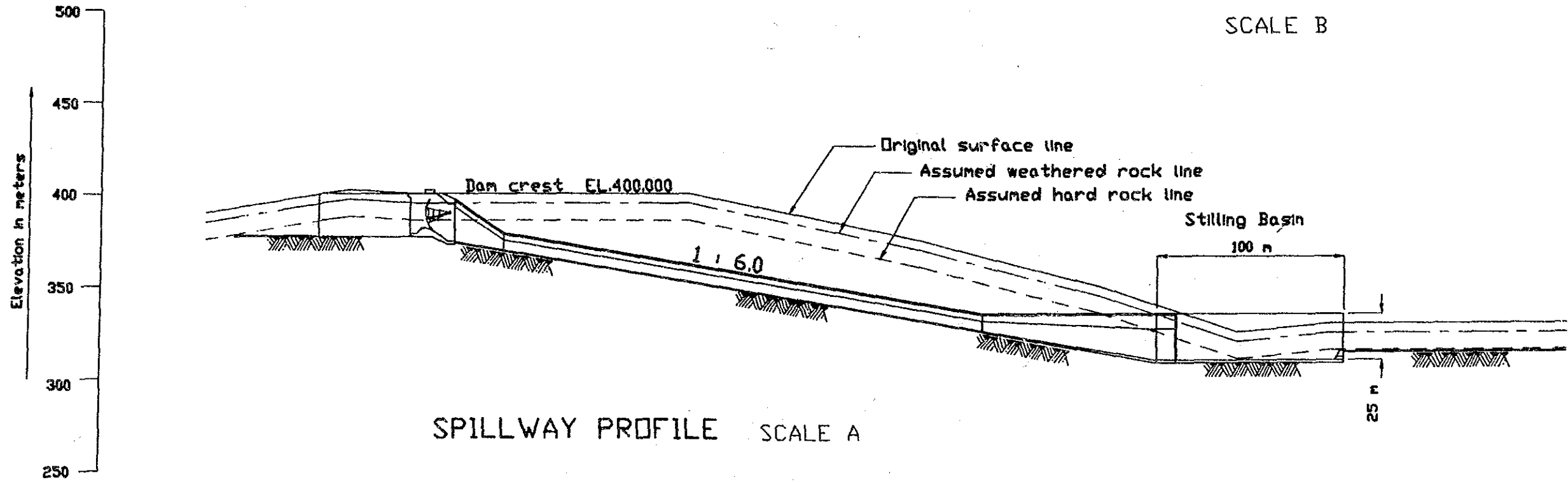
WEIR
SCALE B



SECTION OF CHUTEWAY
SCALE B



SECTION OF STILLING BASIN
SCALE B




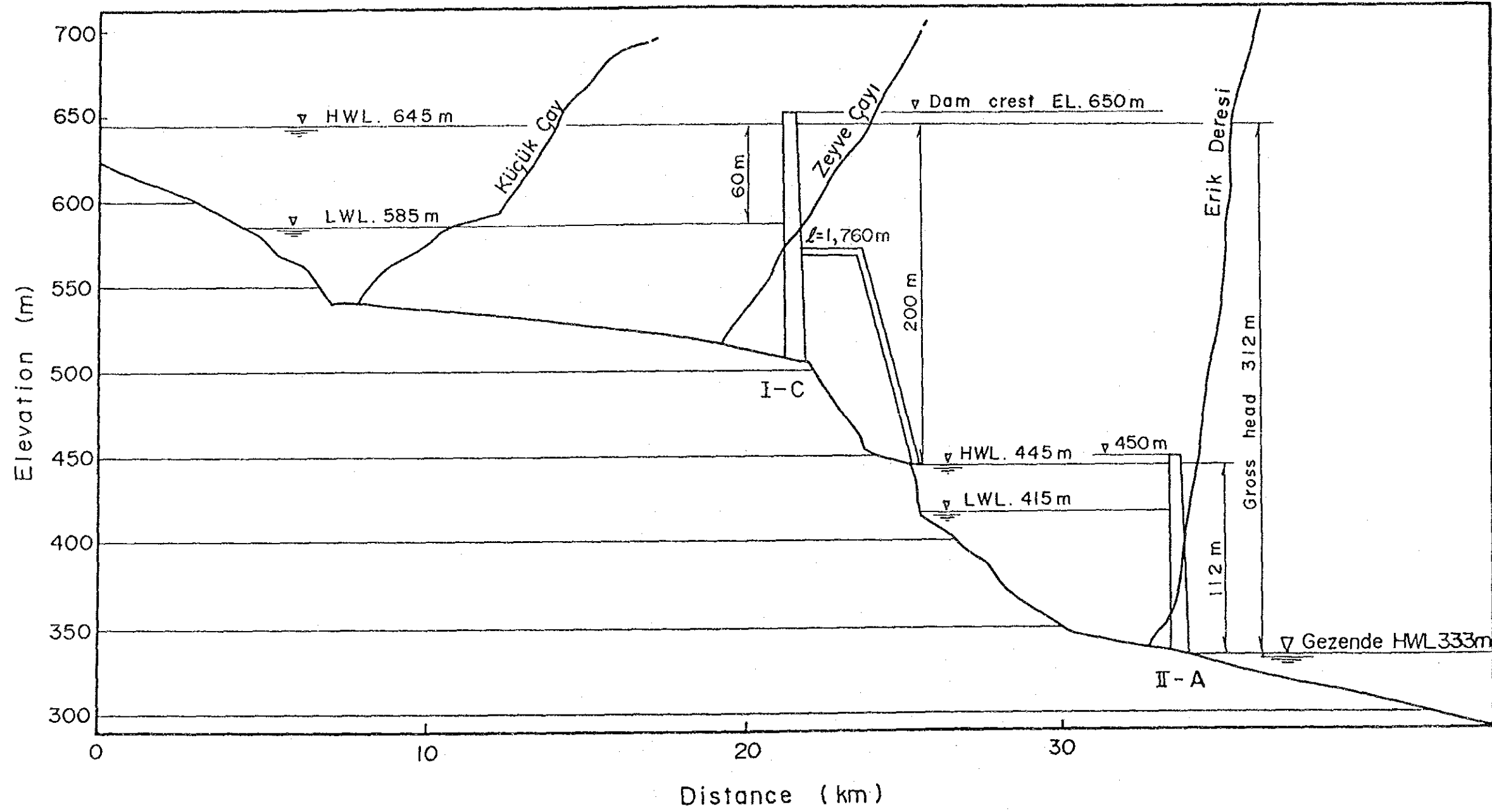
SPILLWAY PROFILE SCALE A


(II-A Damsite, EL.400,000)

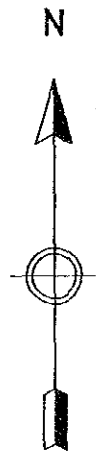
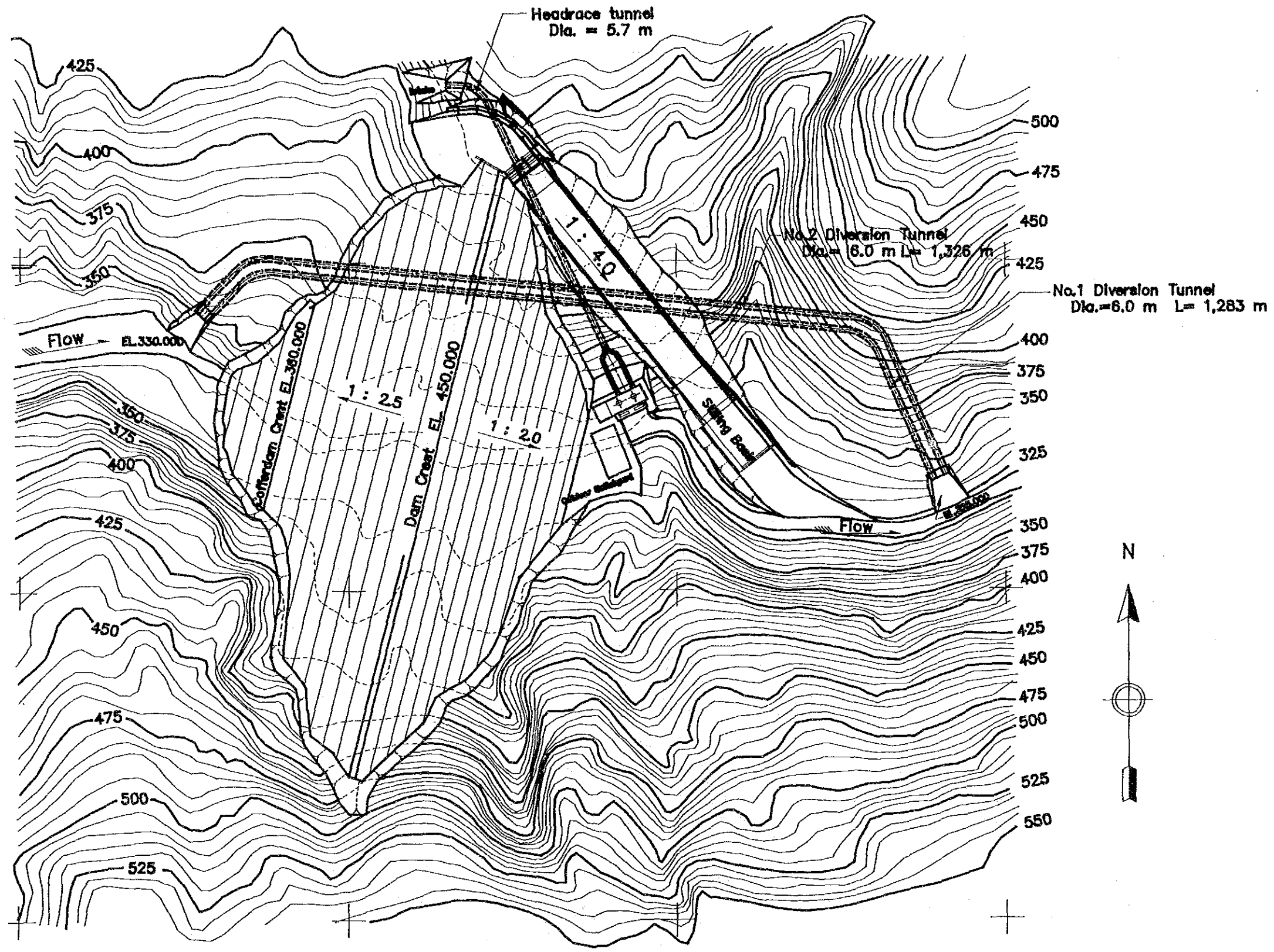
SCALE A 0 200 m

SCALE B 0 100 m

	THE REPUBLIC OF TURKEY ELEKTRİK İŞLERİ ETÜD İDARESİ GENEL MÜDÜRLÜĞÜ	ERMENEK HYDROELECTRIC POWER DEVELOPMENT PROJECT JAPAN INTERNATIONAL COOPERATION AGENCY	TITLE A 10 II-Aダム、クレスト標高400m、 洪水吐き




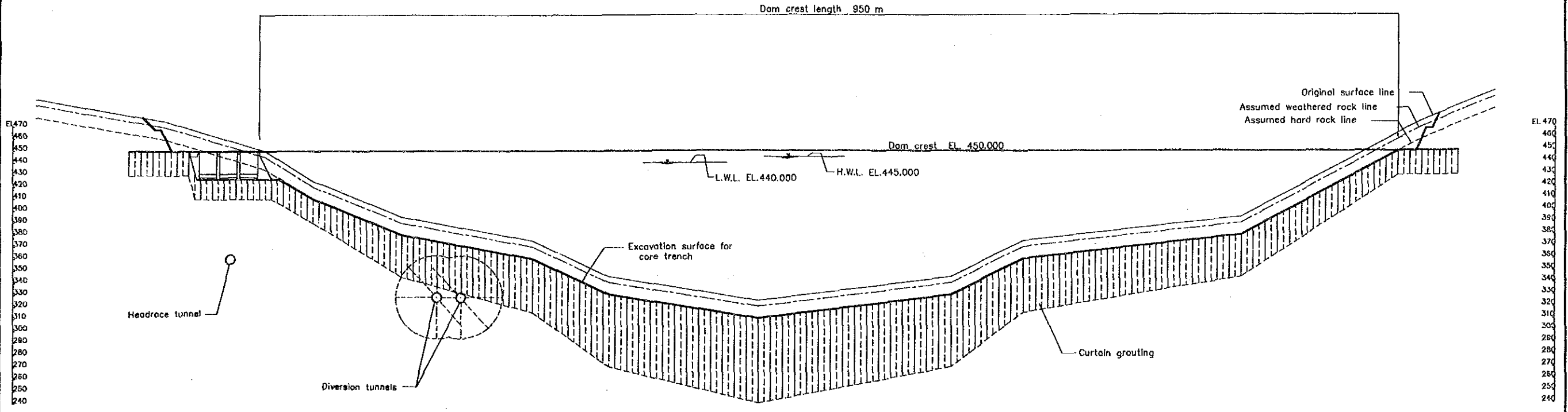
	THE REPUBLIC OF TURKEY ELEKTRİK İŞLERİ ETÜD İDARESİ GENEL MÜDÜRLÜĞÜ	ERMENEK HYDROELECTRIC POWER DEVELOPMENT PROJECT	TITLE A 11
		JAPAN INTERNATIONAL COOPERATION AGENCY	I-C650 + II-A450案の概念図



SCALE 0 500 m

GENERAL PLAN
(II-A Damsite, EL.450.000)

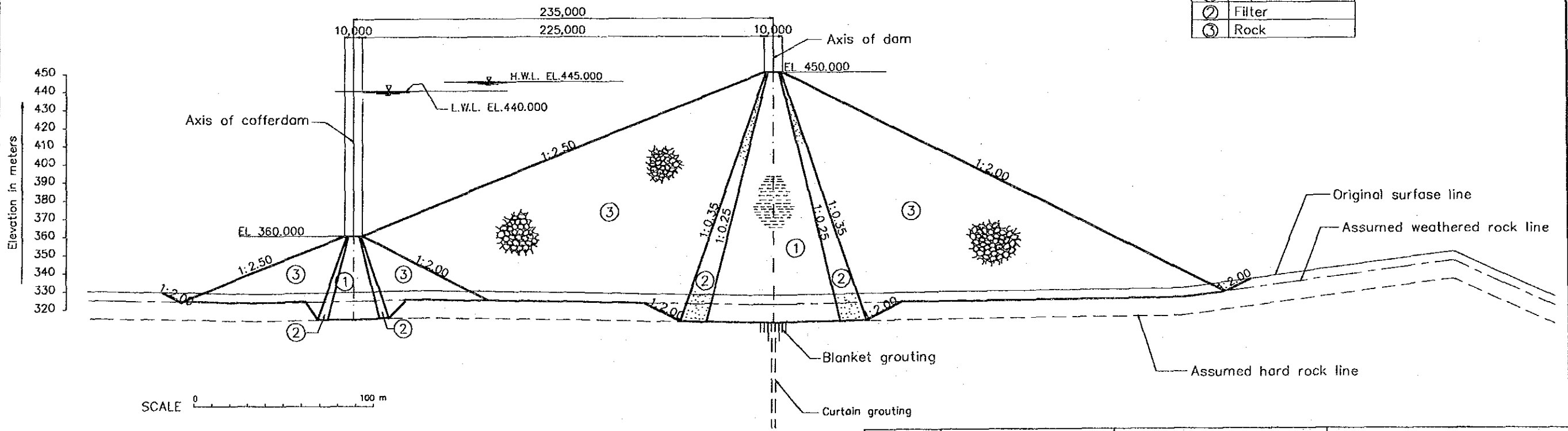
	THE REPUBLIC OF TURKEY ELEKTRİK İŞLERİ ETÜD İDARESİ GENEL MÜDÜRLÜĞÜ	ERMENEK HYDROELECTRIC POWER DEVELOPMENT PROJECT	TITLE A 12 II-Aダム、クレスト標高450m、 平面図
	JAPAN INTERNATIONAL COOPERATION AGENCY		




SCALE 0 100 m

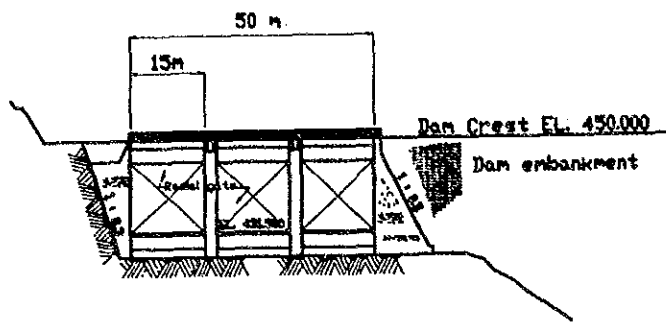
DAM PROFILE
(II-A Damsite, EL.450.000)

Zone	Material
①	Impervious Core
②	Filter
③	Rock

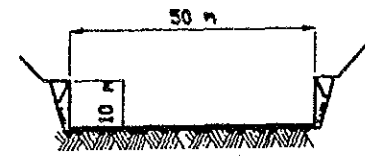


SCALE 0 100 m

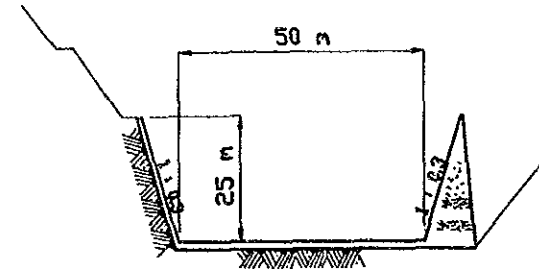
	THE REPUBLIC OF TURKEY ELEKTRİK İŞLERİ ETÜD İDARESİ GENEL MÜDÜRLÜĞÜ	ERMENEK HYDROELECTRIC POWER DEVELOPMENT PROJECT JAPAN INTERNATIONAL COOPERATION AGENCY	TITLE A 13 II-Aダム、クレスト標高450 m、 縦横断面図



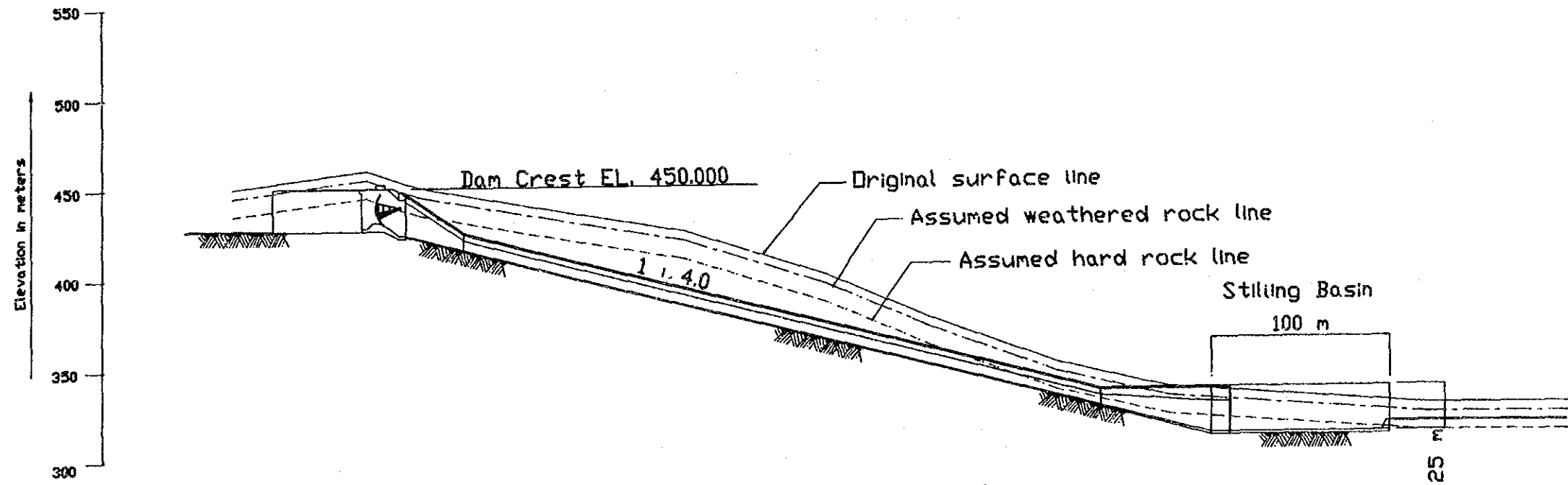
WEIR
SCALE B




SECTION OF CHUTEWAY
SCALE B




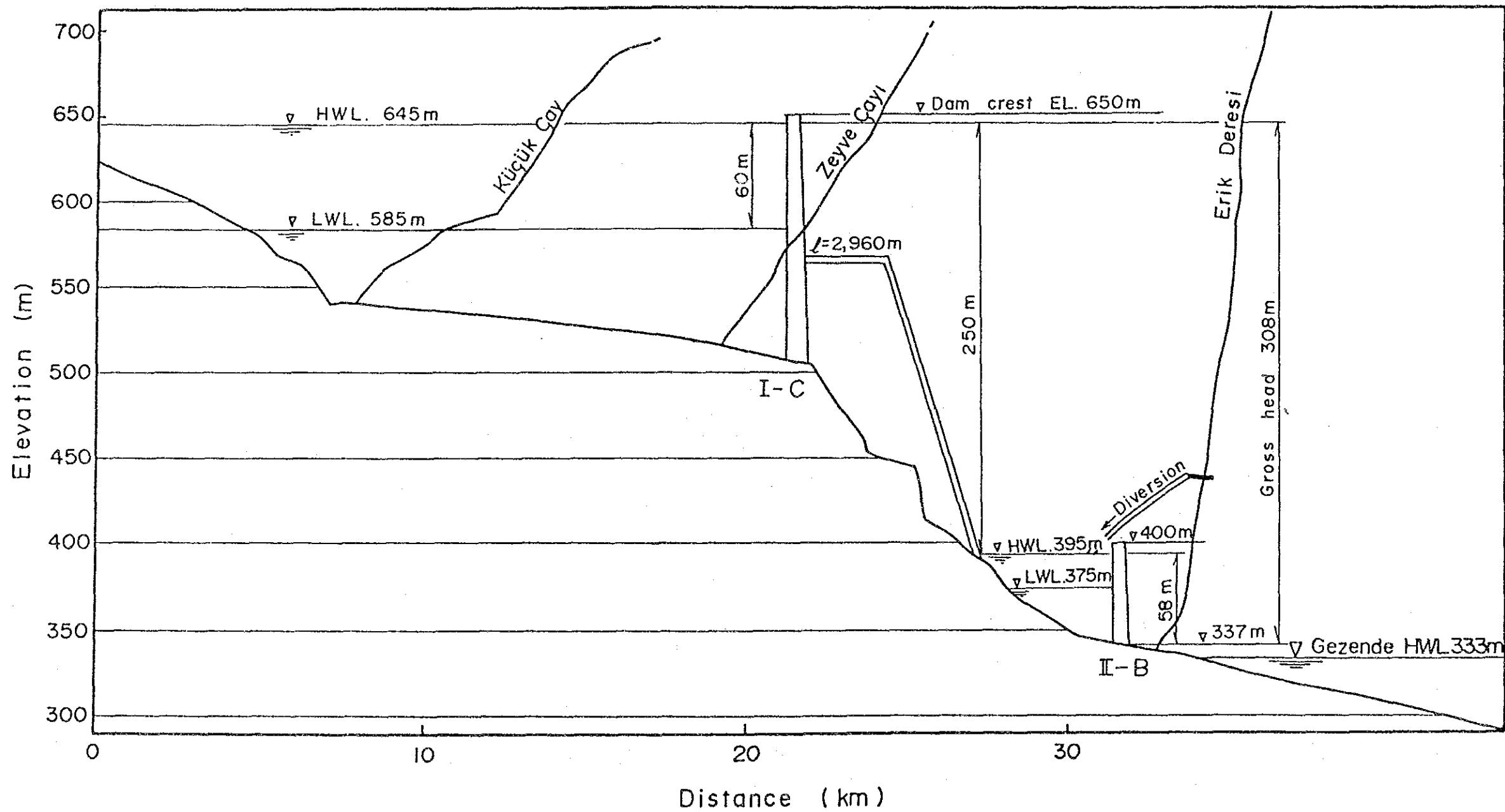
SECTION OF STILLING BASIN
SCALE B





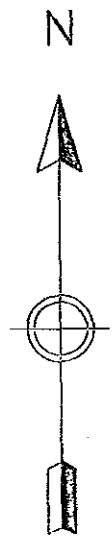
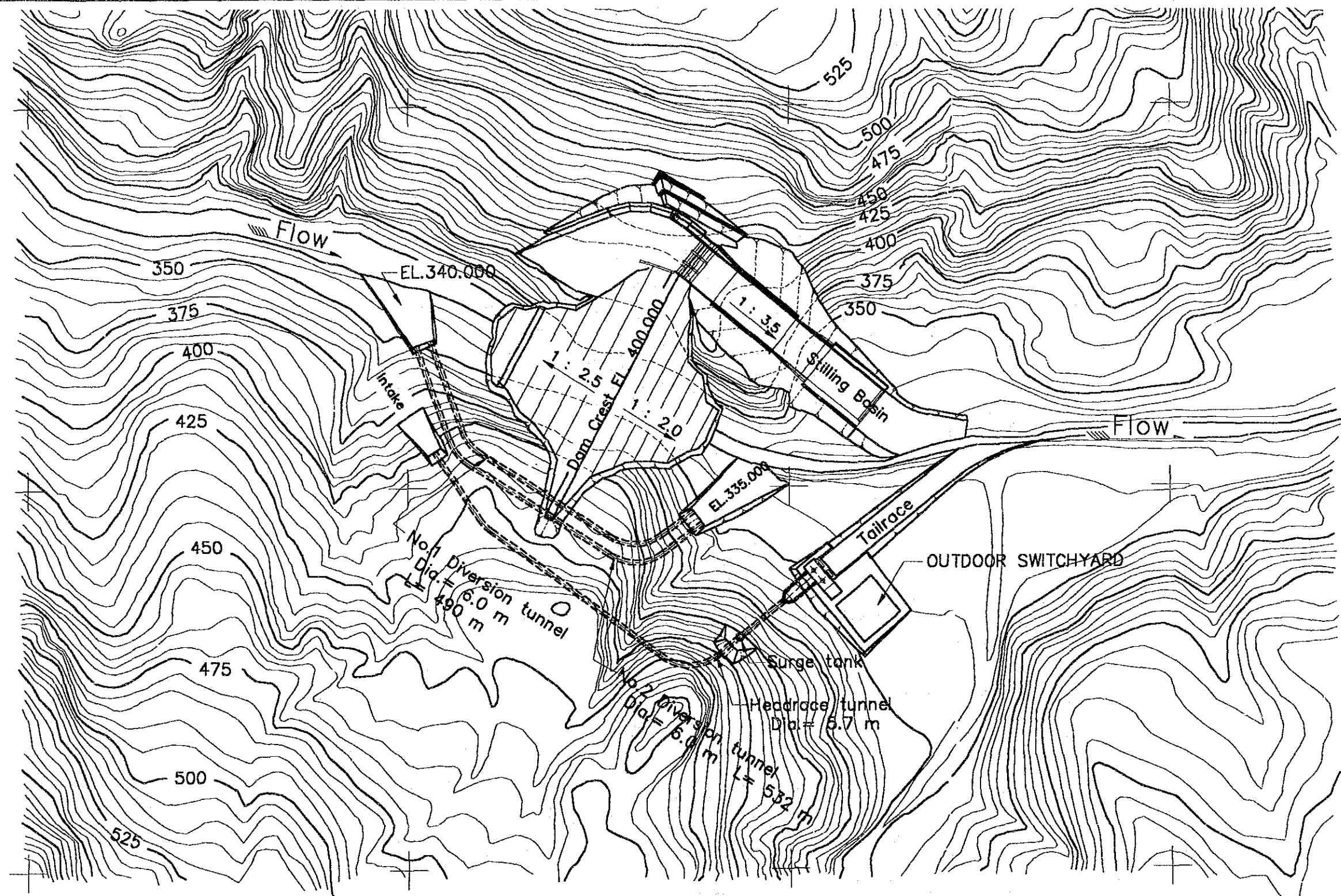
SPILLWAY PROFILE SCALE A
(II-A Dam site, EL.450.000)



	THE REPUBLIC OF TURKEY ELEKTRİK İŞLERİ ETÜD İDARESİ GENEL MÜDÜRLÜĞÜ	ERMENEK HYDROELECTRIC POWER DEVELOPMENT PROJECT	TITLE A 14 II-Aダム、クレスト標高450 m、 洪水吐き
		JAPAN INTERNATIONAL COOPERATION AGENCY	

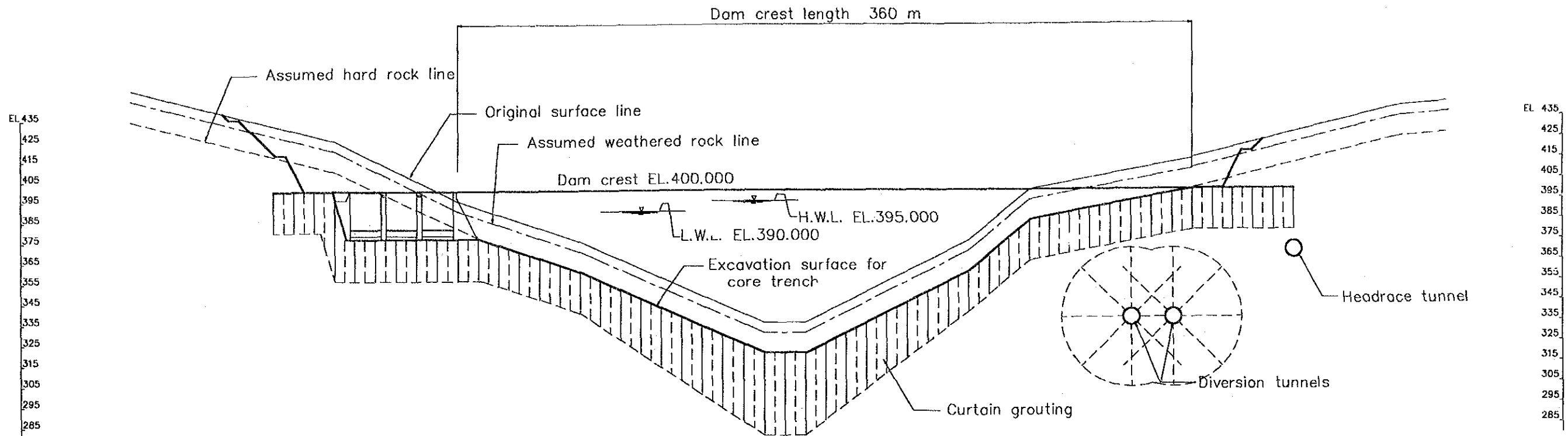


	THE REPUBLIC OF TURKEY ELEKTRİK İŞLERİ ETÜD İDARESİ GENEL MÜDÜRLÜĞÜ	ERMENEK HYDROELECTRIC POWER DEVELOPMENT PROJECT	TITLE A 15
		JAPAN INTERNATIONAL COOPERATION AGENCY	I-C650 + II-B400案の概念図



GENERAL PLAN OF II-B DAMSITE
(Dam Crest EL. 400.000)

	THE REPUBLIC OF TURKEY ELEKTRİK İŞLERİ ETÜD İDARESİ GENEL MÜDÜRLÜĞÜ	ERMENEK HYDROELECTRIC POWER DEVELOPMENT PROJECT JAPAN INTERNATIONAL COOPERATION AGENCY	TITLE A 16 II-Bダム、クレスト標高400m、 平面図

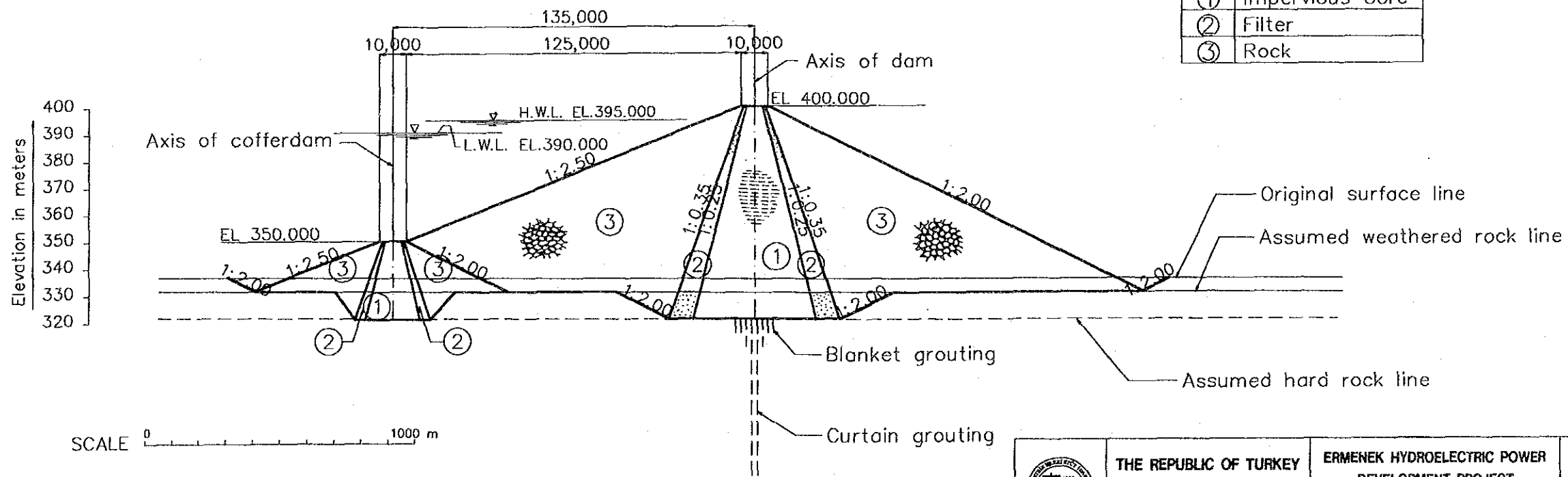


DAM PROFILE

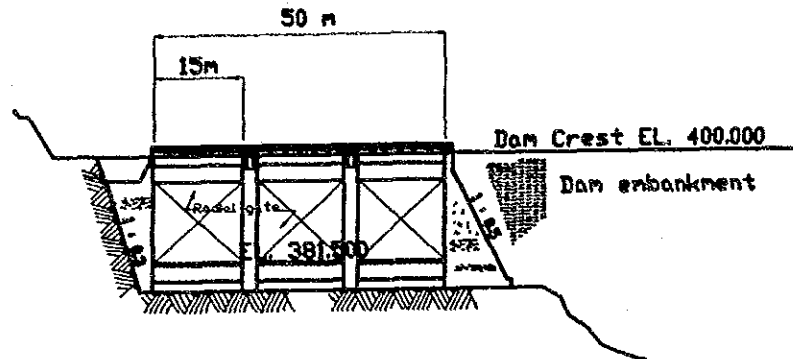
(II-B Damsite, Dam crest EL.400.000)

SCALE 0 100 m

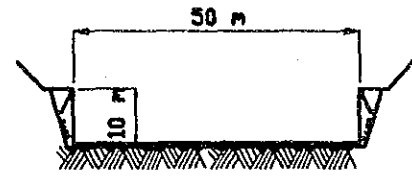
Zone	Material
①	Impervious Core
②	Filter
③	Rock



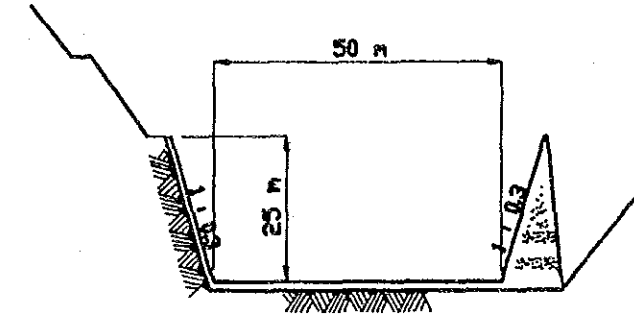
	THE REPUBLIC OF TURKEY ELEKTRİK İŞLERİ ETÜD İDARESİ GENEL MÜDÜRLÜĞÜ	ERMENEK HYDROELECTRIC POWER DEVELOPMENT PROJECT JAPAN INTERNATIONAL COOPERATION AGENCY	TITLE A 17 II-Bダム、クレスト標高400m、 縦横断面



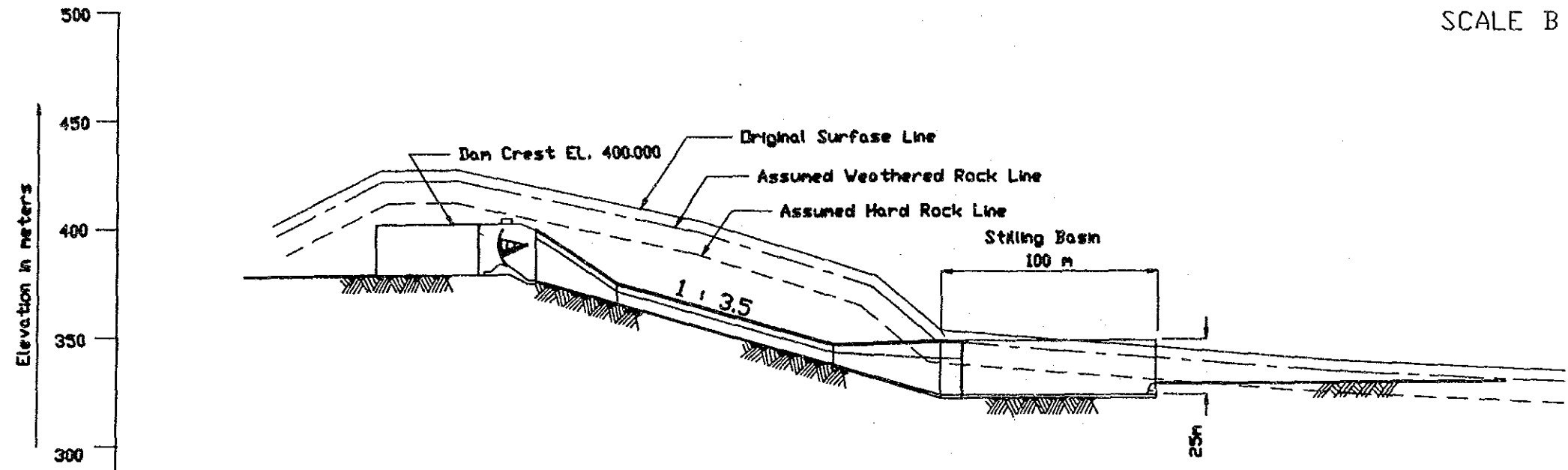
WEIR
SCALE B




SECTION OF CHUTEWAY
SCALE B




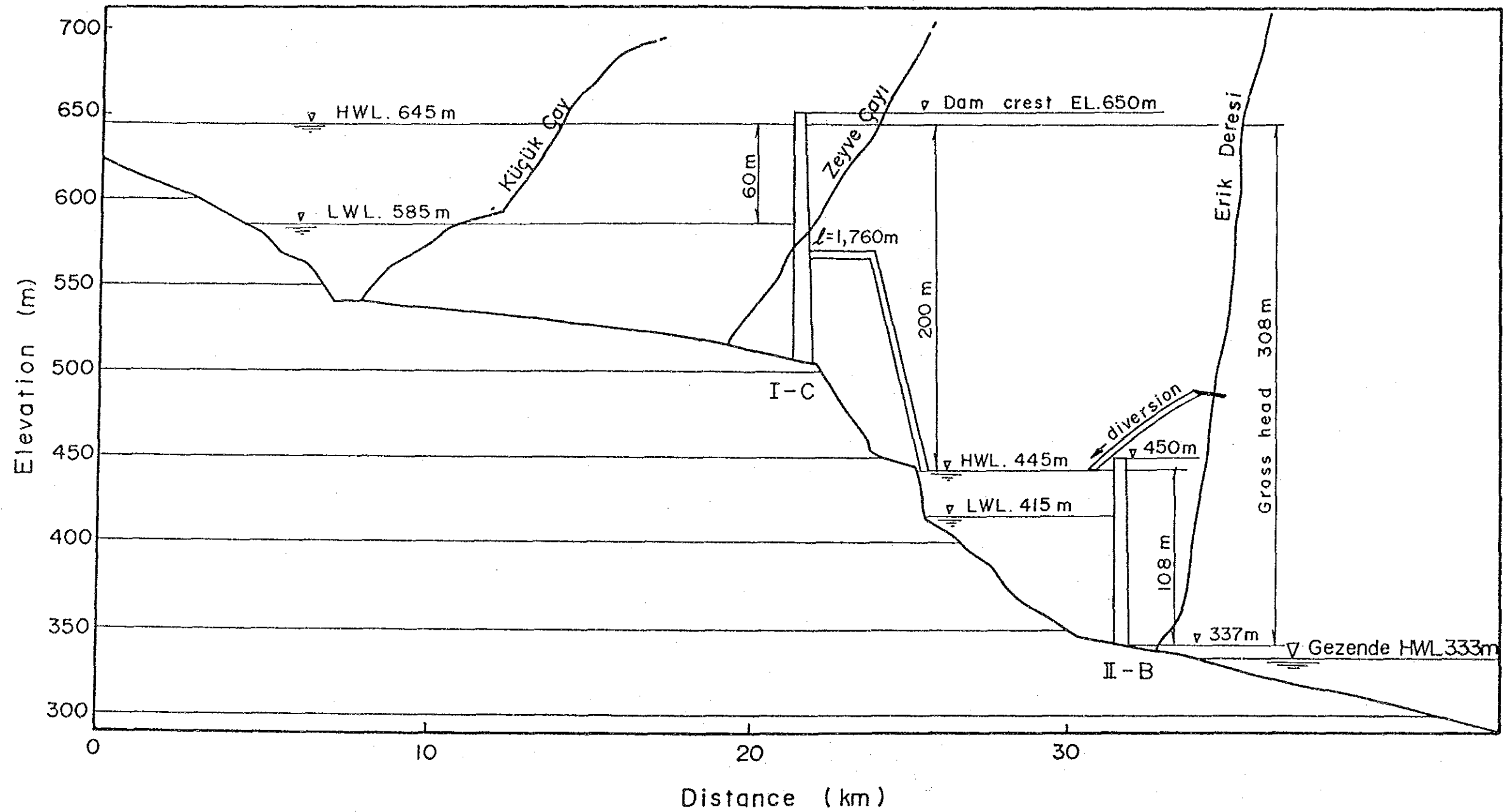
SECTION OF STILLING BASIN
SCALE B




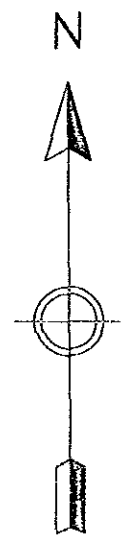
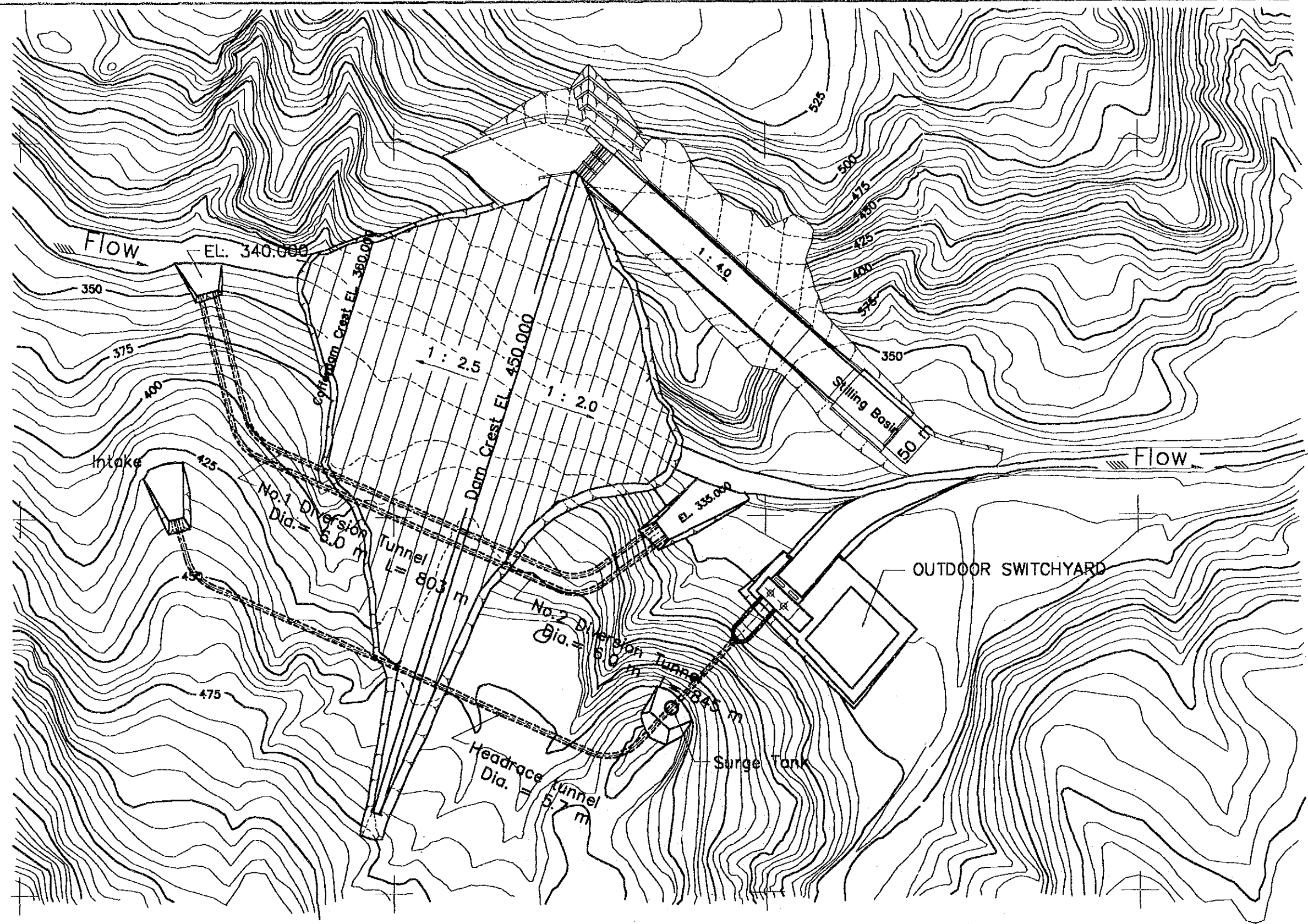
SPILLWAY PROFILE OF II-B SCALE A
(Dam Crest EL. 400.000)



	THE REPUBLIC OF TURKEY ELEKTRİK İŞLERİ ETÜD İDARESİ GENEL MÜDÜRLÜĞÜ	ERMENEK HYDROELECTRIC POWER DEVELOPMENT PROJECT JAPAN INTERNATIONAL COOPERATION AGENCY	TITLE A 18 II-Bダム、クレスト標高400m、 洪水吐き




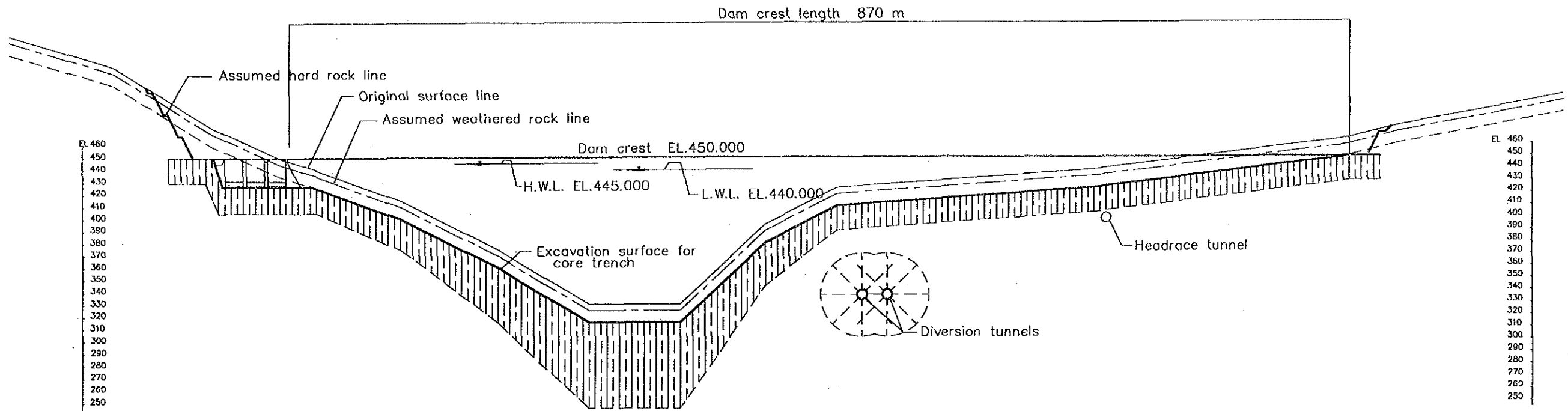
	THE REPUBLIC OF TURKEY ELEKTRİK İŞLERİ ETÜD İDARESİ GENEL MÜDÜRLÜĞÜ	ERMENEK HYDROELECTRIC POWER DEVELOPMENT PROJECT JAPAN INTERNATIONAL COOPERATION AGENCY	TITLE A 19 I-C650 + II-B450案の概念図



SCALE 0 500 m

GENERAL PLAN OF II-B DAMSITE
(Dam Crest EL. 450.000)

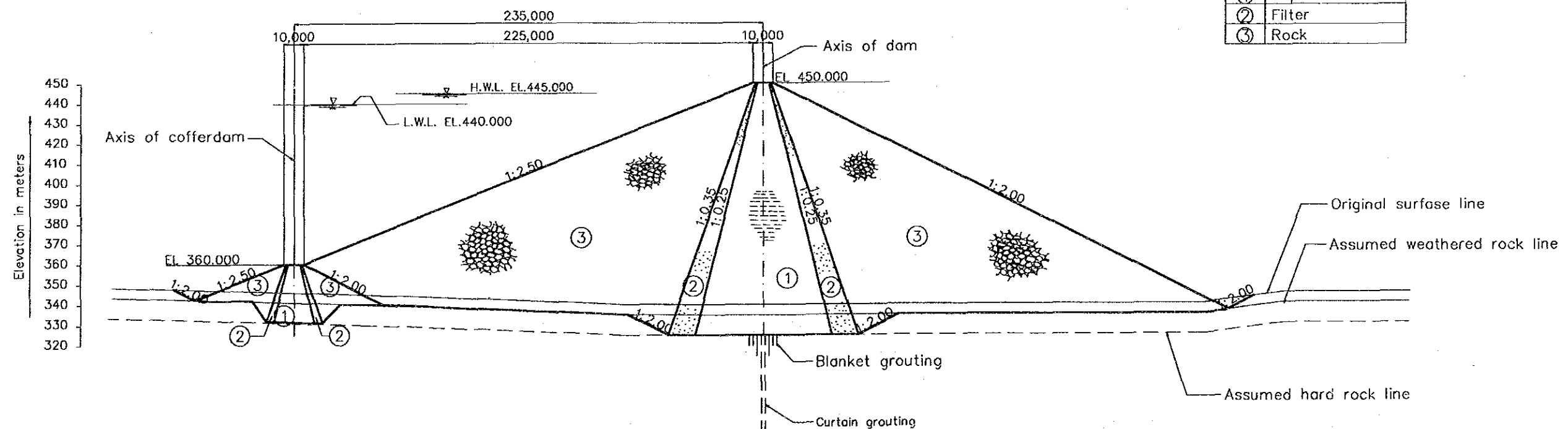
	THE REPUBLIC OF TURKEY ELEKTRİK İŞLERİ ETÜD İDARESİ GENEL MÜDÜRLÜĞÜ	ERMENEK HYDROELECTRIC POWER DEVELOPMENT PROJECT	TITLE A 20 II-Bダム、クレスト標高450m、 平面図
		JAPAN INTERNATIONAL COOPERATION AGENCY	



DAM PROFILE
(II-B Damsite, Dam crest EL.450.000)

SCALE 0 100 m

Zone	Material
①	Impervious Core
②	Filter
③	Rock



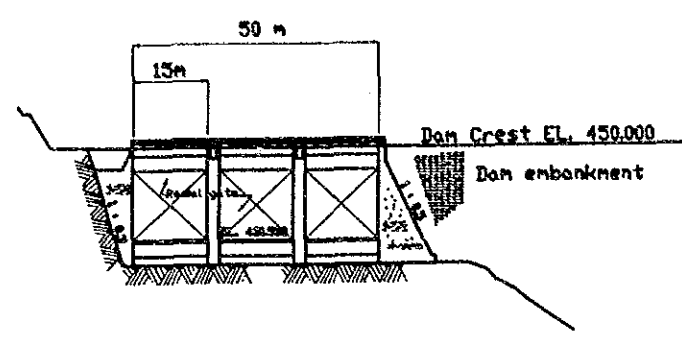
SCALE 0 1000 m



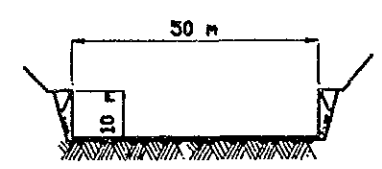
THE REPUBLIC OF TURKEY
ELEKTRİK İŞLERİ ETÜD İDARESİ
GENEL MÜDÜRLÜĞÜ

ERMENEK HYDROELECTRIC POWER
DEVELOPMENT PROJECT
JAPAN INTERNATIONAL COOPERATION AGENCY

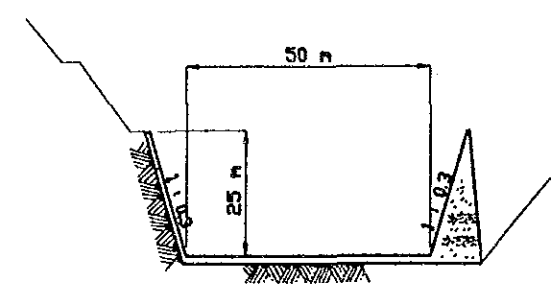
TITLE
A 21
II-Bダム、クレスト標高450 m、
縦横断面図



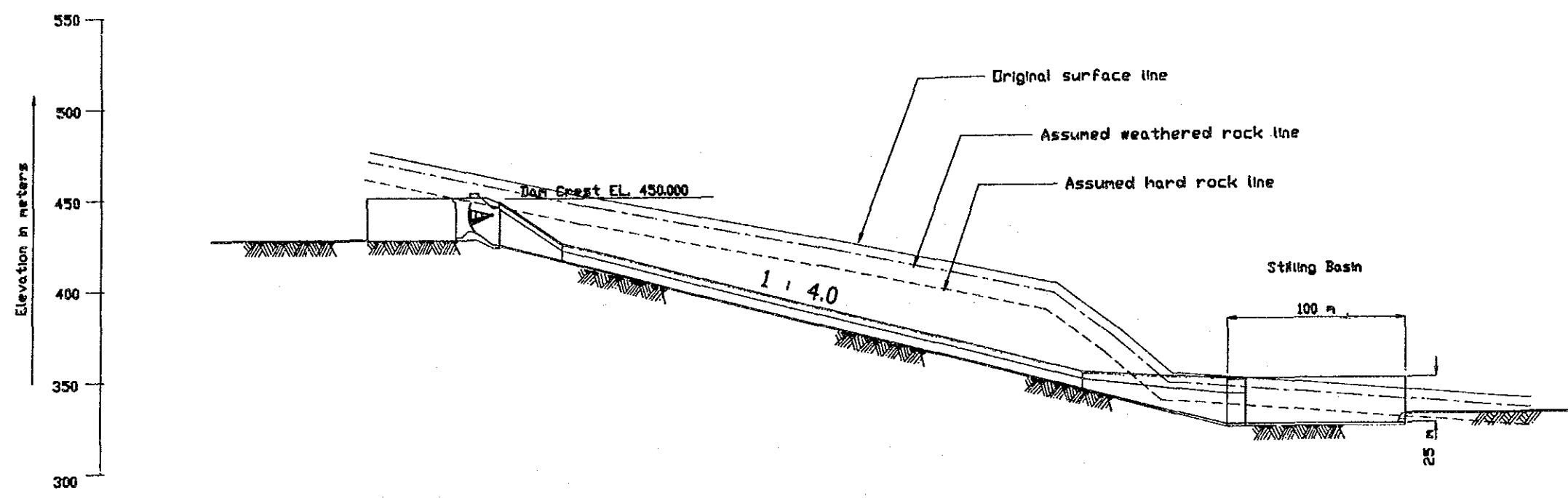
WEIR
SCALE B




SECTION OF CHUTEWAY
SCALE B




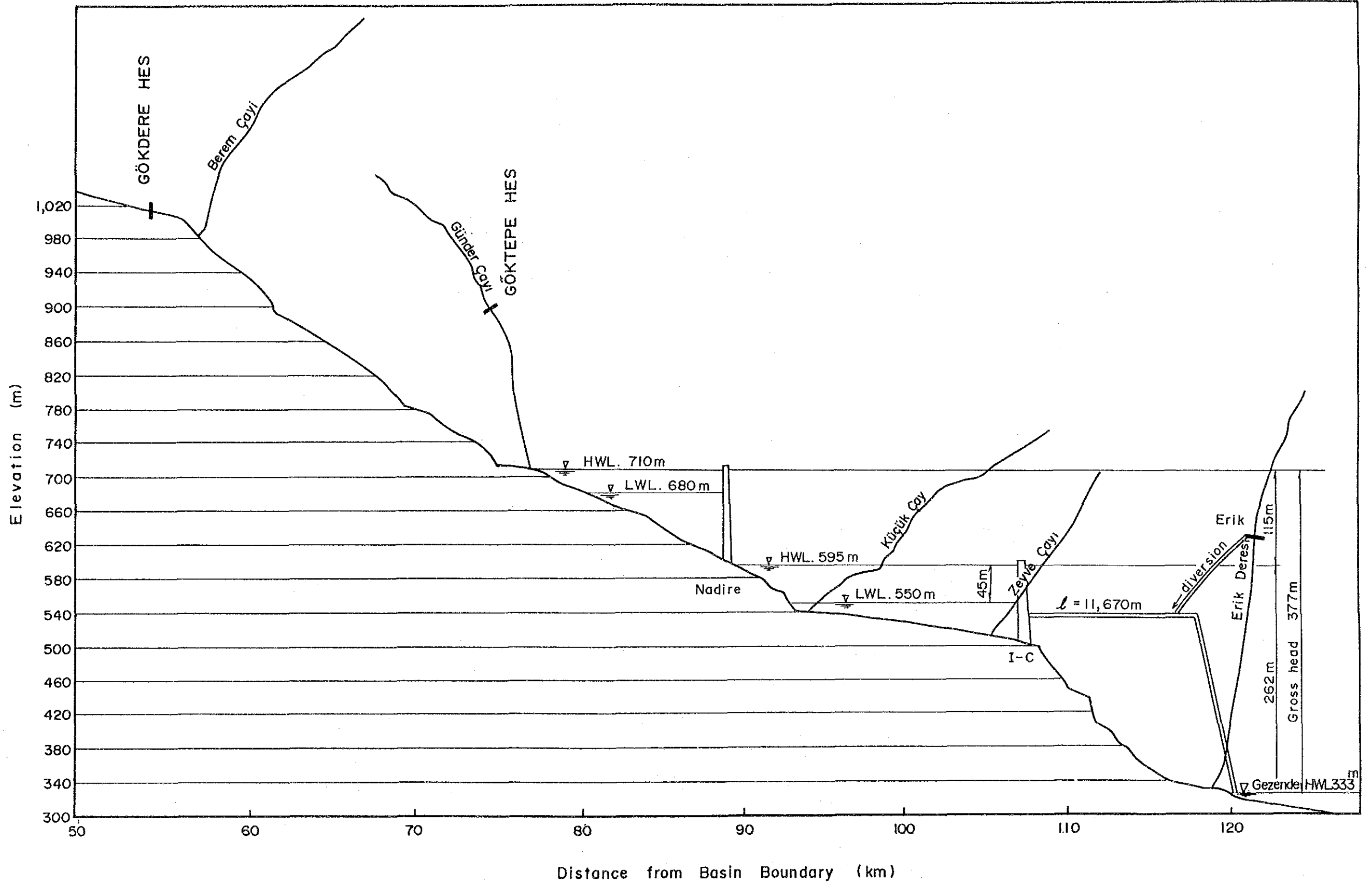
SECTION OF STILLING BASIN
SCALE B




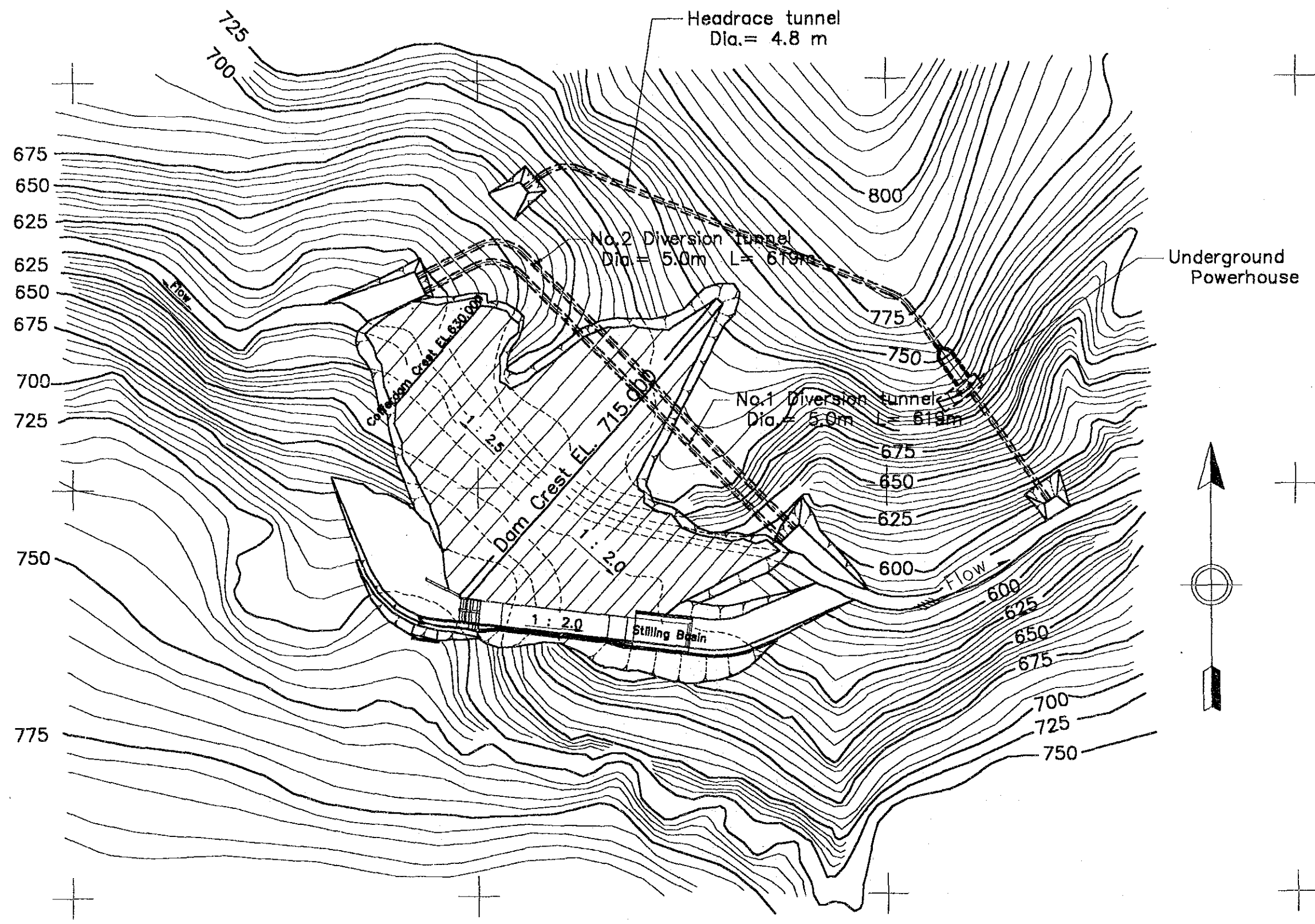
SPILLWAY PROFILE OF II-B SCALE A



	THE REPUBLIC OF TURKEY ELEKTRİK İŞLERİ ETÜD İDARESİ GENEL MÜDÜRLÜĞÜ	ERMENEK HYDROELECTRIC POWER DEVELOPMENT PROJECT	TITLE A 22 II-Bダム、クレスト標高450m、 洪水吐き
		JAPAN INTERNATIONAL COOPERATION AGENCY	



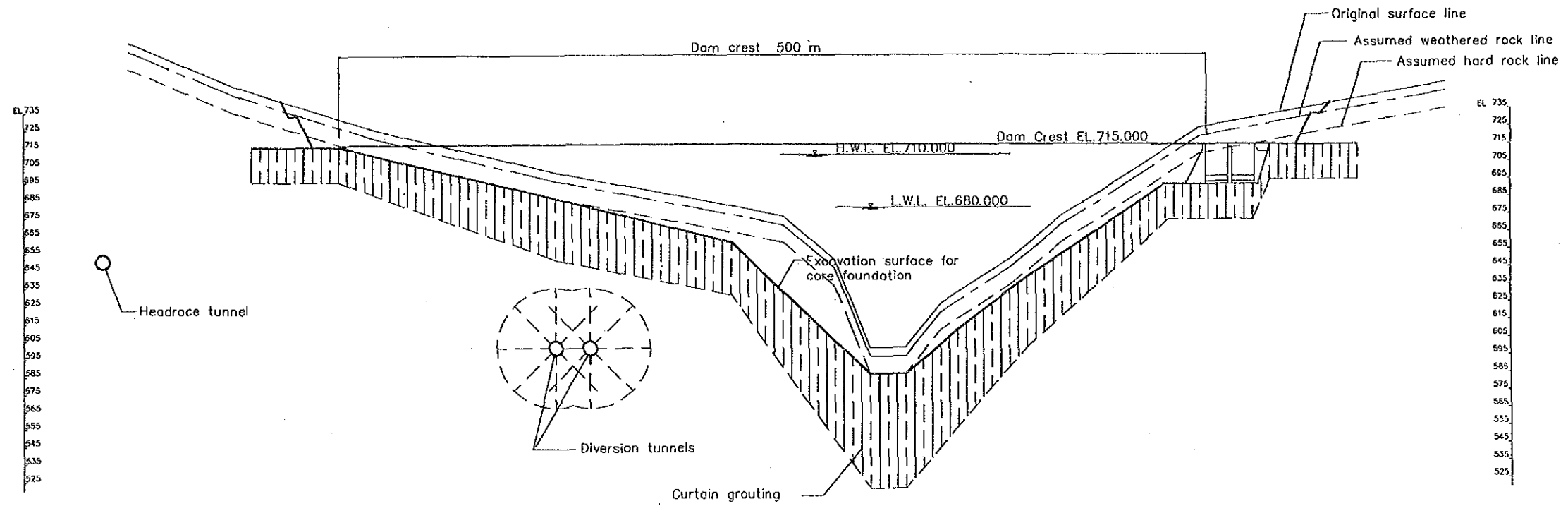
	THE REPUBLIC OF TURKEY ELEKTRİK İŞLERİ ETÜD İDARESİ GENEL MÜDÜRLÜĞÜ	ERMENEK HYDROELECTRIC POWER DEVELOPMENT PROJECT	TITLE A 23 I-C600 + 下流ナディレ計画 の概念図
		JAPAN INTERNATIONAL COOPERATION AGENCY	



SCALE 500 m

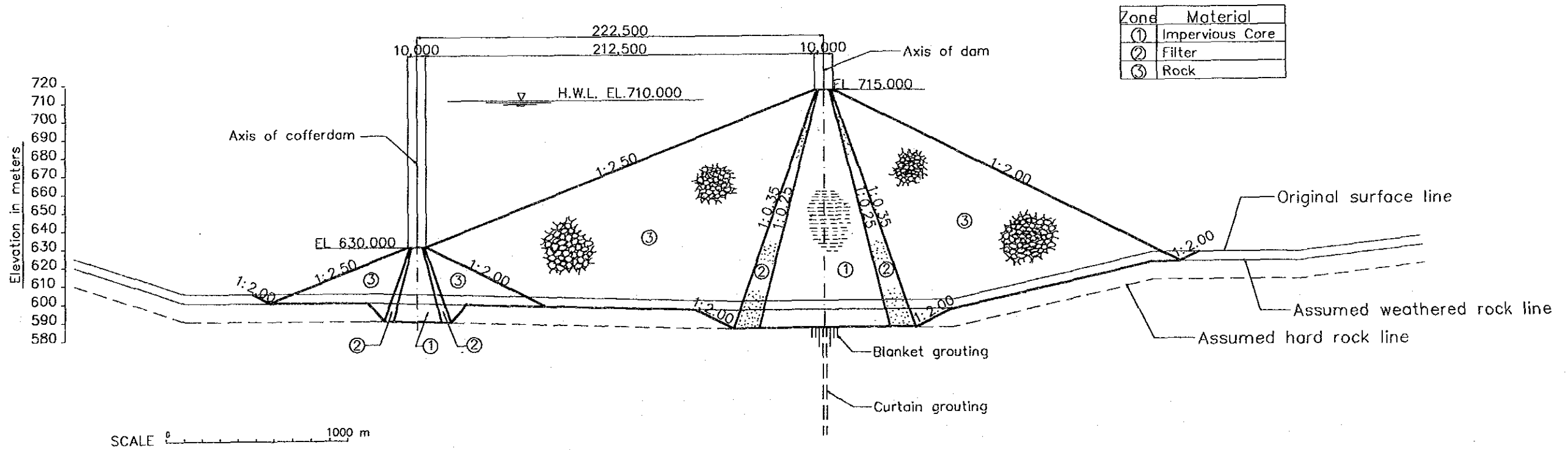
GENERAL PLAN

	THE REPUBLIC OF TURKEY ELEKTRİK İŞLERİ ETÜD İDARESİ GENEL MÜDÜRLÜĞÜ	ERMENEK HYDROELECTRIC POWER DEVELOPMENT PROJECT JAPAN INTERNATIONAL COOPERATION AGENCY	TITLE A 24 下流ナディレダム、平面図

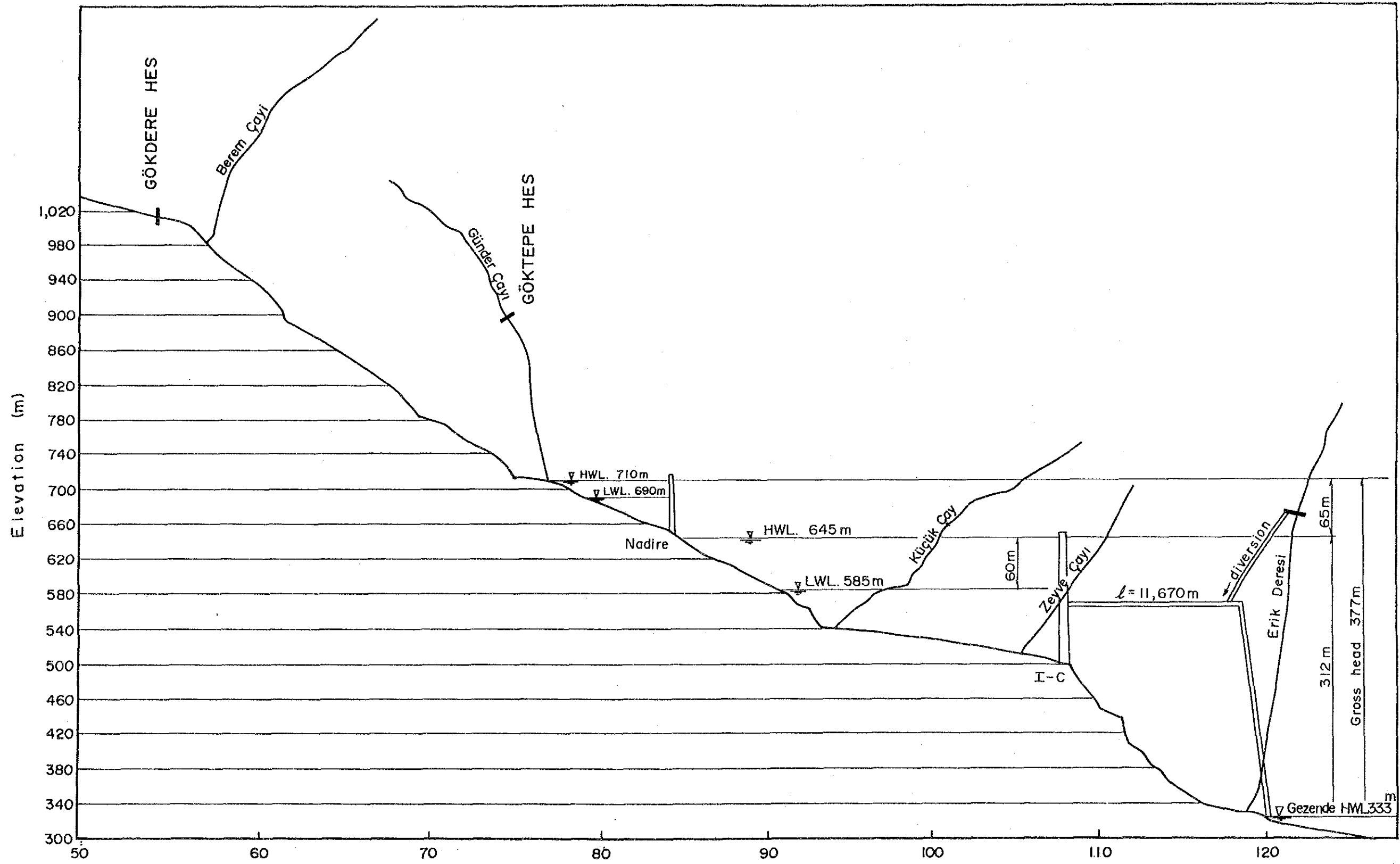


SCALE 0 100 m


DAM PROFILE

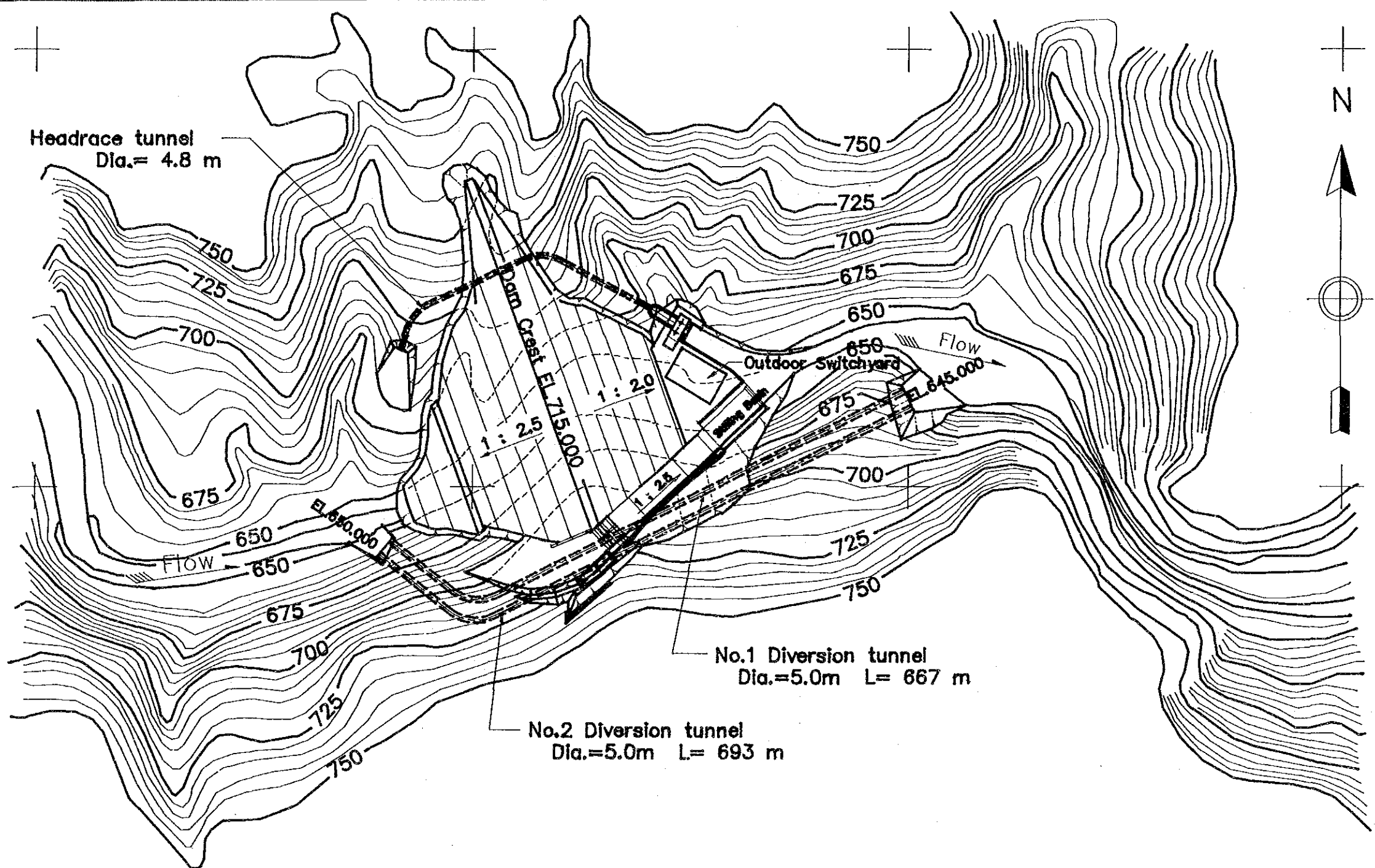


SCALE 0 1000 m




Distance from Basin Boundary (km)

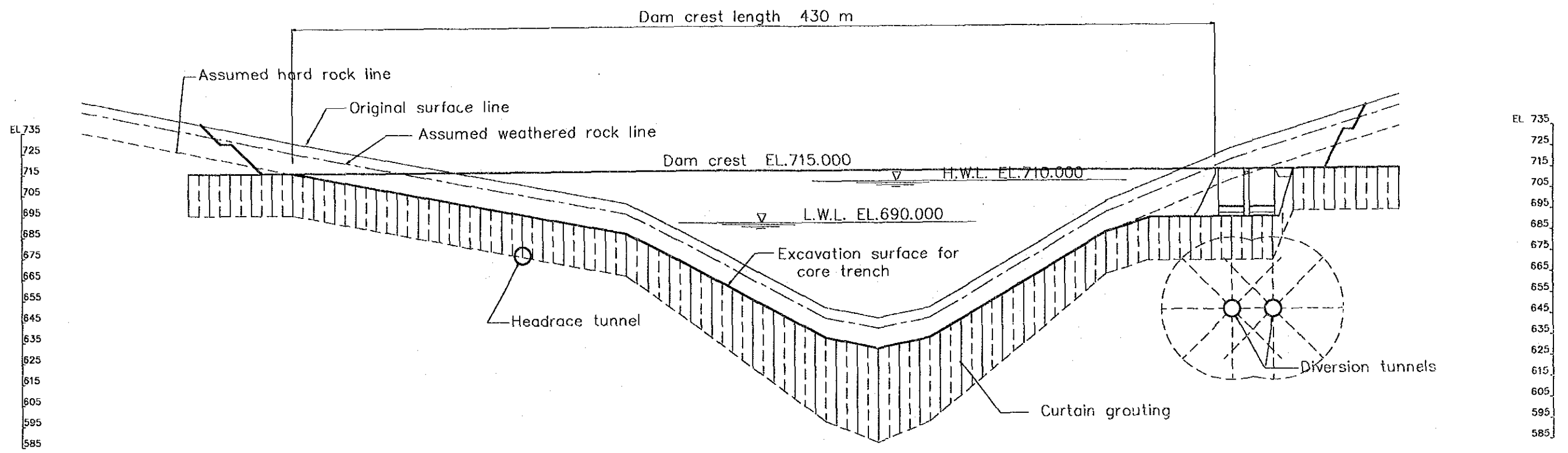
	THE REPUBLIC OF TURKEY ELEKTRİK İŞLERİ ETÜD İDARESİ GENEL MÜDÜRLÜĞÜ	ERMENEK HYDROELECTRIC POWER DEVELOPMENT PROJECT	TITLE A 26 I-C650 + 上流ナディレ計画 の概念図
		JAPAN INTERNATIONAL COOPERATION AGENCY	



SCALE 0 500 M

GENERAL PLAN

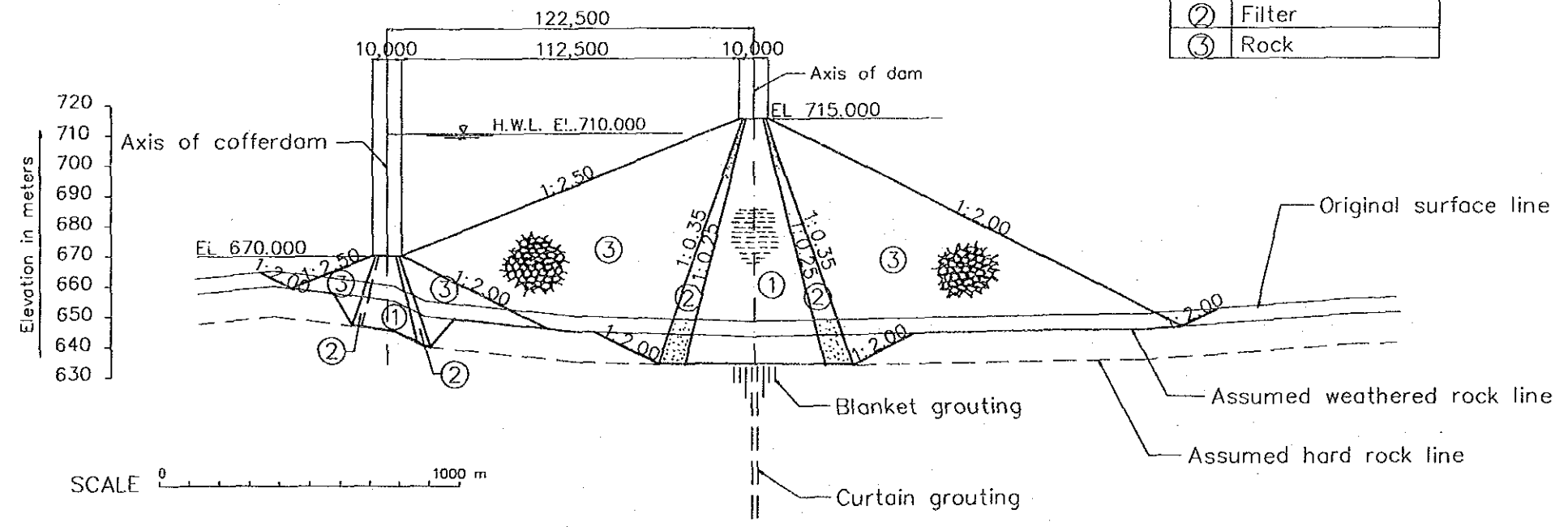
	THE REPUBLIC OF TURKEY ELEKTRİK İŞLERİ ETÜD İDARESİ GENEL MÜDÜRLÜĞÜ	ERMENEK HYDROELECTRIC POWER DEVELOPMENT PROJECT	TITLE A 27 上流ナディレダム、平面図
	JAPAN INTERNATIONAL COOPERATION AGENCY		




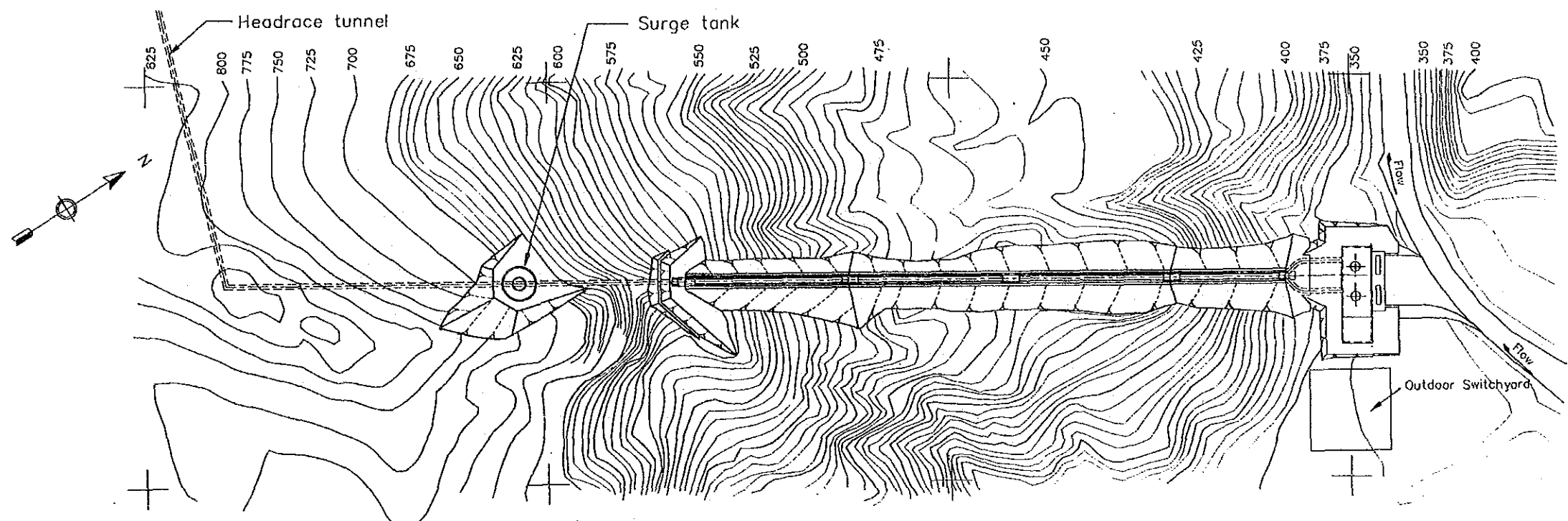
SCALE 0 100 m

DAM PROFILE

Zone	Material
①	Impervious Core
②	Filter
③	Rock

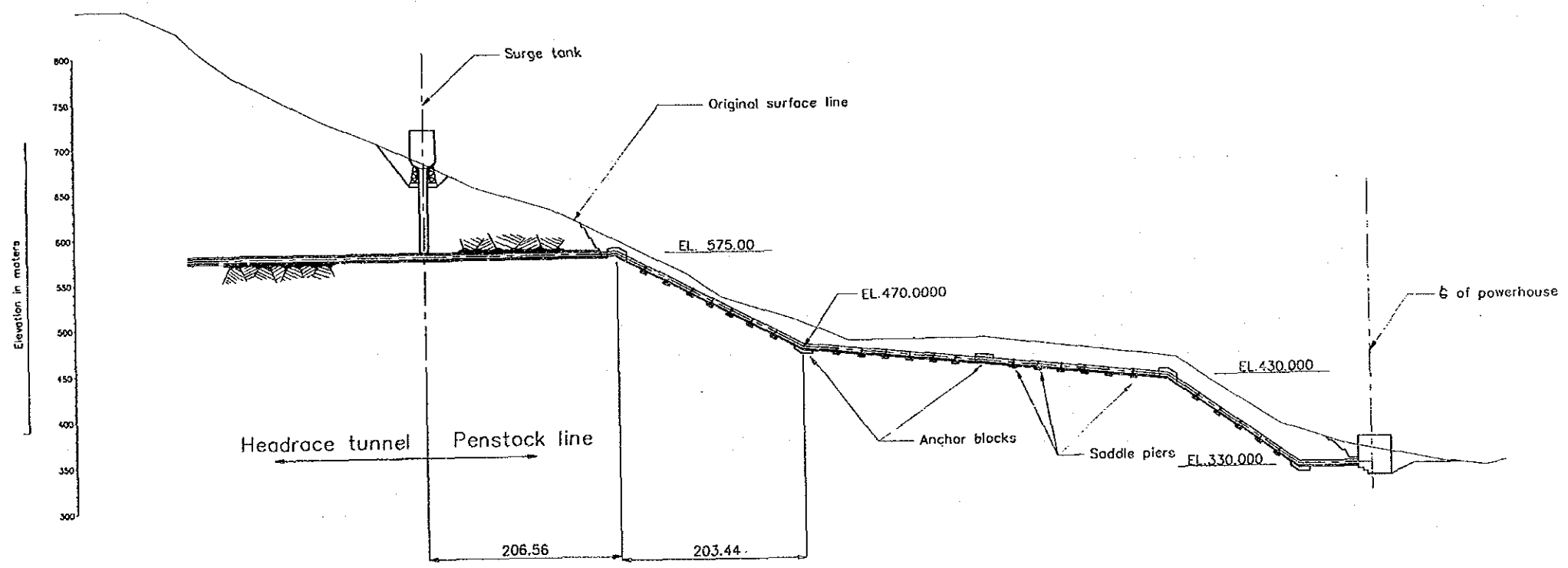


	THE REPUBLIC OF TURKEY ELEKTRİK İŞLERİ ETÜD İDARESİ GENEL MÜDÜRLÜĞÜ	ERMENEK HYDROELECTRIC POWER DEVELOPMENT PROJECT JAPAN INTERNATIONAL COOPERATION AGENCY	TITLE A 28 上流ナディレダム、縦横断面図




SCALE 0 100 m

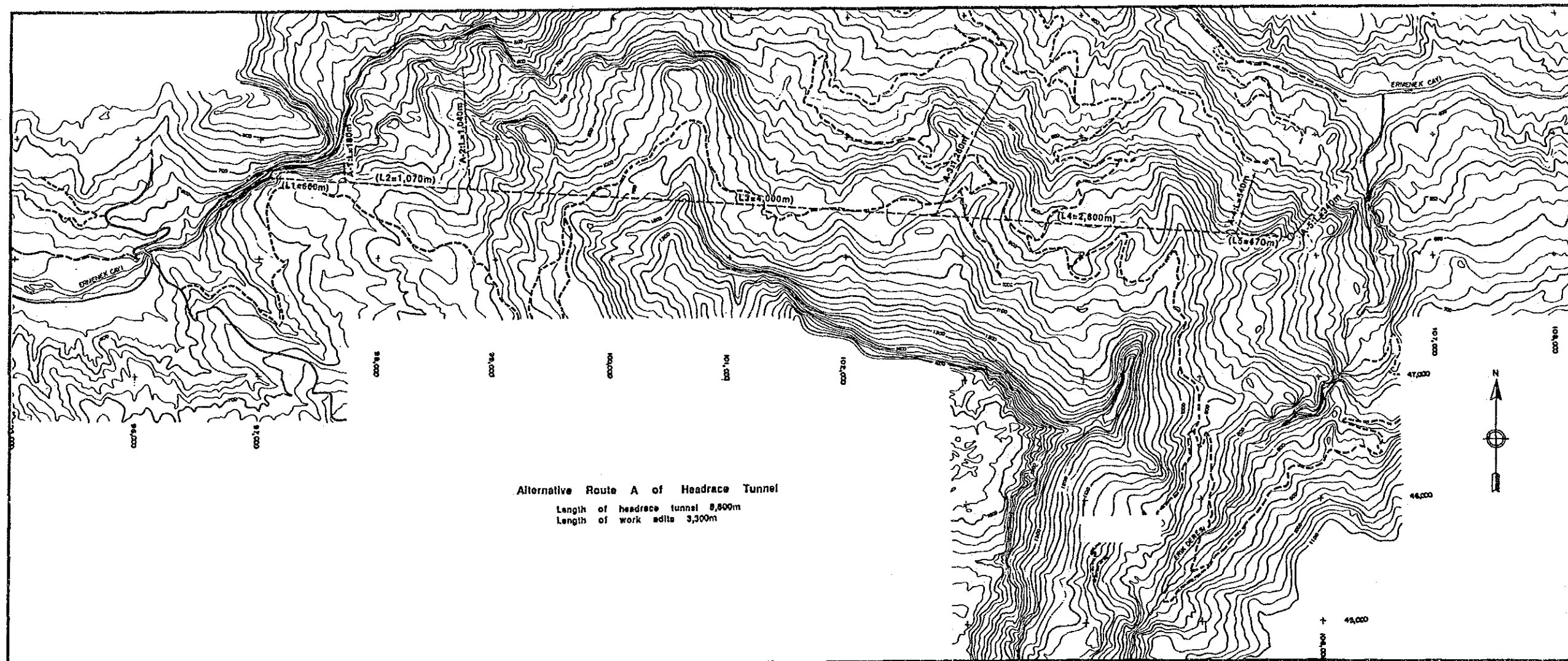
PLAN




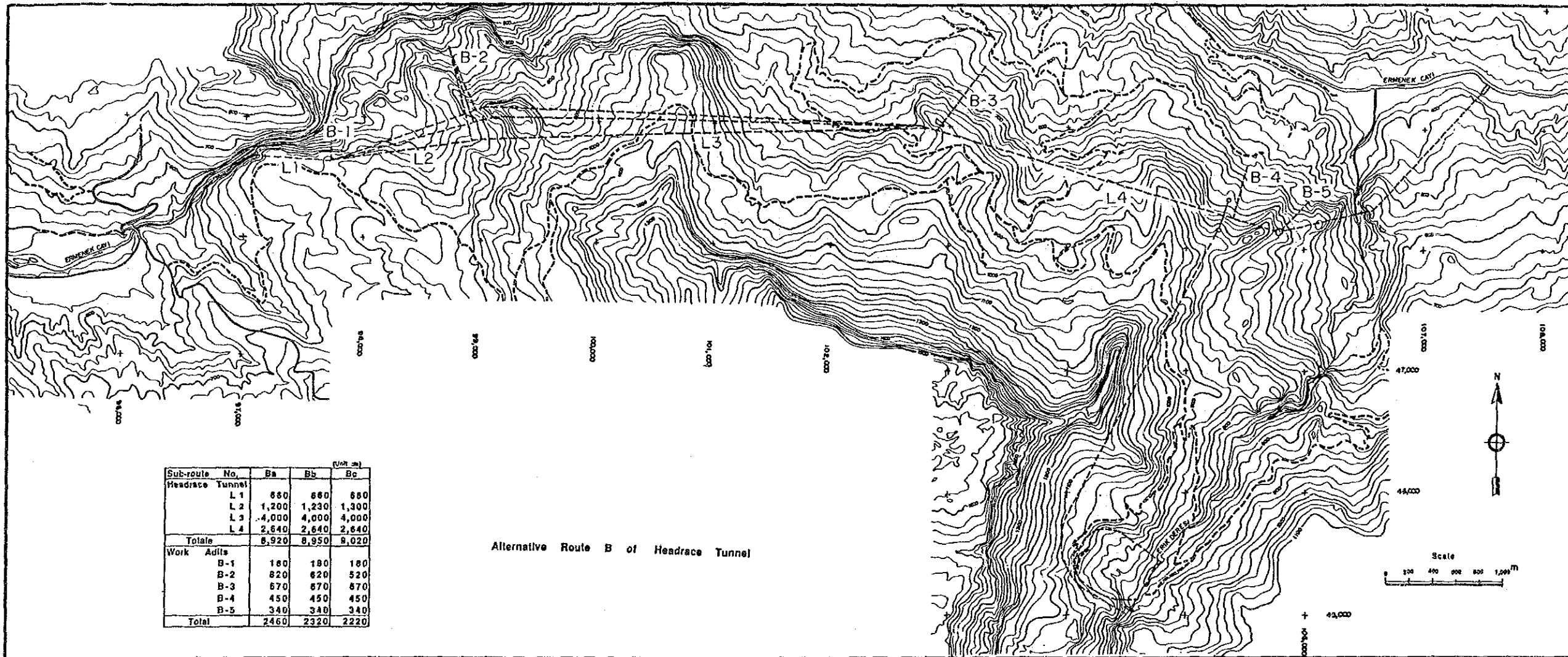
SCALE 0 100 m

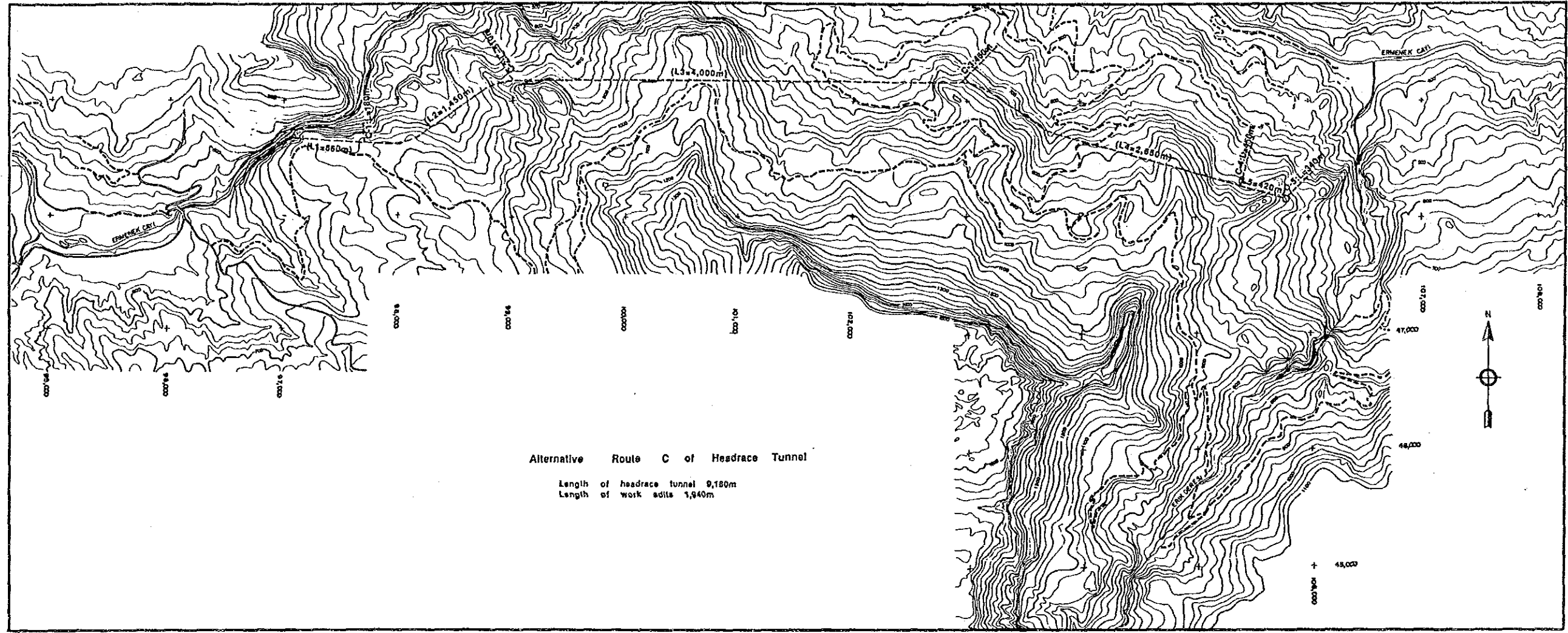
PROFILE


	THE REPUBLIC OF TURKEY ELEKTRİK İŞLERİ ETÜD İDARESİ GENEL MÜDÜRLÜĞÜ	ERMENEK HYDROELECTRIC POWER DEVELOPMENT PROJECT	TITLE A 29 地表式鉄管路：発電所、 平面図、縦断面図
	JAPAN INTERNATIONAL COOPERATION AGENCY		



	THE REPUBLIC OF TURKEY ELEKTRİK İŞLERİ ETÜD İDARESİ GENEL MÜDÜRLÜĞÜ	ERMENEK HYDROELECTRIC POWER DEVELOPMENT PROJECT JAPAN INTERNATIONAL COOPERATION AGENCY	TITLE A 30 導水路トンネルの代替ルートA





	THE REPUBLIC OF TURKEY ELEKTRİK İŞLERİ ETÜD İDARESİ GENEL MÜDÜRLÜĞÜ	ERMENEK HYDROELECTRIC POWER DEVELOPMENT PROJECT	TITLE A 32
		JAPAN INTERNATIONAL COOPERATION AGENCY	導水路トンネルの代替ルートC