

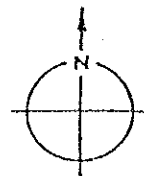
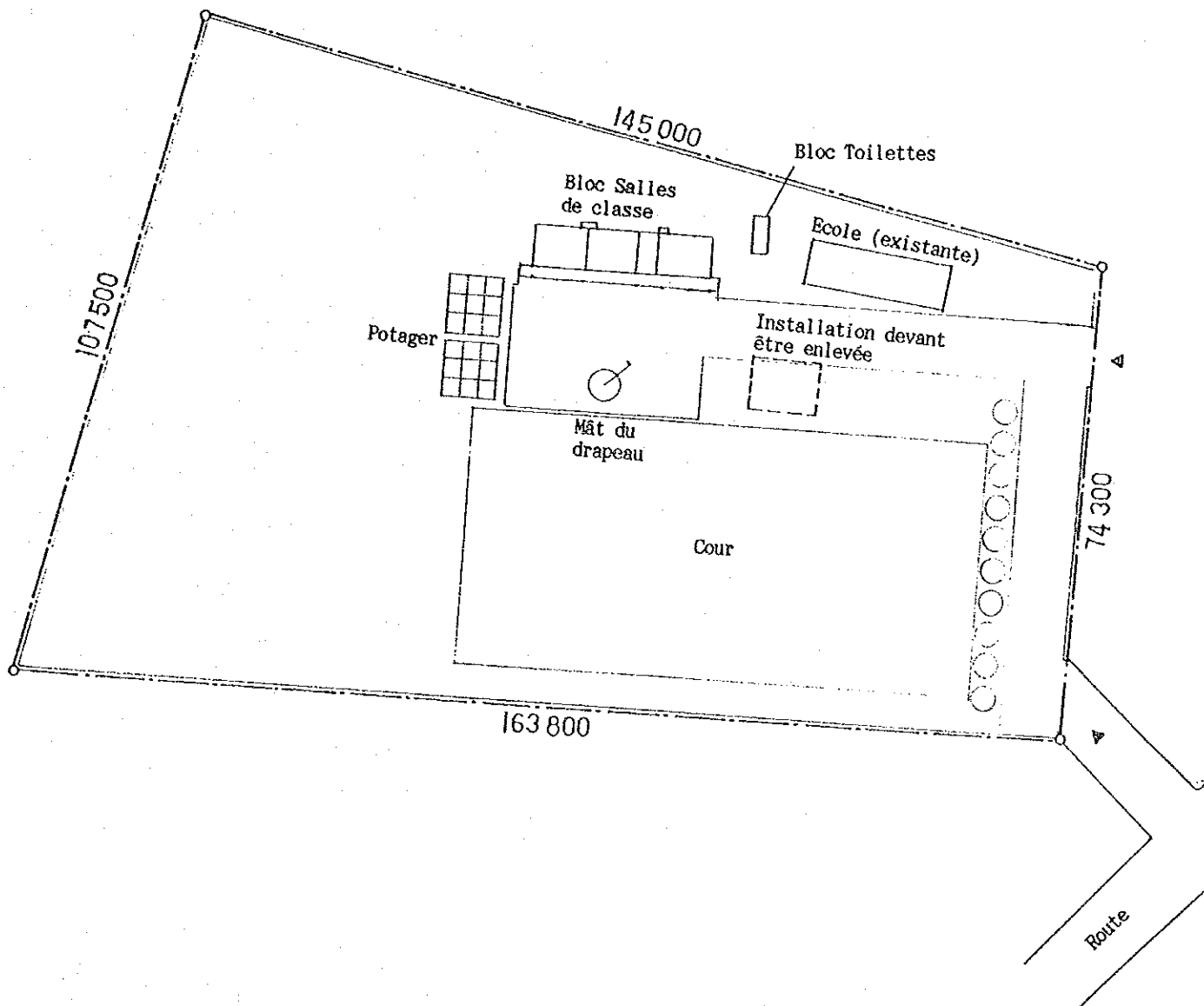
Document annexe 25 Plans d'implantation des sites

Préfecture de Kindia

No 2 Bokaria

Surface du terrain : 1,3837 ha

Nom de construction	Surface (m ²)
1 Salles de classe (3 classes)	228,48
Type rural	
2 Toilettes	9,45
Total	237,93

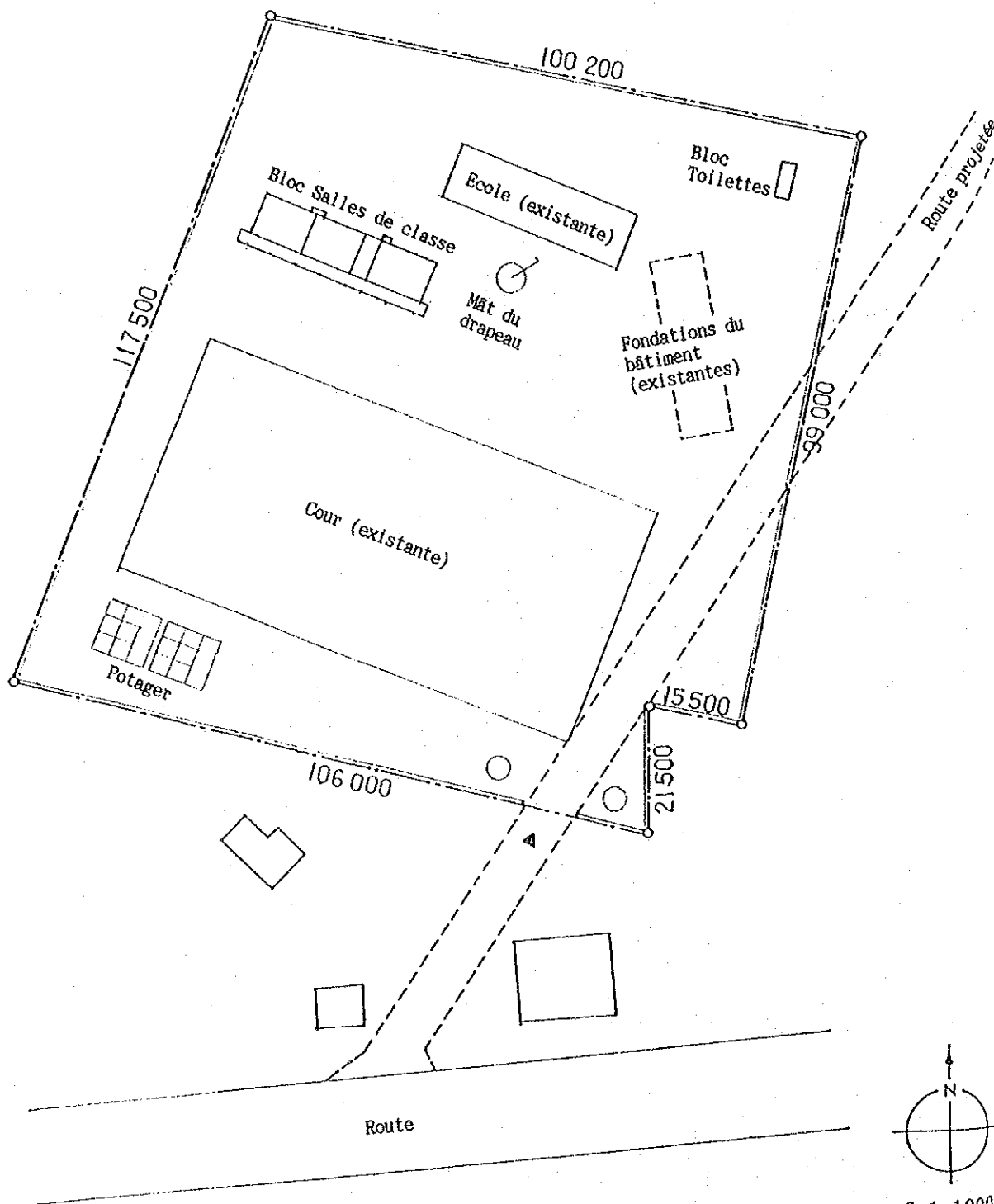


Préfecture de Kindia

No 3 Damakania

Surface du terrain : 1,2600 ha

Nom de construction	Surface (m ²)
1 Salles de classe (3 classes) Type urbain	283,68
2 Toilettes	9,45
Total	293,13

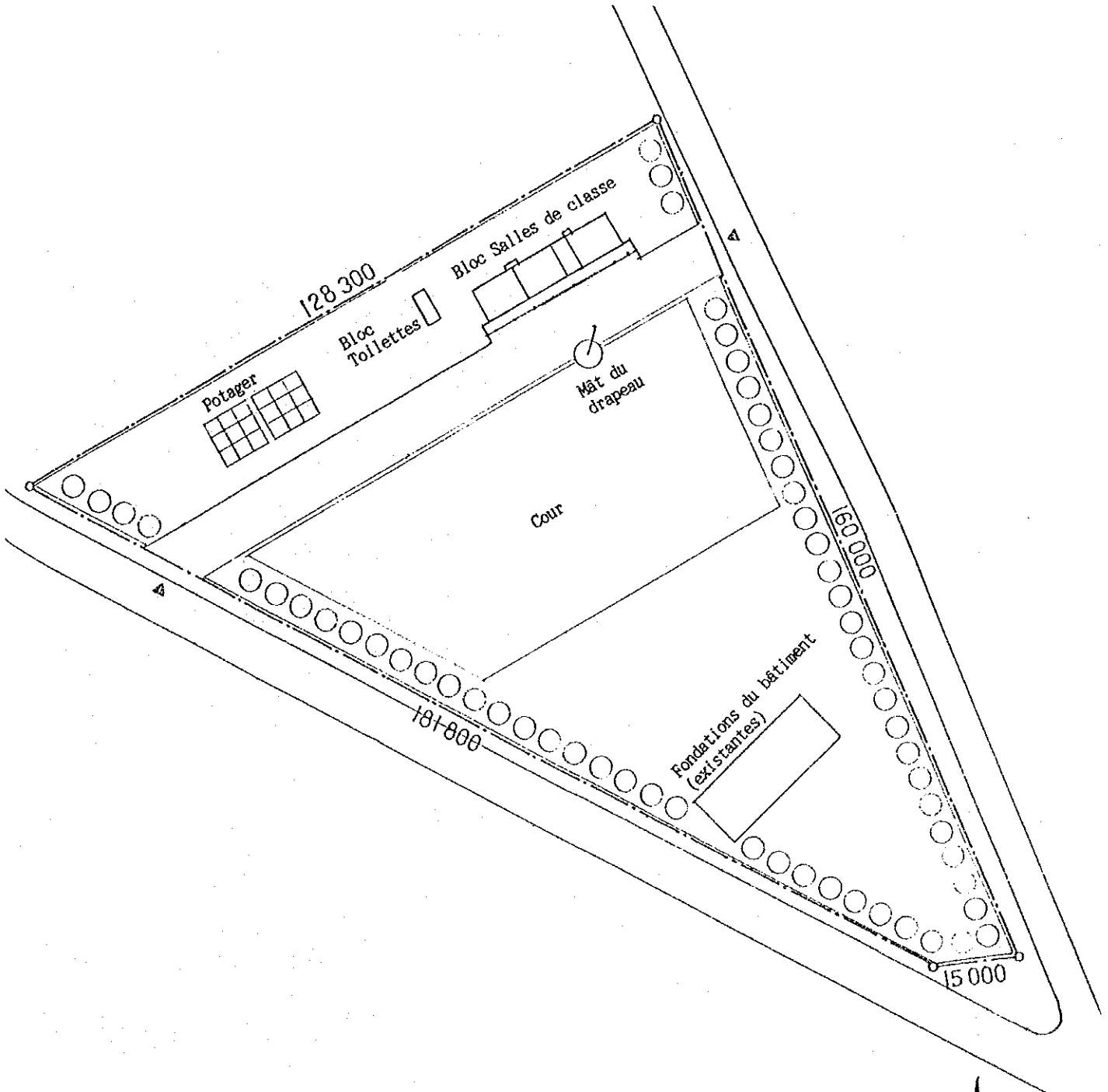


Préfecture de Kindia

No 4 Kinyaya

Surface du terrain : 1,1194 ha

Nom de construction	Surface (m ²)
1 Salles de classe (3 classes)	228,48
Type rural	
2 Toilettes	9,45
Total	237,93

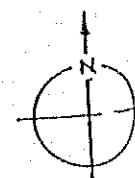
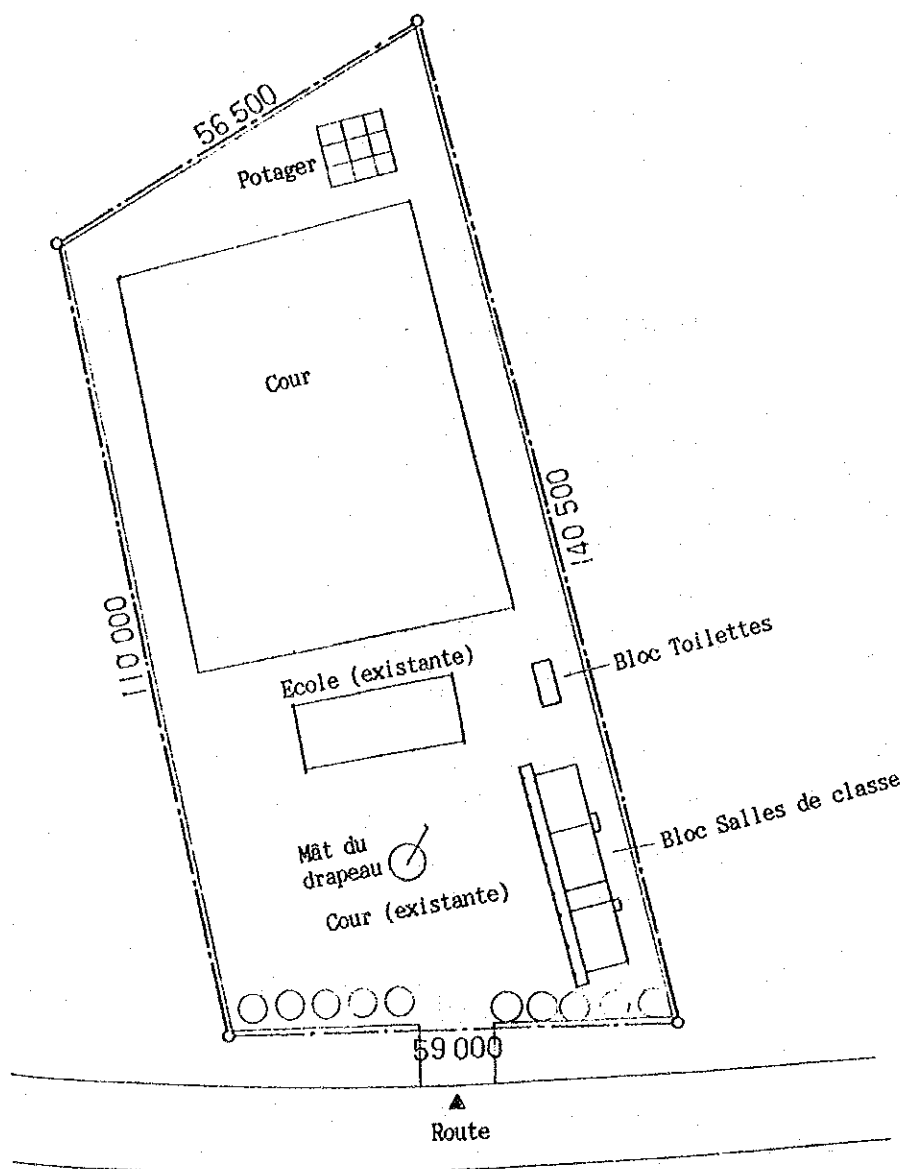


Préfecture de Kindia

No 5 Gbikily

Surface du terrain : 0,6950 ha

Nom de construction	Surface (m ²)
1 Salles de classe (3 classes)	228,48
Type rural	
2 Toilettes	9,45
Total	237,93

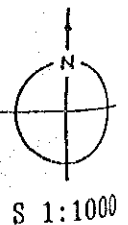
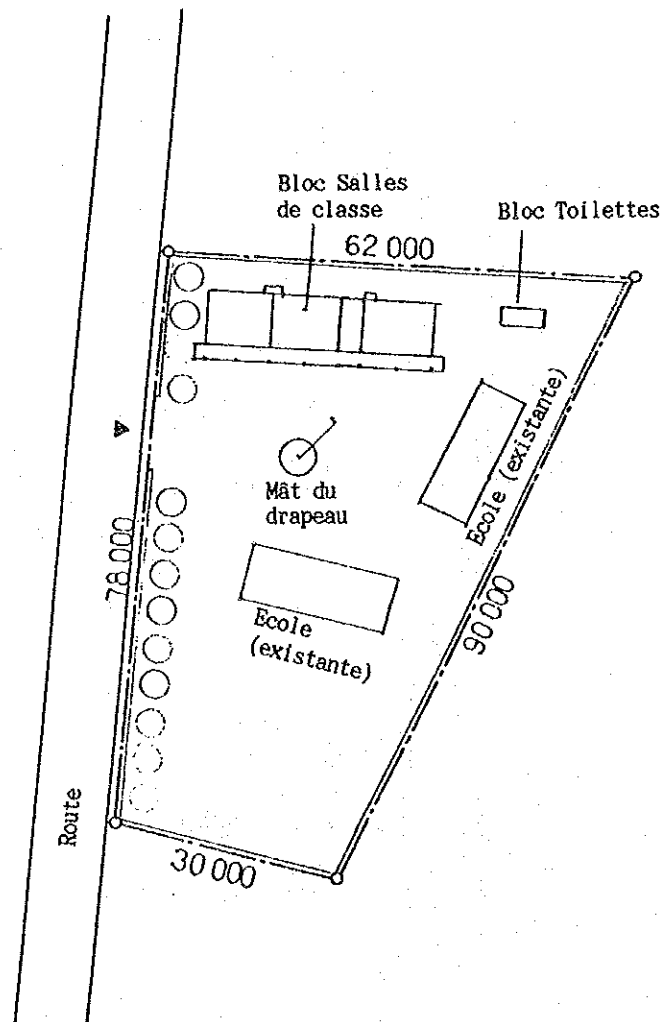


Préfecture de Coyah

No 7 Sanoyah

Surface du terrain : 0,3588 ha

Non de construction	Surface (m ²)
1 Salles de classe (3 classes) Type urbain	283,68
2 Toilettes	9,45
Total	293,13

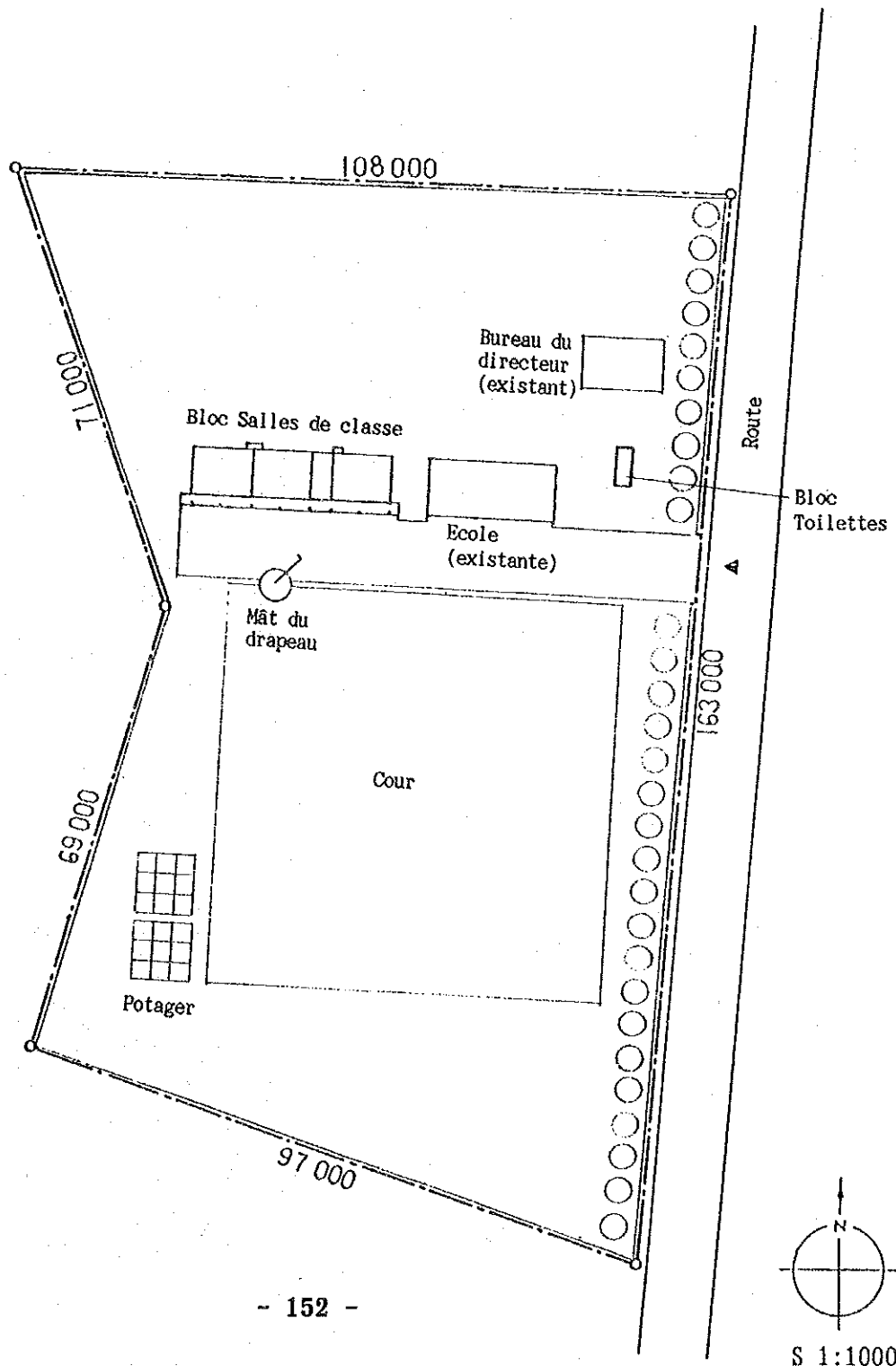


Préfecture de Coyah

No 8 Kountia

Surface du terrain : 1,4670 ha

Nom de construction	Surface (m ²)
1 Salles de classe (3 classes) Type urbain	283,68
2 Toilettes	9,45
Total	293,13

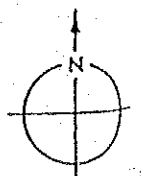
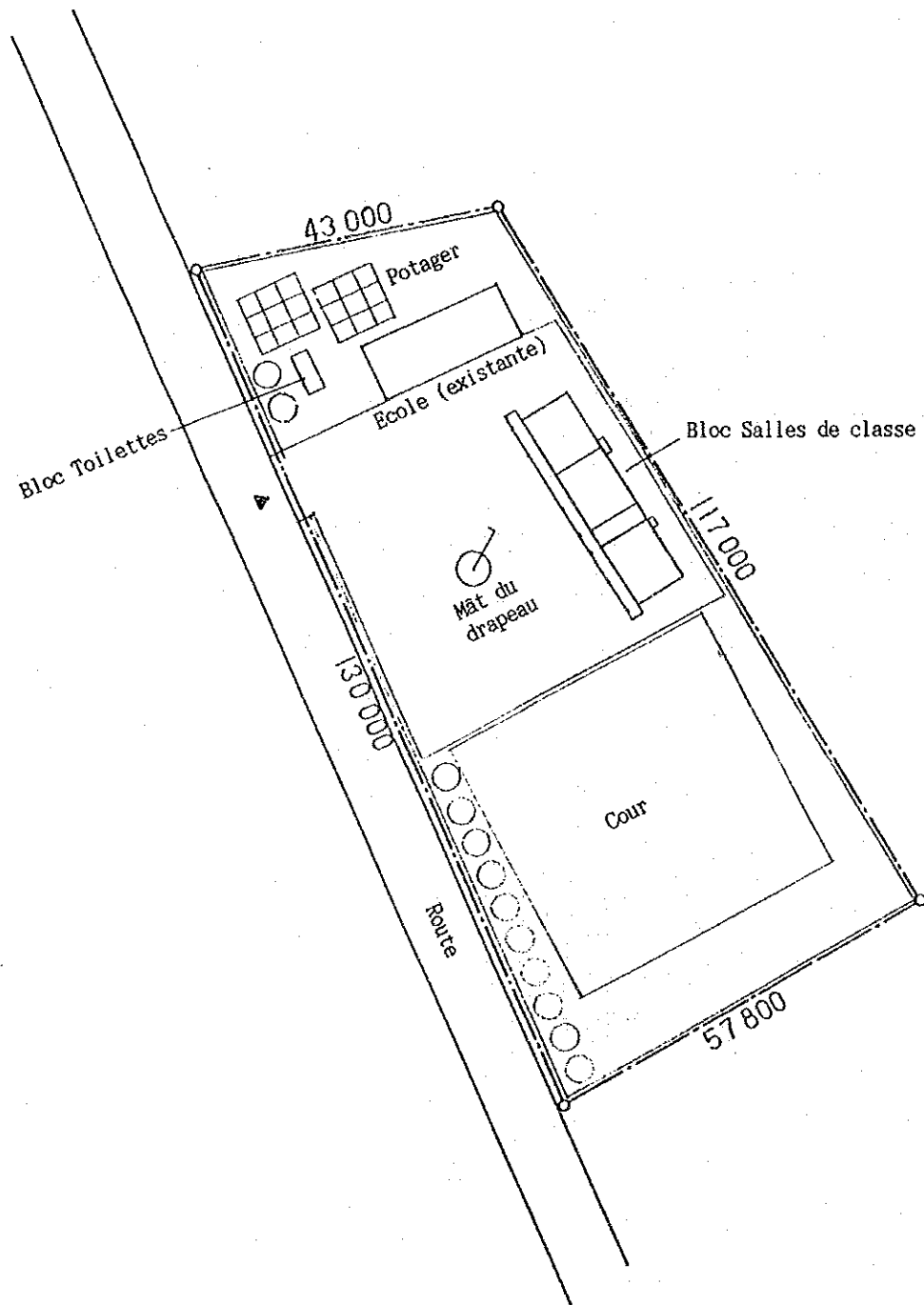


Préfecture de Coyah

No 9 Wonkifong

Surface du terrain : 0,7064 ha

Non de construction	Surface (m ²)
1 Salles de classe (3 classes) Type urbain	283,68
2 Toilettes	9,45
Total	293,13

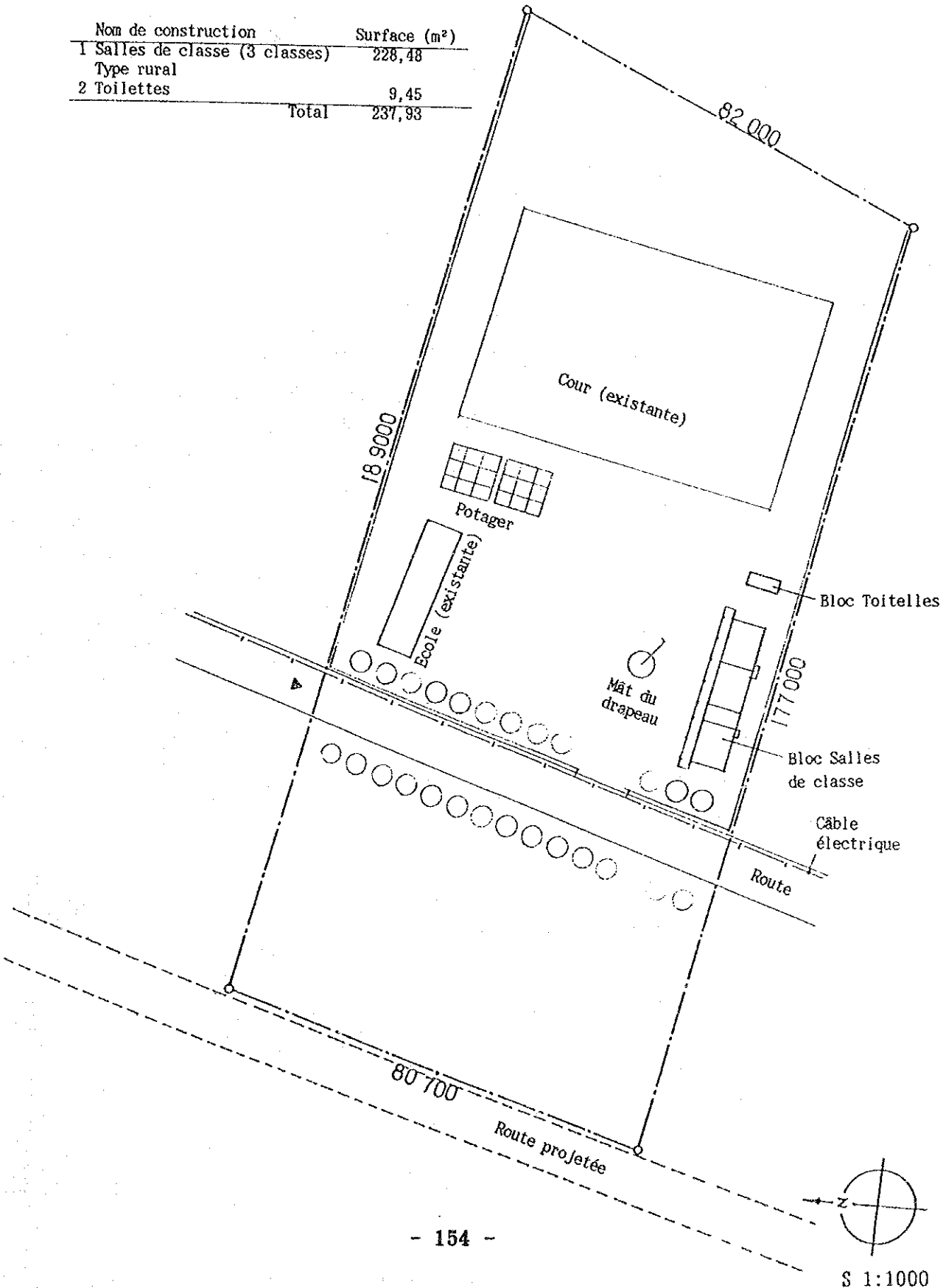


Préfecture de Coyah

No 10 Toguiron

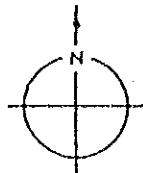
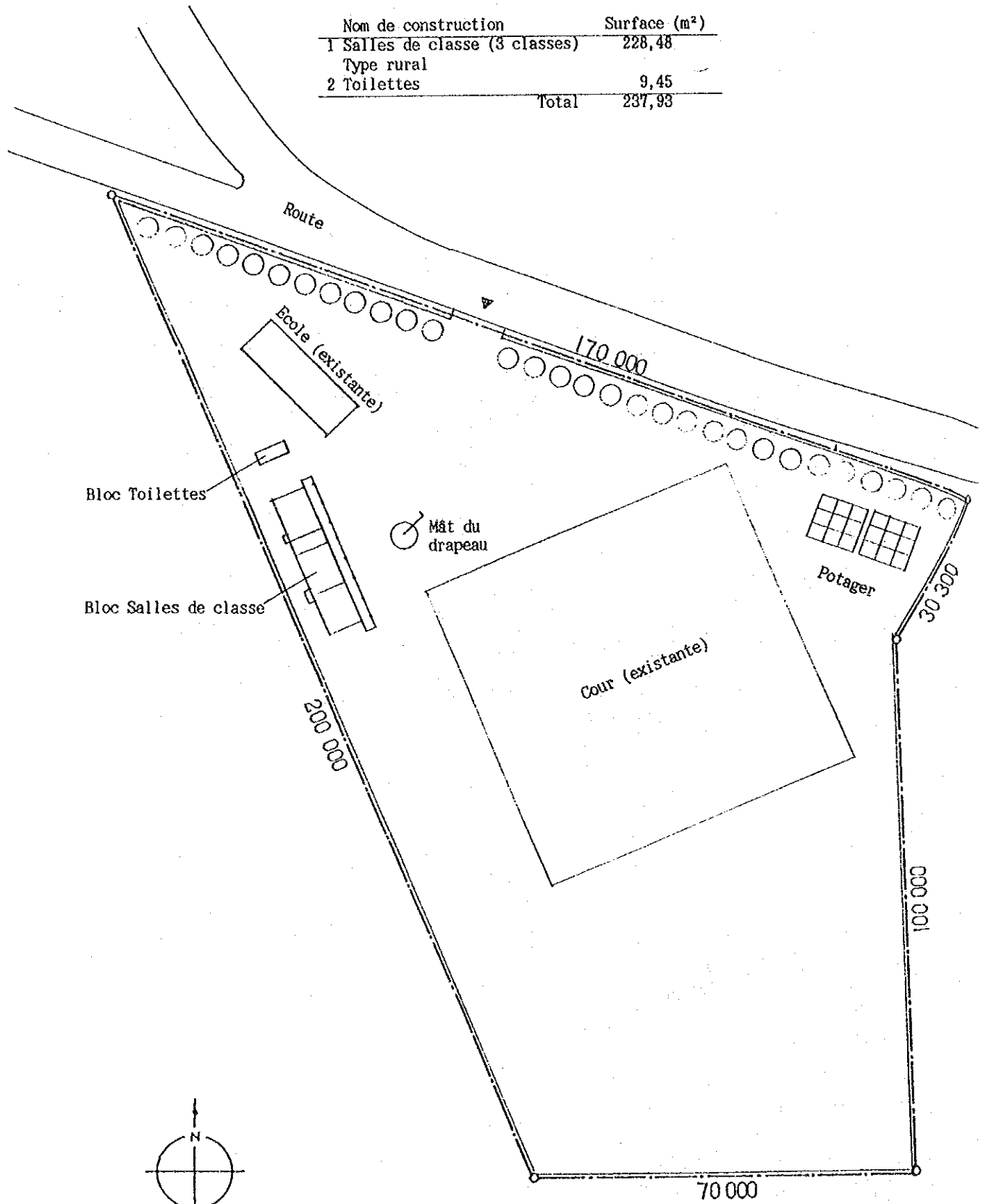
Surface du terrain : 1,4685 ha

Nom de construction	Surface (m ²)
1 Salles de classe (3 classes)	228,48
Type rural	
2 Toilettes	9,45
Total	237,93



Préfecture de Coyah
 No 11 Kiriyah
 Surface du terrain : 1,5350 ha

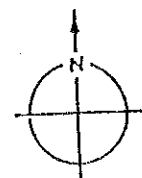
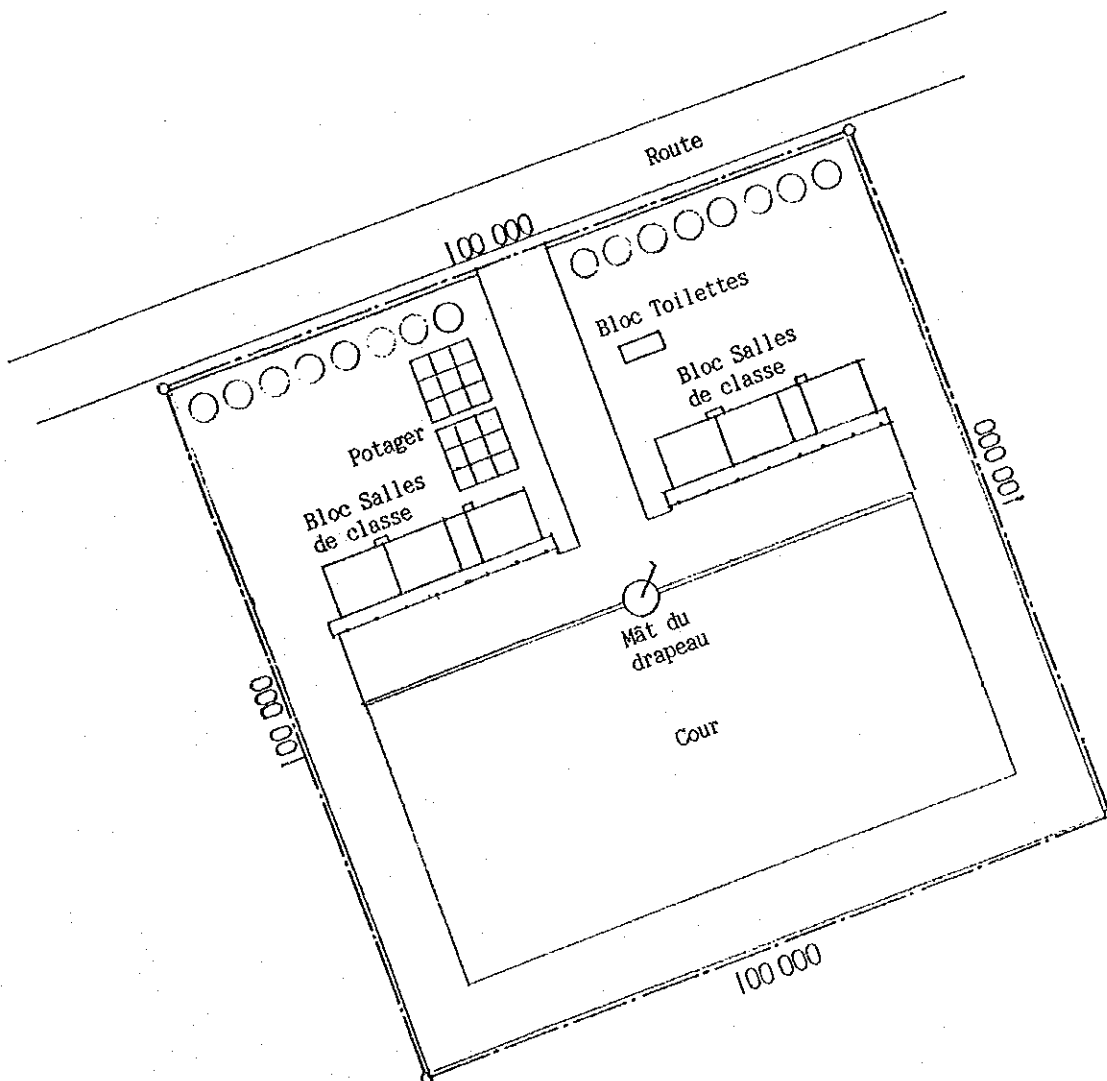
Nom de construction	Surface (m ²)
1 Salles de classe (3 classes)	228,48
Type rural	
2 Toilettes	9,45
Total	237,93



§ 1:1000

Préfecture de Forecariah
 No 12 Maférinya Centre
 Surface du terrain : 1,000 ha

Non de construction	Surface (m ²)
1 Salles de classe (3 classes x 2)	567,36
Type urbain	
2 Toilettes	9,45
Total	576,81

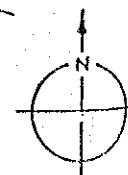
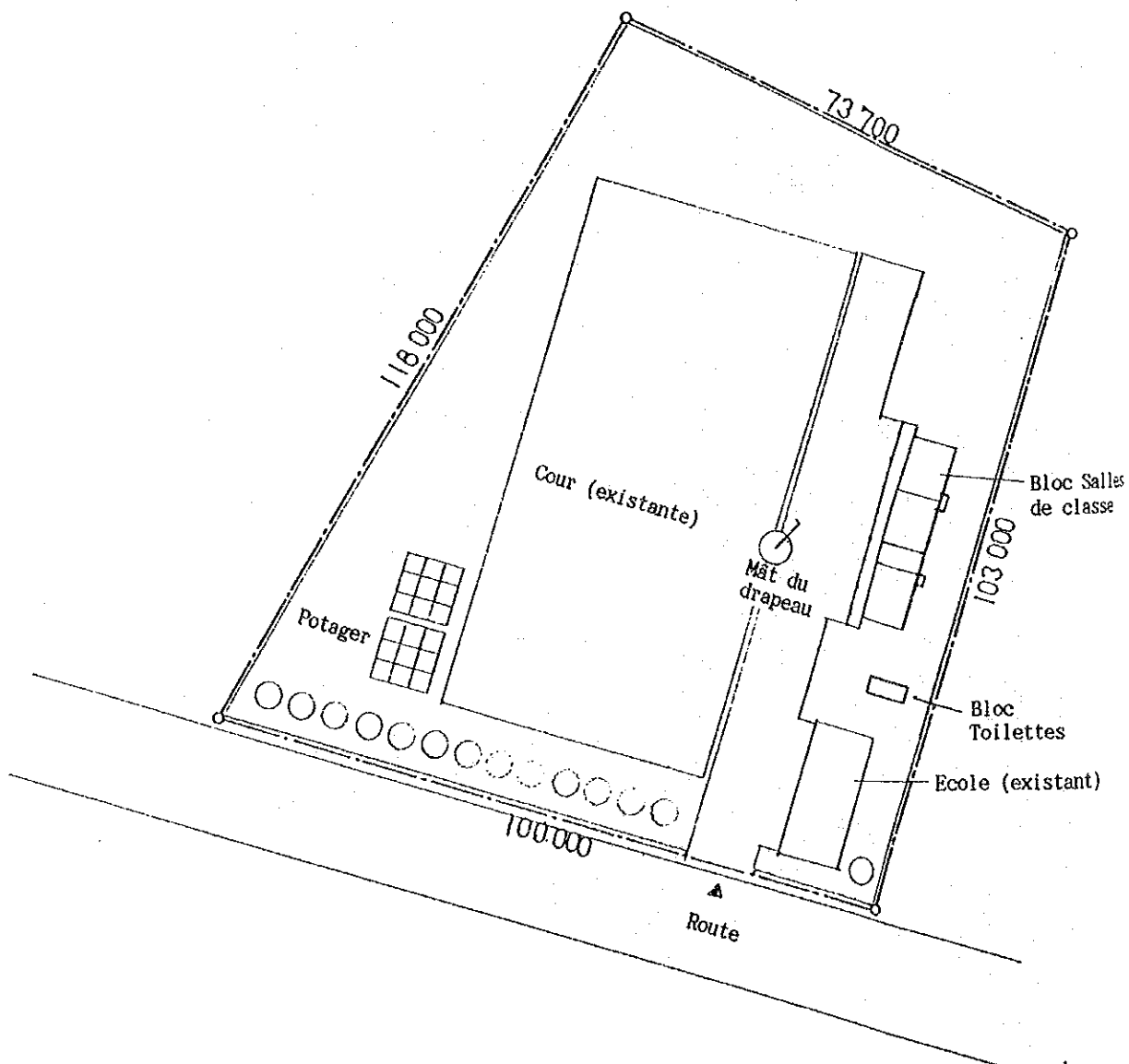


Préfecture de Forecariah

No 13 Pamelap

Surface du terrain : 0,9372 ha

Nom de construction	Surface (m ²)
1 Salles de classe (3 classes) Type rural	228,48
2 Toilettes	9,45
Total	237,93

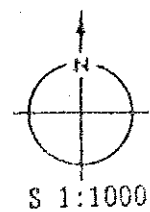
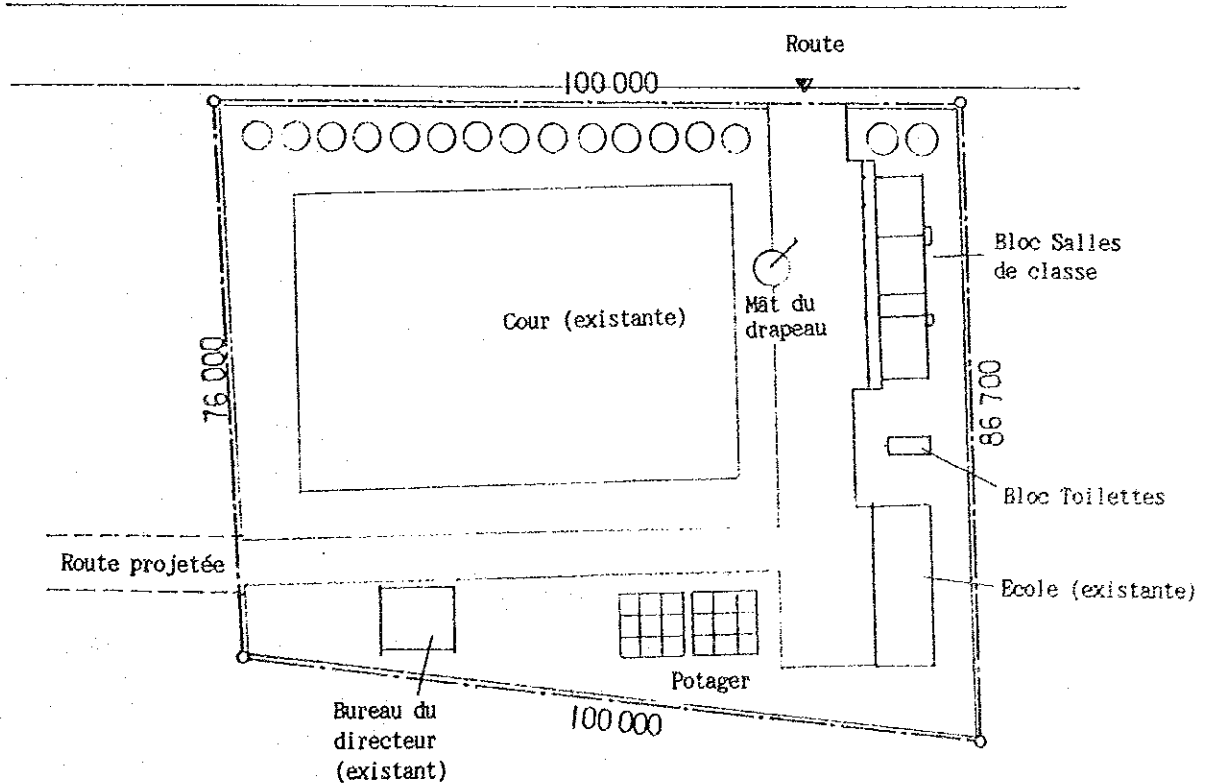


Préfecture de Forecariah

No 14 Bokaria

Surface du terrain : 0,8100 ha

Nom de construction	Surface (m ²)
1 Salles de classe (3 classes) Type rural	228,48
2 Toilettes	9,45
Total	237,93

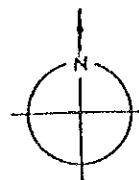
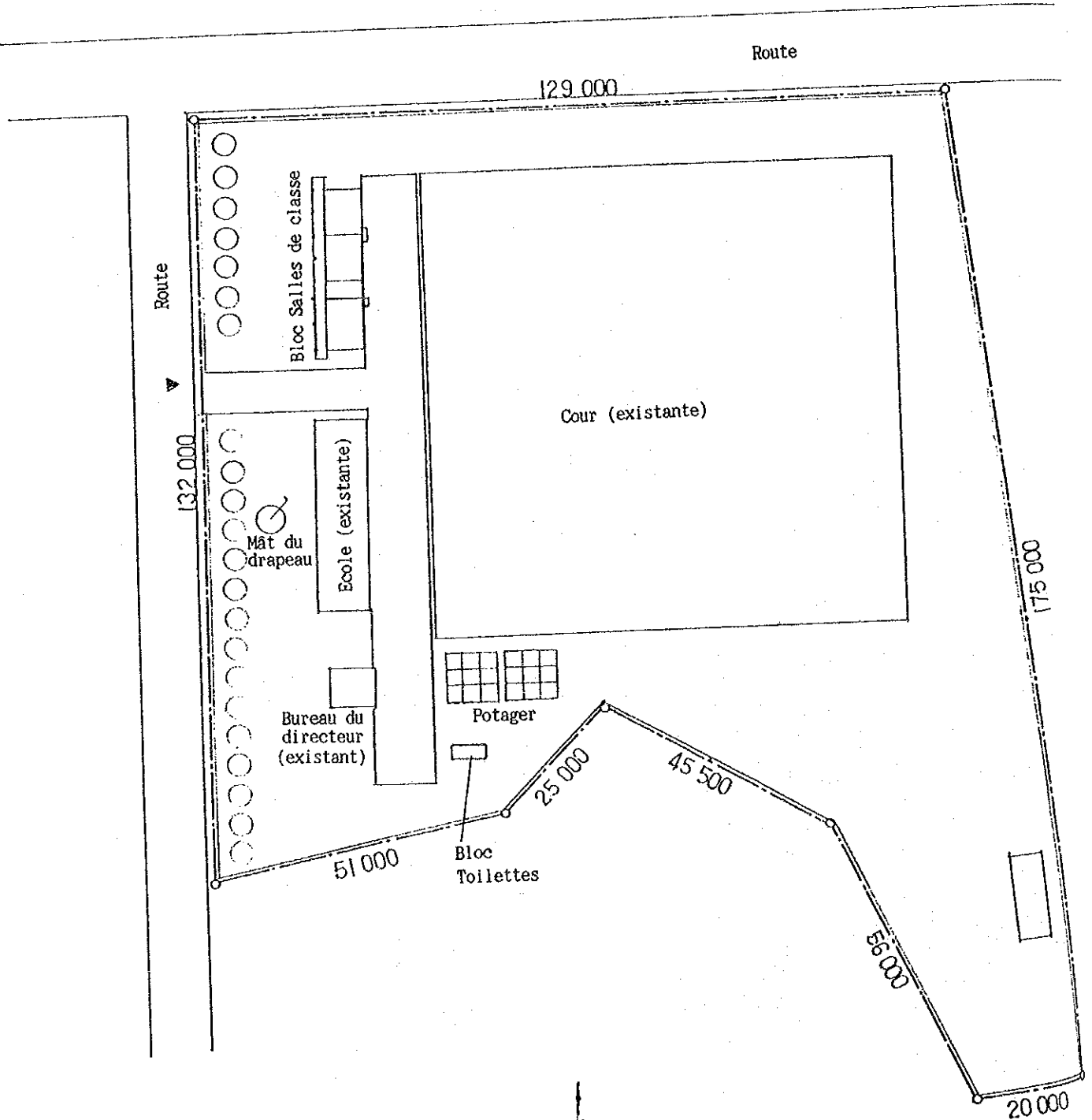


Préfecture de Dubreka

No 15 Tondon Centre

Surface du terrain : 1,7749 ha

Nom de construction	Surface (m ²)
1 Salles de classe (3 classes) Type rural	228,48
2 Toilettes	9,45
Total	237,93



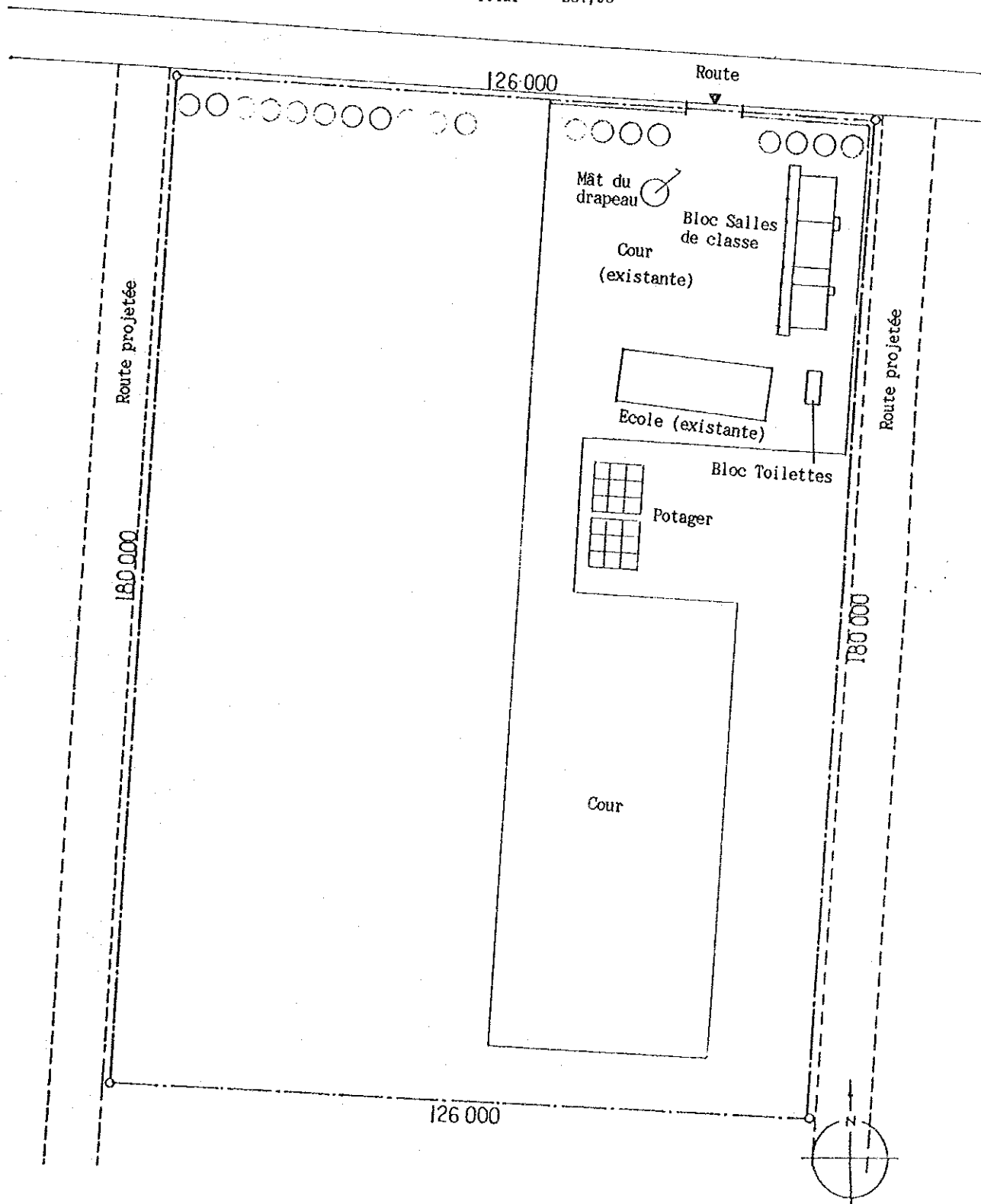
S 1:1000

Préfecture de Dubreka

No 16 Bady Centre

Surface du terrain : 2,2680 ha

Nom de construction	Surface (m ²)
1 Salles de classe (3 classes)	228,48
Type rural	
2 Toilettes	9,45
Total	237,93

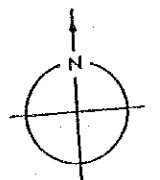
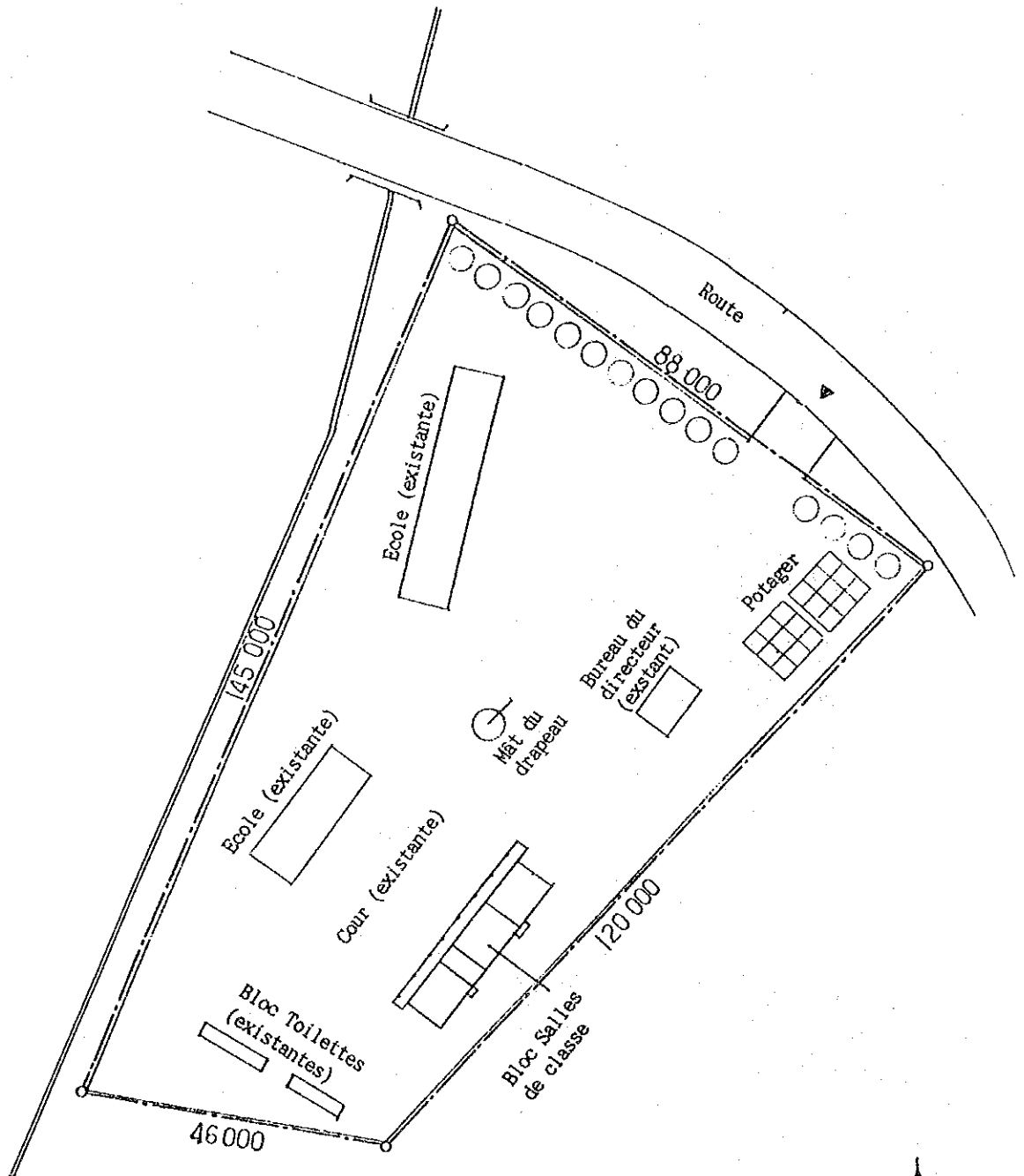


Préfecture de Dubreka

No 17 Negueah

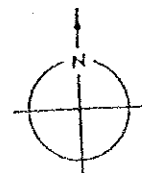
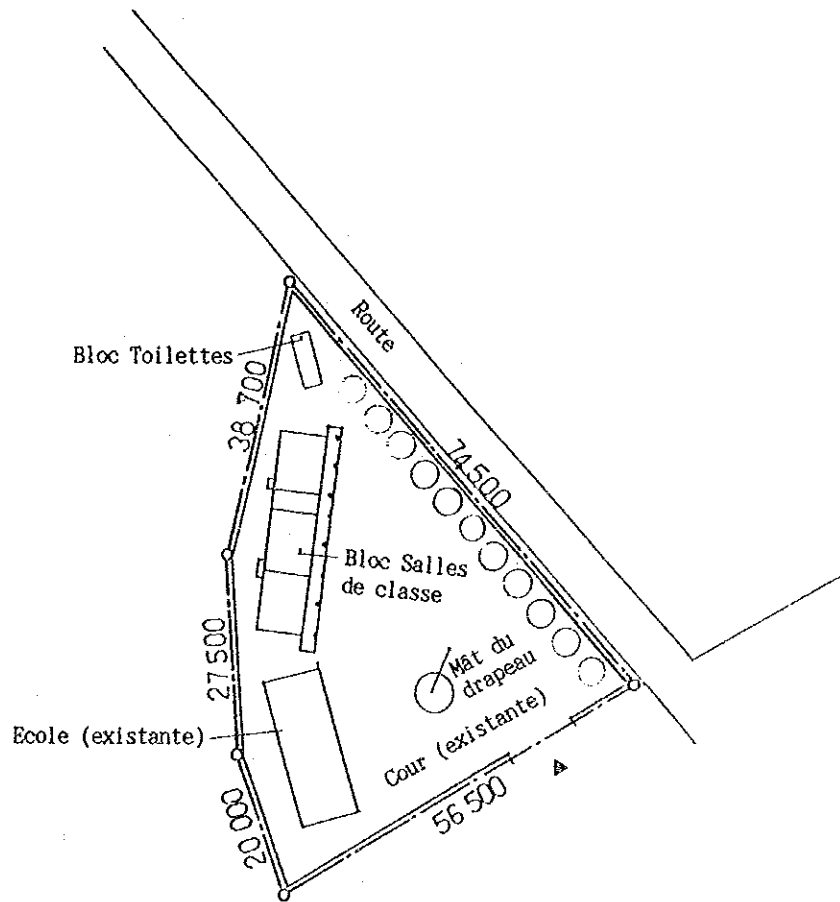
Surface du terrain : 0,8759 ha

Nom de construction	Surface (m ²)
1 Salles de classe (3 classes)	228,48
Type rural	
Total	228,48



Préfecture de Dubreka
 No 18 Konfonya
 Surface du terrain : 0,2574 ha

Nom de construction	Surface (m ²)
1 Salles de classe (3 classes) Type rural	228,48
2 Toilettes	9,45
Total	237,93

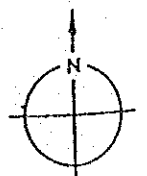
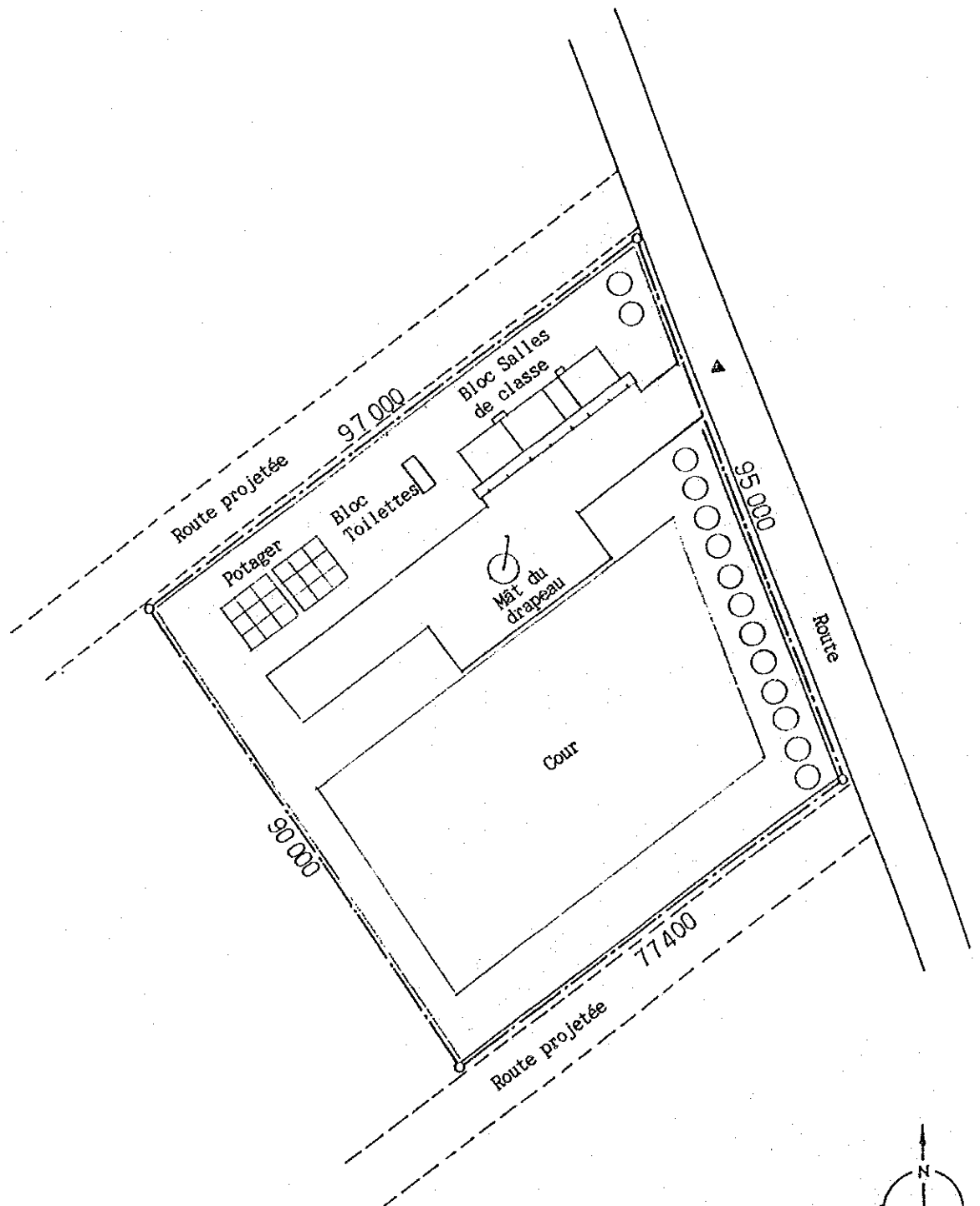


Préfecture de Labe

No 19 Toule

Surface du terrain : 0,7866 ha

Nom de construction	Surface (m ²)
1 Salles de classe (3 classes)	228,48
Type rural	
2 Toiletttes	9,45
Total	237,93

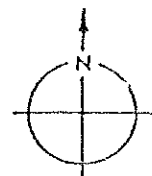
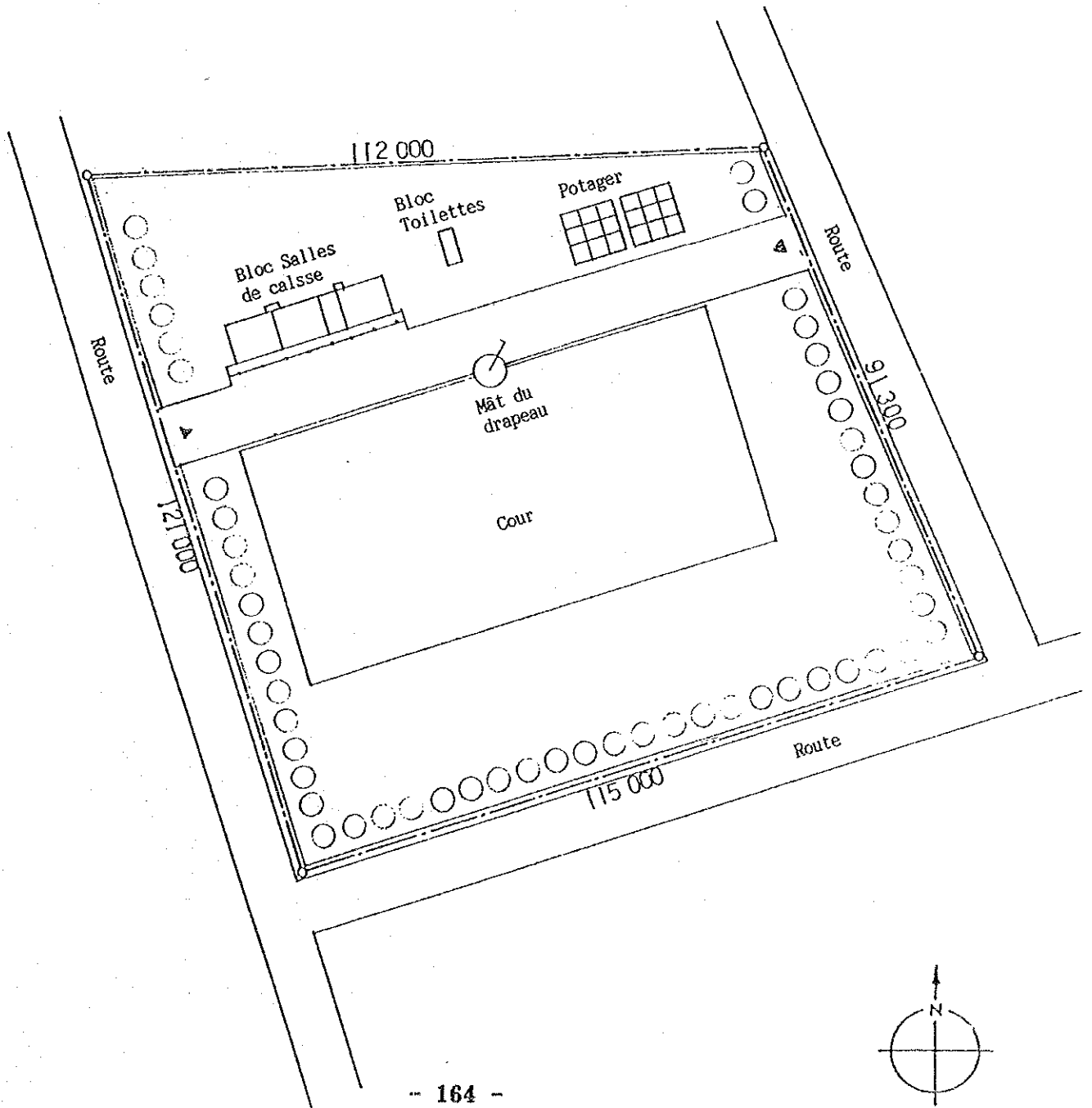


Préfecture de Labe

No 20 Kata

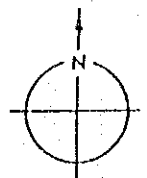
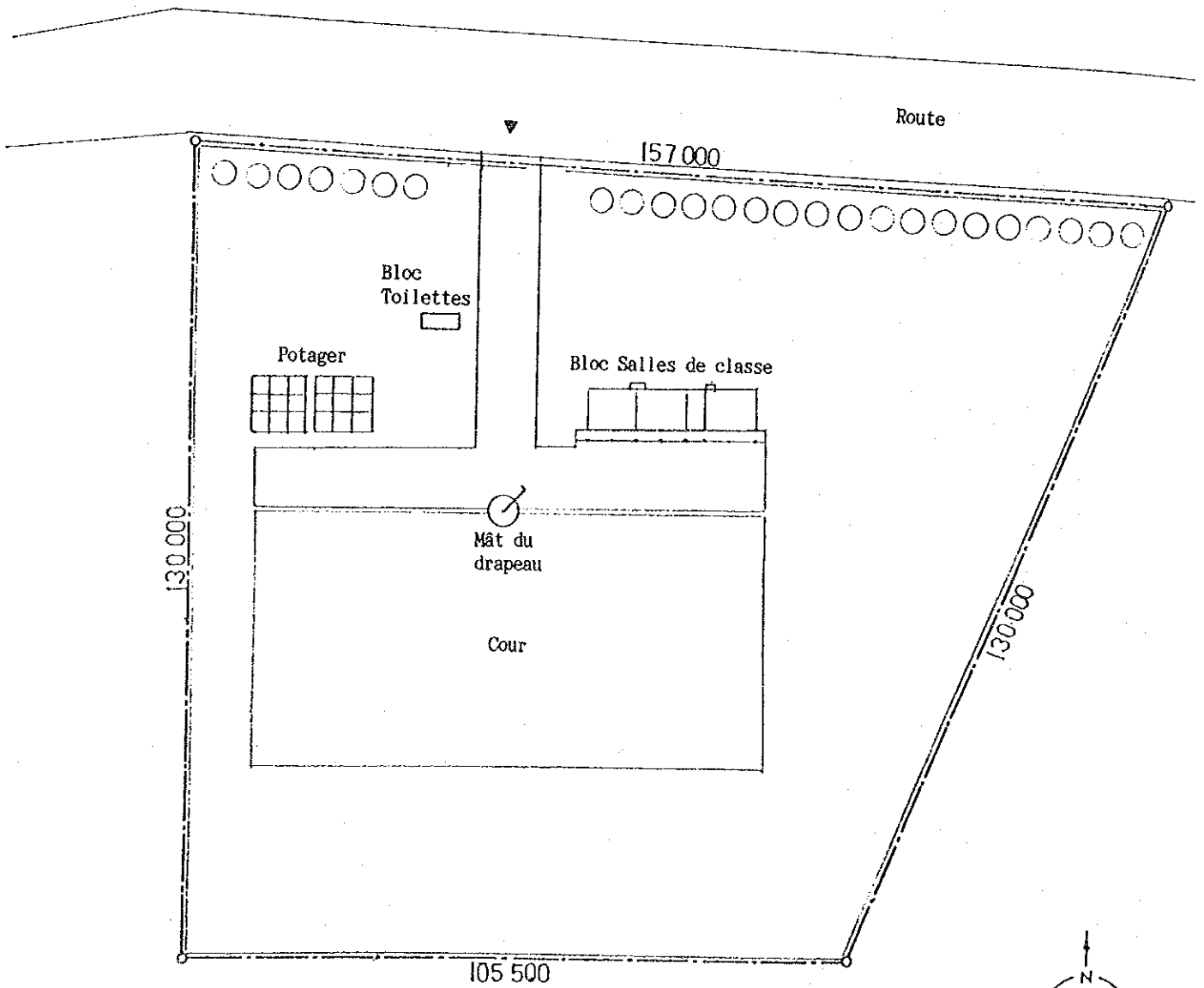
Surface du terrain : 0,9518 ha

Non de construction	Surface (m ²)
1 Salles de classe (3 classes)	228,48
Type rural	
2 Toilettes	9,45
Total	237,93



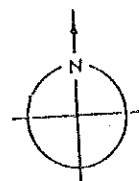
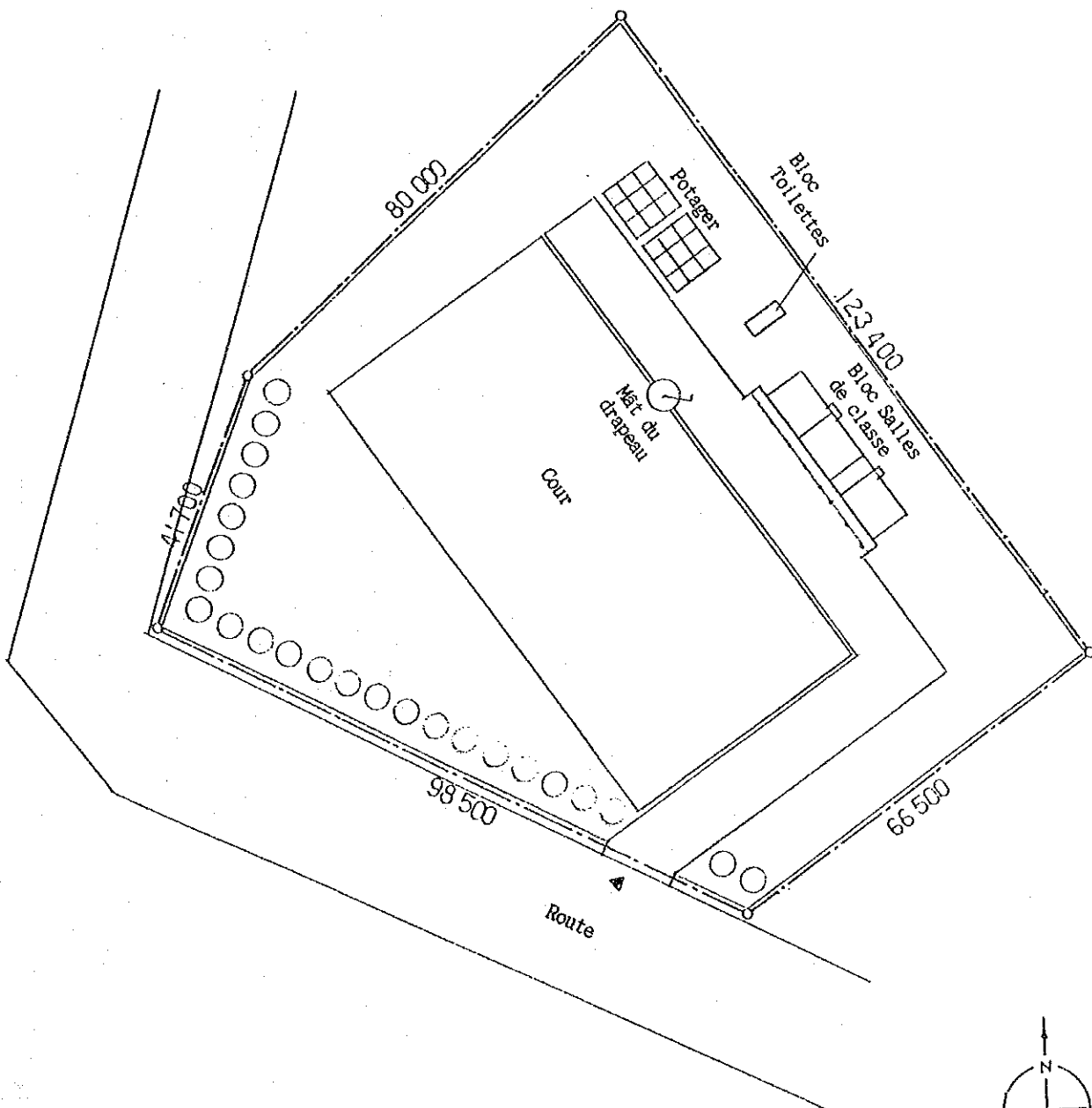
Préfecture de Labe
 No 21 Douka-Nyogueyabhe
 Surface du terrain : 1,6751 ha

Nom de construction	Surface (m ²)
1 Salles de classe (3 classes)	228,48
Type rural	
2 Toilettes	9,45
Total	237,93



Préfecture de Labe
 No 22 Kouramangui
 Surface du terrain : 1,0690 ha

Nom de construction	Surface (m ²)
1 Salles de classe (3 classes) Type rural	228,48
2 Toilettes	9,45
Total	237,93

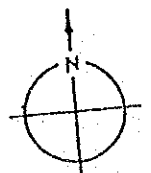
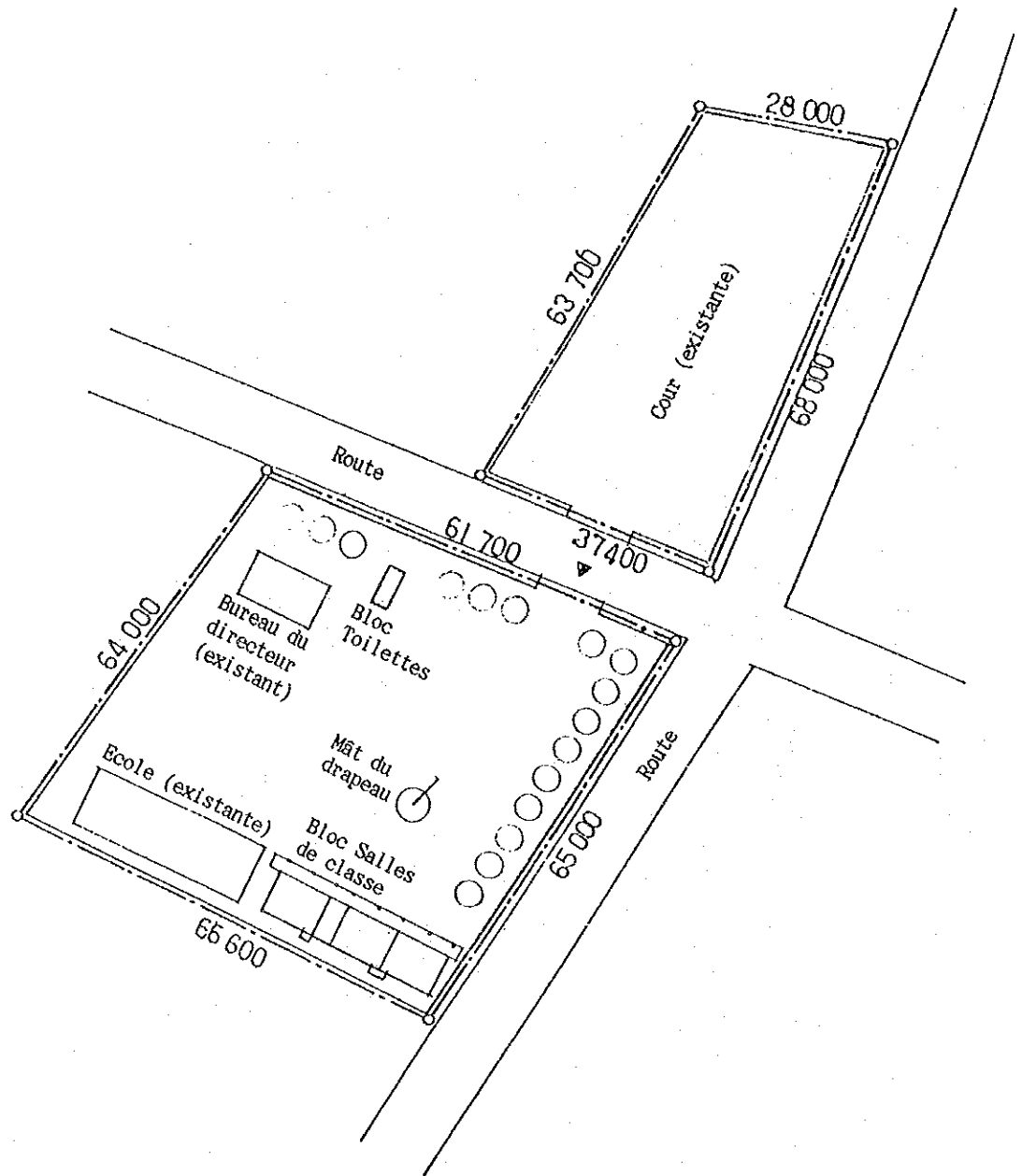


Préfecture de Labe

No 23 Saala

Surface du terrain : 0,6765 ha

Nom de construction	Surface (m ²)
1 Salles de classe (3 classes)	228,48
Type rural	
2 Toilettes	9,45
Total	237,93

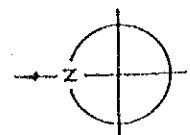
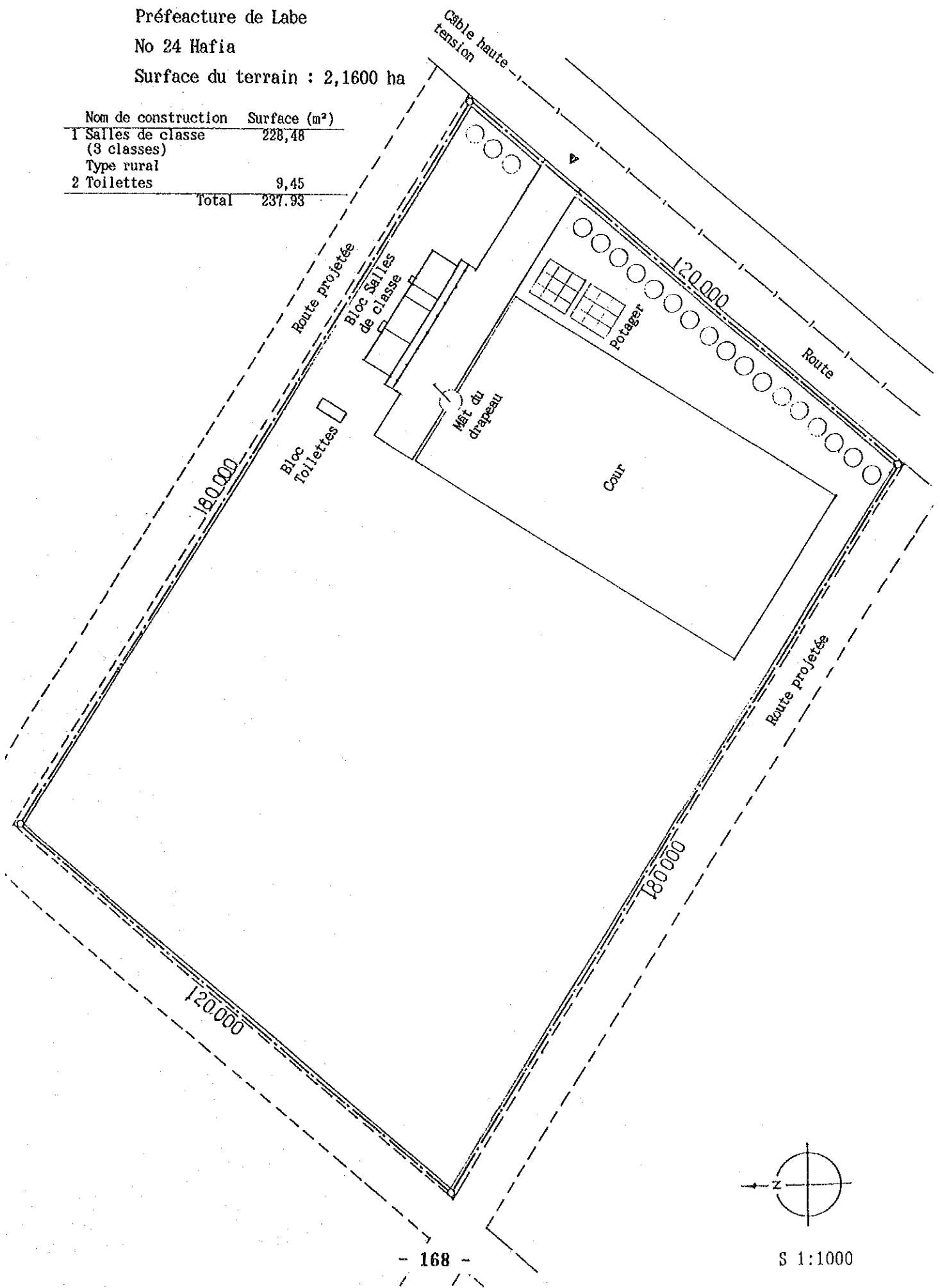


Préfecture de Labe

No 24 Hafia

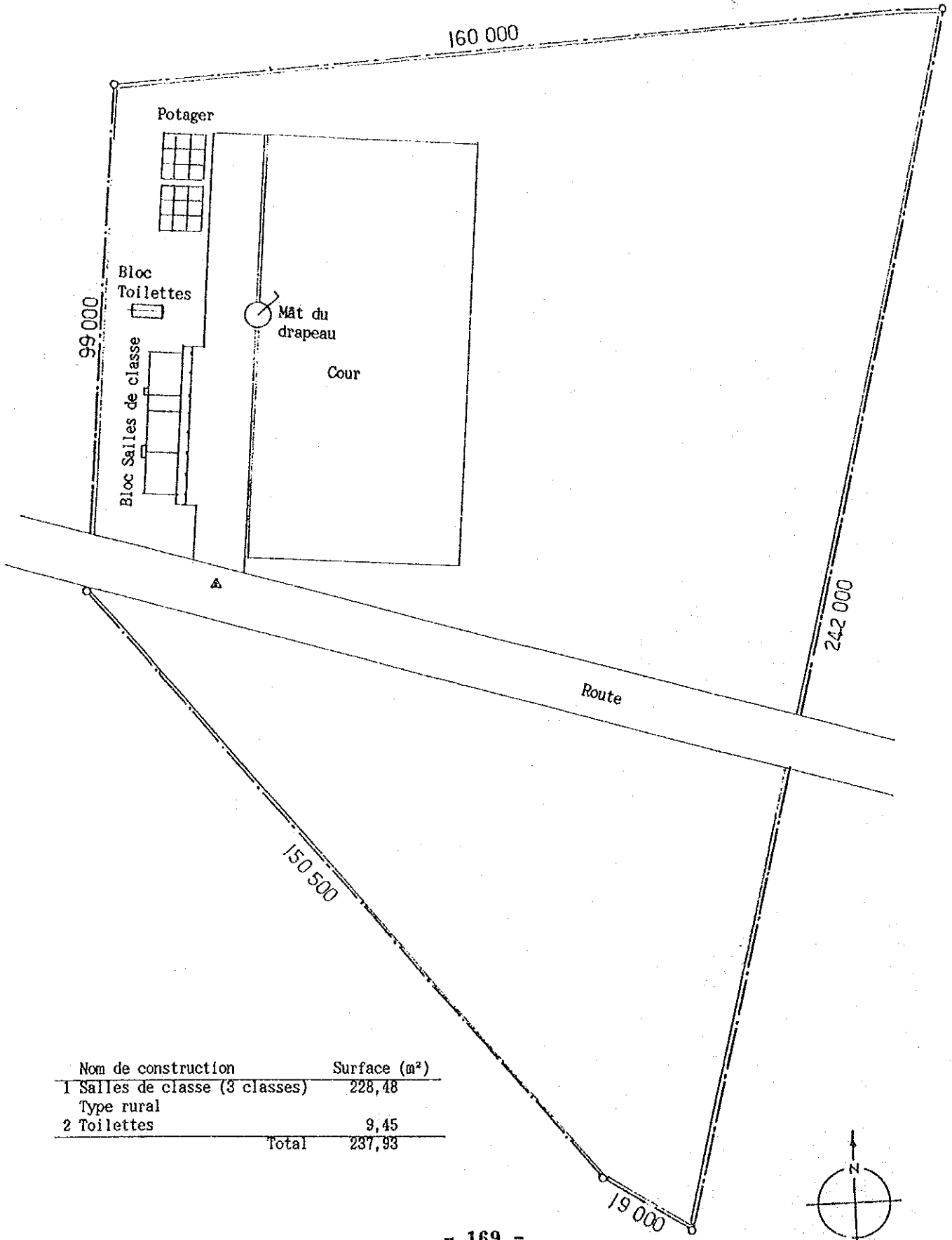
Surface du terrain : 2,1600 ha

Nom de construction	Surface (m ²)
1 Salles de classe (3 classes)	228,48
Type rural	
2 Toilettes	9,45
Total	237,93

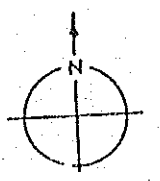


S 1:1000

Préfecture de Pita
 No 25 Sewa
 Surface de terrain : 4,5750 ha



Nom de construction	Surface (m ²)
1 Salles de classe (3 classes)	228,48
Type rural	
2 Toilettes	9,45
Total	237,93



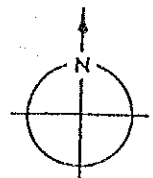
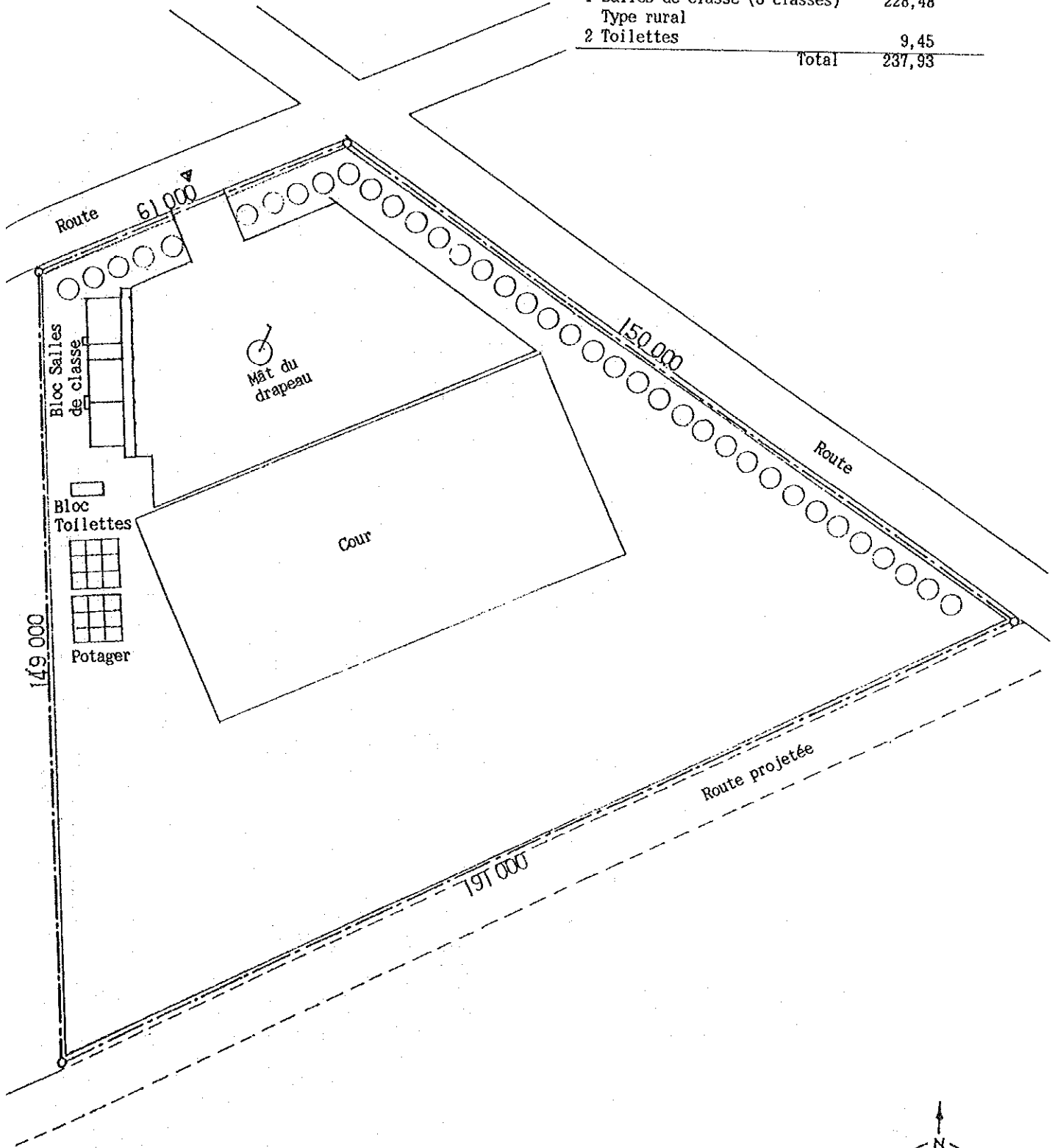
S 1:1000

Préfecture de Pita

No 26 Bille

Surface du terrain : 1,6729 ha

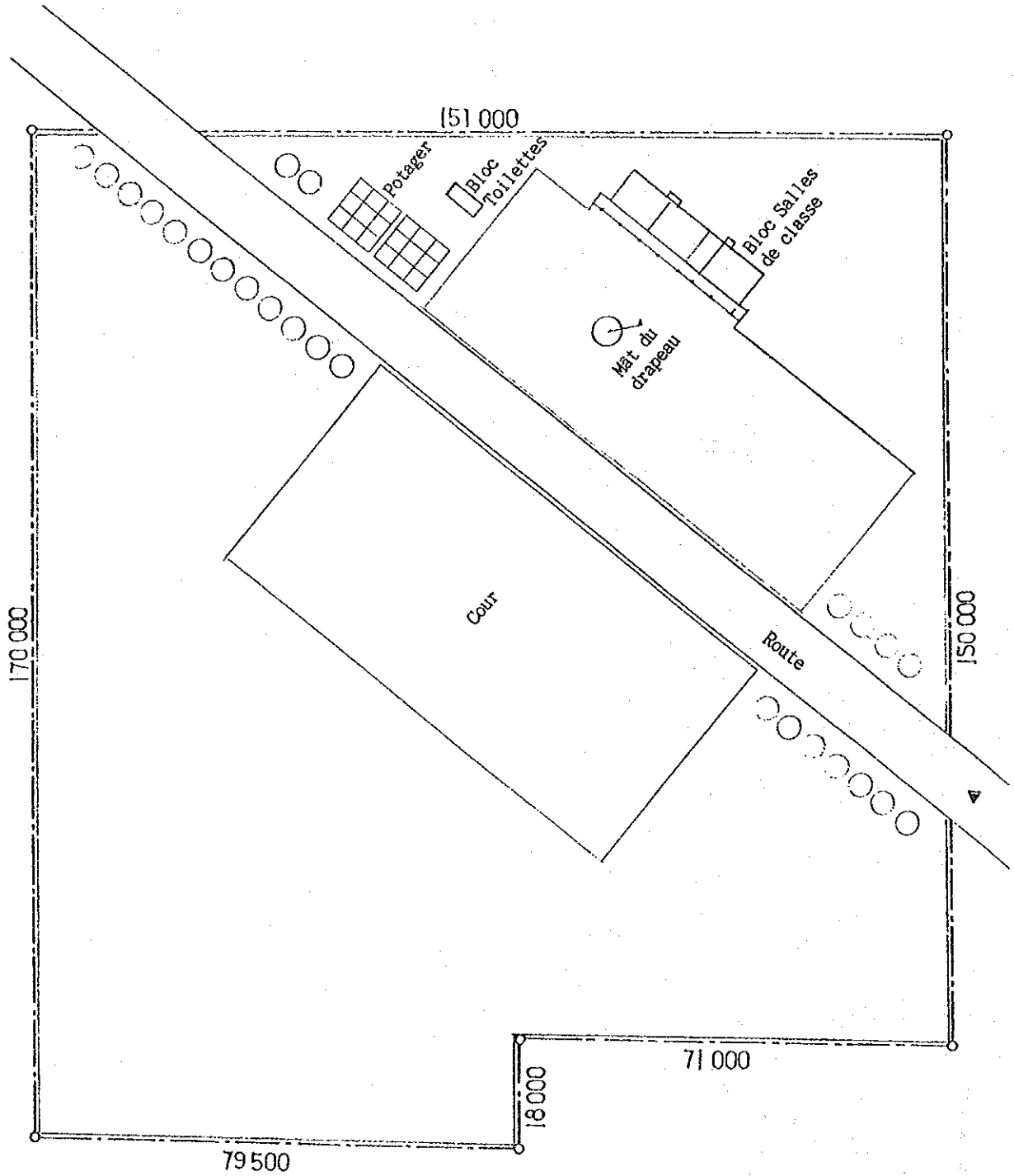
Nom de construction	Surface (m ²)
1 Salles de classe (3 classes) Type rural	228,48
2 Toilettes	9,45
Total	237,93



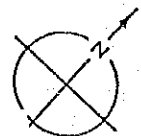
Préfecture de Pita

No 27 Kottyou

Surface du terrain : 2,4156 ha



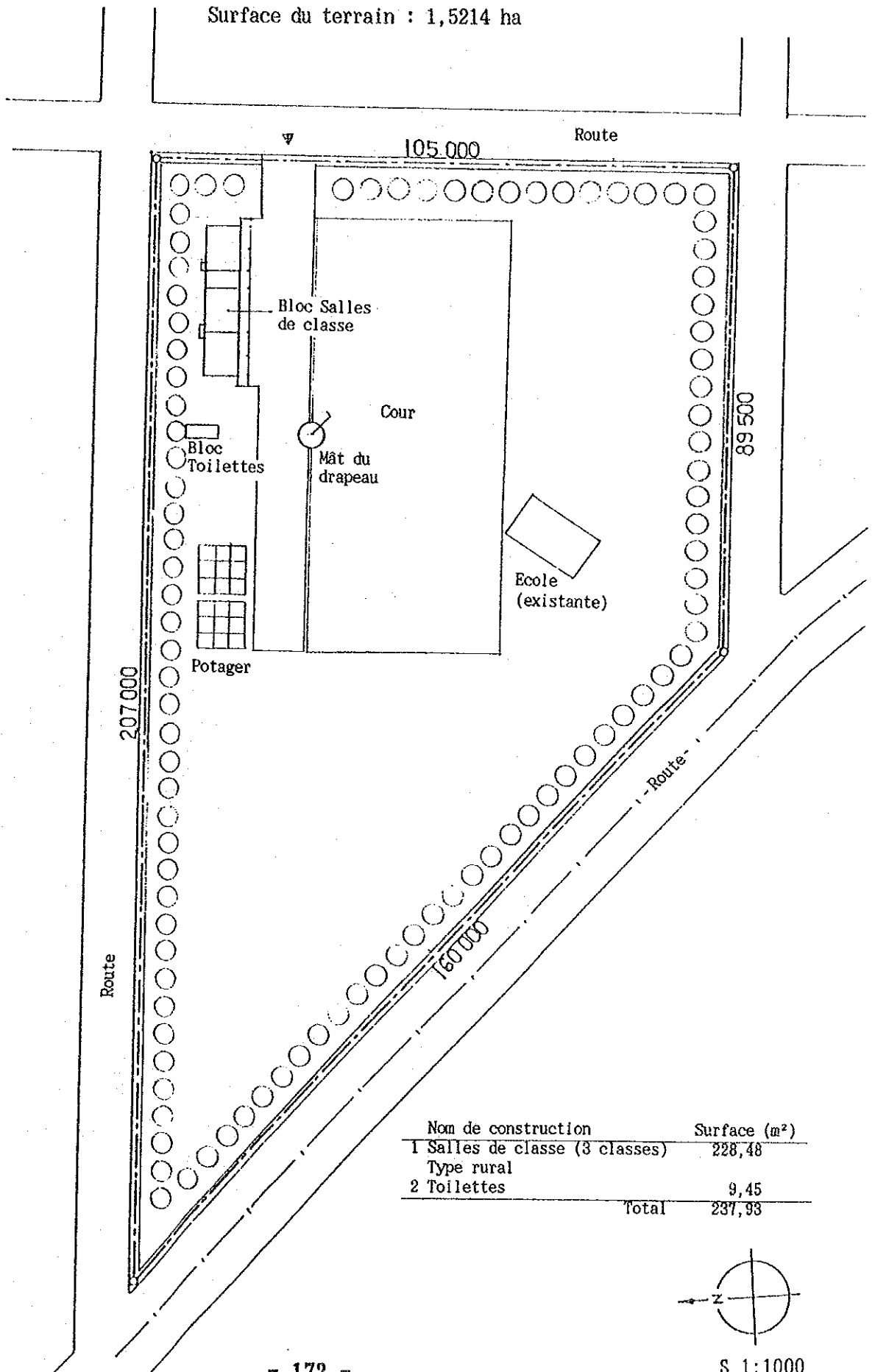
Nom de construction	Surface (m ²)
1 Salles de classe (3 classes)	228,48
Type rural	
2 Toilettes	9,45
Total	237,93



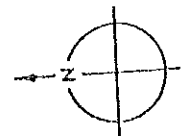
Préfecture de Pita

No 28 Bendougou

Surface du terrain : 1,5214 ha



Nom de construction	Surface (m ²)
1 Salles de classe (3 classes) Type rural	228,48
2 Toilettes	9,45
Total	237,93

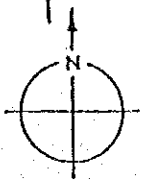
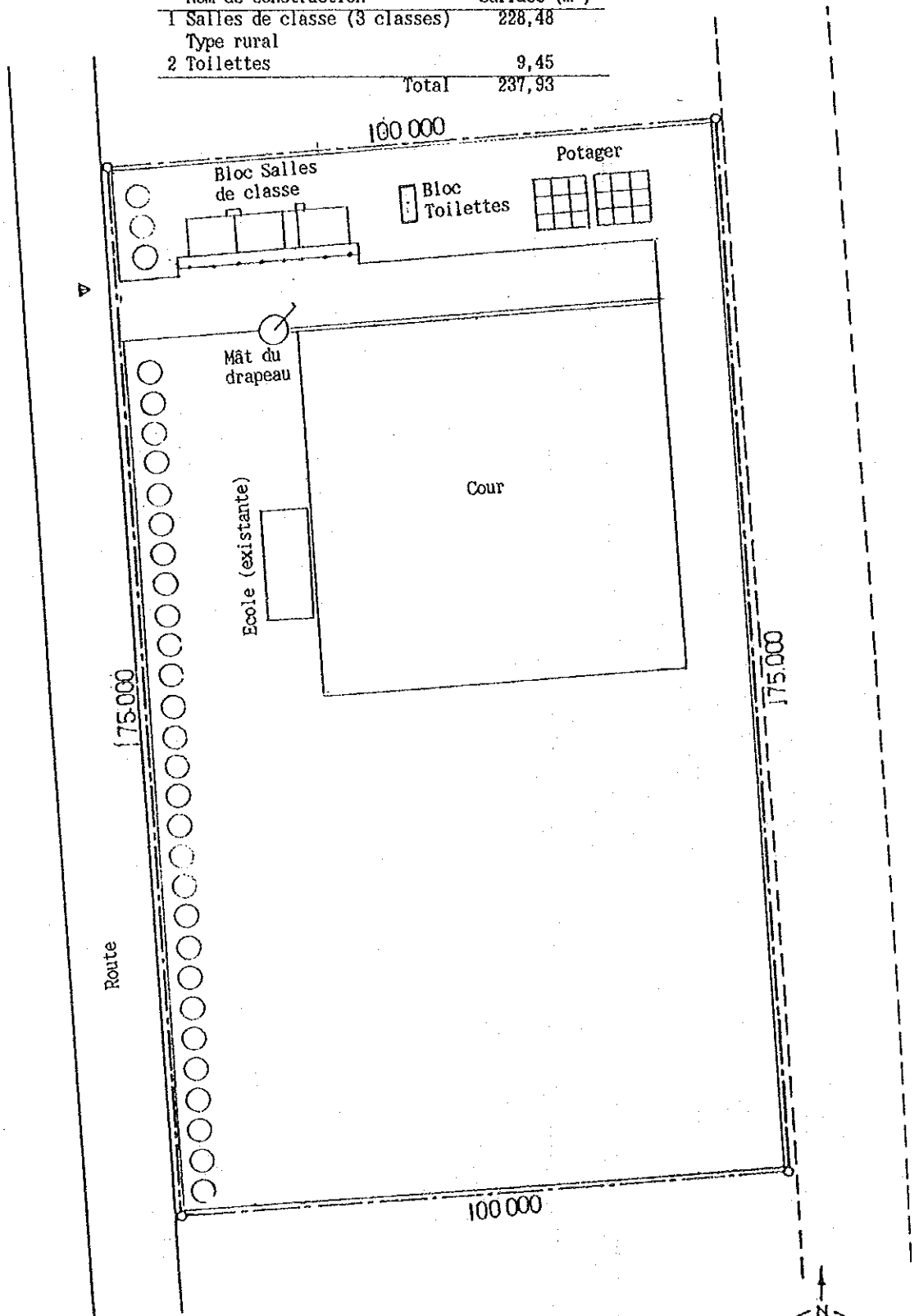


Préfecture de Pita

No 29 Lalia

Surface du terrain : 1,7950 ha

Nom de construction	Surface (m ²)
1 Salles de classe (3 classes) Type rural	228,48
2 Toilettes	9,45
Total	237,93

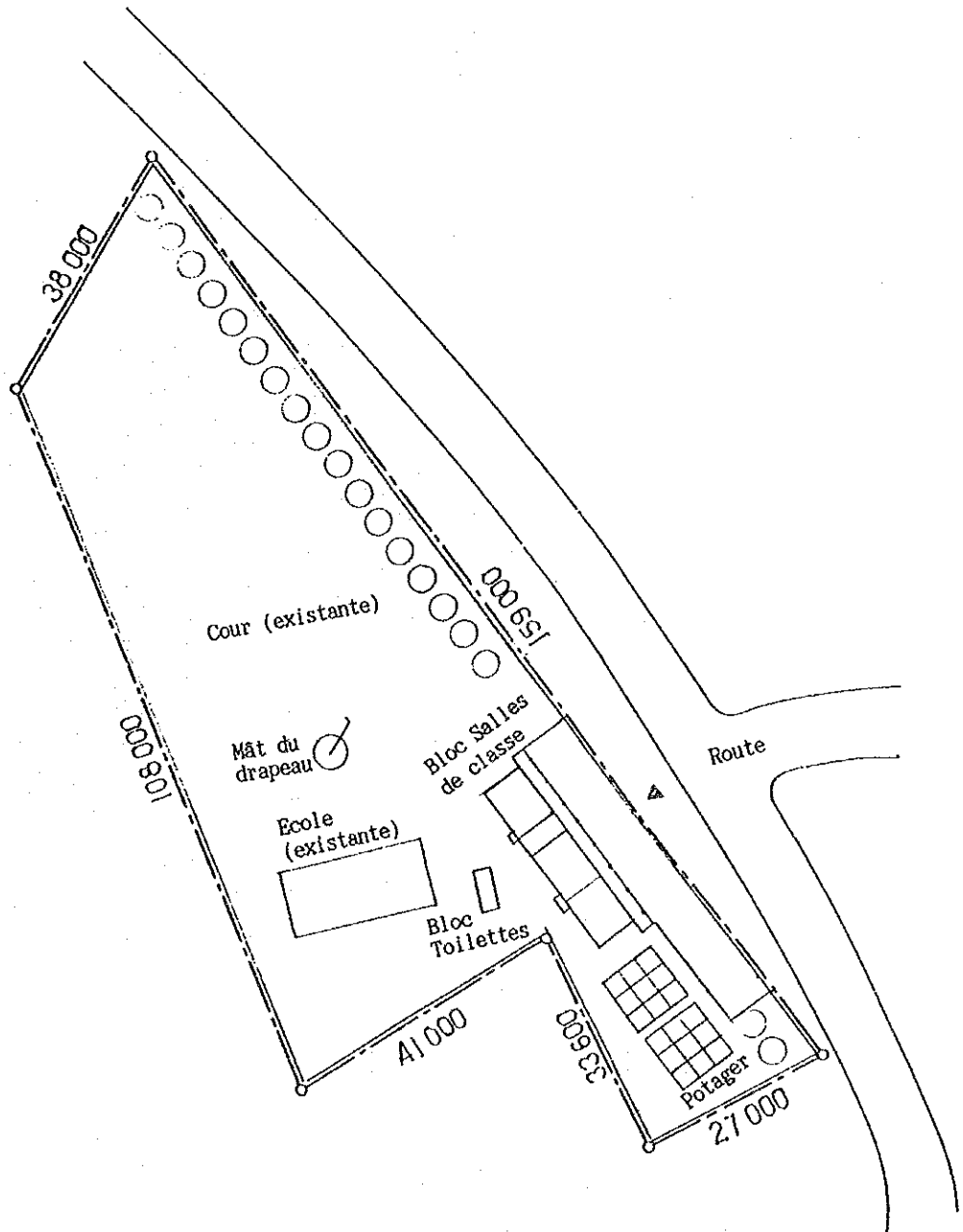


Préfecture de Dalaba

No 31 Fougoumba

Surface du terrain : 0,6147 ha

Nom de construction	Surface (m ²)
1 Salles de classe (3 classes) Type rural	228,48
2 Toilettes	9,45
Total	237,93

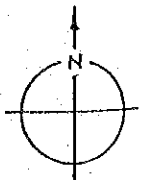
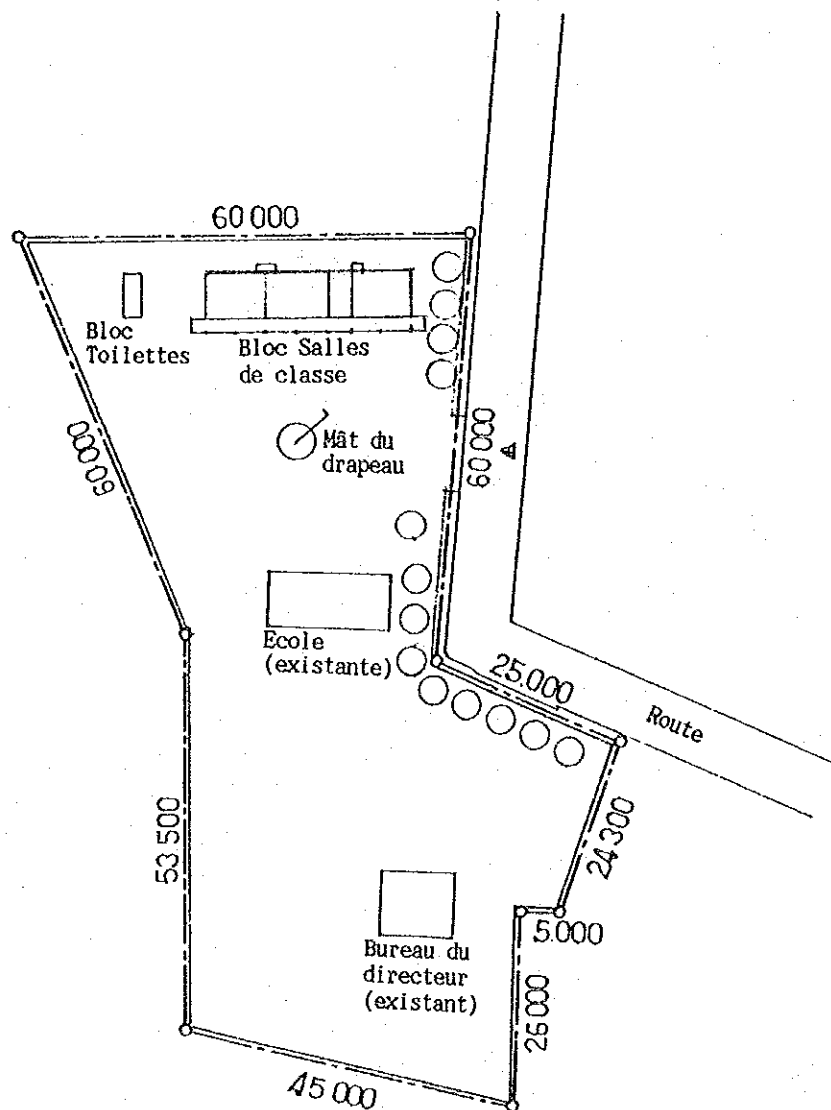


Préfecture de Dalaba

No 32 Lele

Surface du terrain : 0,5334 ha

Nom de construction	Surface (m ²)
1 Salles de classe (3 classes) Type rural	228,48
2 Toilettes	9,45
Total	237,93



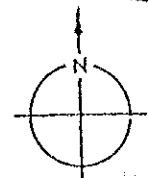
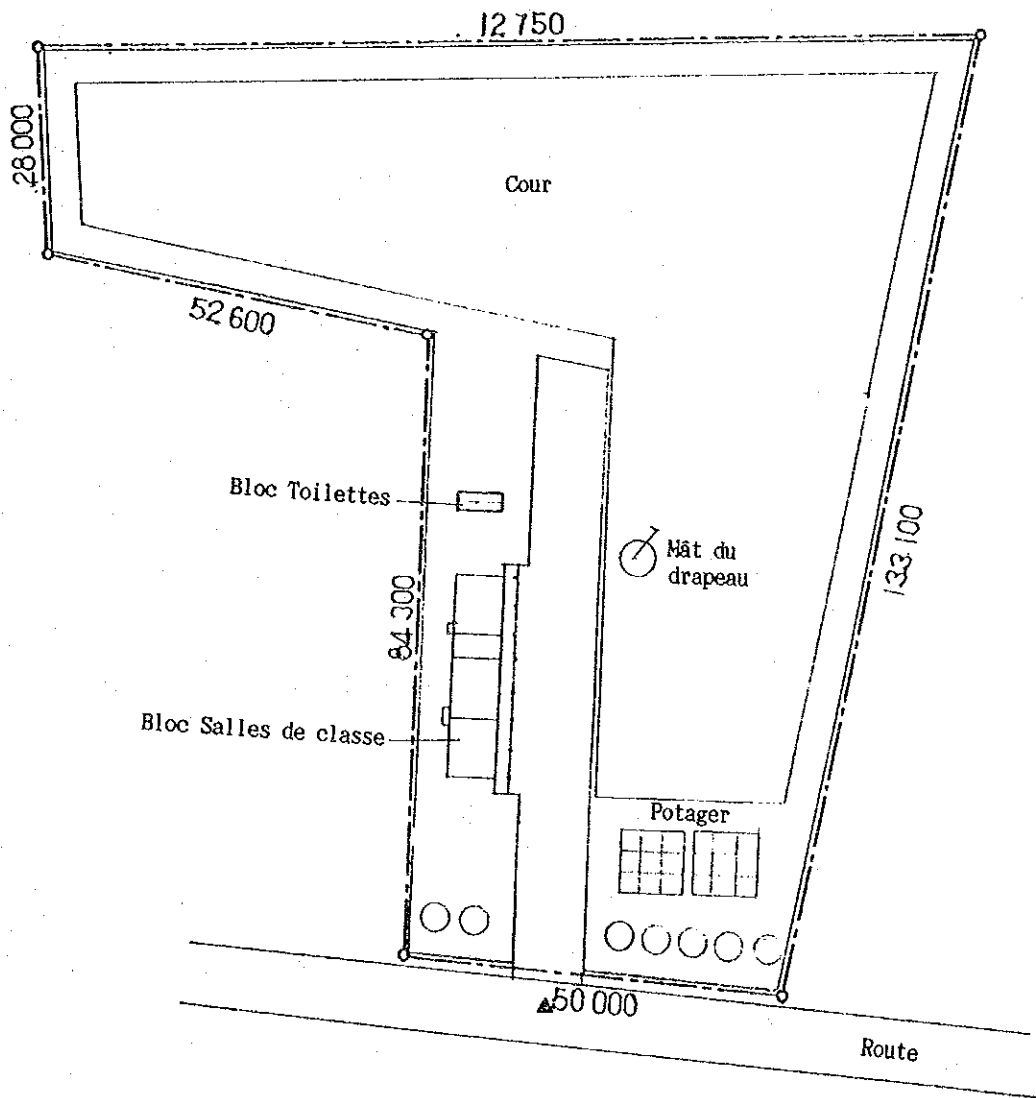
S 1:1000

Préfecture de Dalaba

No 33 Hore Dioly

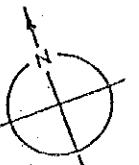
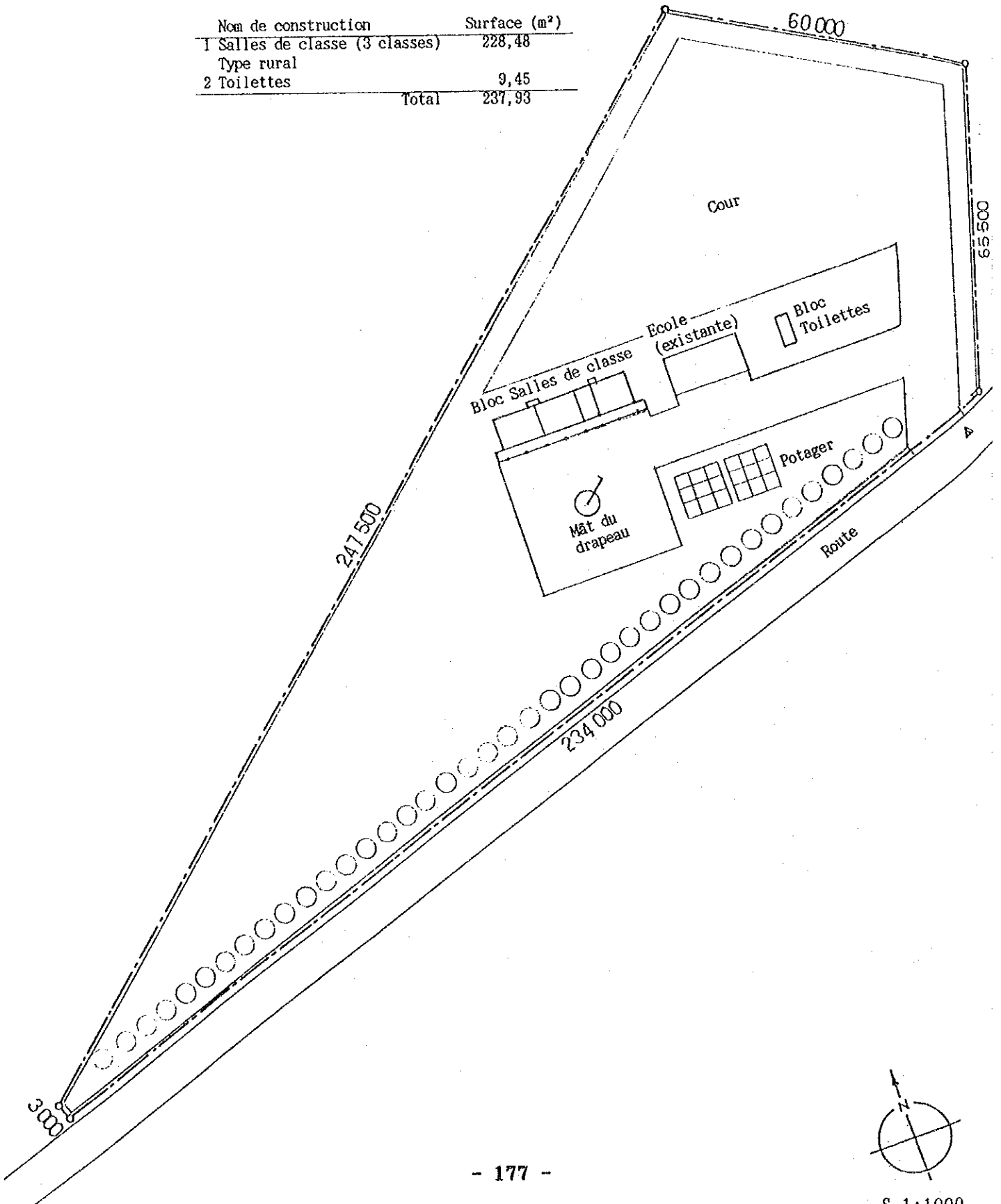
Surface du terrain : 0,9687 ha

Nom de construction	Surface (m ²)
1 Salles de classe (3 classes)	228,48
Type rural	
2 Toilettes	9,45
Total	237,93



Préfecture de Dalaba
 No 35 Dalaba Misside
 Surface du terrain : 1,3756 ha

Nom de construction	Surface (m ²)
1 Salles de classe (3 classes)	228,48
Type rural	
2 Toilettes	9,45
Total	237,93

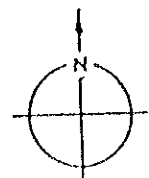
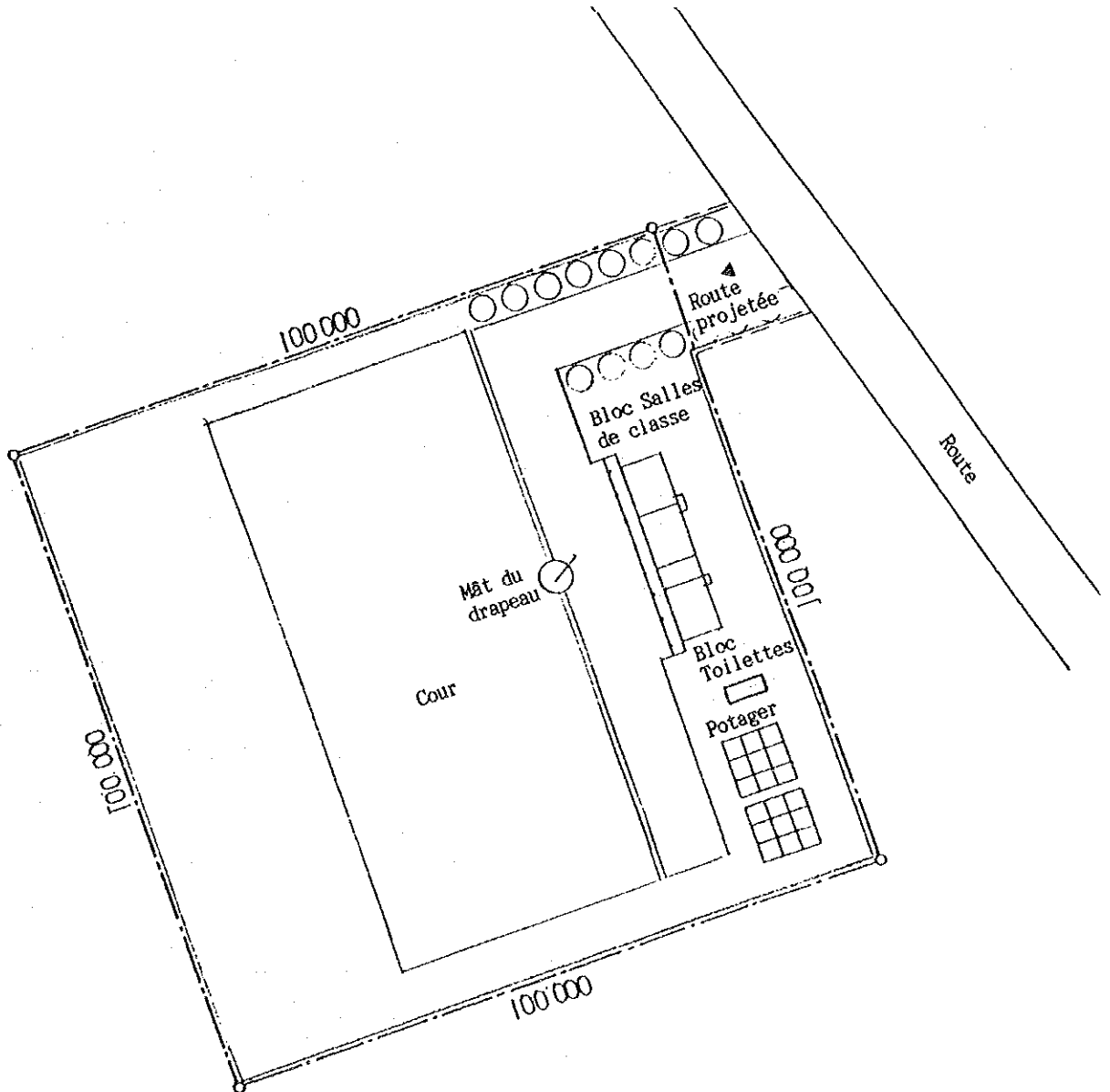


Préfecture de Mamou

No 37 Berteya

Surface du terrain : 1,000 ha

Nom de construction	Surface (m ²)
1 Salles de classe (3 classes)	228,48
Type rural	
2 Toilettes	9,45
Total	237,93

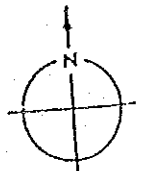
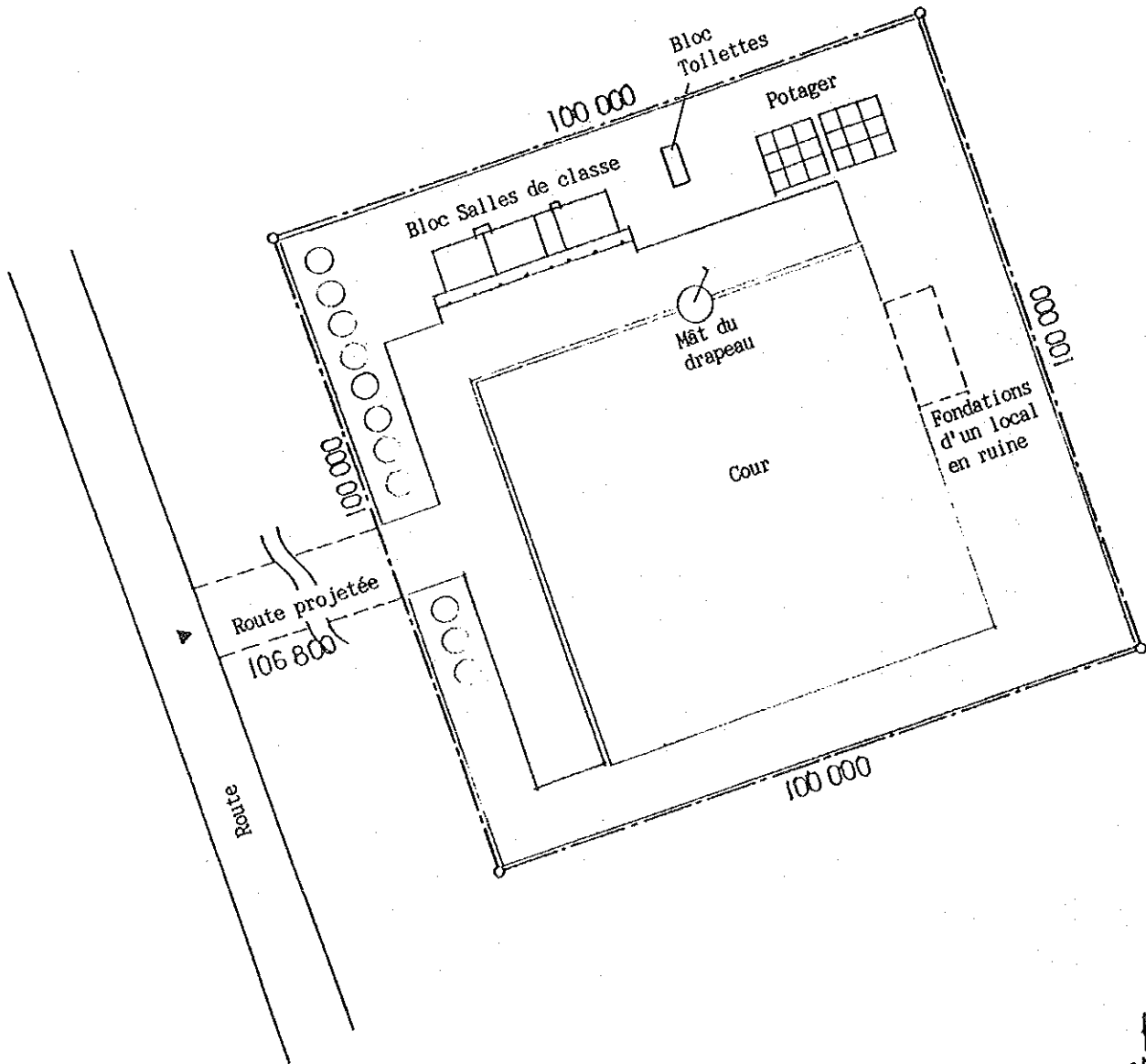


Préfecture de Mamou

No 38 Dindeya

Surface du terrain : 1,000 ha

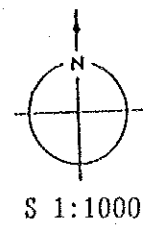
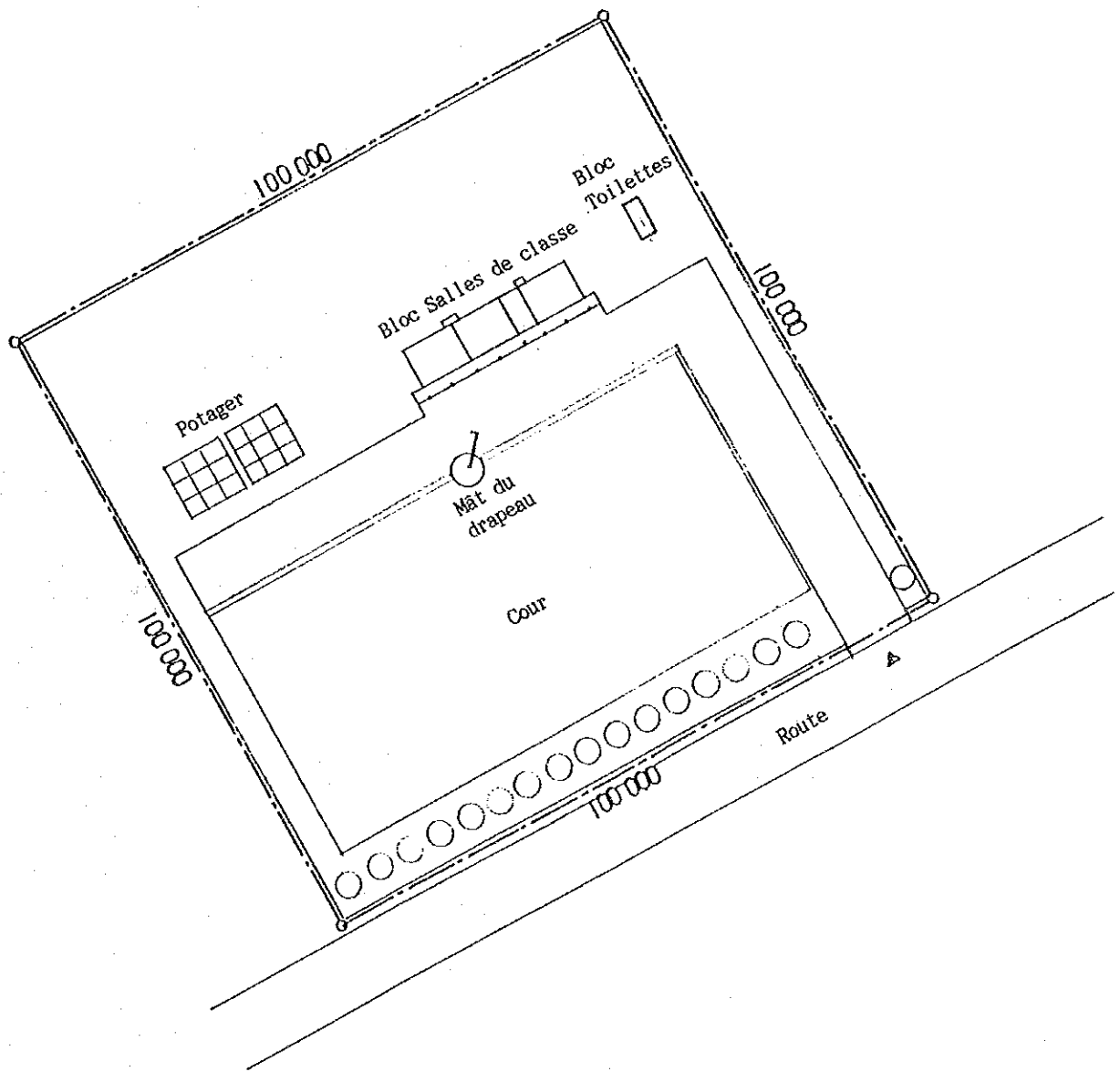
Nom de construction	Surface (m ²)
1 Salles de classe (3 classes)	228,48
Type rural	
2 Toilettes	9,45
Total	237,93



S 1:1000

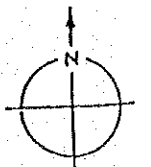
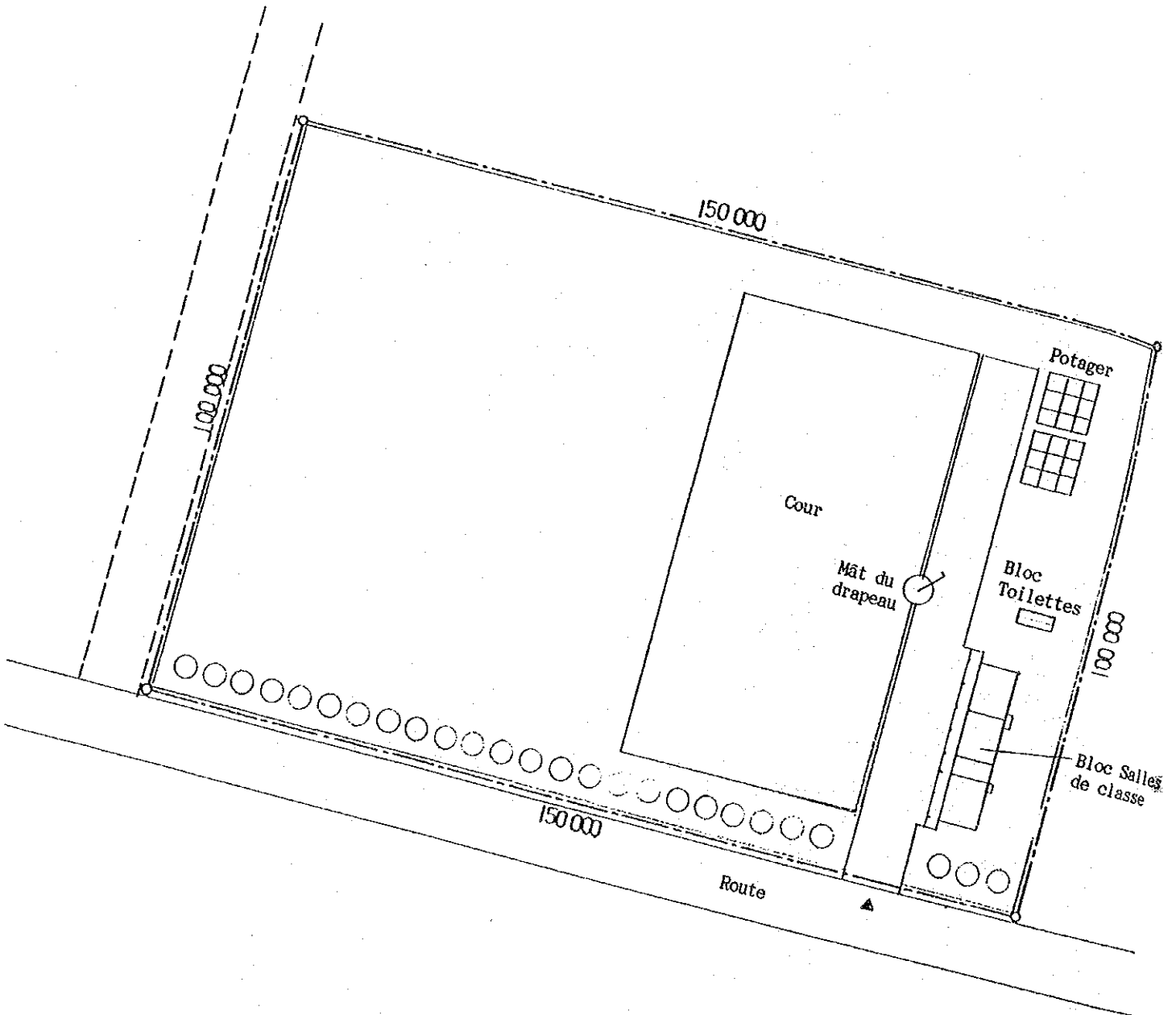
Préfecture de Mamou
 No 39 Dara
 Surface du terrain : 1,000 ha

Nom de construction	Surface (m ²)
1 Salles de classe (3 classes) Type rural	228,48
2 Toilettes	9,45
Total	237,93



Préfecture de Mamou
 No 40 Herico
 Surface du terrain : 1,5000 ha

Nom de construction	Surface (m ²)
1 Salles de classe (3 classes) Type rural	228,48
2 Toilettes	9,45
Total	237,93

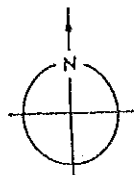
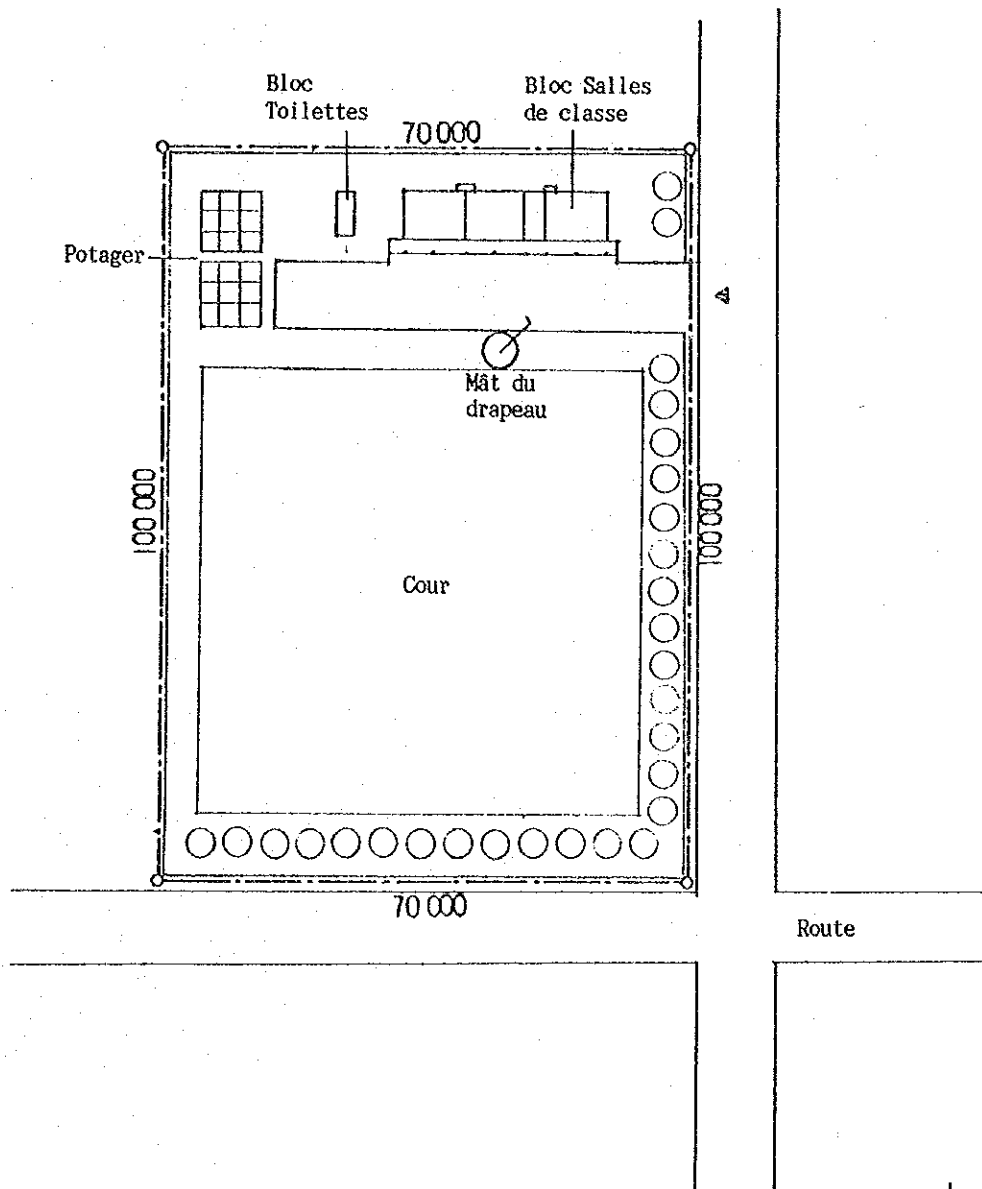


Préfecture de Mamou

No 41 Manngol

Surface du terrain : 0,7000 ha

Nom de construction	Surface (m ²)
1 Salles de classe (3 classes) Type rural	228,48
2 Toilettes	9,45
Total	237,93

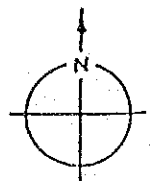
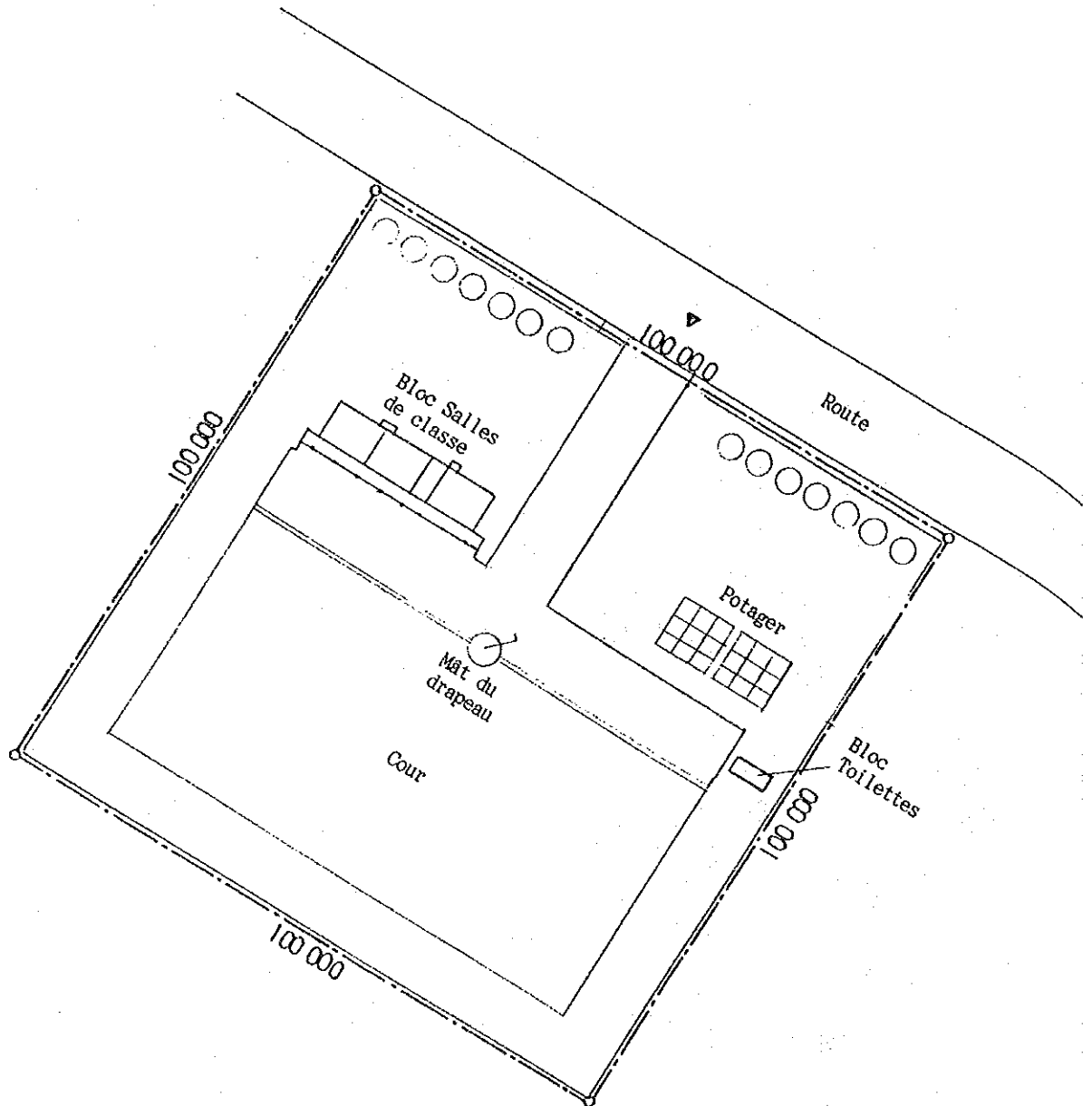


Préfecture de Mamou

No 42 Pettiny

Surface du terrain : 1,000 ha

Nom de construction	Surface (m ²)
1 Salles de classe (3 classes) Type rural	228,48
2 Toilettes	9,45
Total	237,93

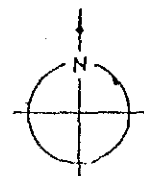
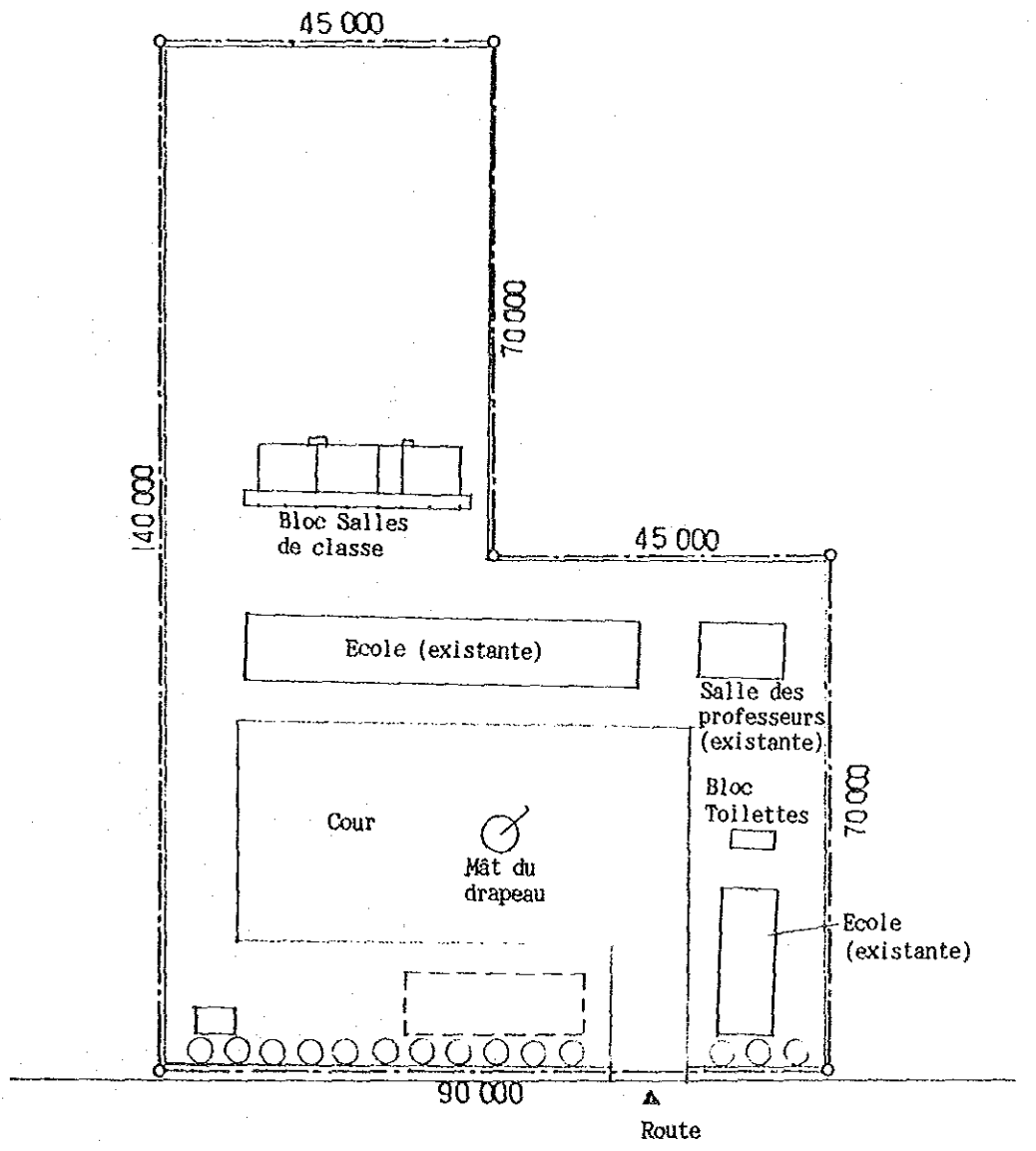


Préfecture de Mamou

No 43 Poredaka

Surface du terrain : 0,9450 ha

Nom de construction	Surface (m ²)
1 Salles de classe (3 classes) Type rural	228,48
2 Toilettes	9,45
Total	237,93

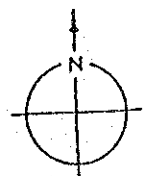
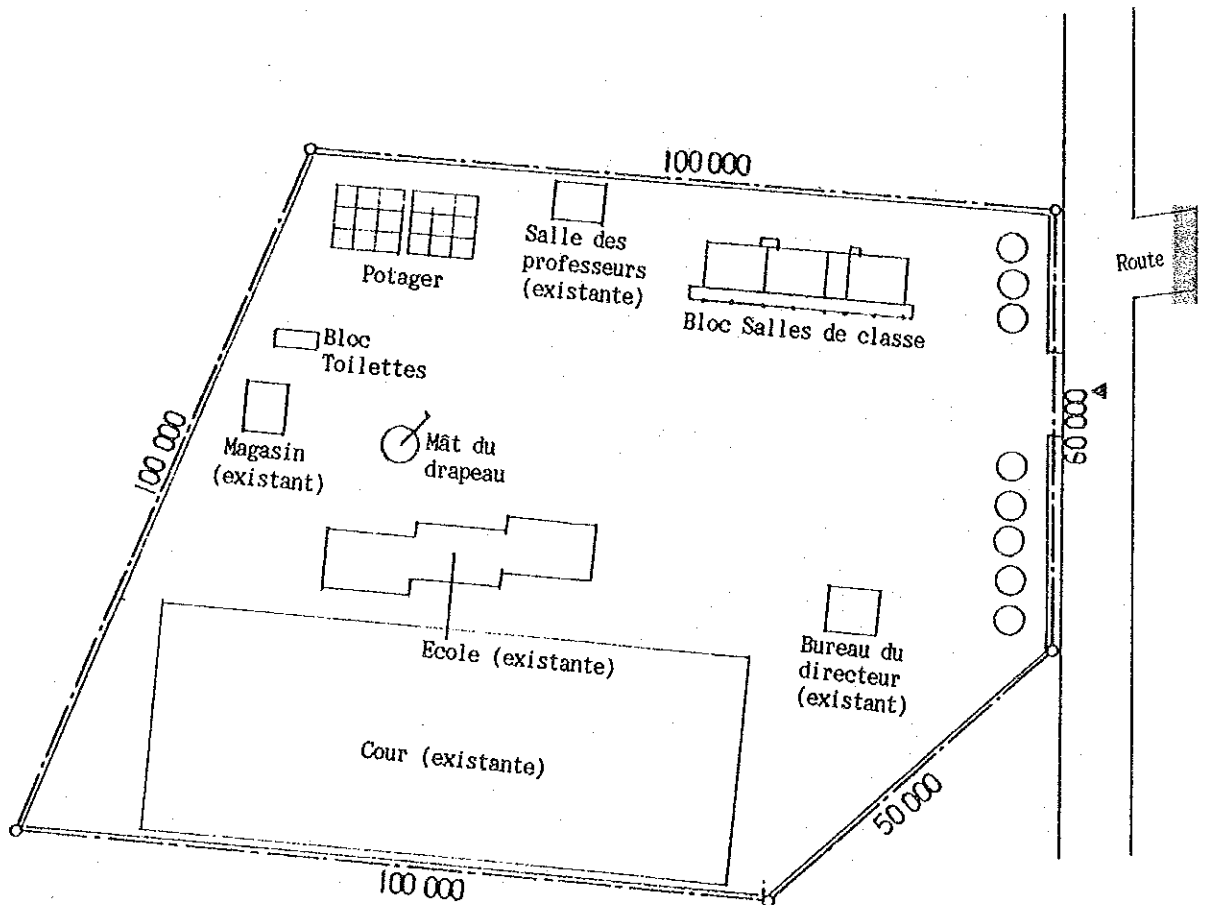


Préfecture de Mamou

No 44 Saramoussaya

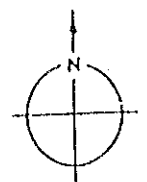
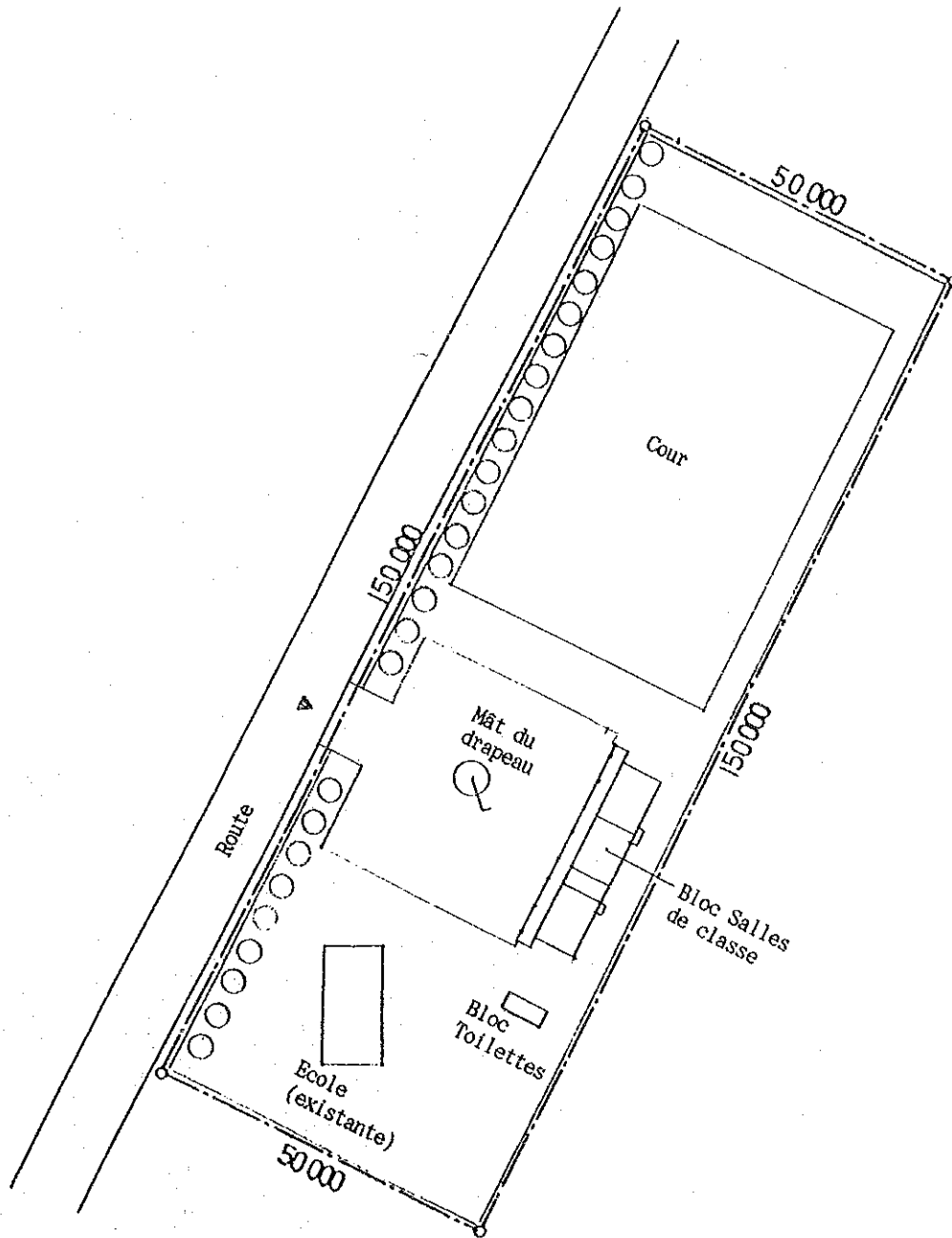
Surface du terrain : 1,000 ha

Nom de construction	Surface (m ²)
1 Salles de classe (3 classes) Type rural	228,48
2 Toilettes	9,45
Total	237,93



Préfecture de Mamou
 No 45 Teliko
 Surface du terrain : 0,7500 ha

Nom de construction	Surface (m ²)
1 Salles de classe (3 classes) Type urbain	283,68
2 Toilettes	9,45
Total	293,13

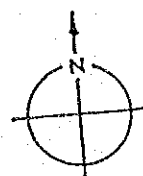
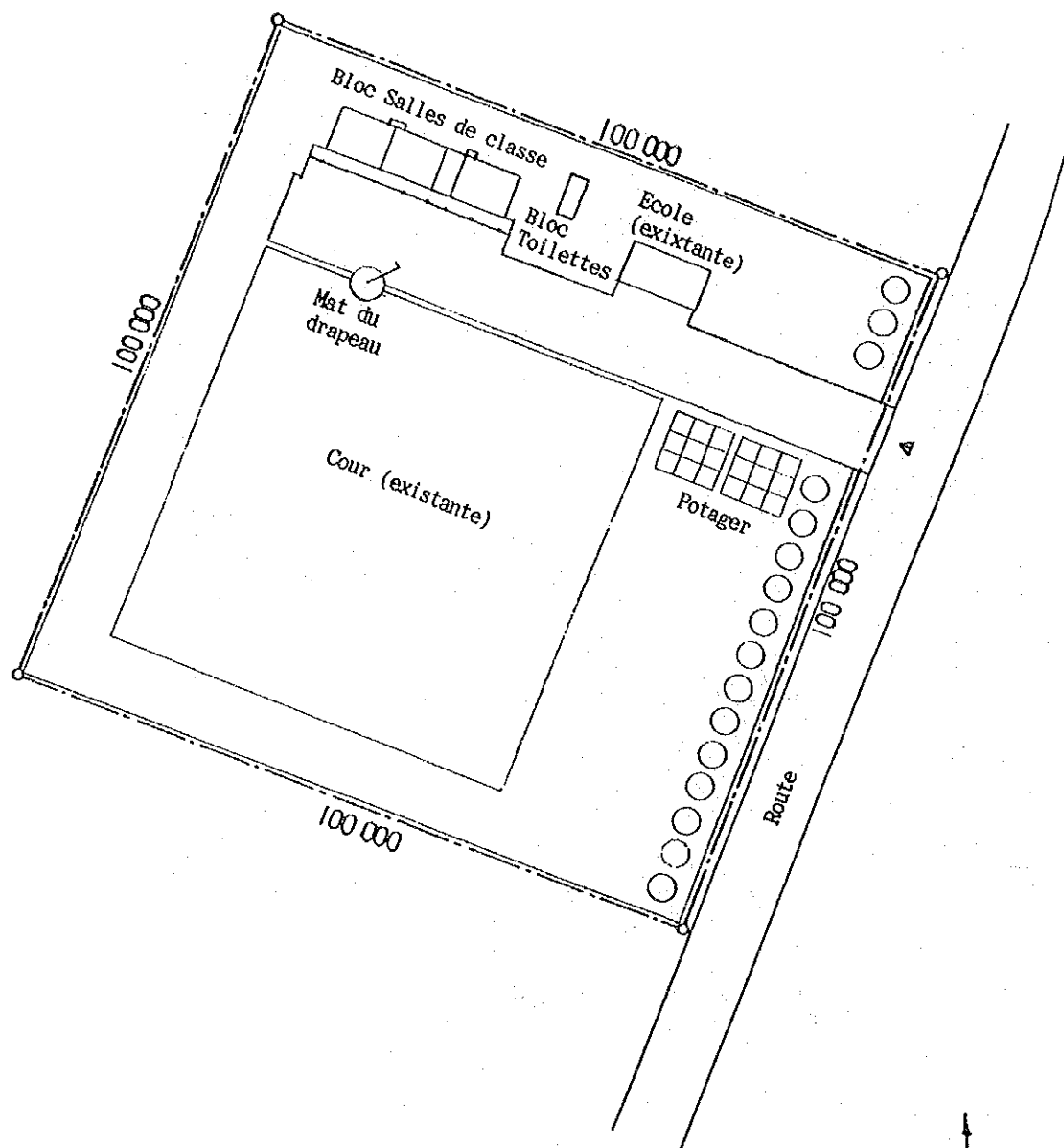


Préfecture de Mamou

No 46 Kelliwol

Surface du terrain : 1,000 ha

Nom de construction	Surface (m ²)
1 Salles de classe (3 classes) Type rural	228,48
2 Toilettes	9,45
Total	237,93

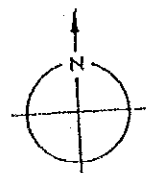
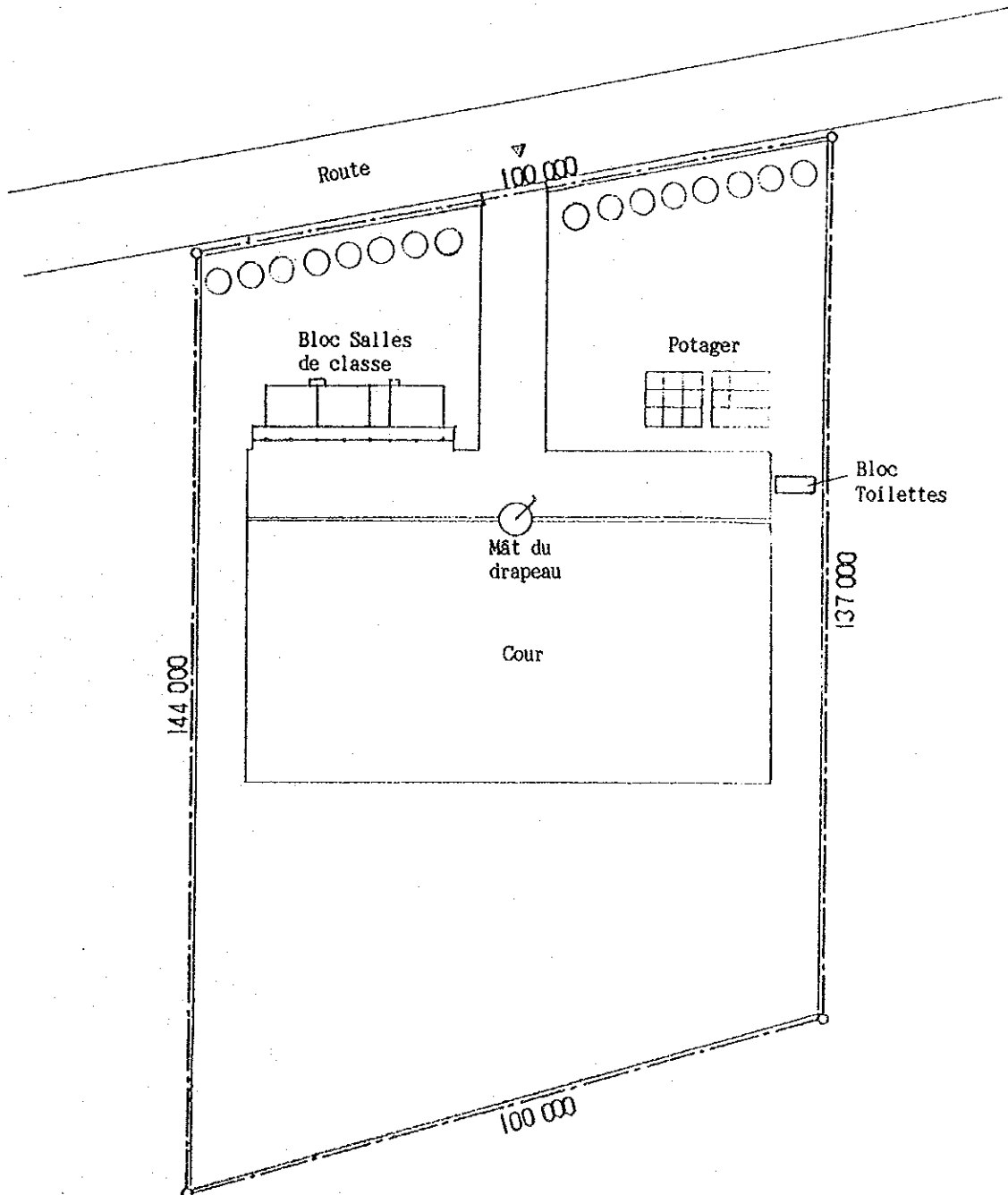


Préfecture de Faranah

No 47 Bendou

Surface du terrain : 1,3637 ha

Nom de construction	Surface (m ²)
1 Salles de classe (3 classes) Type rural	228,48
2 Toilettes	9,45
Total	237,93

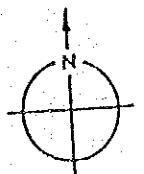
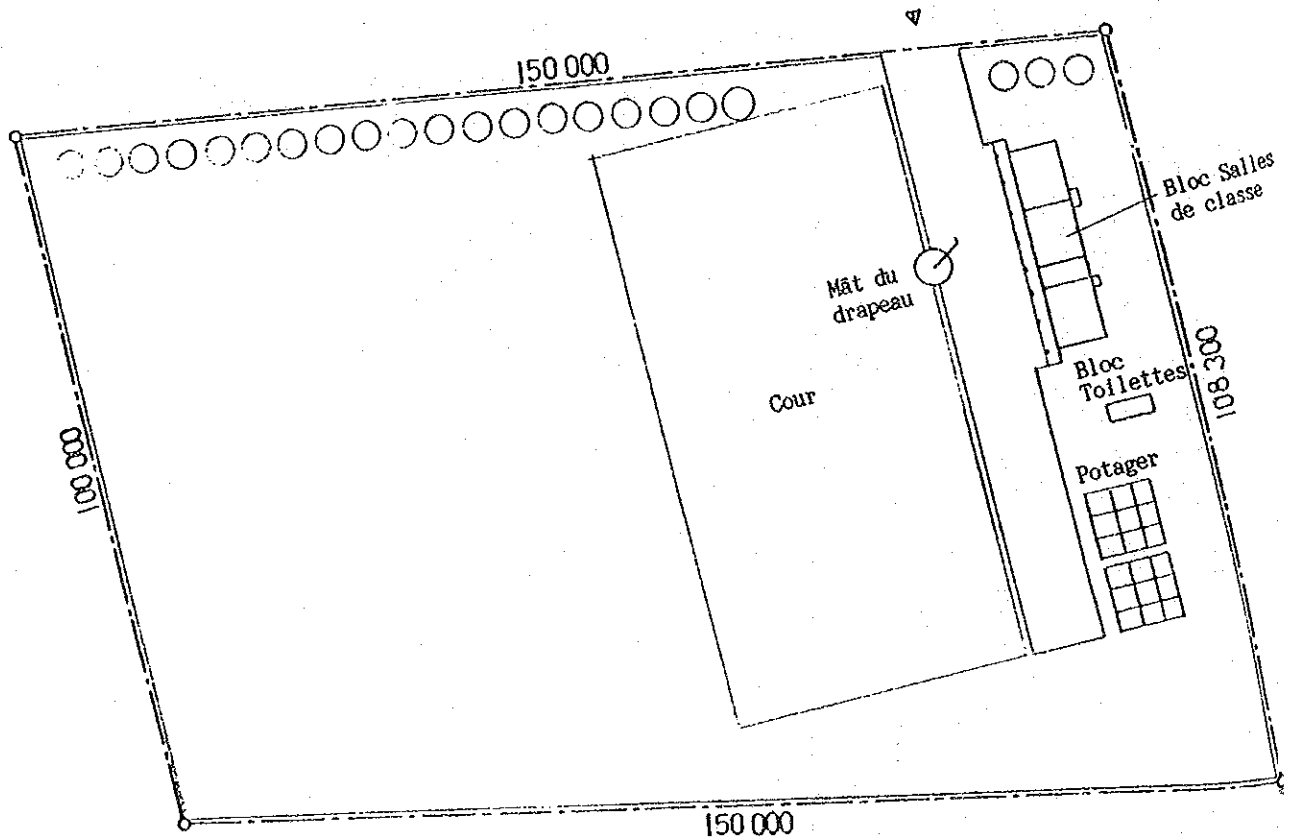


Préfecture de Faranah

No 48 Nialia

Surface du terrain : 1,5333 ha

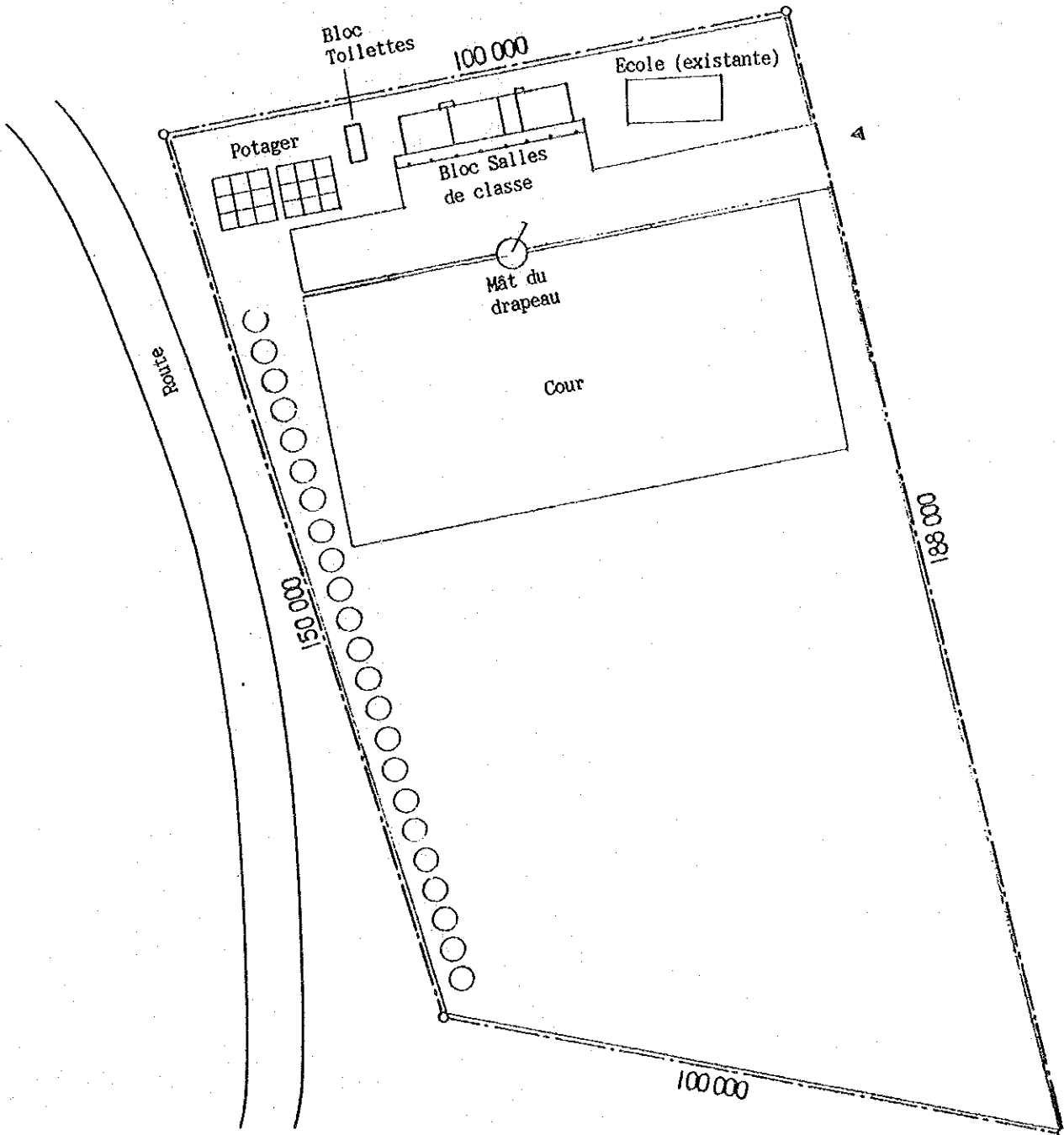
Nom de construction	Surface (m ²)
1 Salles de classe (3 classes) Type rural	228,48
2 Toilettes	9,45
Total	237,93



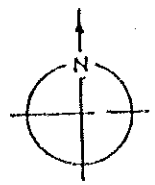
Préfecture de Faranah

No 49 Laya Solima

Surface du terrain : 1,5968 ha



Nom de construction	Surface (m ²)
1 Salles de classe (3 classes) Type rural	228,48
2 Toilettes	9,45
Total	237,93

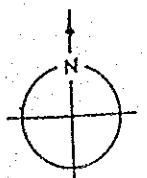
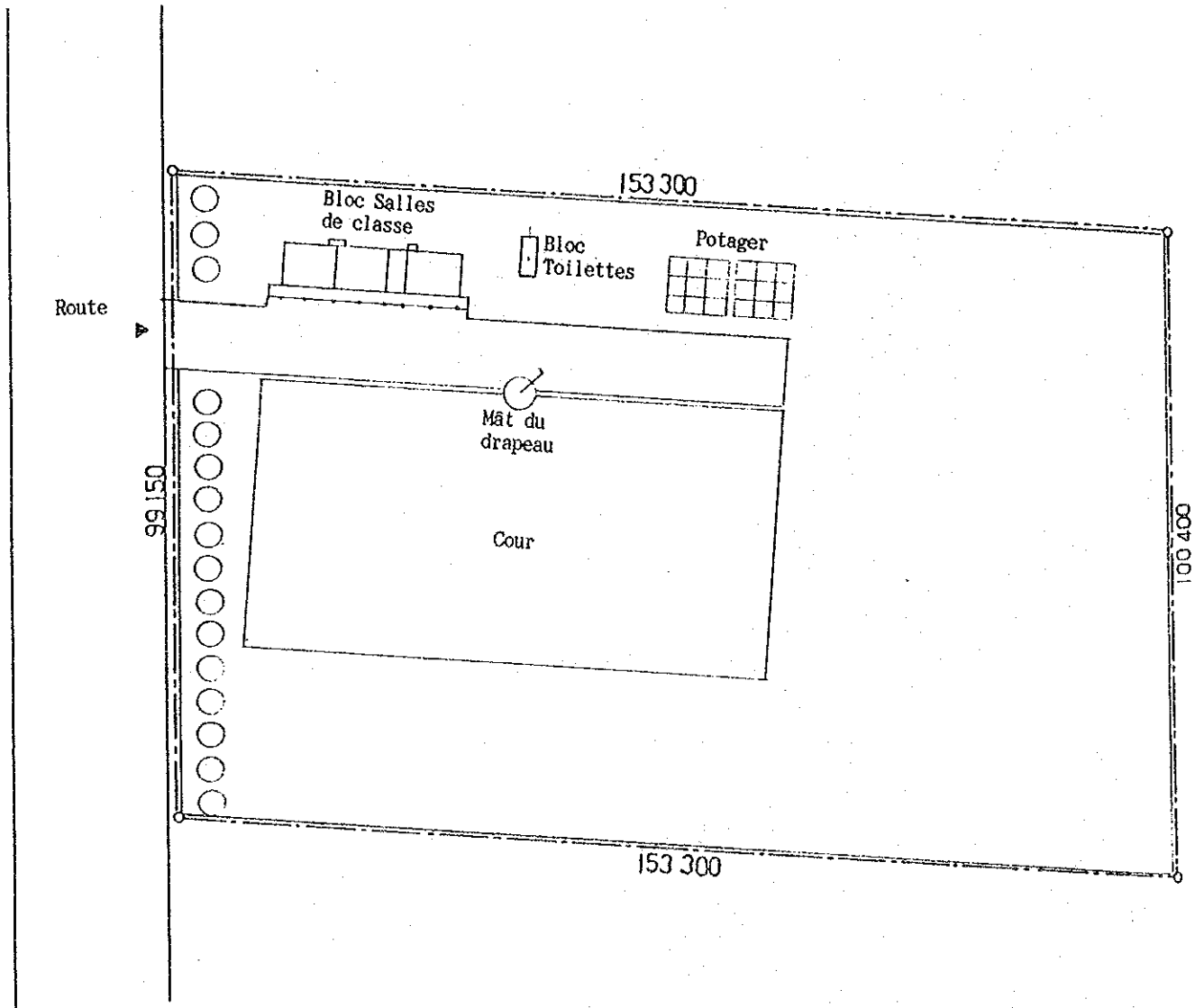


Préfecture de Faranah

No 50 Laya Sando

Surface du terrain : 1,5218 ha

Non de construction	Surface (m ²)
1 Salles de classe (3 classes)	228,48
Type rural	
2 Toilettes	9,45
Total	237,93

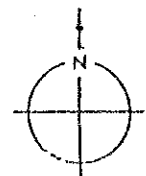
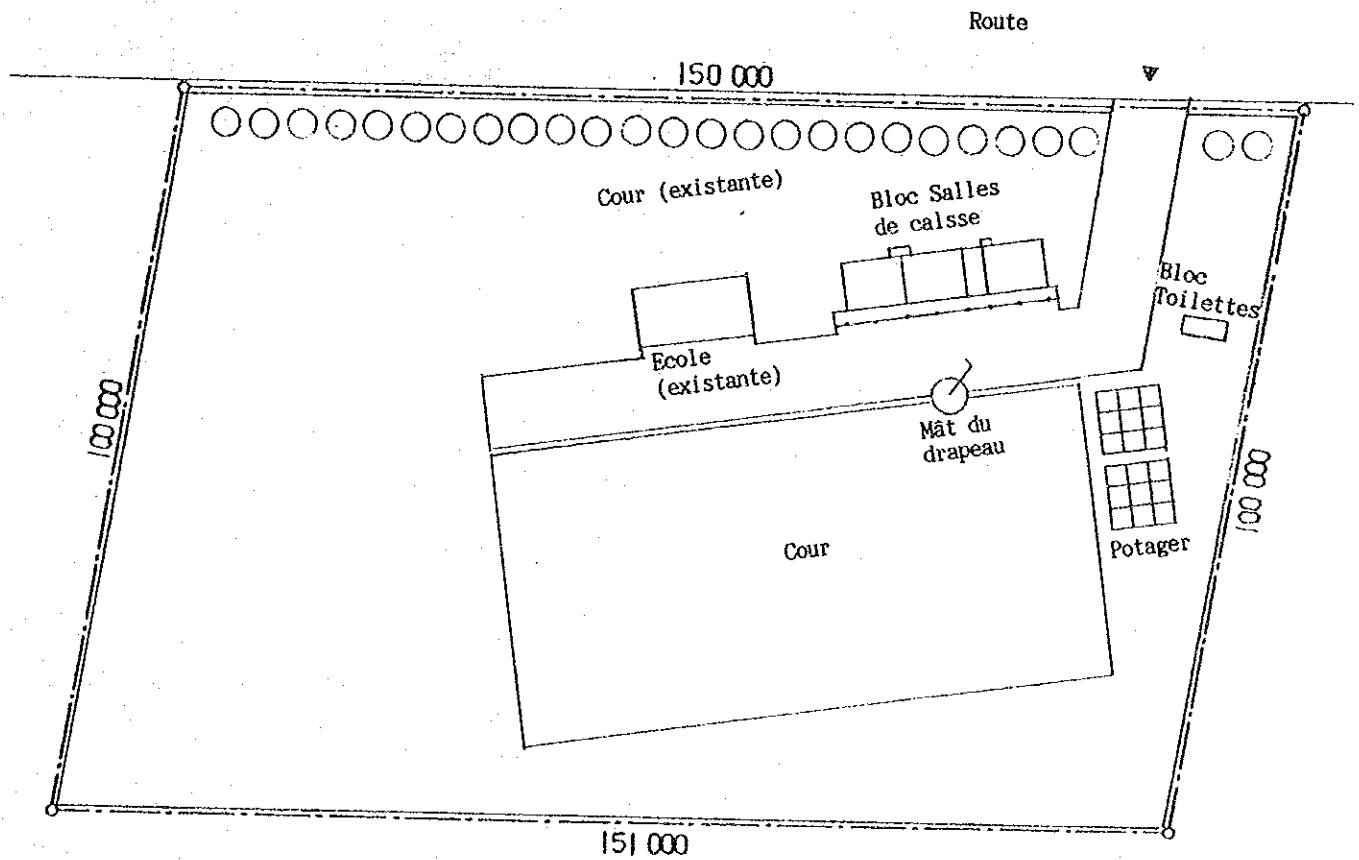


Préfecture de Faranah

No 51 Bambalia

Surface du terrain : 1,4863 ha

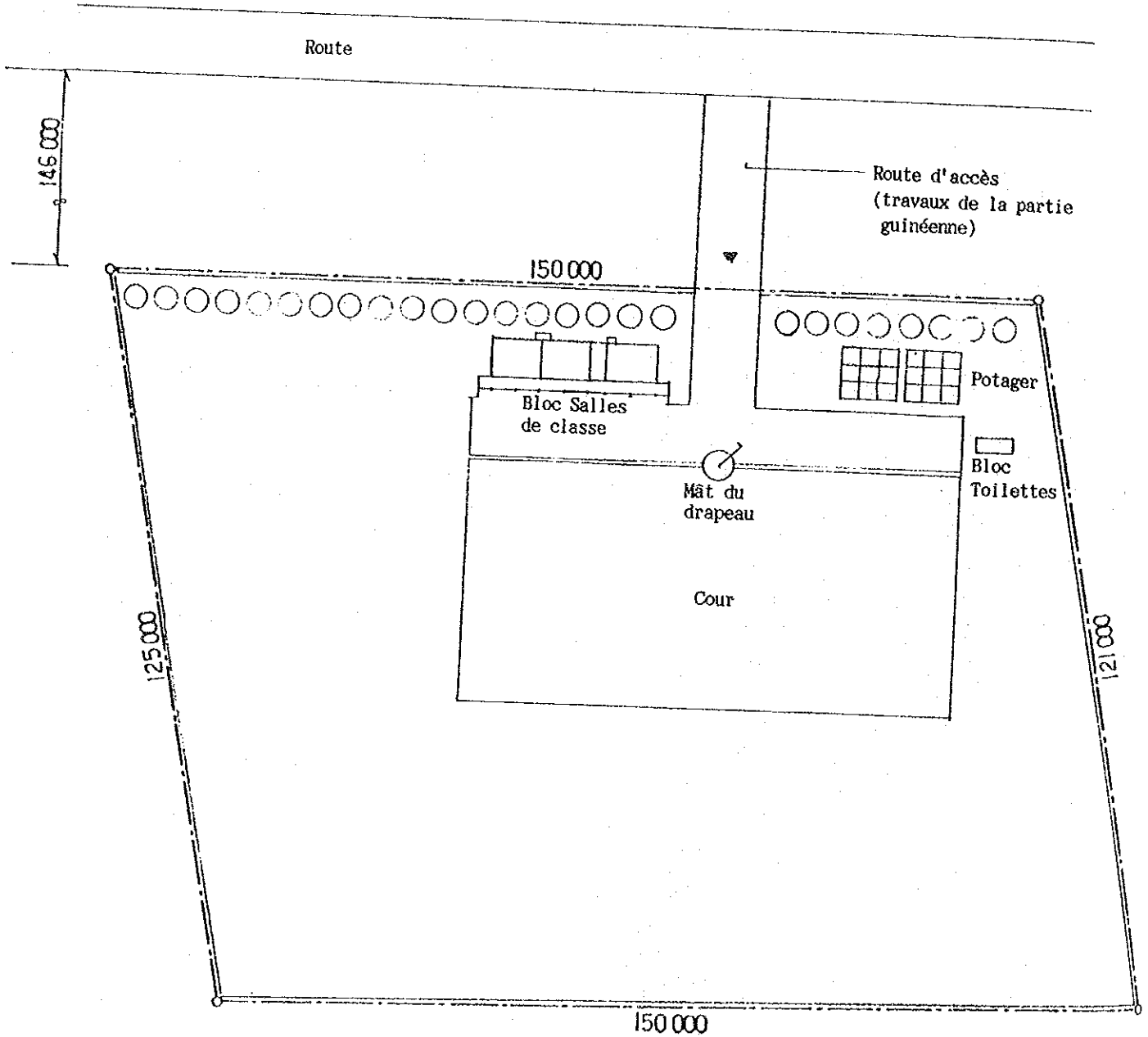
Nom de construction	Surface (m ²)
1 Salles de classe (3 classes)	228,48
Type rural	
2 Toilettes	9,45
Total	237,93



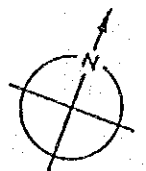
Préfecture de Faranah

No 52 Kalia

Surface du terrain : 1,8162 ha



Nom de construction	Surface (m ²)
1 Salles de classe (3 classes) Type rural	228,48
2 Toilettes	9,45
Total	237,93



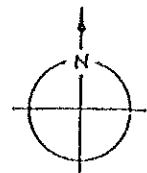
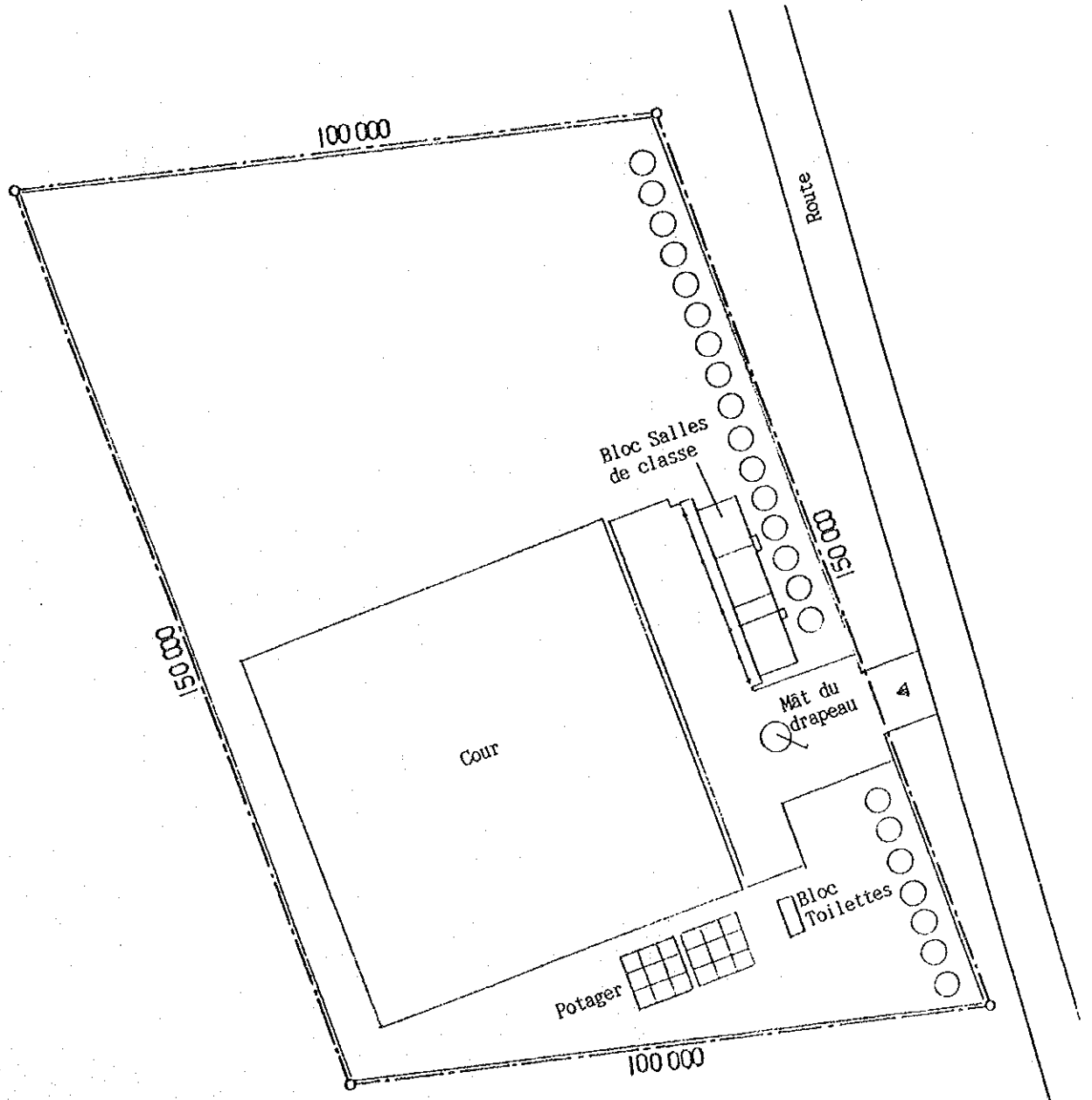
S 1:1000

Préfecture de Faranah

No 53 Sembeldo

Surface du terrain : 1,4129 ha

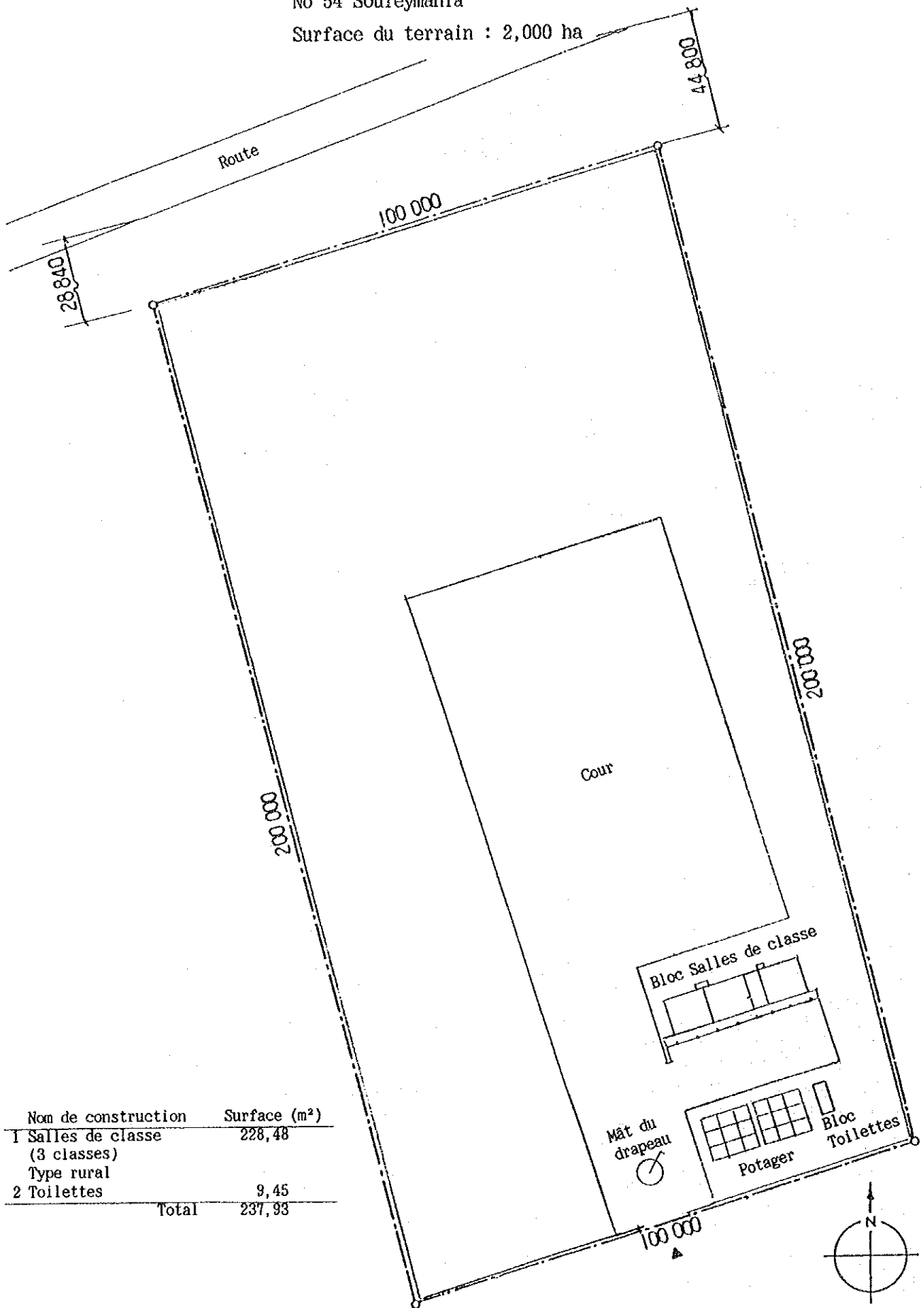
Nom de construction	Surface (m ²)
1 Salles de classe (3 classes)	228,48
Type rural	
2 Toilettes	9,45
Total	237,93



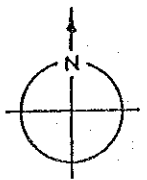
Préfecture de Faranah

No 54 Souleymania

Surface du terrain : 2,000 ha



Non de construction	Surface (m ²)
1 Salles de classe (3 classes) Type rural	228,48
2 Toilettes	9,45
Total	237,93



Document annexe 26 Photos d'état actuel des sites de construction prévus (extraits)




Préfecture de Kindia
No 2 Bokaria



Préfecture de Coyah
No 11 Kiriya



Préfecture de Forecariah
No 12 Maférinya Centre




Préfecture de Dubreka
No 15 Tondon Centre



Préfecture de Labe
No 22 Kouramangui




Préfecture de Pita
No 29 Lalia



Préfecture de Dalaba
No 35 Dalaba Misside



Préfecture de Mamou
No 38 Dindeya



Préfecture de Faranah
No 49 Laya Solima

Document annexe 27: Frais généraux à la charge de la Guinée

1. Aménagement du terrain:

2 000 FG/m² x 60 m x 15 m x 50 écoles = 90 000 000 FG

2. Démolition des locaux (No 18 Konfonya):

1 000 FG/m² x 100 m² = 100 000 FG

3. Aménagement des terrains de sport

(à l'exception des terrains de sport existants):

2 000 FG/m² x 40 m x 80 m x 36 = 230 400 000 FG

4. Portes, clôtures:

4 000 FG/m x 23 870 m = 95 480 000 FG

5. Approvisionnement en mobilier général

(a) Bureau du directeur: Table, chaise

287 000 FG x 50 écoles = 14 350 000 FG

(b) Magasin: Rangements: 180 000 FG x 2 x 50 écoles = 18 000 000 FG

Sous-total 32 350 000 FG

6. Approvisionnement en matériels didactiques

(a) Tableau sur chevalet : 153 19 890 000 FG

(b) Matériels par école : 50 ensembles 38 900 000 FG

(Carte, bibliothèque, etc.)

(c) Matériels par salle de classe : 240 ensembles 37 400 000 FG

(Règle, thermomètre, etc.)

(d) Manuels (calcul, français, : 36 000 188 000 000 FG

histoire, géographie, science)

Sous-total 284 190 000 FG

Total 732 520 000 FG

JICA