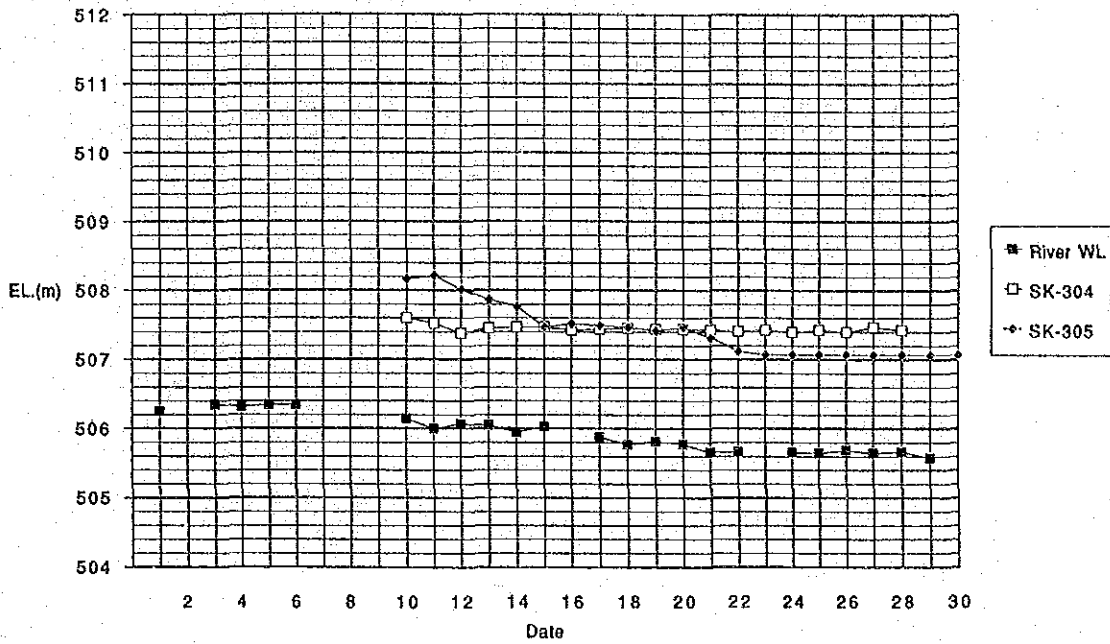
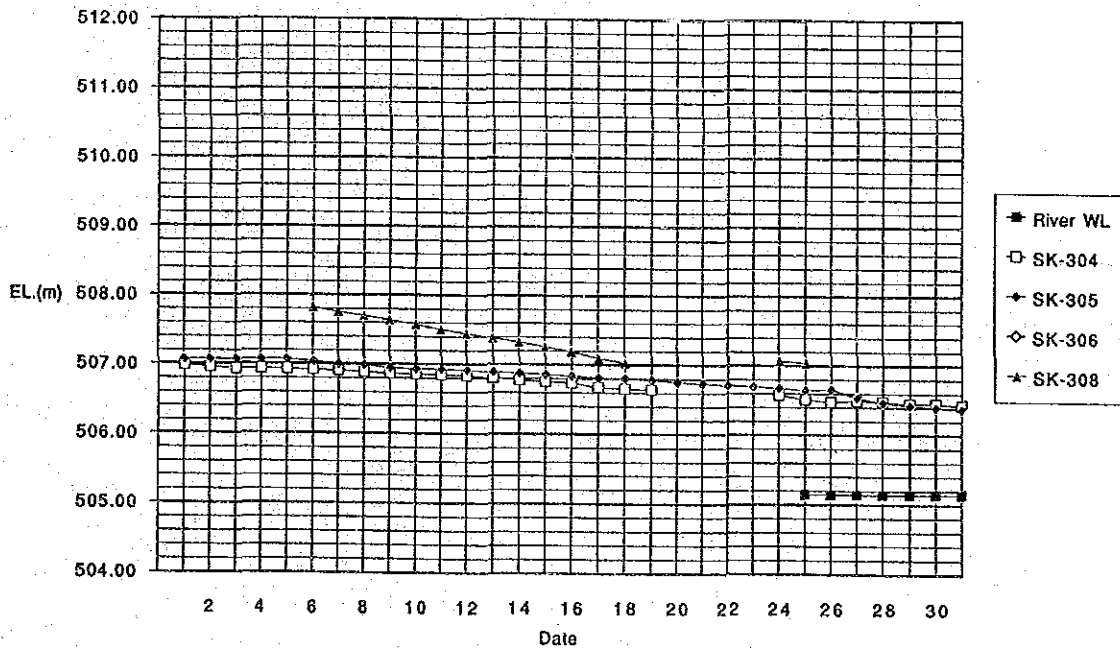


Borehole Water Level in Right Bank of I-C Dam site: April, 1989



Borehole Water Level in Right Bank of I-C Dam site: May, 1989



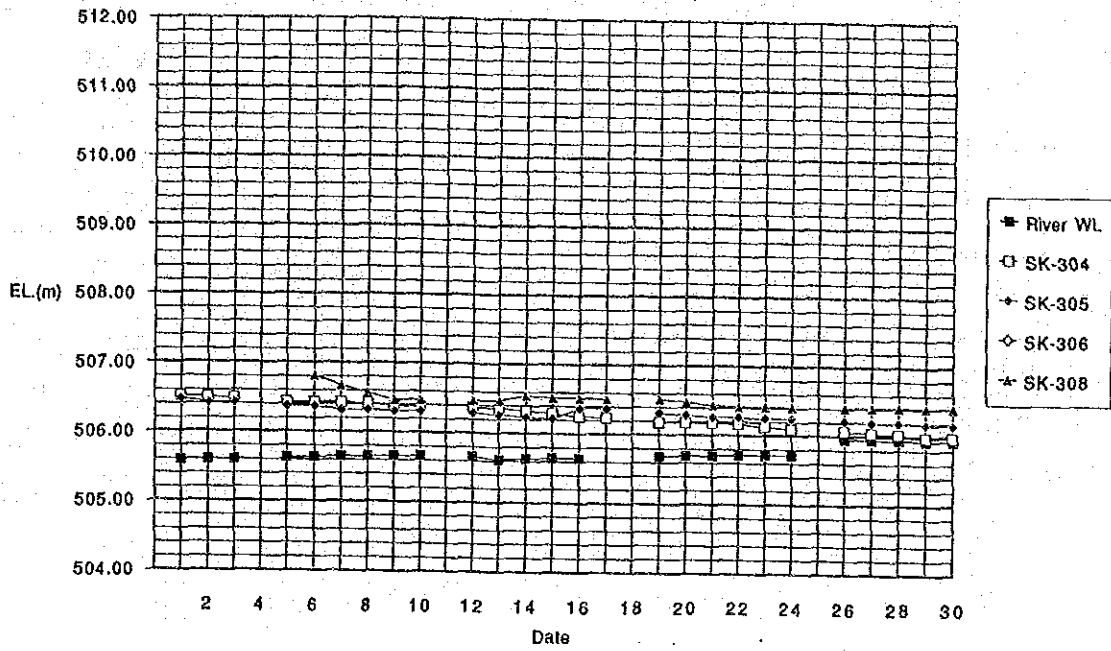
THE REPUBLIC OF TURKEY
ELEKTRİK İŞLERİ ETÜD İDARESİ
GENEL MÜDÜRLÜĞÜ

ERMENEK HYDROELECTRIC POWER
DEVELOPMENT PROJECT
JAPAN INTERNATIONAL COOPERATION AGENCY

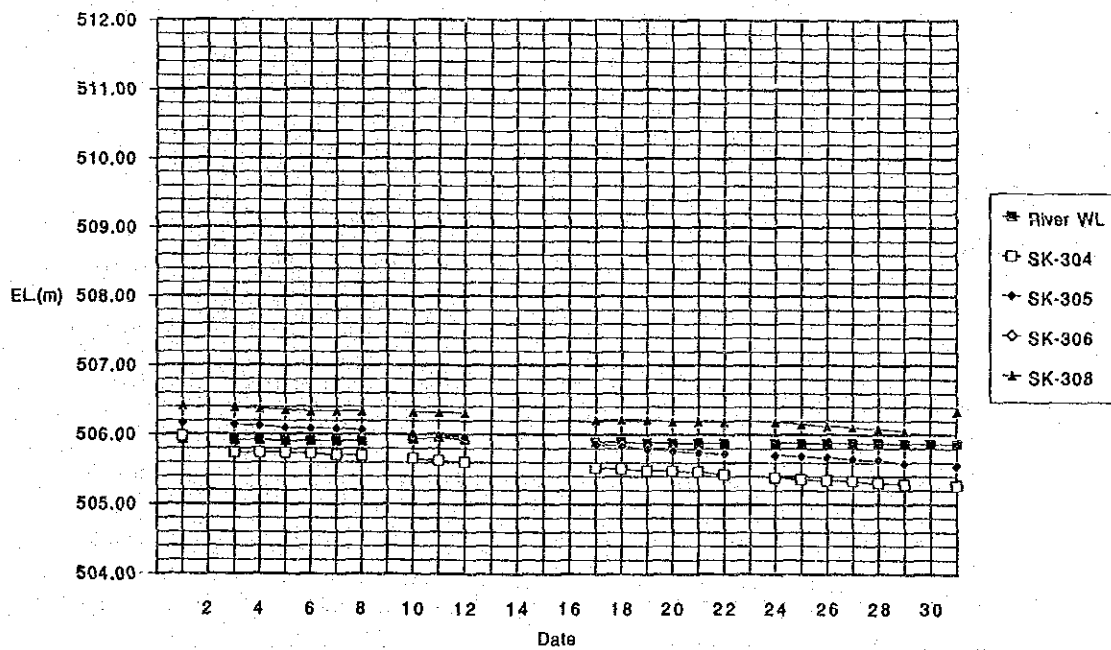
TITLE

Fig. A8
Record of Water Level (1/8)

Borehole Water Level in Right Bank of I-C Dam: June, 1989



Borehole Water Level in Right Bank of I-C Dam: July, 1989



THE REPUBLIC OF TURKEY
ELEKTRİK İŞLERİ ETÜD İDARESİ
GENEL MÜDÜRLÜĞÜ

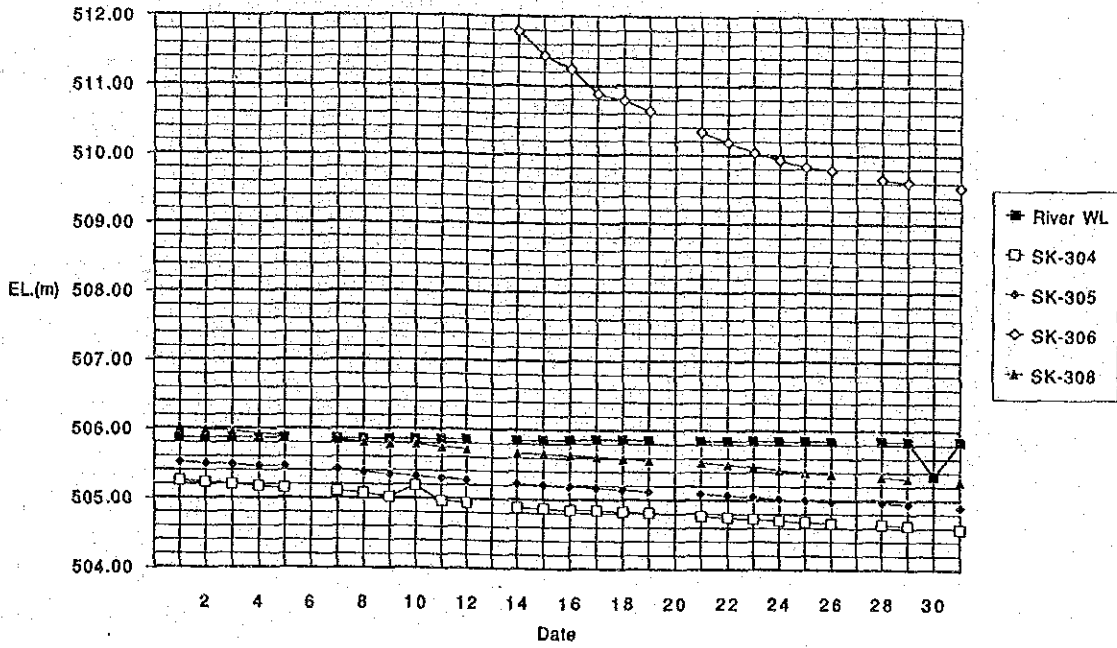
ERMENEK HYDROELECTRIC POWER
DEVELOPMENT PROJECT

JAPAN INTERNATIONAL COOPERATION AGENCY

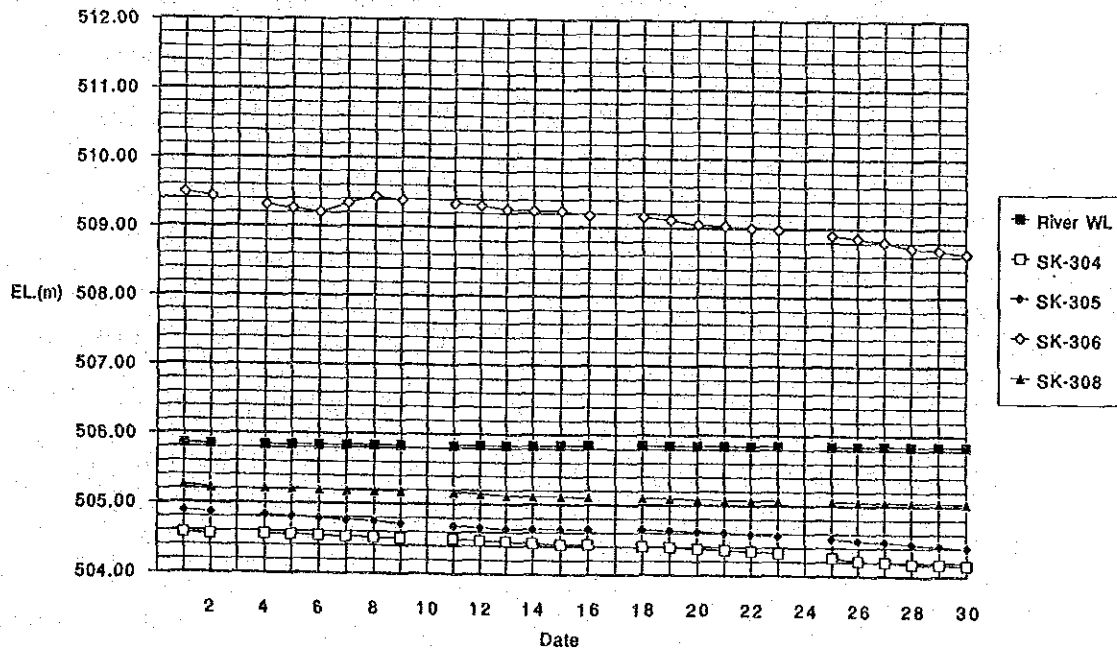
TITLE

Fig. A8
Record of Water Level (2/8)

Borehole Water Level in Right Bank of I-C Damsite: August, 1989



Borehole Water Level in Right Bank of I-C Damsite: September, 1989



THE REPUBLIC OF TURKEY
ELEKTRİK İŞLERİ ETÜD İDARESİ
GENEL MÜDÜRLÜĞÜ

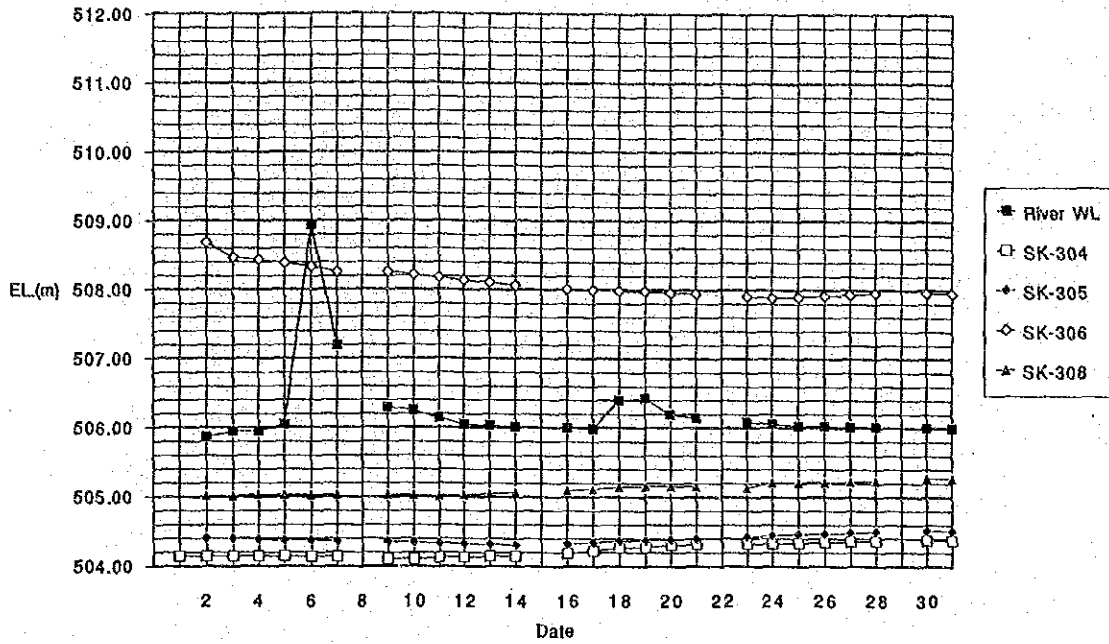
ERMENEK HYDROELECTRIC POWER
DEVELOPMENT PROJECT

JAPAN INTERNATIONAL COOPERATION AGENCY

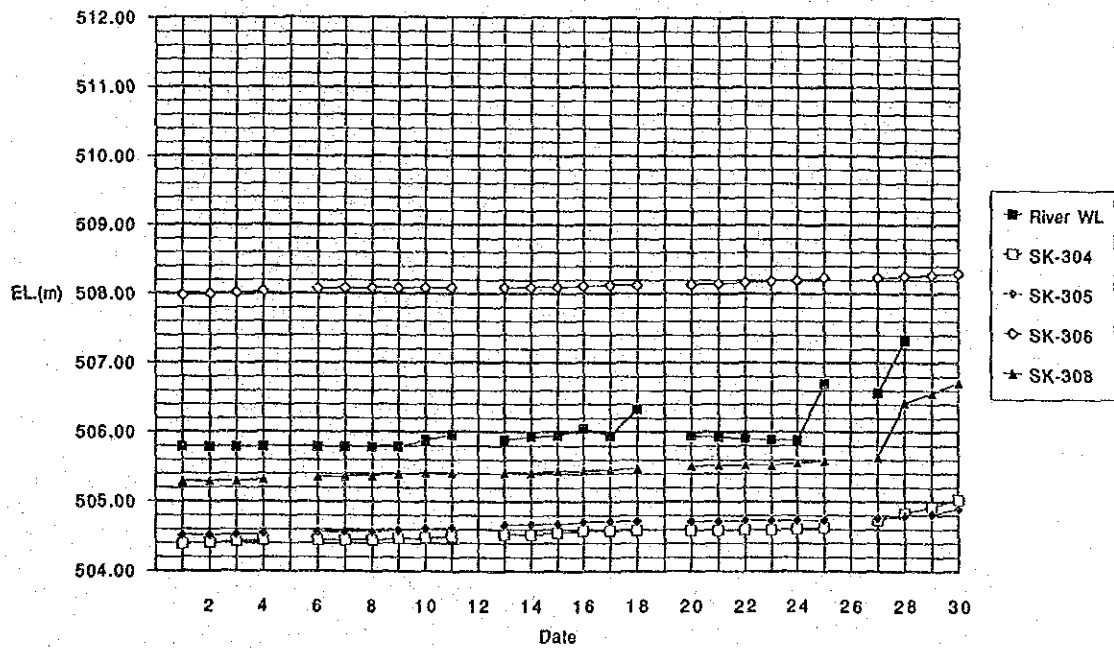
TITLE

Fig. A8
Record of Water Level (3/8)

Borehole Water Level in Right Bank of I-C Damsite: October, 1989



Borehole Water Level in Right Bank of I-C Damsite: November, 1989



THE REPUBLIC OF TURKEY
ELEKTRİK İŞLERİ ETÜD İDARESİ
GENEL MÜDÜRLÜĞÜ

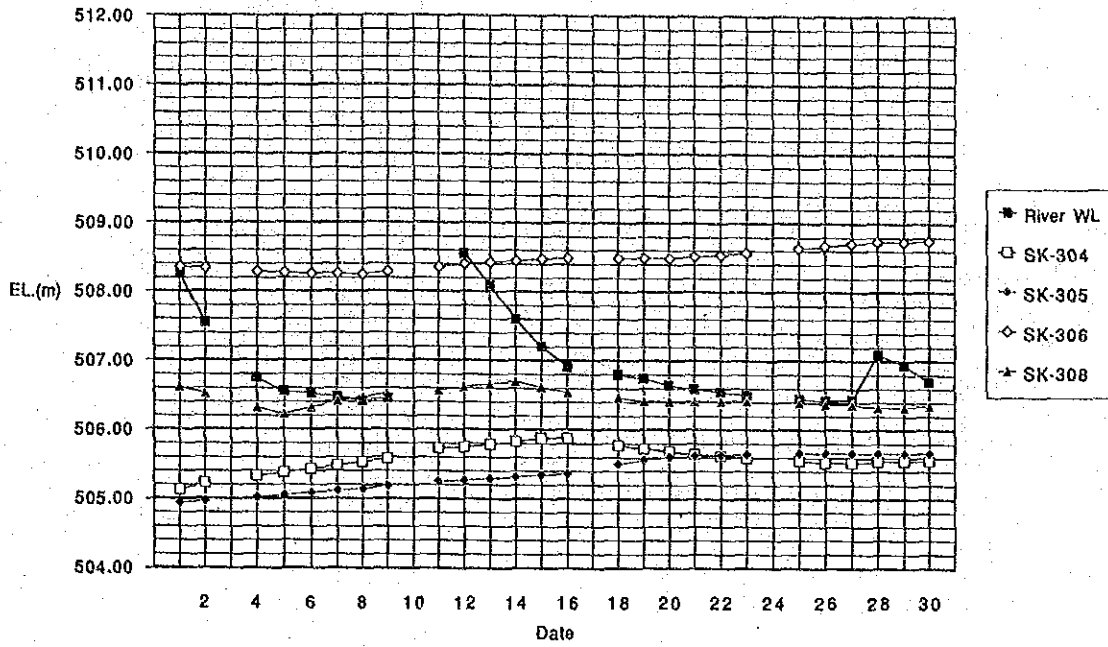
ERMENEK HYDROELECTRIC POWER
DEVELOPMENT PROJECT

JAPAN INTERNATIONAL COOPERATION AGENCY

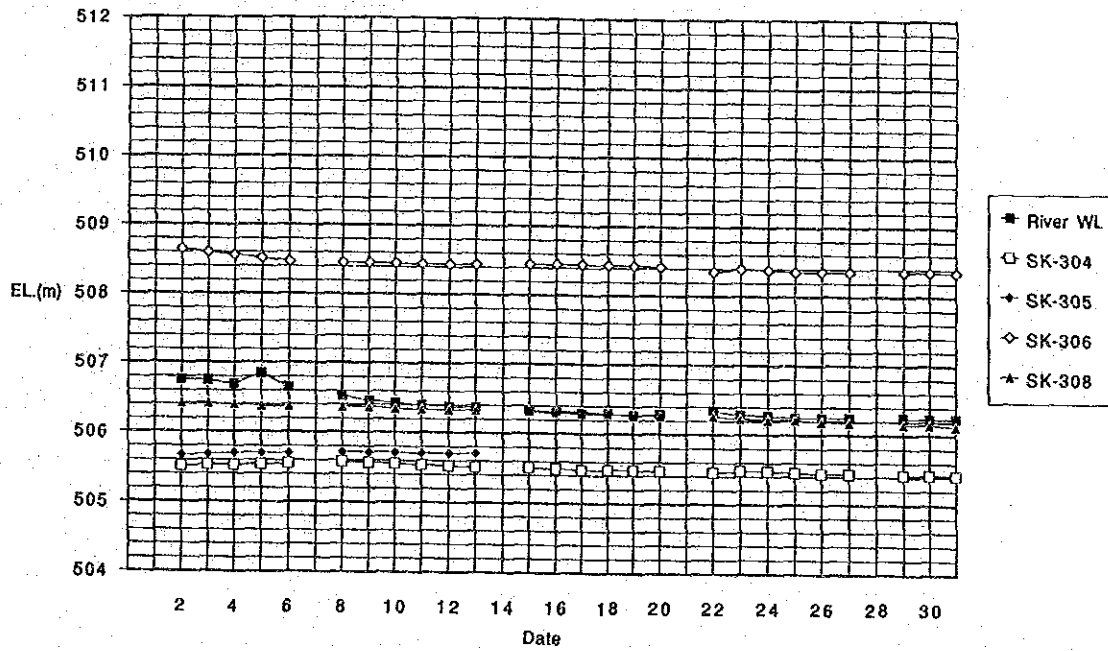
TITLE

Fig. A8
Record of Water Level (4/8)

Borehole Water Level in Right Bank of I-C Dam Site: December, 1989



Borehole Water Level in Right Bank of I-C Dam Site: January, 1990



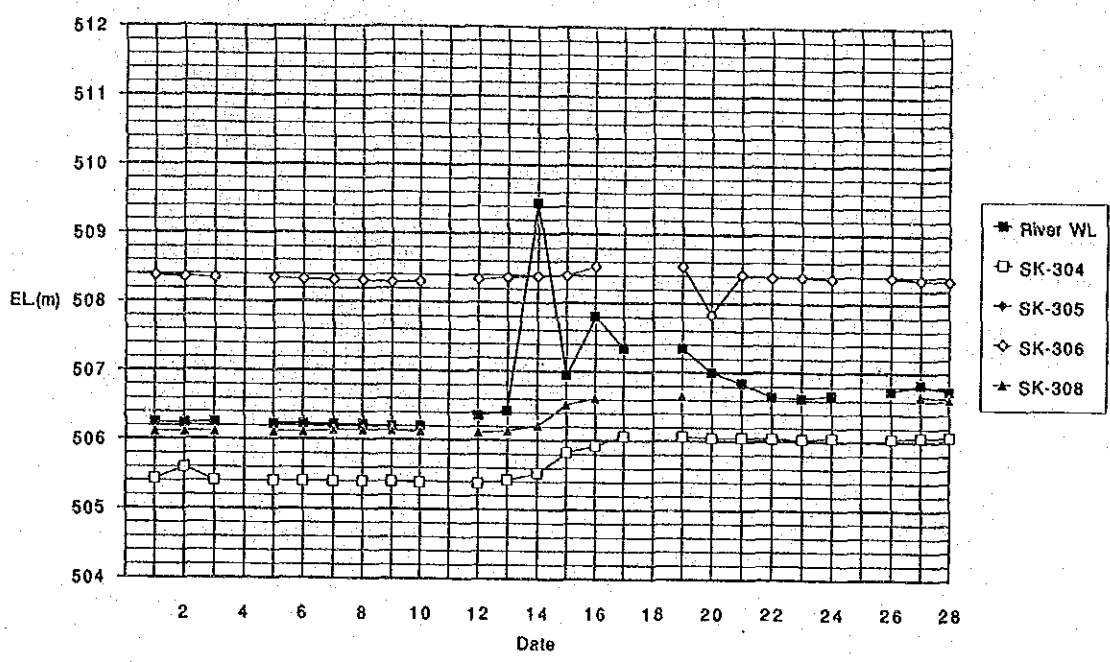
THE REPUBLIC OF TURKEY
ELEKTRİK İŞLERİ ETÜD İDARESİ
GENEL MÜDÜRLÜĞÜ

ERMENEK HYDROELECTRIC POWER
DEVELOPMENT PROJECT

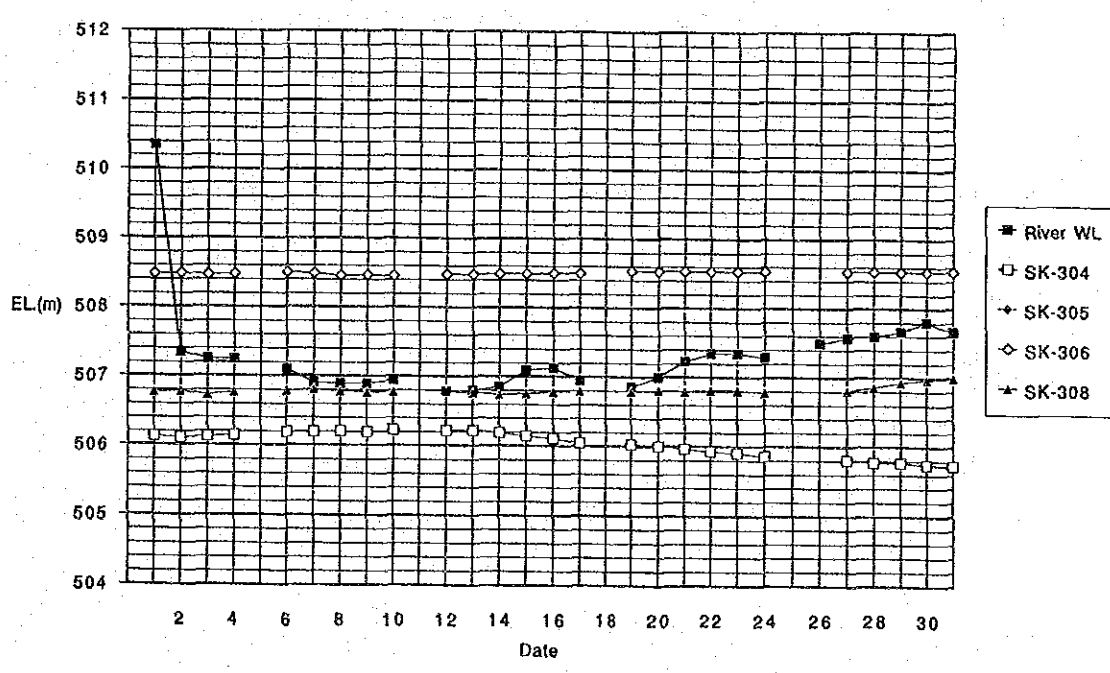
JAPAN INTERNATIONAL COOPERATION AGENCY


TITLE
Fig. A8
Record of Water Level (5/8)

Borehole Water Level in Right Bank of I-C Dam site: February, 1990

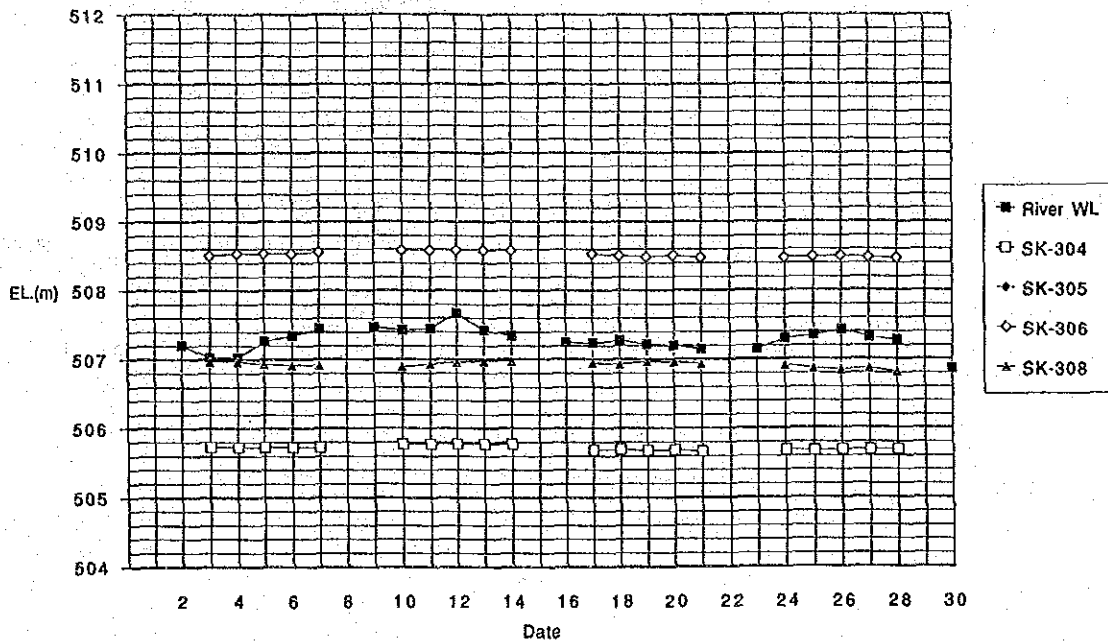


Borehole Water Level in Right Bank of I-C Dam site: March, 1990



	THE REPUBLIC OF TURKEY ELEKTRİK İŞLERİ ETÜD İDARESİ GENEL MÜDÜRLÜĞÜ	ERMEK HYDROELECTRIC POWER DEVELOPMENT PROJECT JAPAN INTERNATIONAL COOPERATION AGENCY	TITLE Fig. A8 Record of Water Level (6/8)
---	---	--	--

Borehole Water Level In Right Bank of I-C Dam: April, 1990



THE REPUBLIC OF TURKEY
ELEKTRİK İŞLERİ ETÜD İDARESİ
GENEL MÜDÜRLÜĞÜ

ERMENEK HYDROELECTRIC POWER
DEVELOPMENT PROJECT

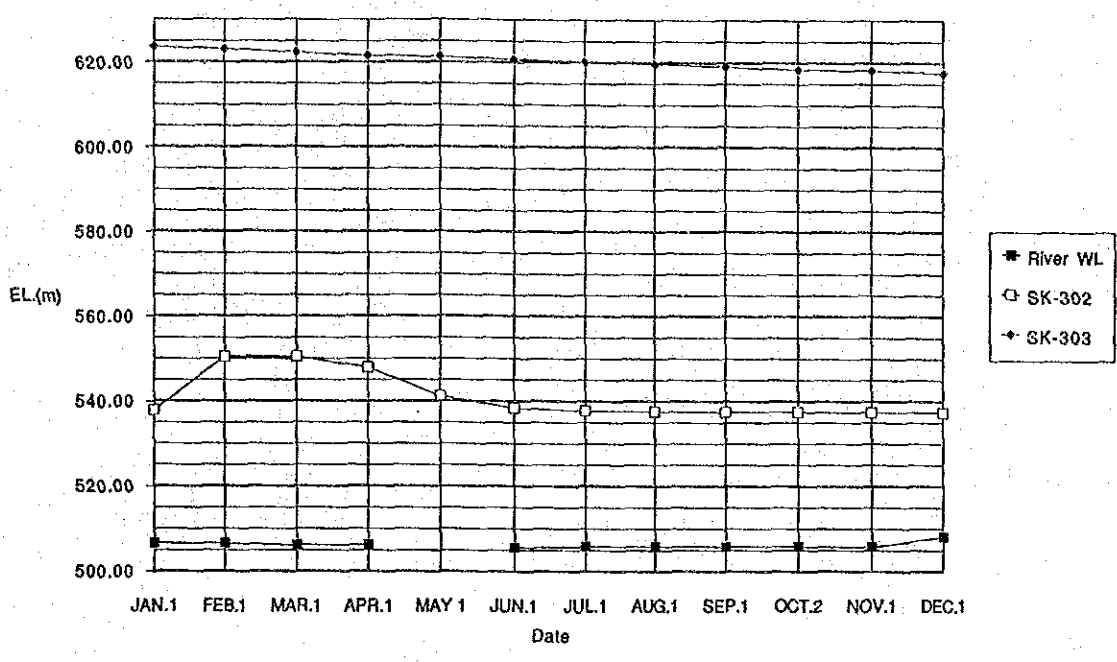
JAPAN INTERNATIONAL COOPERATION AGENCY

TITLE

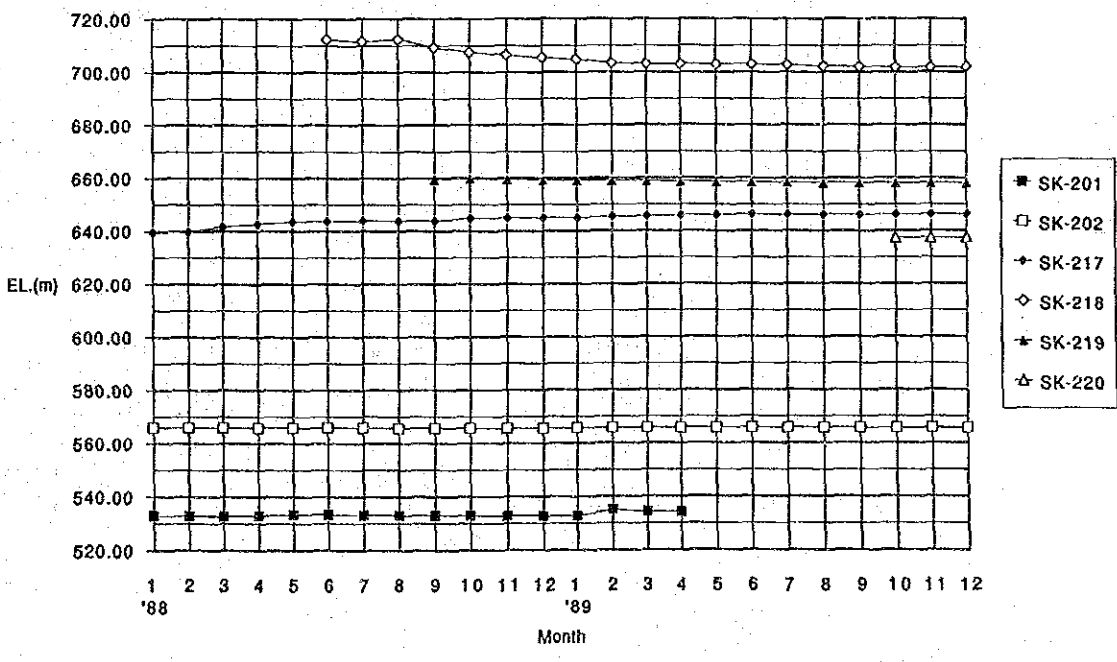
Fig. A8

Record of Water Level (7/8)

Borehole Water Level in Left Bank of I-C Damsite, 1989



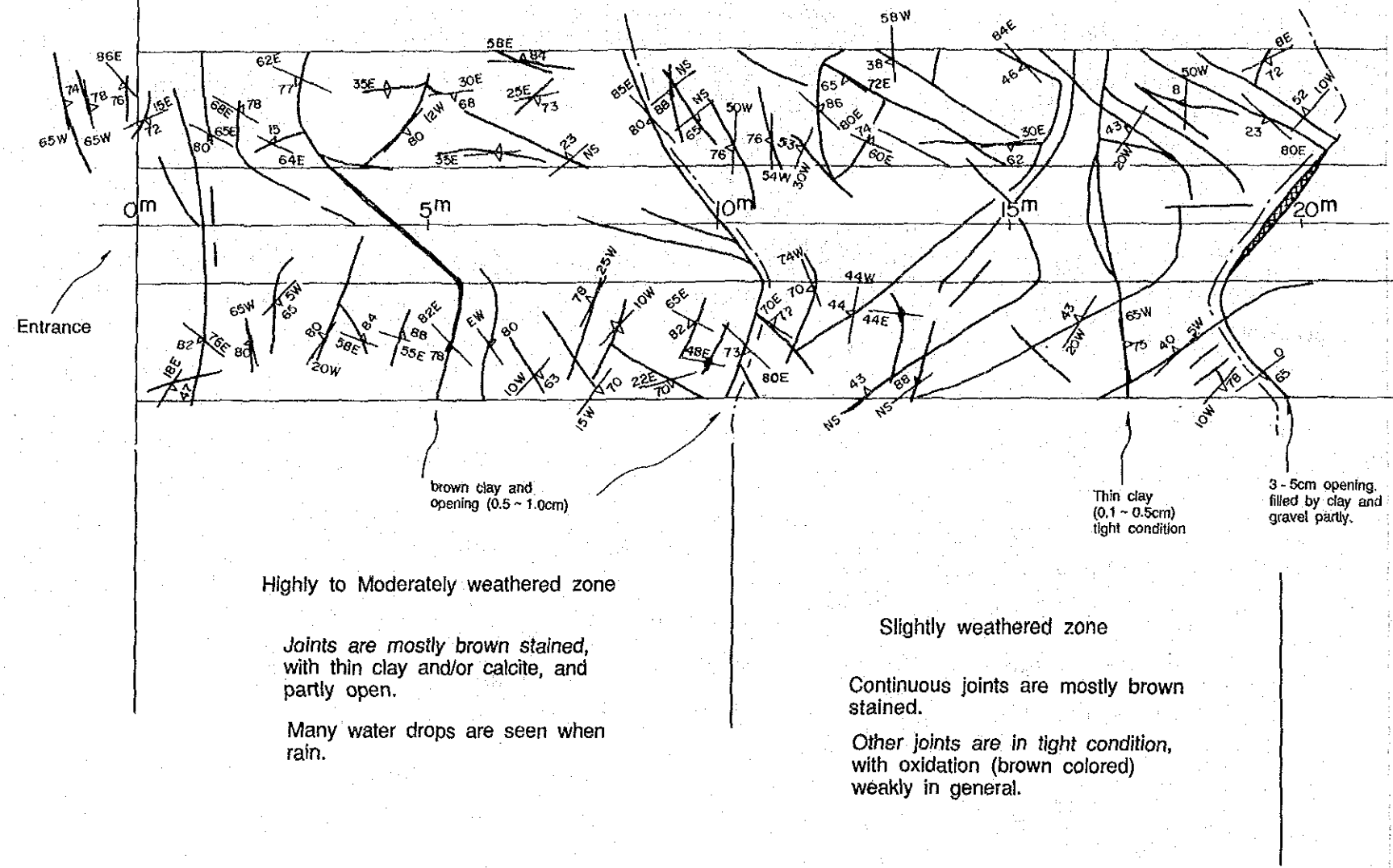
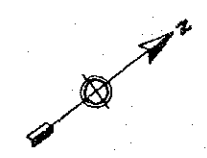
Borehole Water Level in Landslide Area: 1988 - 1989



THE REPUBLIC OF TURKEY
ELEKTRİK İŞLERİ ETÜD İDARESİ
GENEL MÜDÜRLÜĞÜ

ERMENEK HYDROELECTRIC POWER
DEVELOPMENT PROJECT
JAPAN INTERNATIONAL COOPERATION AGENCY

TITLE
Fig. A8
Record of Water Level (8/8)



Highly to Moderately weathered zone

Joints are mostly brown stained, with thin clay and/or calcite, and partly open.

Many water drops are seen when rain.

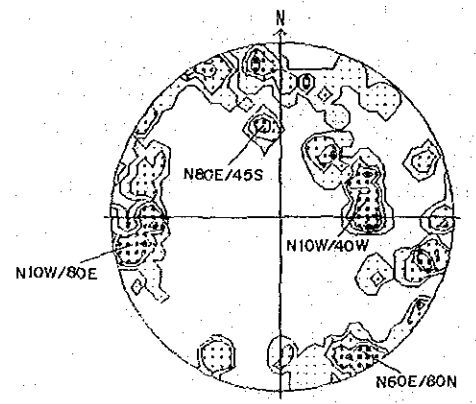
Slightly weathered zone

Continuous joints are mostly brown stained.

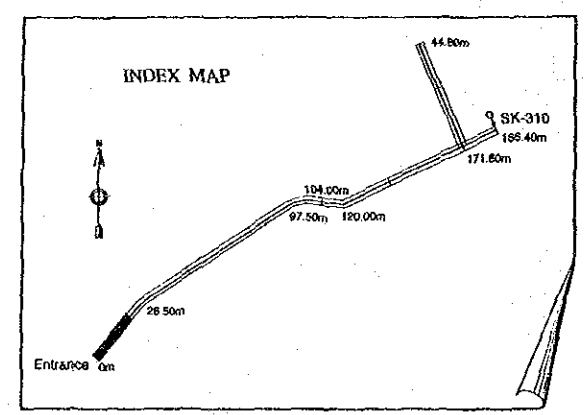
Other joints are in tight condition, with oxidation (brown colored) weakly in general.

Rock : Limestone in the whole length of Adits G - 1

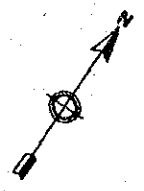
Schmidt Net (Lower Hemisphere)
(0m - 50m)



- G-1-1
- 1.0 %
- 2.0 %
- 3.0 %
- 4.0 %



	THE REPUBLIC OF TURKEY ELEKTRİK İŞLERİ ETÜD İDARESİ GENEL MÜDÜRLÜĞÜ	ERMENEK HYDROELECTRIC POWER DEVELOPMENT PROJECT	TITLE Fig. A9 Geological Sketch of Test Adit (1/10)
		JAPAN INTERNATIONAL COOPERATION AGENCY	



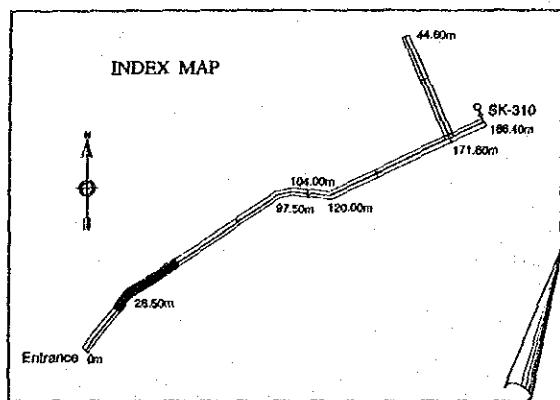
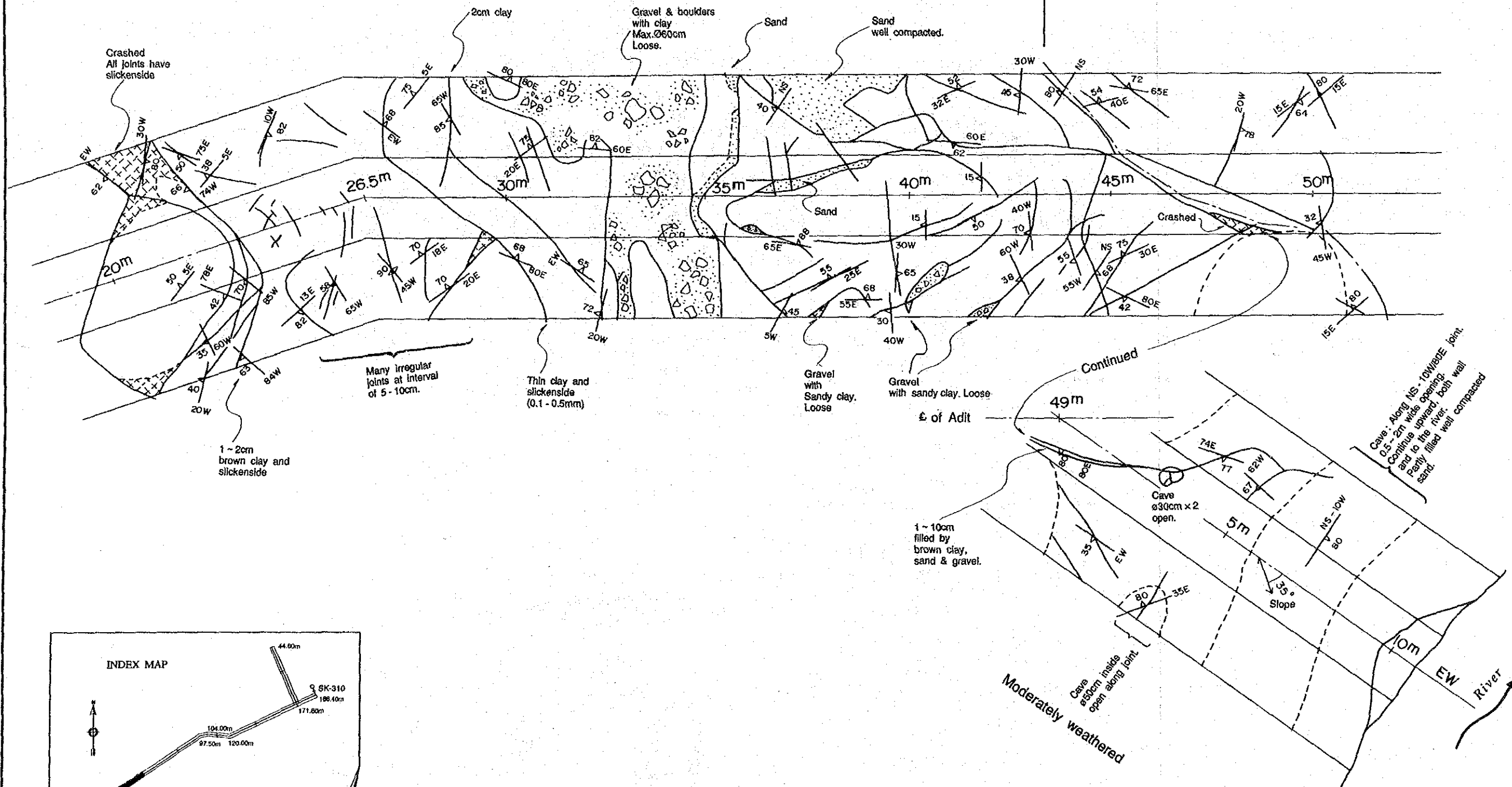
Moderately weathered zone


Most of joints are brown stained, with thin clay and/or calcite. Continuous joints are partly opened.

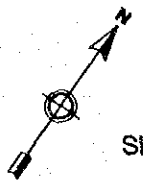
Slightly weathered zone

Oxidation is rare except along continuous joints.

Generally in tight condition.



	THE REPUBLIC OF TURKEY ELEKTRİK İŞLERİ ETÜD İDARESİ GENEL MÜDÜRLÜĞÜ	ERMENEK HYDROELECTRIC POWER DEVELOPMENT PROJECT JAPAN INTERNATIONAL COOPERATION AGENCY	TITLE Fig. A9 Geological Sketch of Test Adit (2/10)



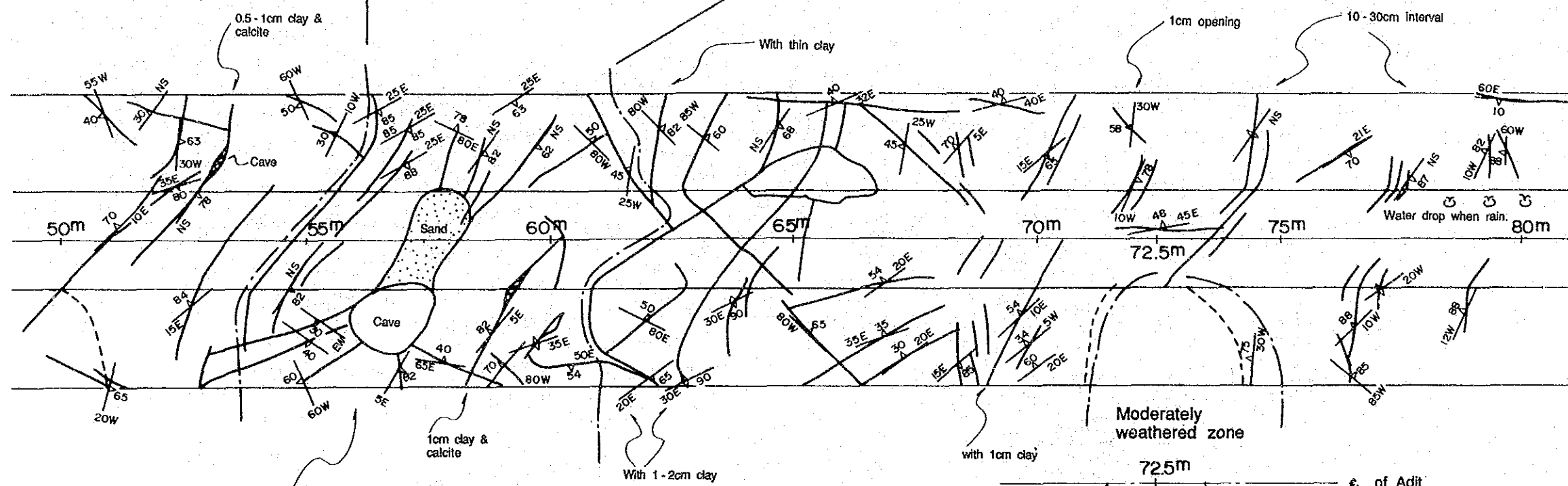
Slightly weathered zone
In tight condition.

Moderately weathered zone

Most of joints are brown stained, with thin clay partly.

Slightly weathered zone

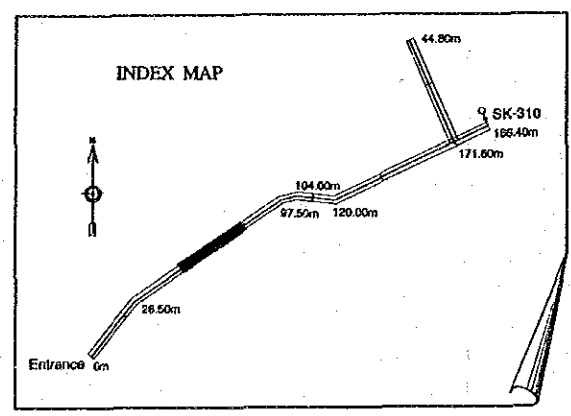
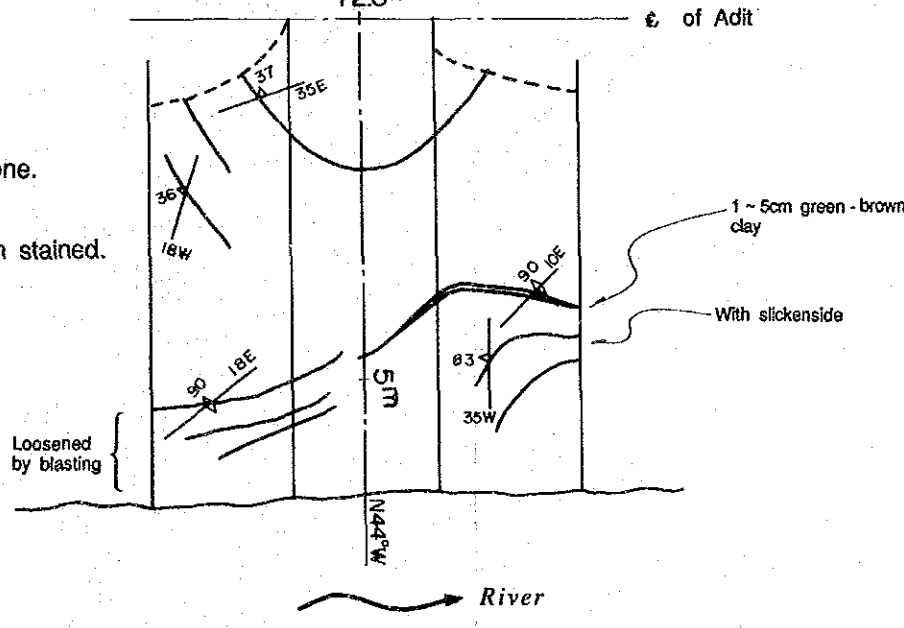
Most of joints are in tight condition, with oxidation weakly.



Continue to the big cave which exists in the window at 49m. Sand: well compacted.

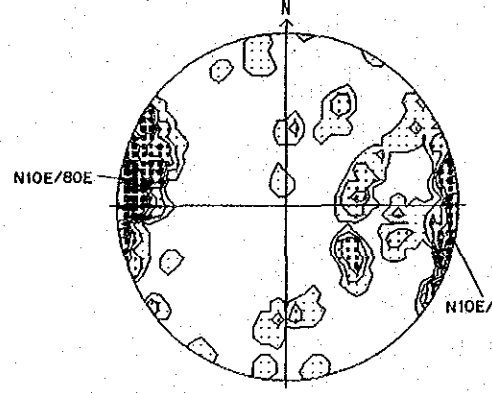
Moderately weathered zone.

All joints are brown stained.



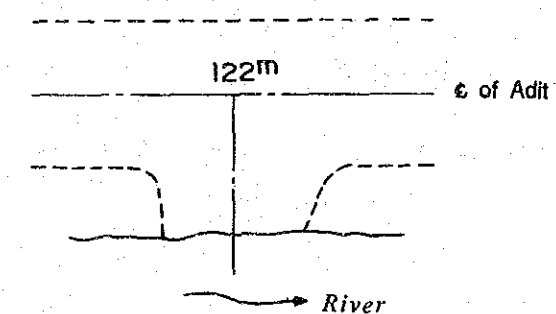
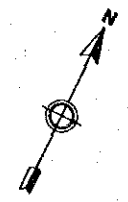
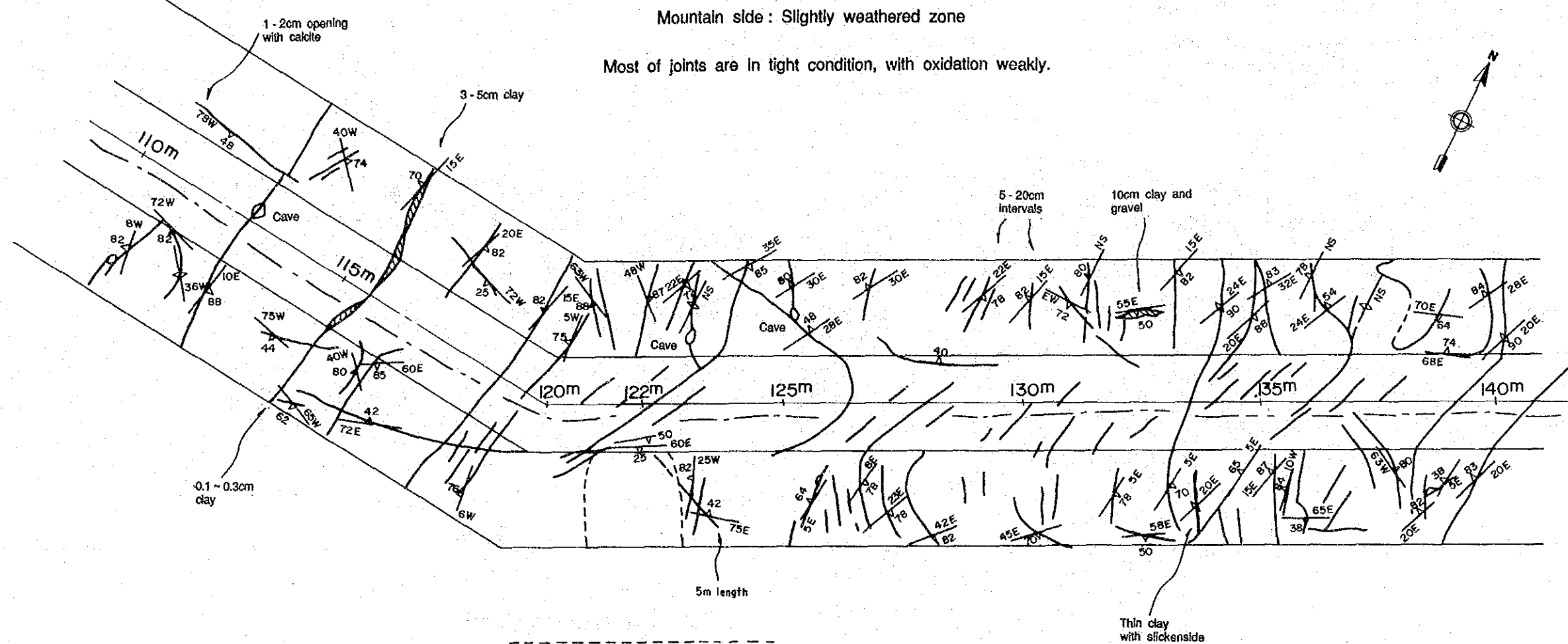
Schmidt Net (Lower Hemisphere)

(50m - 110m)



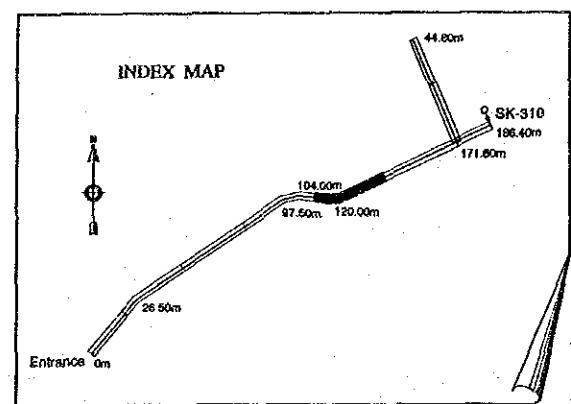
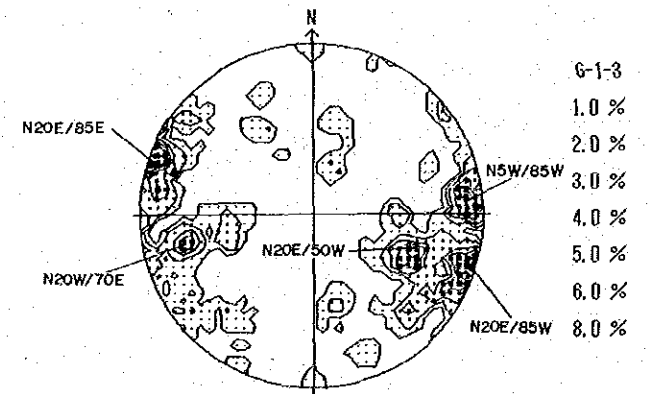
- G-1-2
- 1.0 %
- 2.0 %
- 3.0 %
- 4.0 %
- 5.0 %
- 7.0 %
- 10.0 %

	THE REPUBLIC OF TURKEY ELEKTRİK İŞLERİ ETÜD İDARESİ GENEL MÜDÜRLÜĞÜ	ERMENEK HYDROELECTRIC POWER DEVELOPMENT PROJECT	TITLE Fig. A9 Geological Sketch of Test Adit (3/10)
	JAPAN INTERNATIONAL COOPERATION AGENCY		



River side : Slightly - Moderately weathered zone
Joints are almost in tight condition, with oxidation in general.

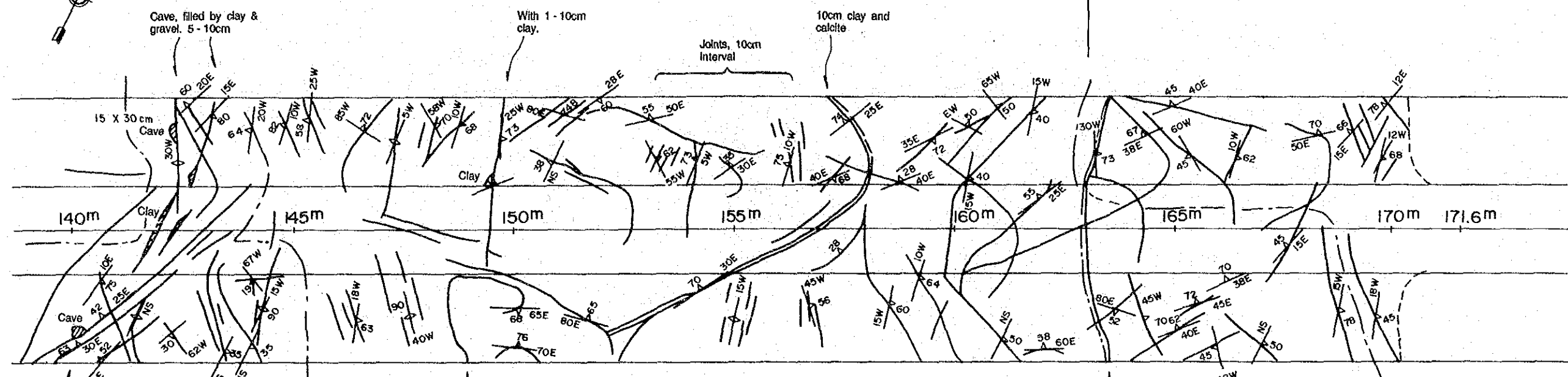
Schmidt Net (Lower Hemisphere)
(110m - 186.4m)



	THE REPUBLIC OF TURKEY ELEKTRİK İŞLERİ ETÜD İDARESİ GENEL MÜDÜRLÜĞÜ	ERMENEK HYDROELECTRIC POWER DEVELOPMENT PROJECT JAPAN INTERNATIONAL COOPERATION AGENCY	TITLE Fig. A9 Geological Sketch of Test Adit (5/10)

Moderately - slightly weathered zone

Joints are almost in tight condition, with oxidation in general.



Cave 20 x 40cm filled by clay & gravel

Moderately weathered zone

Most of joints are brown stained.

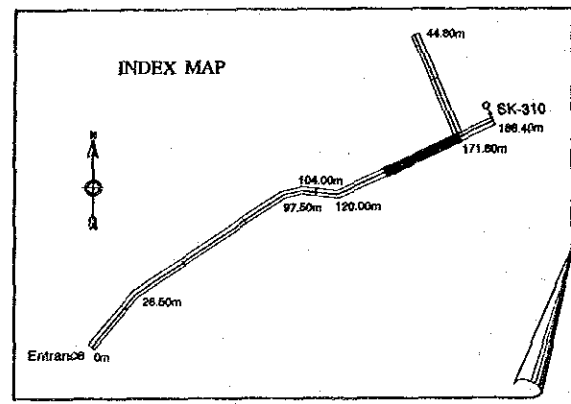
With thin clay (0.1 - 0.5cm)

Slightly weathered zone

Most of joints are in tight condition, with oxidation weakly.

Continuous joints have openings which are filled by clay, calcite and gravel.

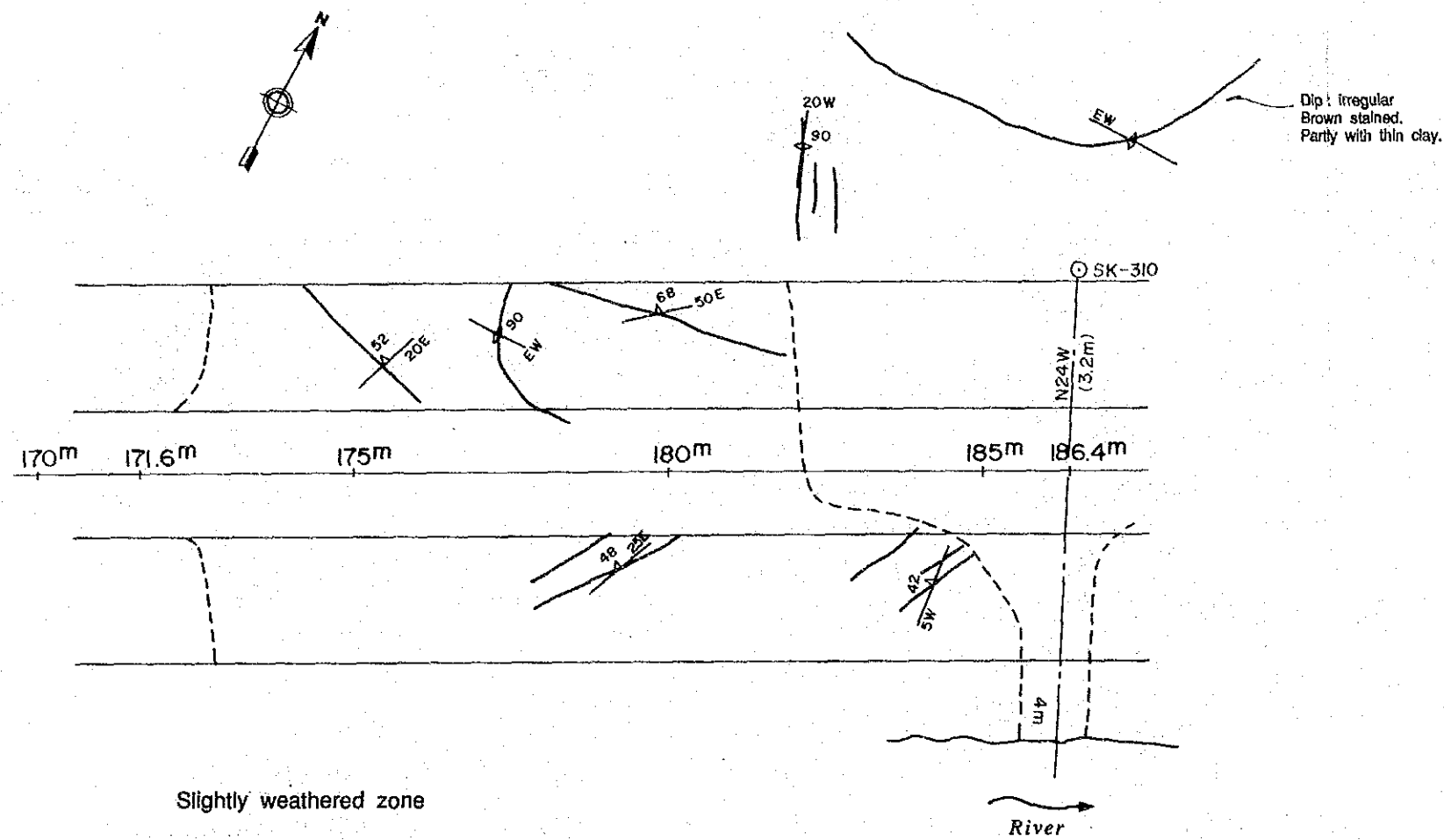
3 - 10cm Brown clay, calcite and gravel.



THE REPUBLIC OF TURKEY
ELEKTRİK İŞLERİ ETÜD İDARESİ
GENEL MÜDÜRLÜĞÜ

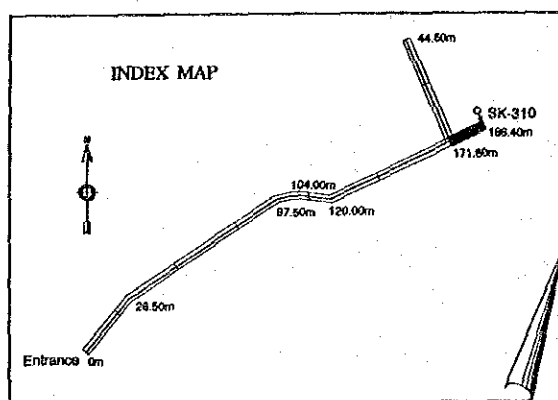
ERMENEK HYDROELECTRIC POWER
DEVELOPMENT PROJECT
JAPAN INTERNATIONAL COOPERATION AGENCY


TITLE
Fig. A9
Geological Sketch
of Test Adit (6/10)

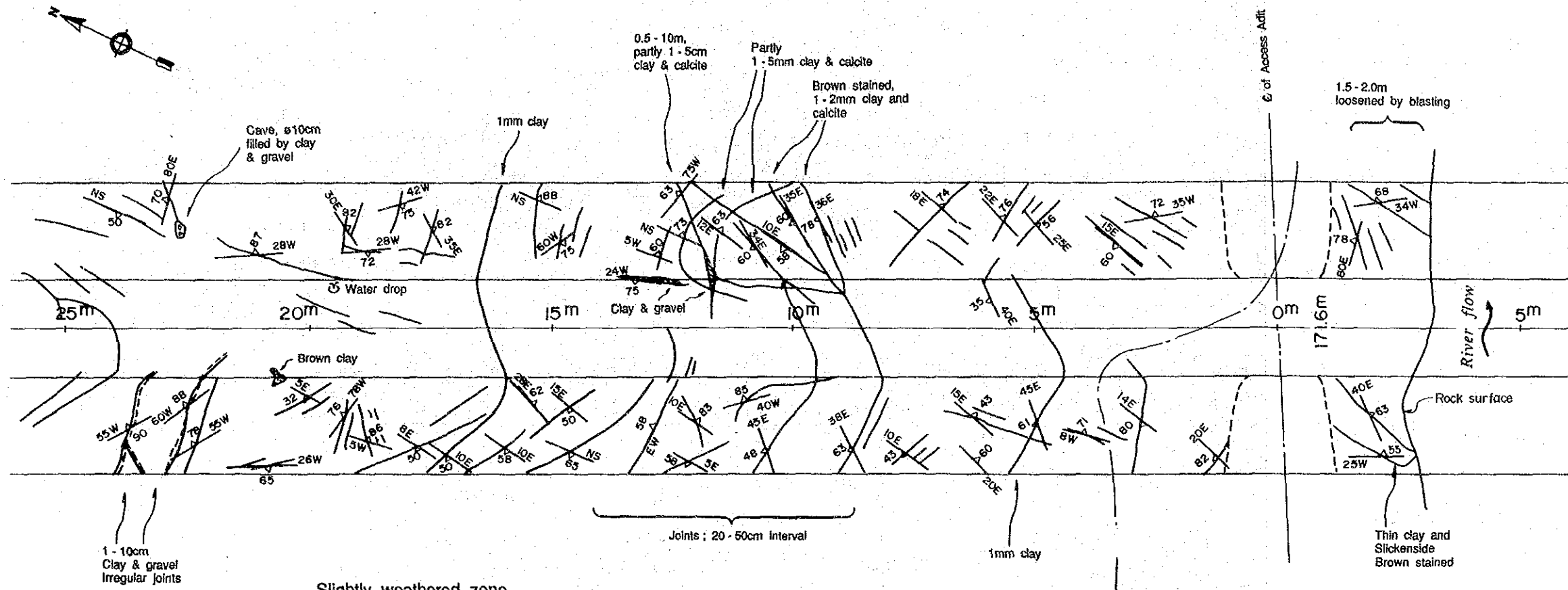


Slightly weathered zone

Most of joints are in tight condition, with oxidation weakly.



	THE REPUBLIC OF TURKEY ELEKTRİK İŞLERİ ETÜD İDARESİ GENEL MÜDÜRLÜĞÜ	ERMENEK HYDROELECTRIC POWER DEVELOPMENT PROJECT	TITLE Fig. A9 Geological Sketch of Test Adit (7/10)
		JAPAN INTERNATIONAL COOPERATION AGENCY	



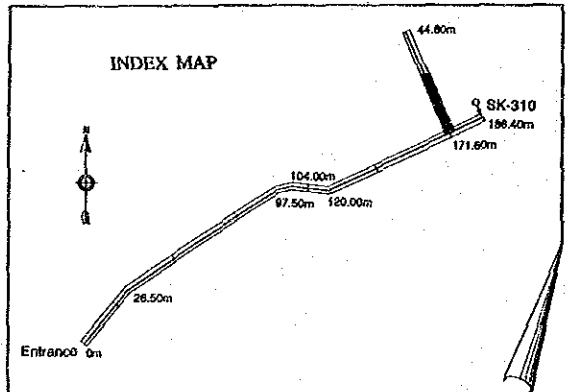
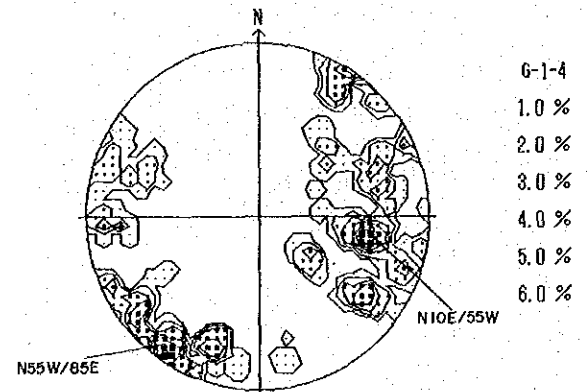
Slightly weathered zone

Most of joints are in tight condition, with oxidation weakly. Continuous joints are brown stained, with thin clay and/or calcite.

Moderately - slightly weathered zone

Most of joints are brown stained.

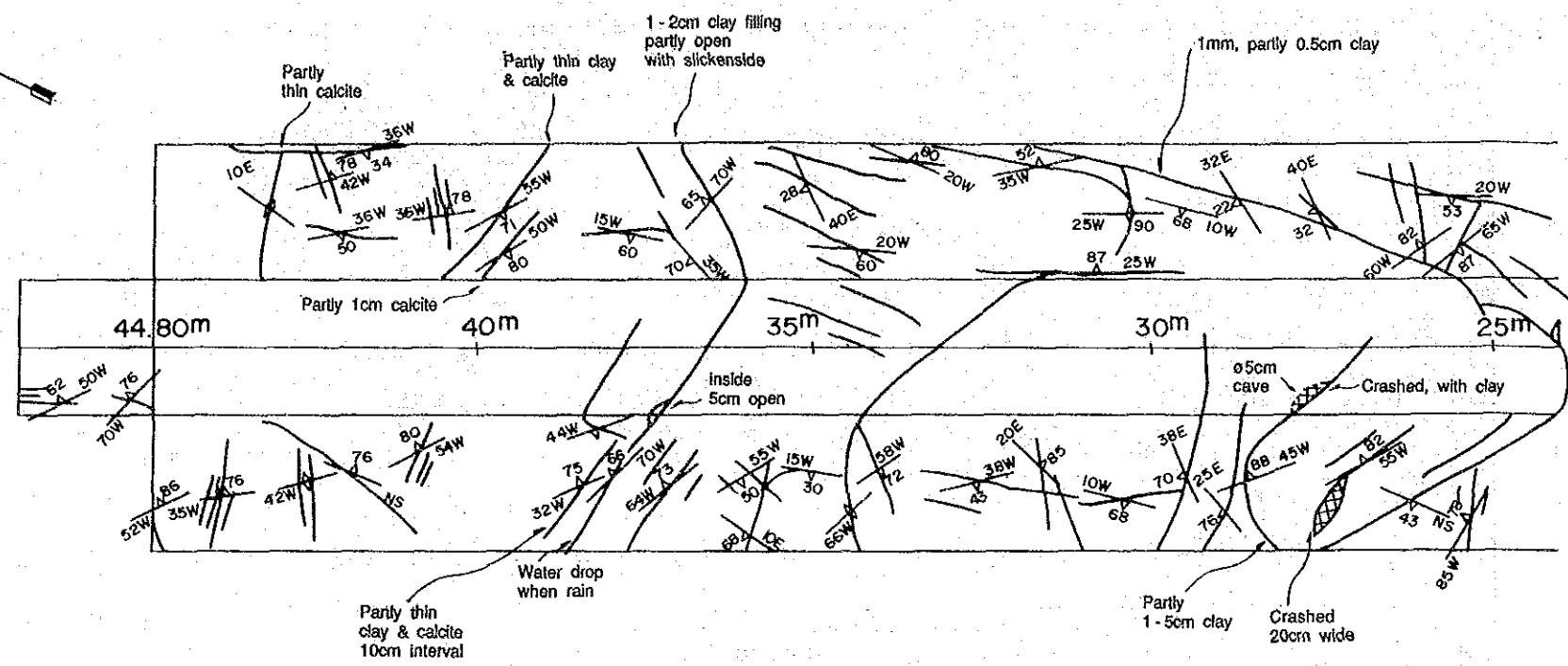
Schmidt Net (Lower Hemisphere) (River - 44.8m)



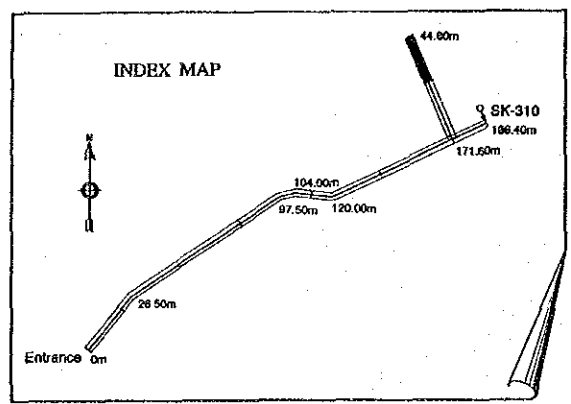
THE REPUBLIC OF TURKEY
ELEKTRİK İŞLERİ ETÜD İDARESİ
GENEL MÜDÜRLÜĞÜ


ERMENEK HYDROELECTRIC POWER
DEVELOPMENT PROJECT
JAPAN INTERNATIONAL COOPERATION AGENCY

TITLE
Fig. A9
Geological Sketch
of Test Adit (8/10)

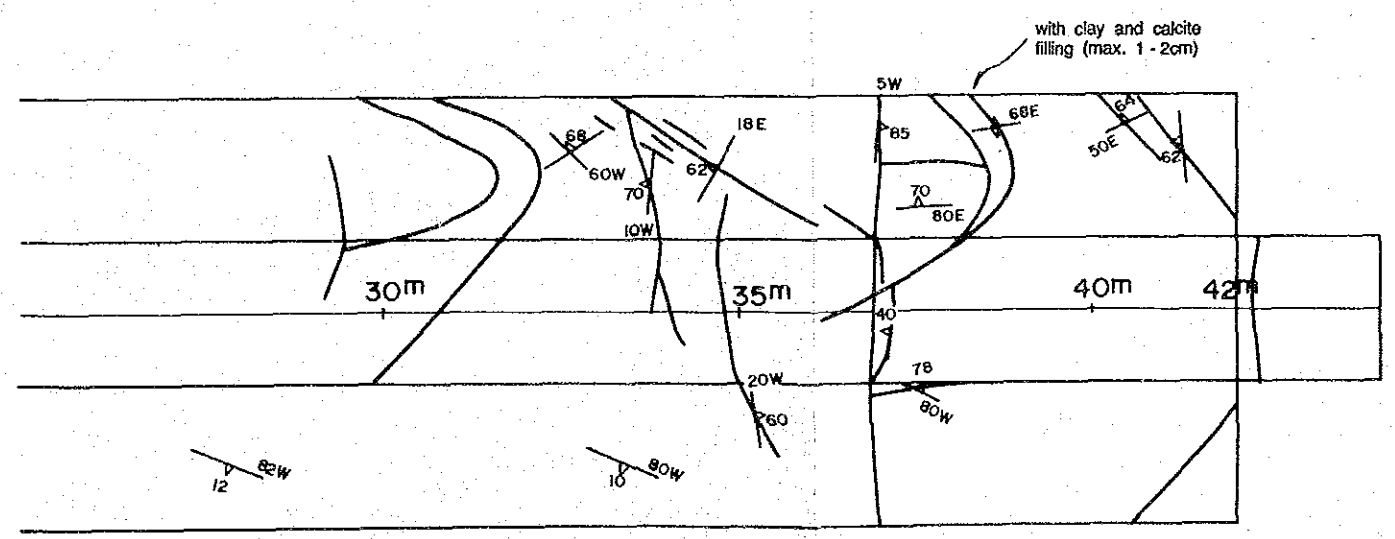
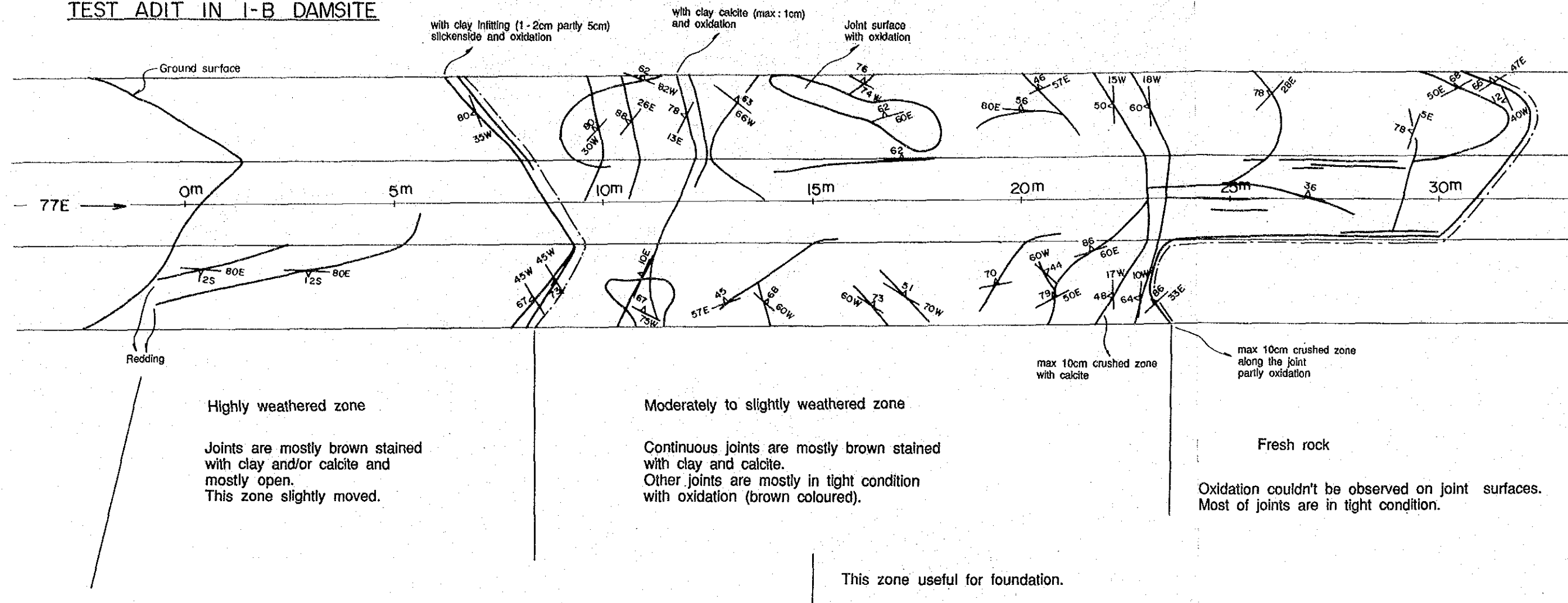



Slightly weathered zone



	THE REPUBLIC OF TURKEY ELEKTRİK İŞLERİ ETÜD İDARESİ GENEL MÜDÜRLÜĞÜ	ERMENEK HYDROELECTRIC POWER DEVELOPMENT PROJECT	TITLE Fig. A9 Geological Sketch of Test Adit (9/10)
		JAPAN INTERNATIONAL COOPERATION AGENCY	

TEST ADIT IN I-B DAMSITE



	THE REPUBLIC OF TURKEY ELEKTRİK İŞLERİ ETÜD İDARESİ GENEL MÜDÜRLÜĞÜ	ERMENEK HYDROELECTRIC POWER DEVELOPMENT PROJECT JAPAN INTERNATIONAL COOPERATION AGENCY	TITLE Fig. A9 Geological Sketch of Test Adit (10/10)

