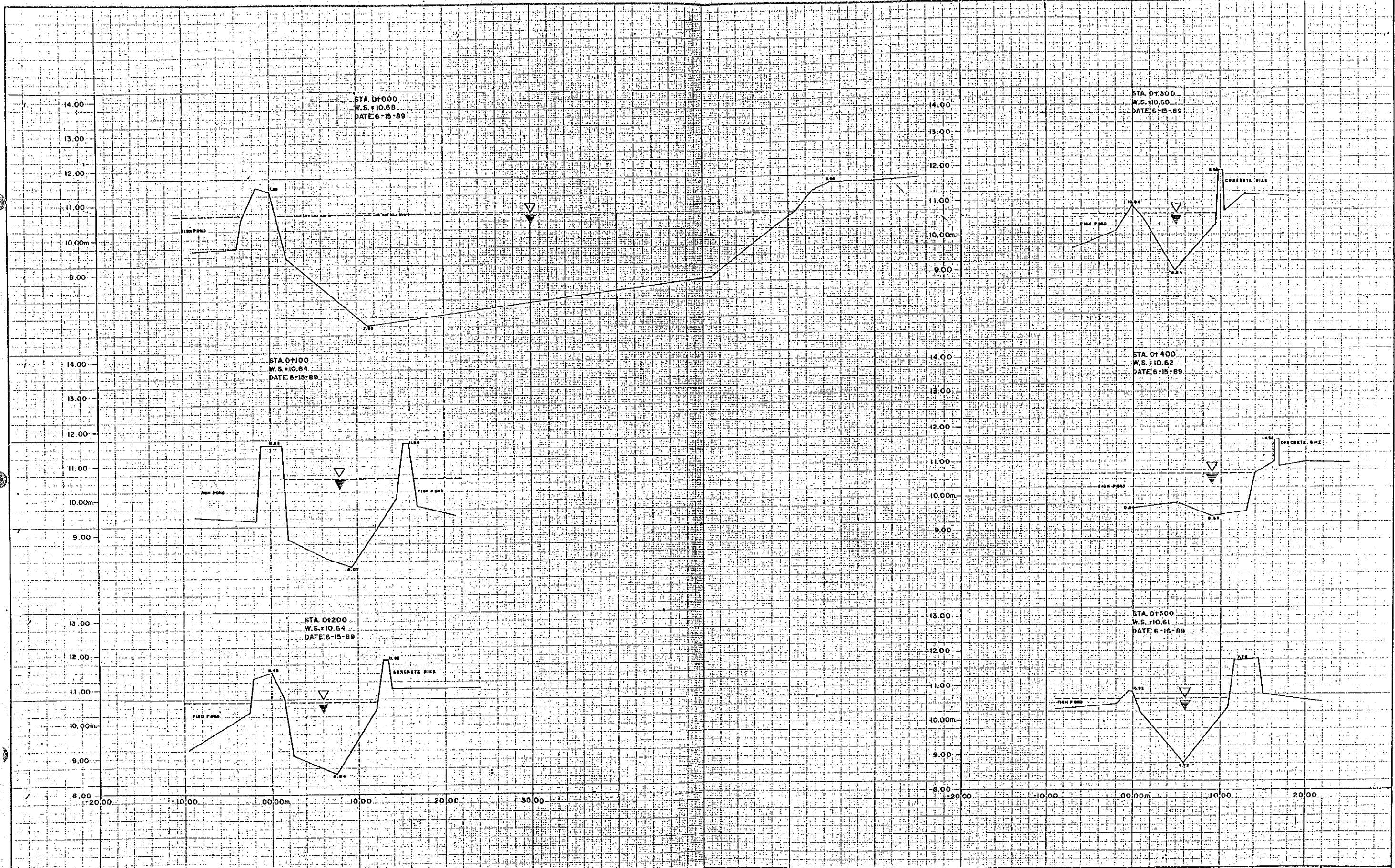
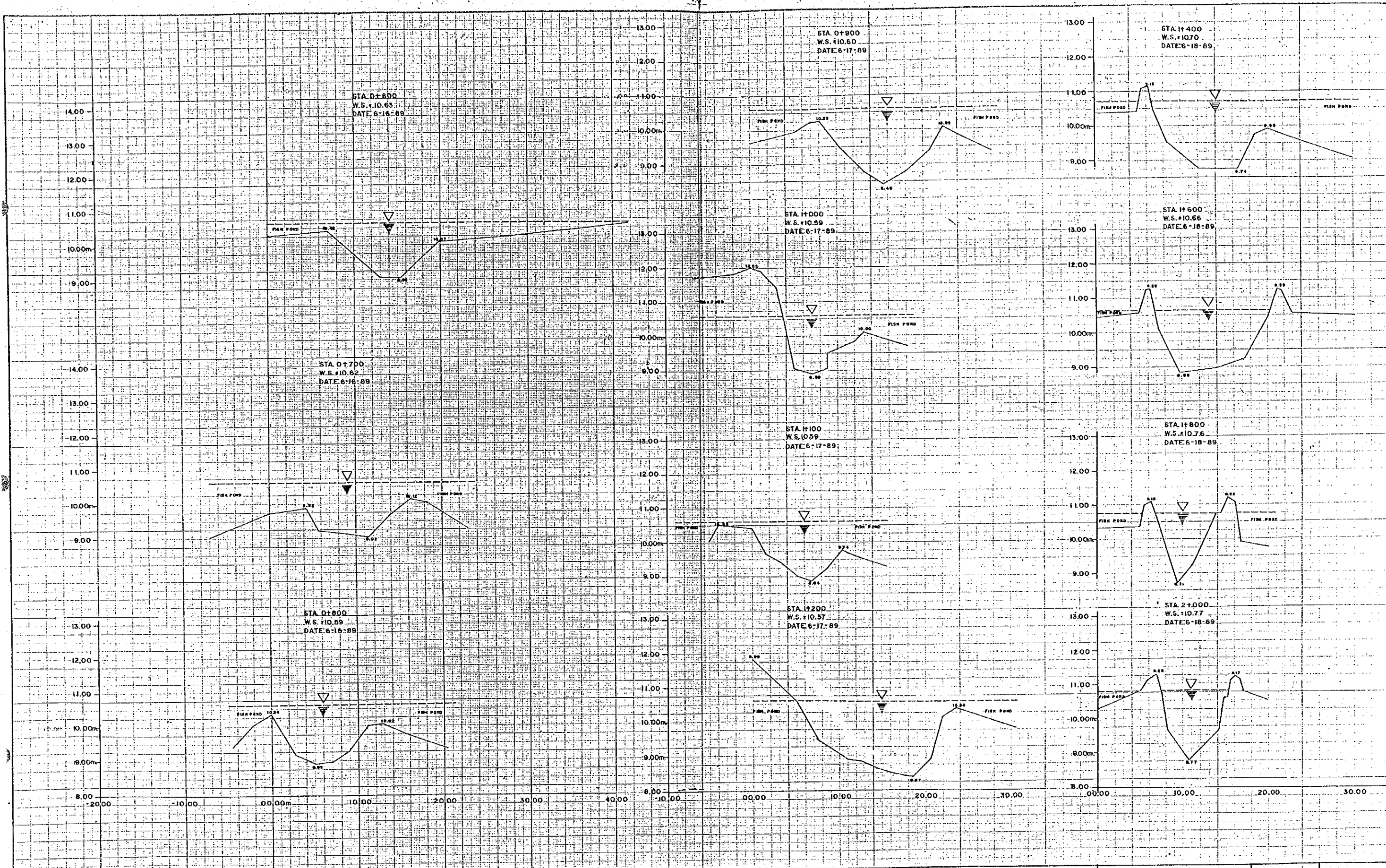


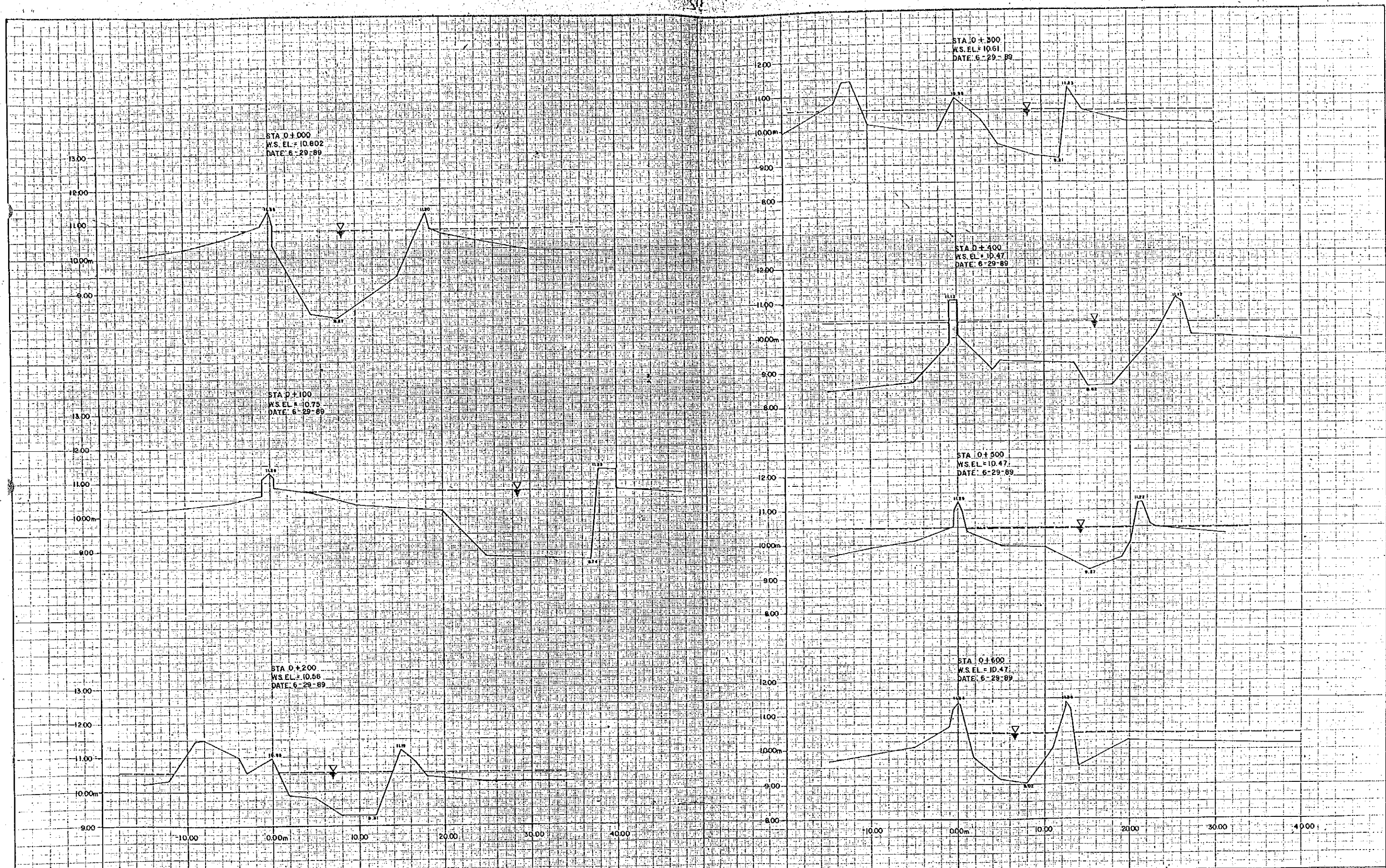
PROJECT	ENGINEER	CONTRACTOR		TITLE OF DRAWING	SCALE	DRAWING No.
		DATE	SIGNATURE			
THE STUDY ON FLOOD CONTROL AND DRAINAGE PROJECT IN METRO-MANILA	JAPAN INTERNATIONAL COOPERATION AGENCY (J I C A)	PROJECT-EXPERT		DATE	SIGNATURE	CROSS SECTION TRIBUTARY-1 STA. 0+000 - 1+100 TRIBUTARY-3 STA. 0+000 - 0+500
		PROJECT LEADER		7-5-89	<i>[Signature]</i>	
				7-5-89	<i>[Signature]</i>	
		ACRE SURVEYING & DEVELOPMENT		7-5-89	<i>[Signature]</i>	



PROJECT		ENGINEER		CONTRACTOR		TITLE OF DRAWING		SCALE	DRAWING No.
THE STUDY ON FLOOD CONTROL AND DRAINAGE PROJECT IN METRO MANILA		JAPAN INTERNATIONAL COOPERATION AGENCY ( J I C A )		PROJECT-EXPERT	DATE	SURVEYED-BY	DATE	CROSS SECTION	HORIZONTAL
				PROJECT LEADER	SIGNATURE	CHECKED-BY	SIGNATURE		VERTICAL
						PROJECT MANAGER			1:200
				ACRE SURVEYING & DEVELOPMENT		TRIBUTARY 2 0+000+0+500		1:50	1/2

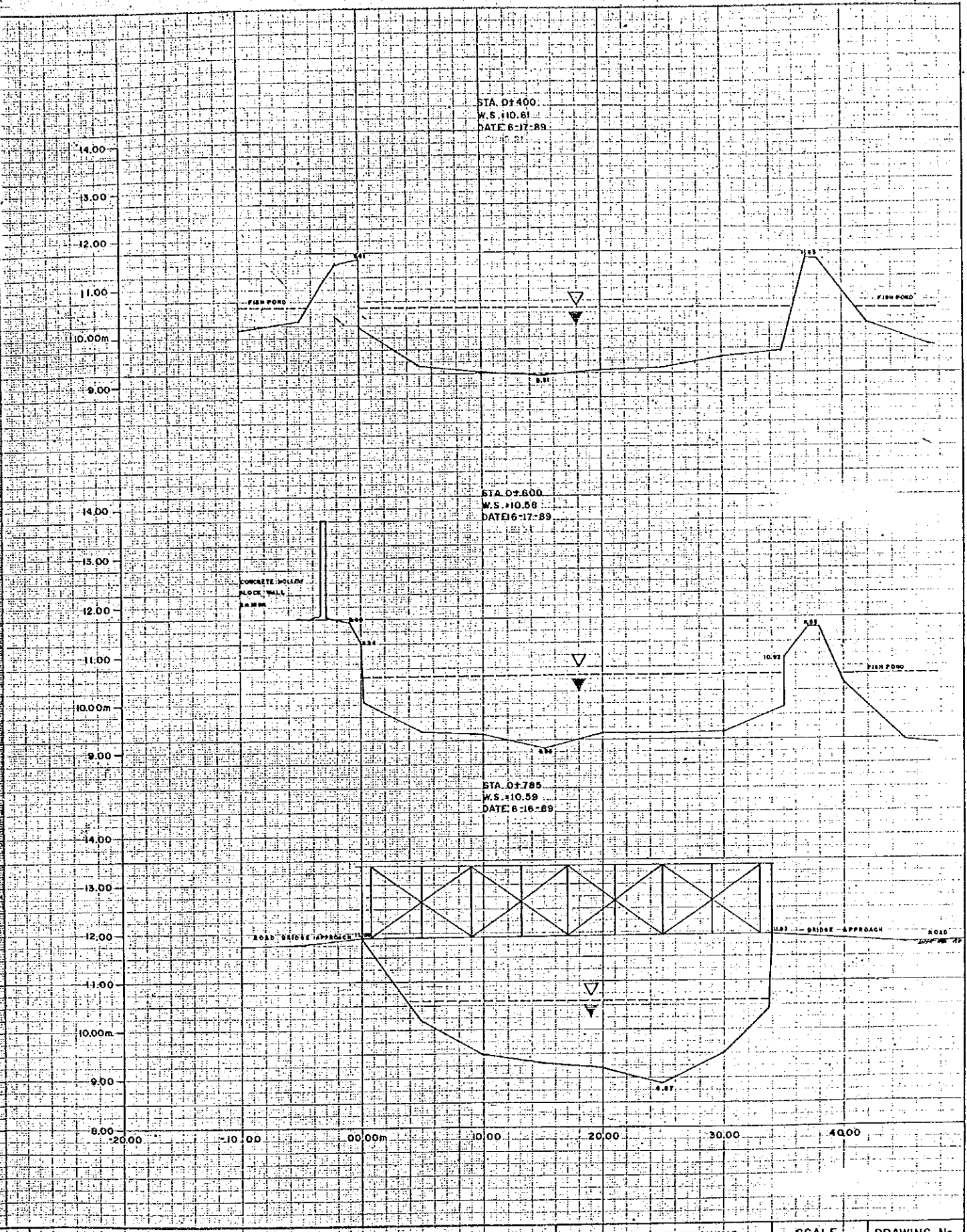
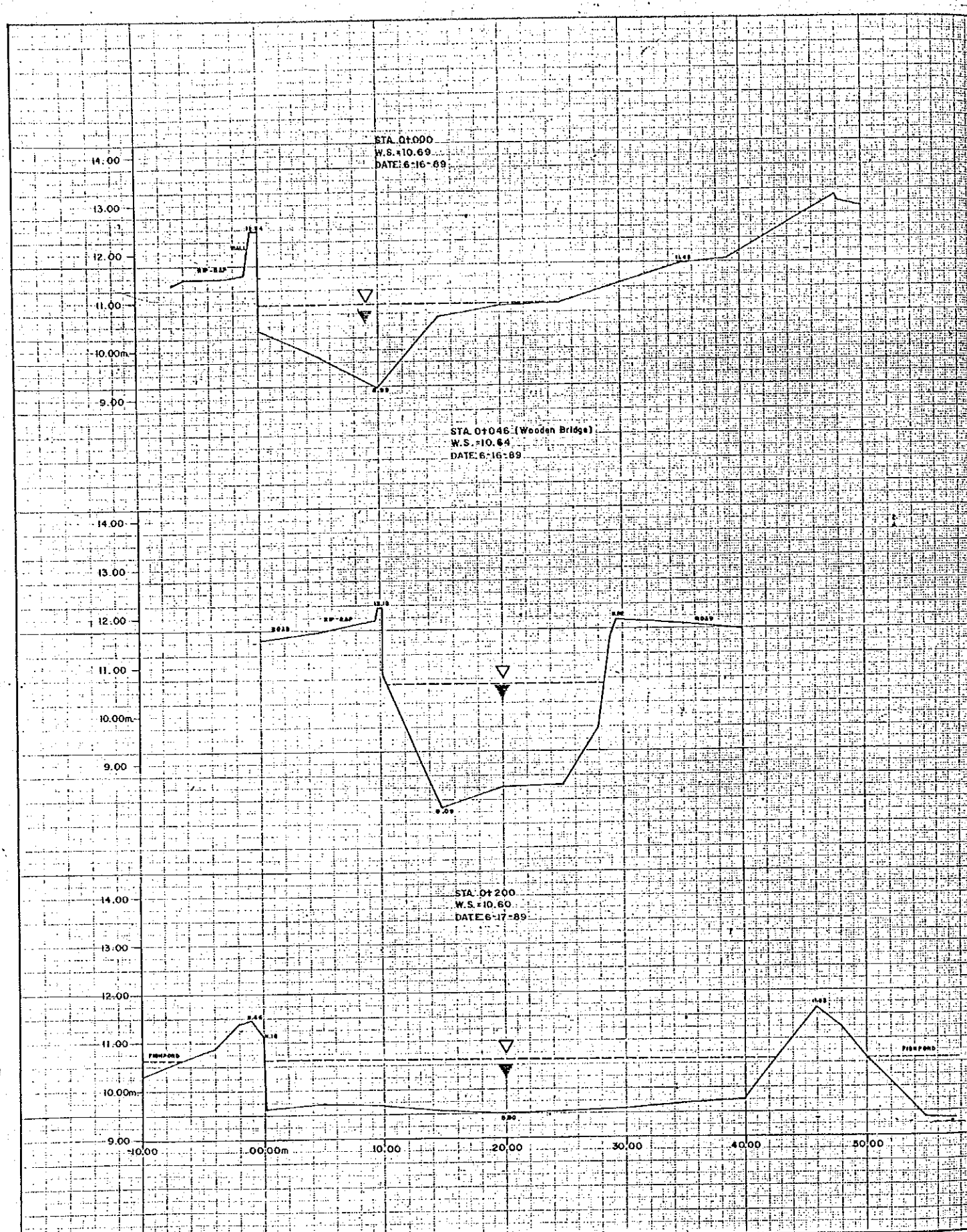


PROJECT		ENGINEER		CONTRACTOR		TITLE OF DRAWING	SCALE	DRAWING No.
THE STUDY ON FLOOD CONTROL AND DRAINAGE PROJECT IN METRO MANILA		JAPAN INTERNATIONAL COOPERATION AGENCY		ACRE SURVEYING & DEVELOPMENT		CROSS SECTION	HORIZONTAL: 1:200 VERTICAL: 1:50	2/2
PROJECT LEADER	DATE	SIGNATURE	SURVEYED BY	DATE	SIGNATURE	TRIBUTARY 2	0+600-2+000	
				7-5-89				
			CHECKED BY	7-5-89				
			PROJECT MANAGER	7-5-89				



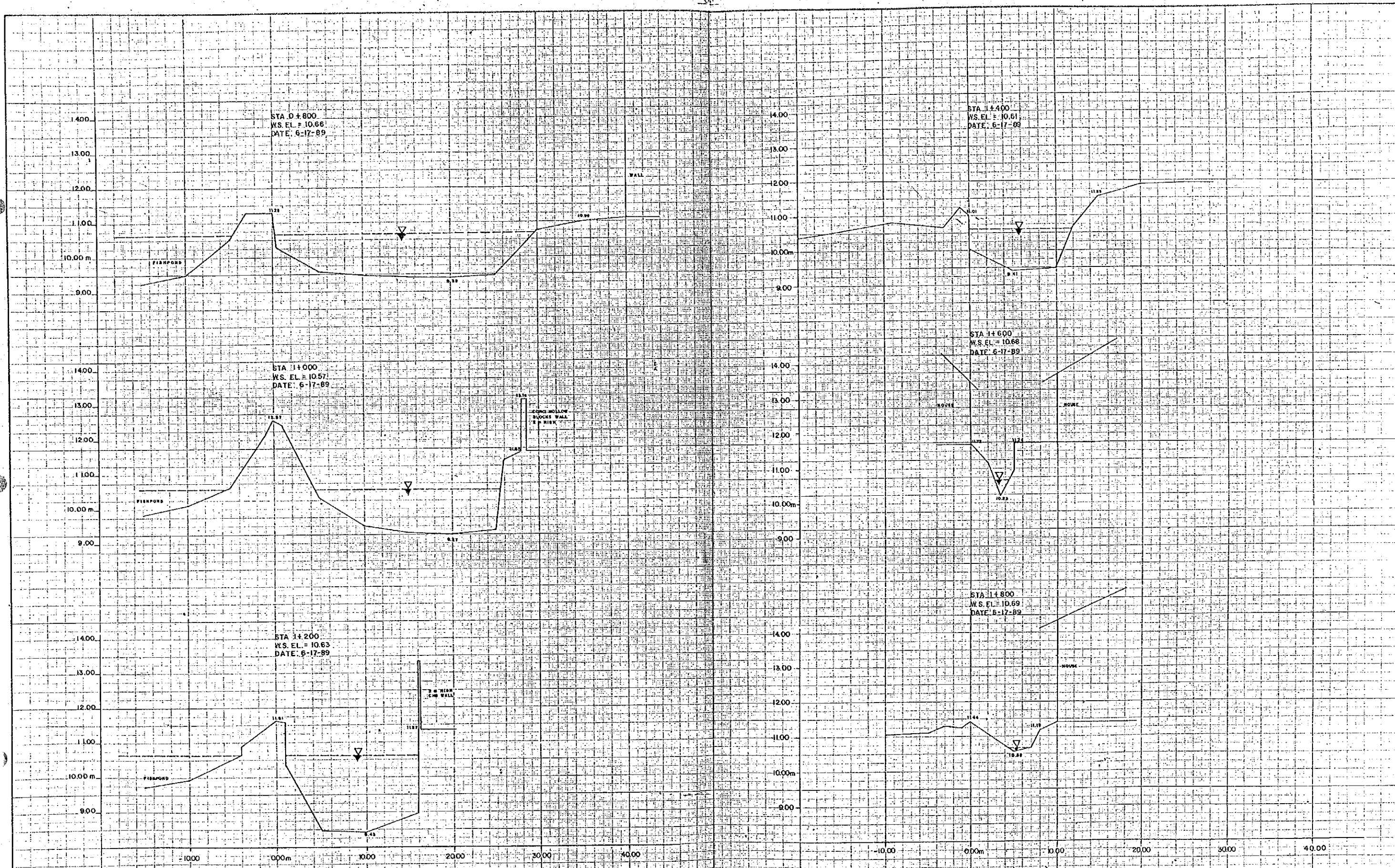
PROJECT		ENGINEER		CONTRACTOR		TITLE OF DRAWING	SCALE	DRAWING No.
THE STUDY ON FLOOD CONTROL AND DRAINAGE PROJECT IN METRO MANILA		JAPAN INTERNATIONAL COOPERATION AGENCY ( J I C A )		PROJECT EXPERT	DATE	CROSS SECTION	HORIZONTAL 1:200 VERTICAL 1:50	
				PROJECT LEADER	SIGNATURE	PANGHULO RIVER STA 0+000-0+600		
				DATE	SIGNATURE			

254

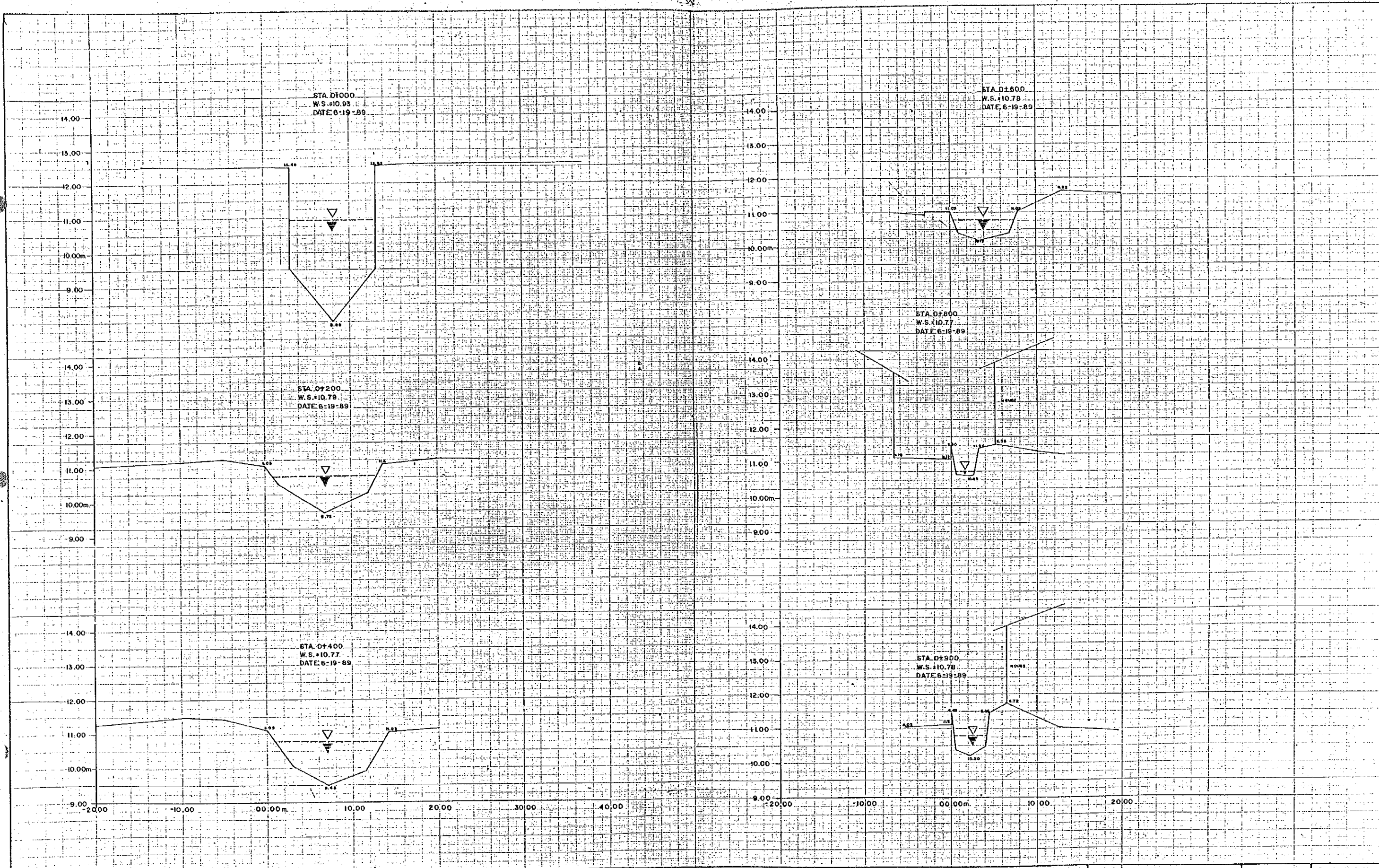


PROJECT		ENGINEER		CONTRACTOR		TITLE OF DRAWING		SCALE	DRAWING No.
THE STUDY ON FLOOD CONTROL AND DRAINAGE PROJECT IN METRO MANILA		JAPAN INTERNATIONAL COOPERATION AGENCY (J I C A)		ACRE SURVEYING & DEVELOPMENT		CROSS SECTION		HORIZONTAL 1:200 VERTICAL 1:50	1/2
		PROJECT EXPERT	DATE	SIGNATURE	SURVEYED BY	DATE	SIGNATURE		
		PROJECT LEADER			CHECKED BY	DATE	SIGNATURE		
					PROJECT MANAGER		SIGNATURE		
						CATMON RIVER		0+000+0+785	

255

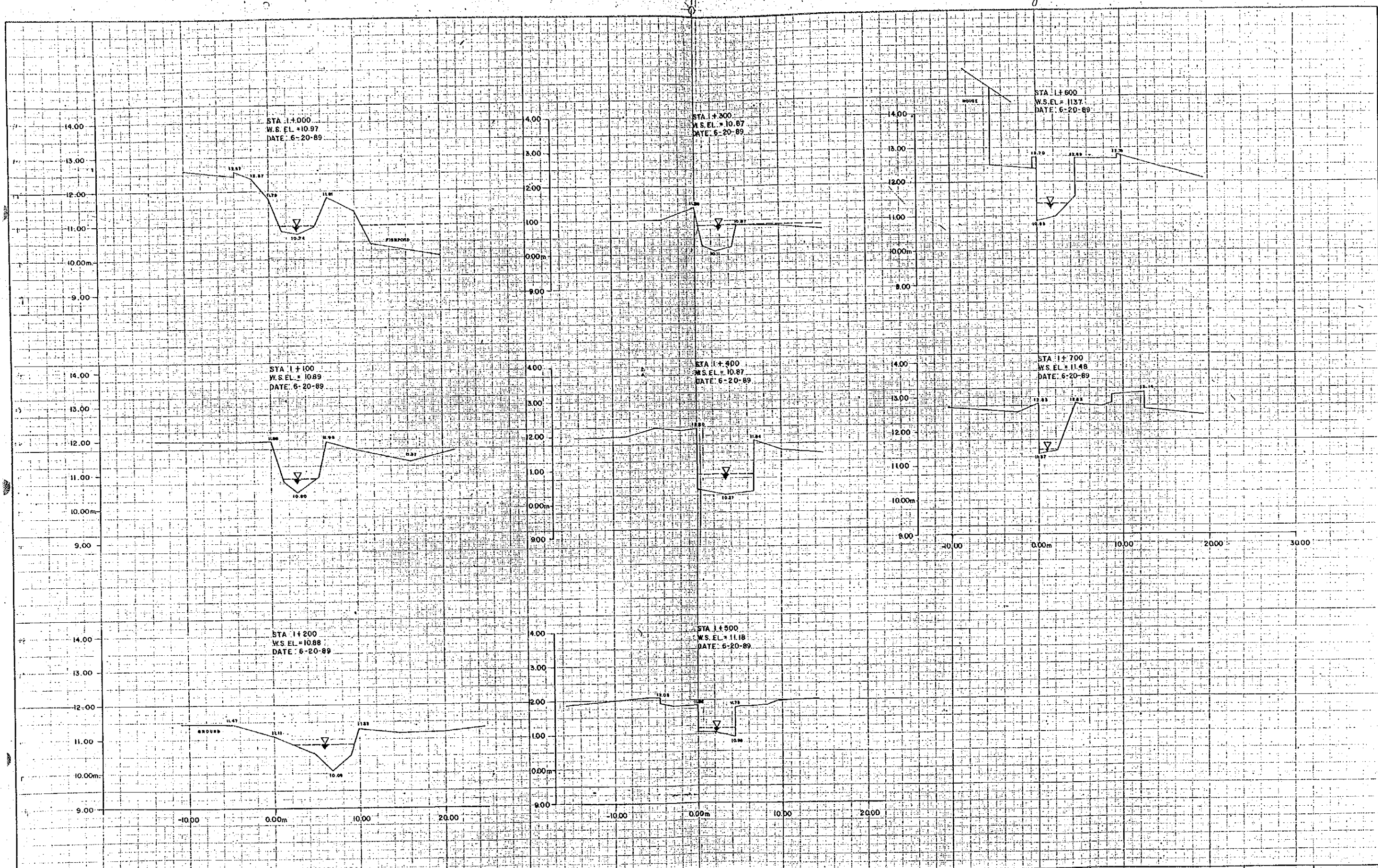


PROJECT		ENGINEER		CONTRACTOR		TITLE OF DRAWING		SCALE	DRAWING No.
THE STUDY ON FLOOD CONTROL AND DRAINAGE PROJECT IN METRO MANILA		JAPAN INTERNATIONAL COOPERATION AGENCY (JICA)		PROJECT EXPERT	DATE	SURVEYED BY	DATE	HORIZONTAL	2 / 2
				PROJECT LEADER	SIGNATURE	CHECKED BY	SIGNATURE	VERTICAL	
						PROJECT MANAGER	SIGNATURE	1:50	
						CROSS SECTION			
						CATMON RIVER			
						STA 0+800-1+800			



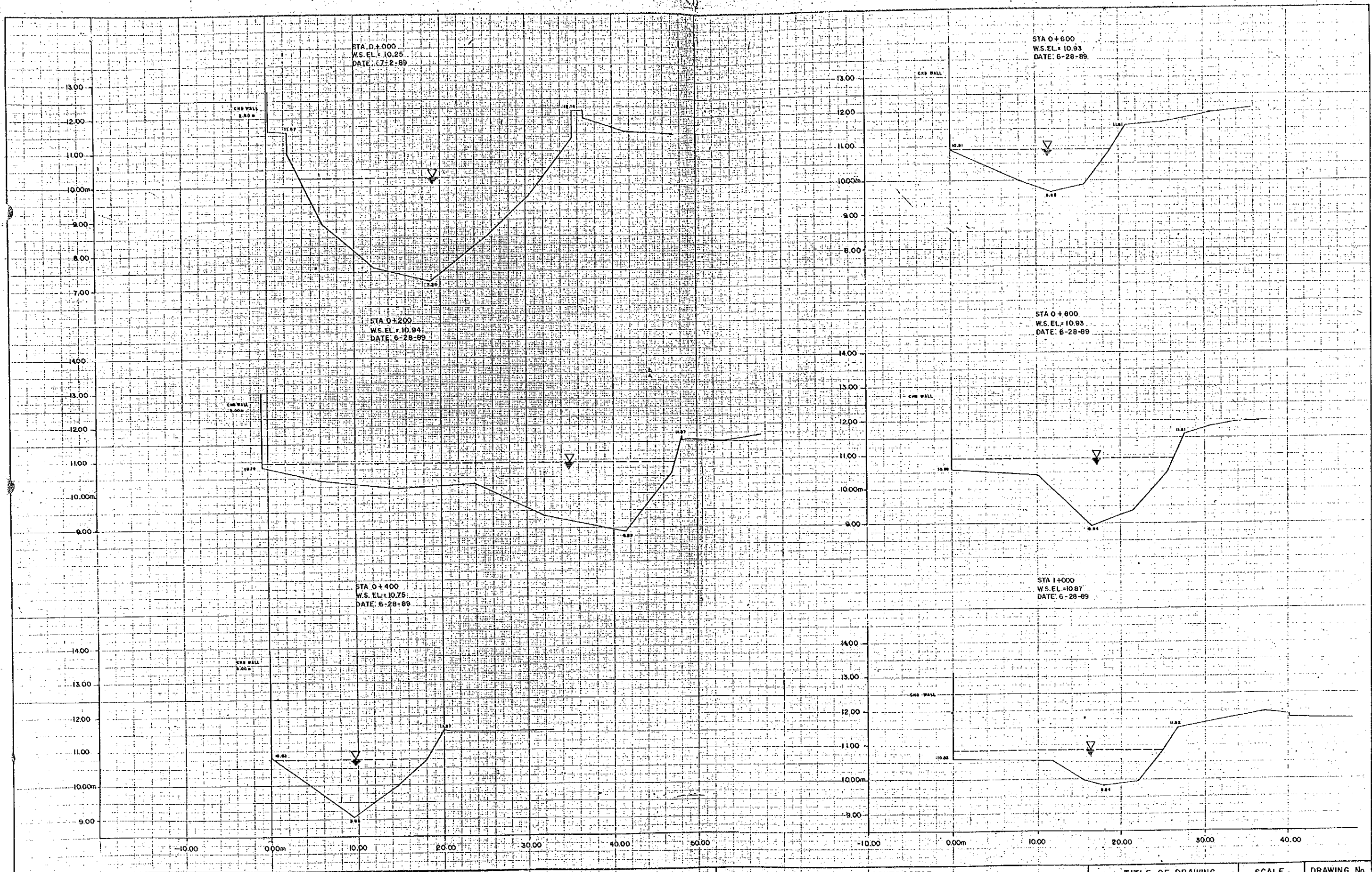
PROJECT	ENGINEER		CONTRACTOR		TITLE OF DRAWING	SCALE	DRAWING No.
	PROJECT EXPERT	PROJECT LEADER	SURVEYED BY	CHECKED BY			
THE STUDY-ON FLOOD CONTROL AND DRAINAGE PROJECT IN METRO-MANILA	JAPAN INTERNATIONAL COOPERATION AGENCY ( J I C A )		ACRE SURVEYING & DEVELOPMENT		CROSS SECTION	HORIZONTAL 1:200 VERTICAL 1:50	1/2

LONGOS RIVER 0+000 - 0+900



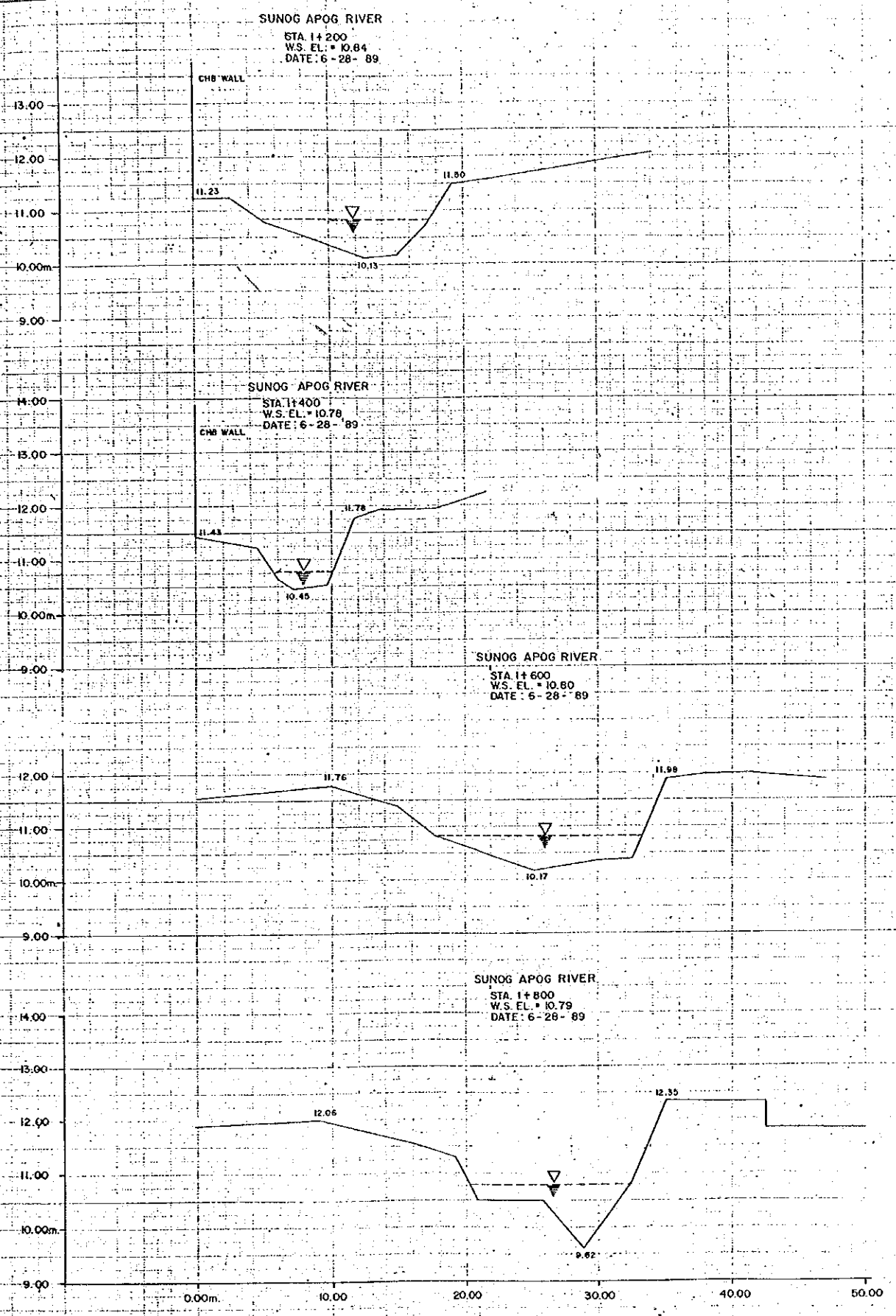
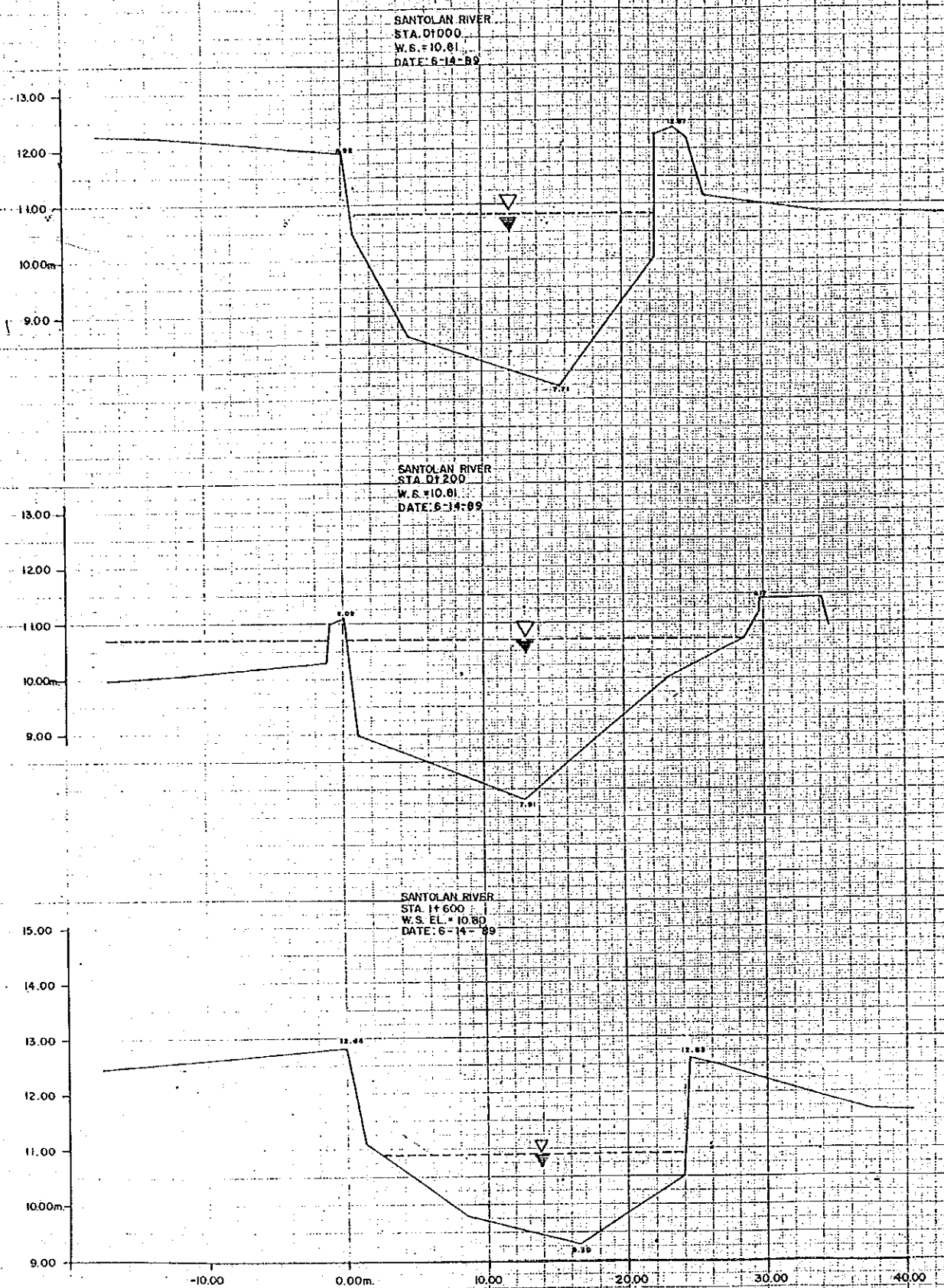
PROJECT		ENGINEER		CONTRACTOR		TITLE OF DRAWING	SCALE	DRAWING No.
THE STUDY ON FLOOD CONTROL AND DRAINAGE PROJECT IN METRO MANILA		JAPAN INTERNATIONAL COOPERATION AGENCY (J. I. C. A.)		PROJECT EXPERT	DATE	CROSS SECTION	HORIZONTAL 1:200	2/2
		PROJECT LEADER	SIGNATURE	ACRE SURVEYING & DEVELOPMENT	DATE		VERTICAL 1:50	
				SURVEYED BY	7-5-89			
				CHECKED BY	7-5-89			
				PROJECT MANAGER	7-5-89			
						LONGOS RIVER	STA 1+000-1+700	





PROJECT		ENGINEER			CONTRACTOR			TITLE OF DRAWING	SCALE	DRAWING No.
THE STUDY ON FLOOD CONTROL AND DRAINAGE PROJECT IN METRO MANILA		JAPAN INTERNATIONAL COOPERATION AGENCY			ACRE SURVEYING & DEVELOPMENT			CROSS SECTION SLR00 APOG RIVER STA 0+000-1+000	HORIZONTAL 1:200	1/2
		PROJECT EXPERT	DATE	SIGNATURE	SURVEYED BY	DATE	SIGNATURE		VERTICAL 1:50	
		PROJECT LEADER			CHECKED BY	DATE	SIGNATURE			

259



PROJECT THE STUDY ON FLOOD CONTROL AND DRAINAGE PROJECT IN METRO MANILA	ENGINEER			CONTRACTOR			TITLE OF DRAWING <b>CROSS SECTION</b> SANTOLAN RIVER STA. 01000-14600 SUNOG-APOG RIVER STA. 11200-14800	SCALE HORIZONTAL: 1:200 VERTICAL: 1:50	DRAWING No. 2/2
	JAPAN INTERNATIONAL COOPERATION AGENCY J I C A			ACRE SURVEYING & DEVELOPMENT					
	PROJECT EXPERT	DATE	SIGNATURE	SURVEYED BY:	DATE	SIGNATURE			
PROJECT LEADER			CHECKED BY:	DATE	SIGNATURE	PROJECT MANAGER	DATE	SIGNATURE	

260

B-2-4 GROUND ELEVATION (1 SHEET)



INDEX TO ADJOINING SHEETS

2100-22	2100-23	2100-24
2100-25	2100-26	2100-27
2100-28	2100-29	2100-30
2100-31	2100-32	2100-33
2100-34	2100-35	2100-36
2100-37	2100-38	2100-39
2100-40	2100-41	2100-42
2100-43	2100-44	2100-45
2100-46	2100-47	2100-48
2100-49	2100-50	2100-51
2100-52	2100-53	2100-54
2100-55	2100-56	2100-57
2100-58	2100-59	2100-60
2100-61	2100-62	2100-63
2100-64	2100-65	2100-66
2100-67	2100-68	2100-69
2100-70	2100-71	2100-72
2100-73	2100-74	2100-75
2100-76	2100-77	2100-78
2100-79	2100-80	2100-81
2100-82	2100-83	2100-84
2100-85	2100-86	2100-87
2100-88	2100-89	2100-90
2100-91	2100-92	2100-93
2100-94	2100-95	2100-96
2100-97	2100-98	2100-99
2100-100	2100-101	2100-102
2100-103	2100-104	2100-105
2100-106	2100-107	2100-108
2100-109	2100-110	2100-111
2100-112	2100-113	2100-114
2100-115	2100-116	2100-117
2100-118	2100-119	2100-120
2100-121	2100-122	2100-123
2100-124	2100-125	2100-126
2100-127	2100-128	2100-129
2100-130	2100-131	2100-132
2100-133	2100-134	2100-135
2100-136	2100-137	2100-138
2100-139	2100-140	2100-141
2100-142	2100-143	2100-144
2100-145	2100-146	2100-147
2100-148	2100-149	2100-150
2100-151	2100-152	2100-153
2100-154	2100-155	2100-156
2100-157	2100-158	2100-159
2100-160	2100-161	2100-162
2100-163	2100-164	2100-165
2100-166	2100-167	2100-168
2100-169	2100-170	2100-171
2100-172	2100-173	2100-174
2100-175	2100-176	2100-177
2100-178	2100-179	2100-180
2100-181	2100-182	2100-183
2100-184	2100-185	2100-186
2100-187	2100-188	2100-189
2100-190	2100-191	2100-192
2100-193	2100-194	2100-195
2100-196	2100-197	2100-198
2100-199	2100-200	2100-201
2100-202	2100-203	2100-204
2100-205	2100-206	2100-207
2100-208	2100-209	2100-210
2100-211	2100-212	2100-213
2100-214	2100-215	2100-216
2100-217	2100-218	2100-219
2100-220	2100-221	2100-222
2100-223	2100-224	2100-225
2100-226	2100-227	2100-228
2100-229	2100-230	2100-231
2100-232	2100-233	2100-234
2100-235	2100-236	2100-237
2100-238	2100-239	2100-240
2100-241	2100-242	2100-243
2100-244	2100-245	2100-246
2100-247	2100-248	2100-249
2100-250	2100-251	2100-252
2100-253	2100-254	2100-255
2100-256	2100-257	2100-258
2100-259	2100-260	2100-261
2100-262	2100-263	2100-264
2100-265	2100-266	2100-267
2100-268	2100-269	2100-270
2100-271	2100-272	2100-273
2100-274	2100-275	2100-276
2100-277	2100-278	2100-279
2100-280	2100-281	2100-282
2100-283	2100-284	2100-285
2100-286	2100-287	2100-288
2100-289	2100-290	2100-291
2100-292	2100-293	2100-294
2100-295	2100-296	2100-297
2100-298	2100-299	2100-300



ENGINEER	CONTRACTOR	TITLE OF DRAWING	DRAWING NO.
JAPAN INTERNATIONAL COOPERATION AGENCY ( J I C A )	ACRE SURVEYING AND DEVELOPMENT	GROUND ELEVATION MAP MALABON AND NAVOTAS AREA	SCALE 1:10,000
THE STUDY ON FLOOD CONTROL AND DRAINAGE PROJECT IN METRO MANILA			11

1

2

3

JICA