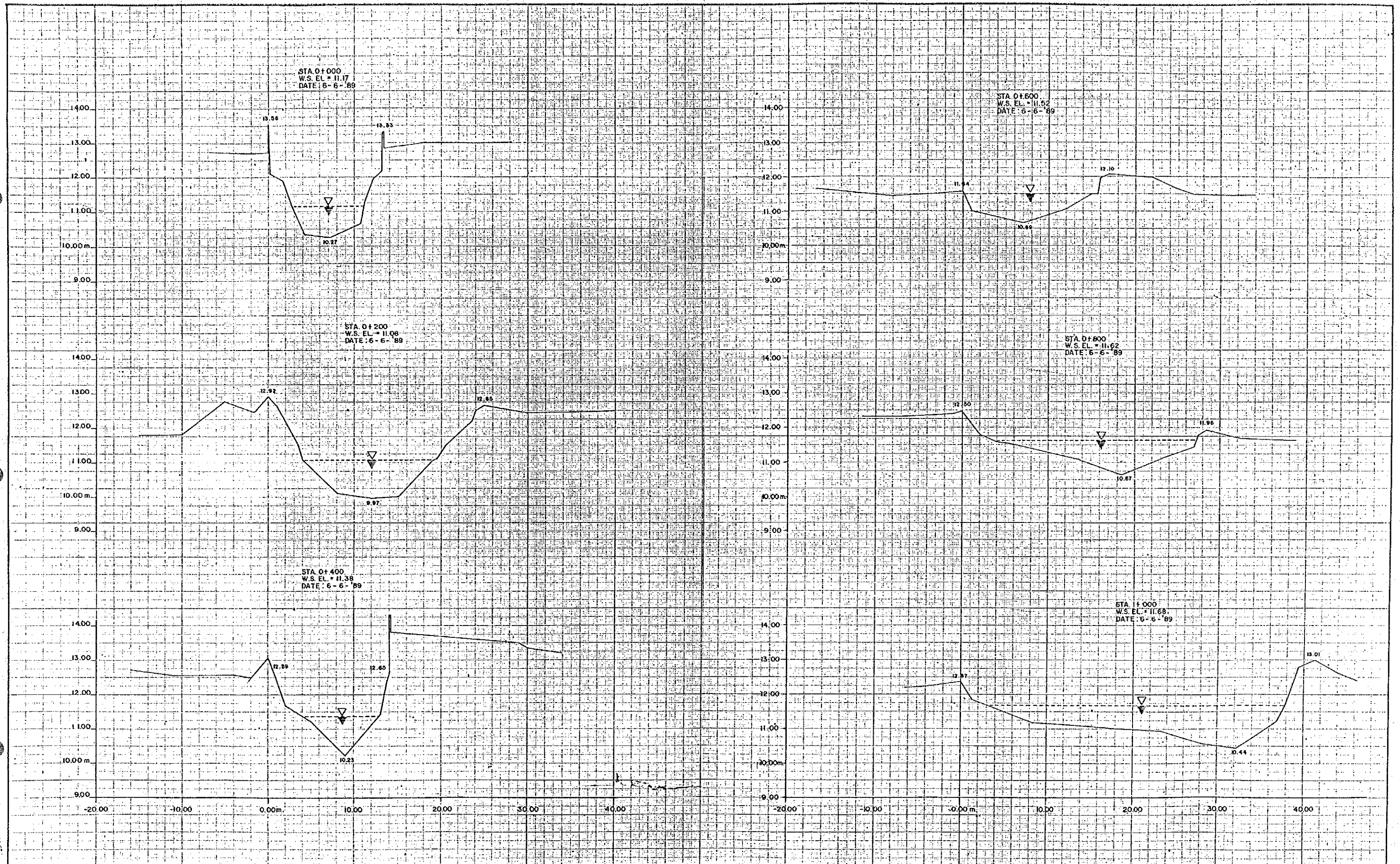
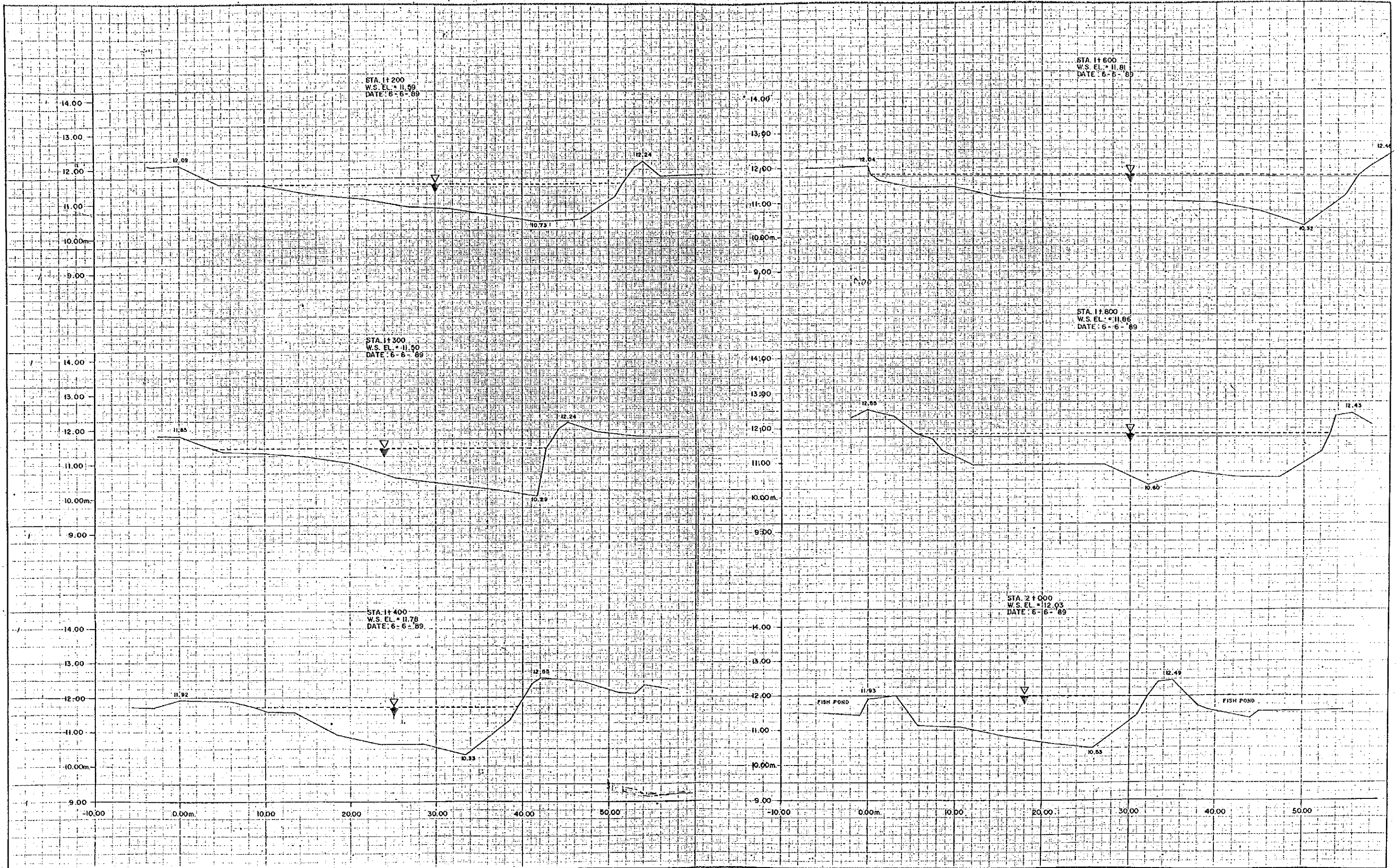


B-1-3 CROSS SECTION (19 SHEET)

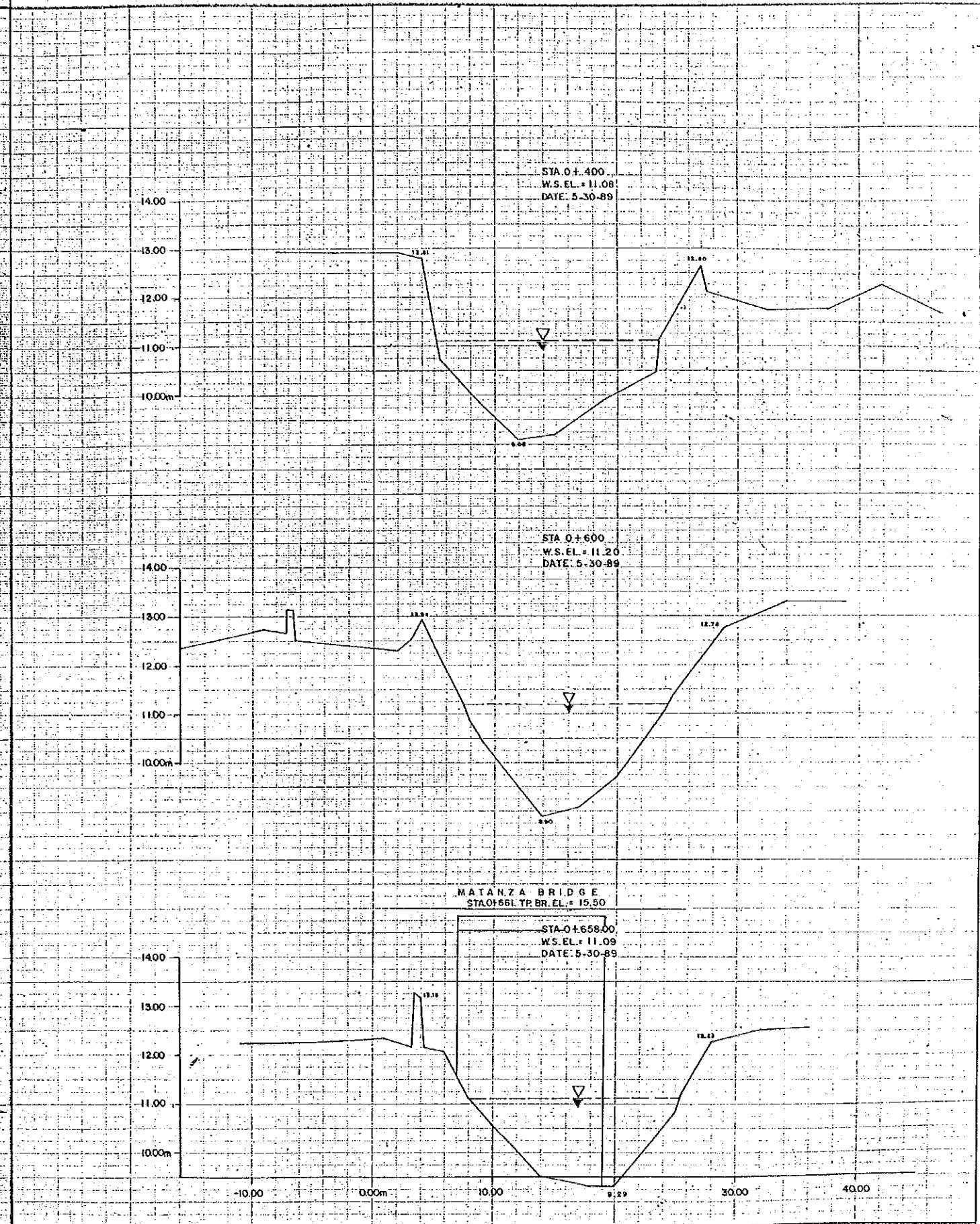
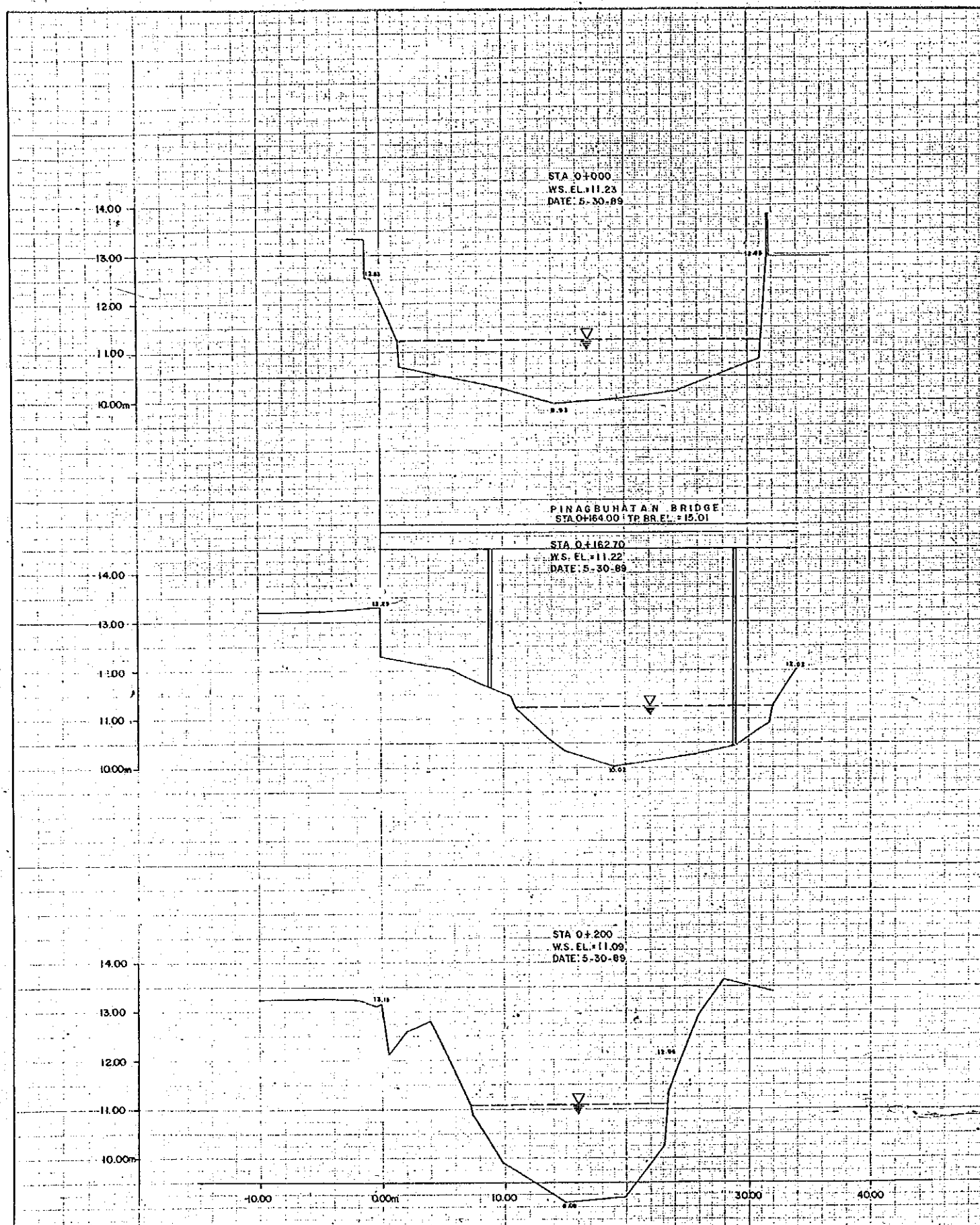


PROJECT	ENGINEER		CONTRACTOR		TITLE OF DRAWING	SCALE	DRAWING No.	
THE STUDY ON FLOOD CONTROL AND DRAINAGE PROJECT IN METRO MANILA	JAPAN INTERNATIONAL COOPERATION AGENCY		ACRE SURVEYING & DEVELOPMENT		CROSS SECTION	HORIZONTAL 1 : 200 VERTICAL 1 : 50	2	
	PROJECT EXPERT	DATE	SIGNATURE	DATE				SIGNATURE
	PROJECT LEADER							

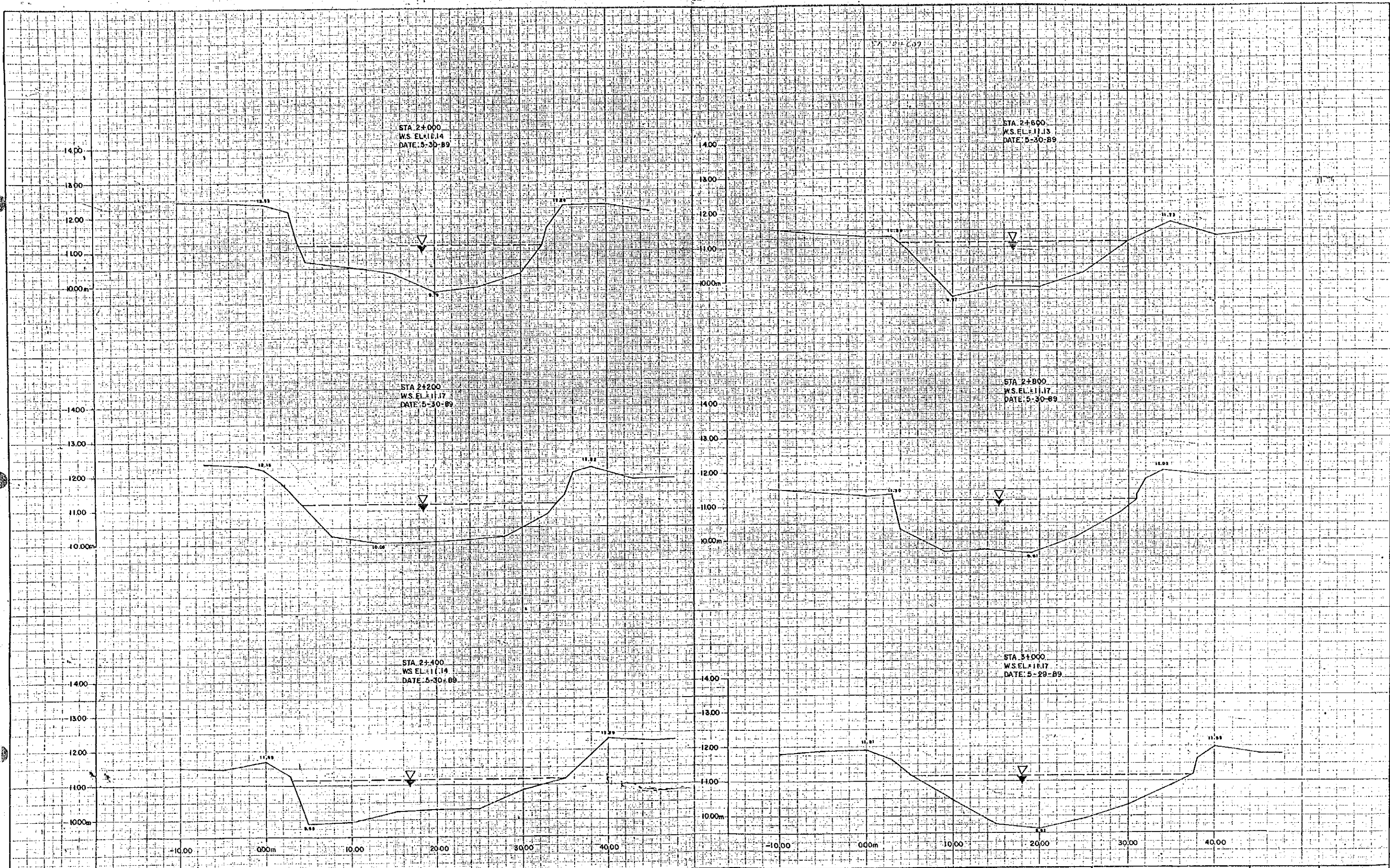
TIPAS LABASAN RIVER STA. 0+000-1+000



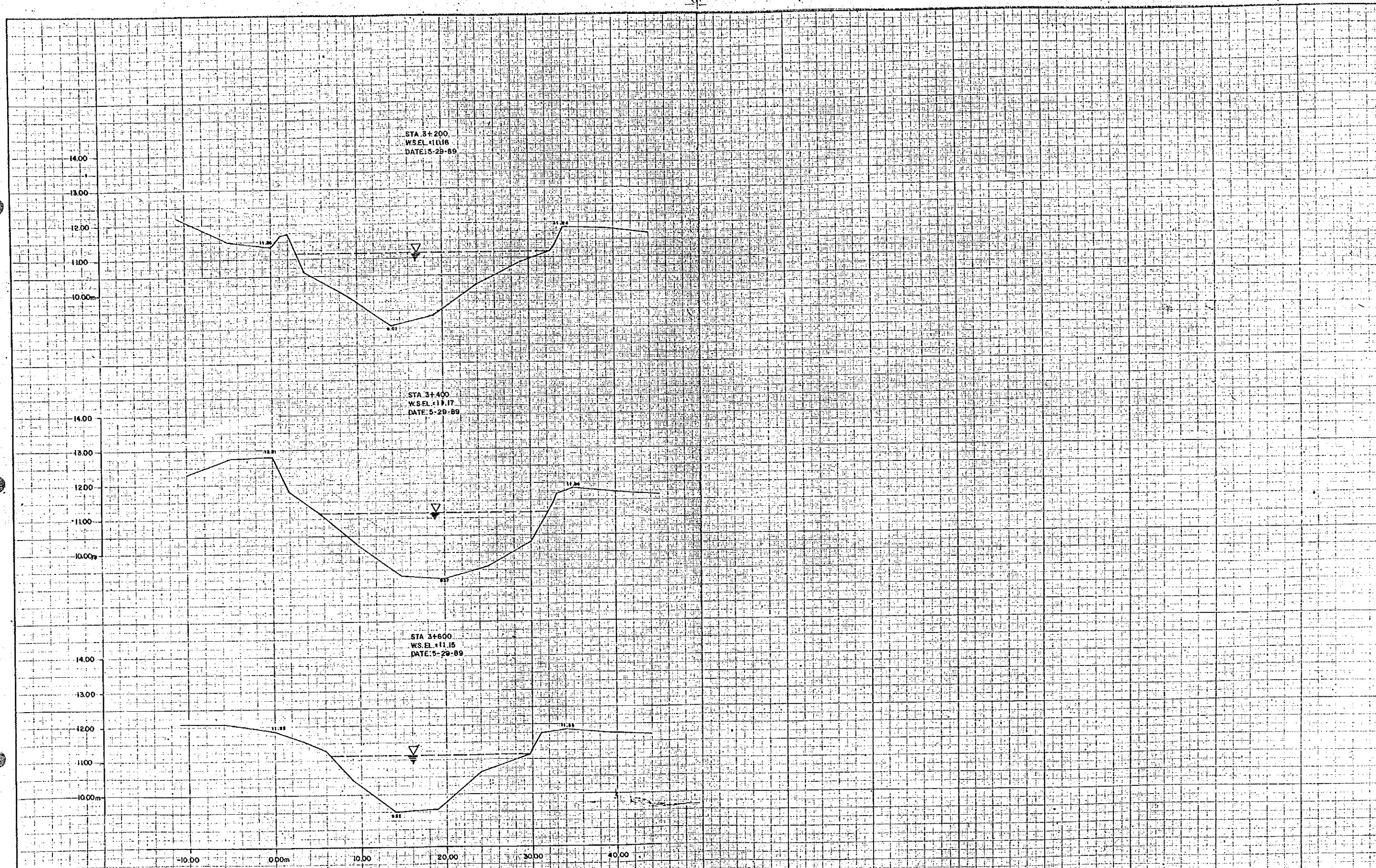
PROJECT	ENGINEER	CONTRACTOR	TITLE OF DRAWING	SCALE	DRAWING No.
THE STUDY ON FLOOD CONTROL AND DRAINAGE PROJECT IN METRO MANILA	JAPAN INTERNATIONAL COOPERATION AGENCY (J I C A)	ACRE SURVEYING & DEVELOPMENT	CROSS SECTION	HORIZONTAL 1:200 VERTICAL 1:50	2 2



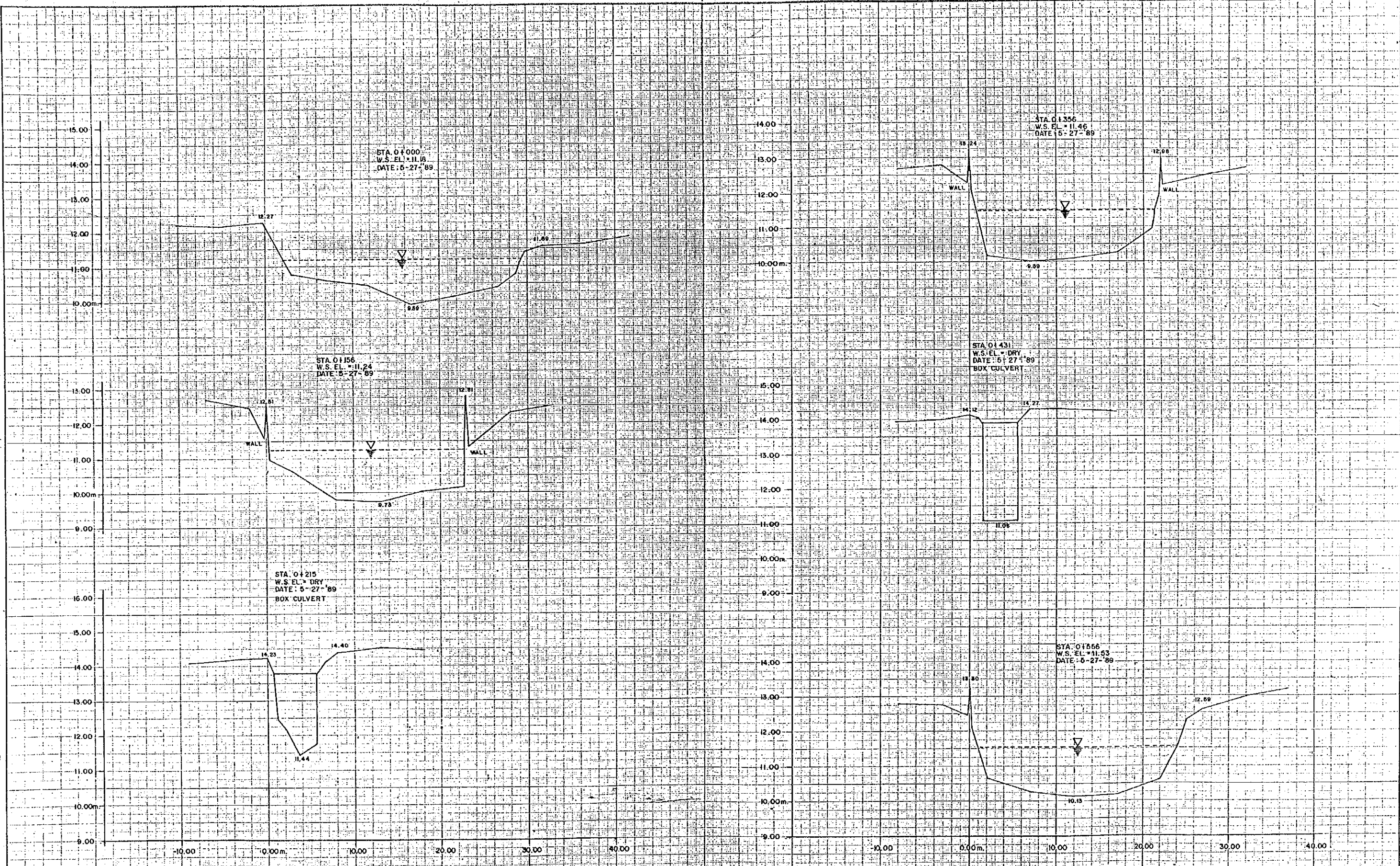
PROJECT THE STUDY ON FLOOD CONTROL AND DRAINAGE PROJECT IN METRO MANILA	ENGINEER		CONTRACTOR		TITLE OF DRAWING CROSS SECTION ANTIPOLO RIVER STA 0+000-0+658.00	SCALE HORIZONTAL: 1:200 VERTICAL: 1:50	DRAWING No. 4
	JAPAN INTERNATIONAL COOPERATION AGENCY (J I C A)		ACRE SURVEYING & DEVELOPMENT				
	PROJECT EXPERT	DATE	SIGNATURE	SIGNATURE			
	PROJECT LEADER			SURVEYED BY: 7/5/89			
				CHECKED BY: 7/5/89			
				PROJECT MANAGER: 7/5/89			



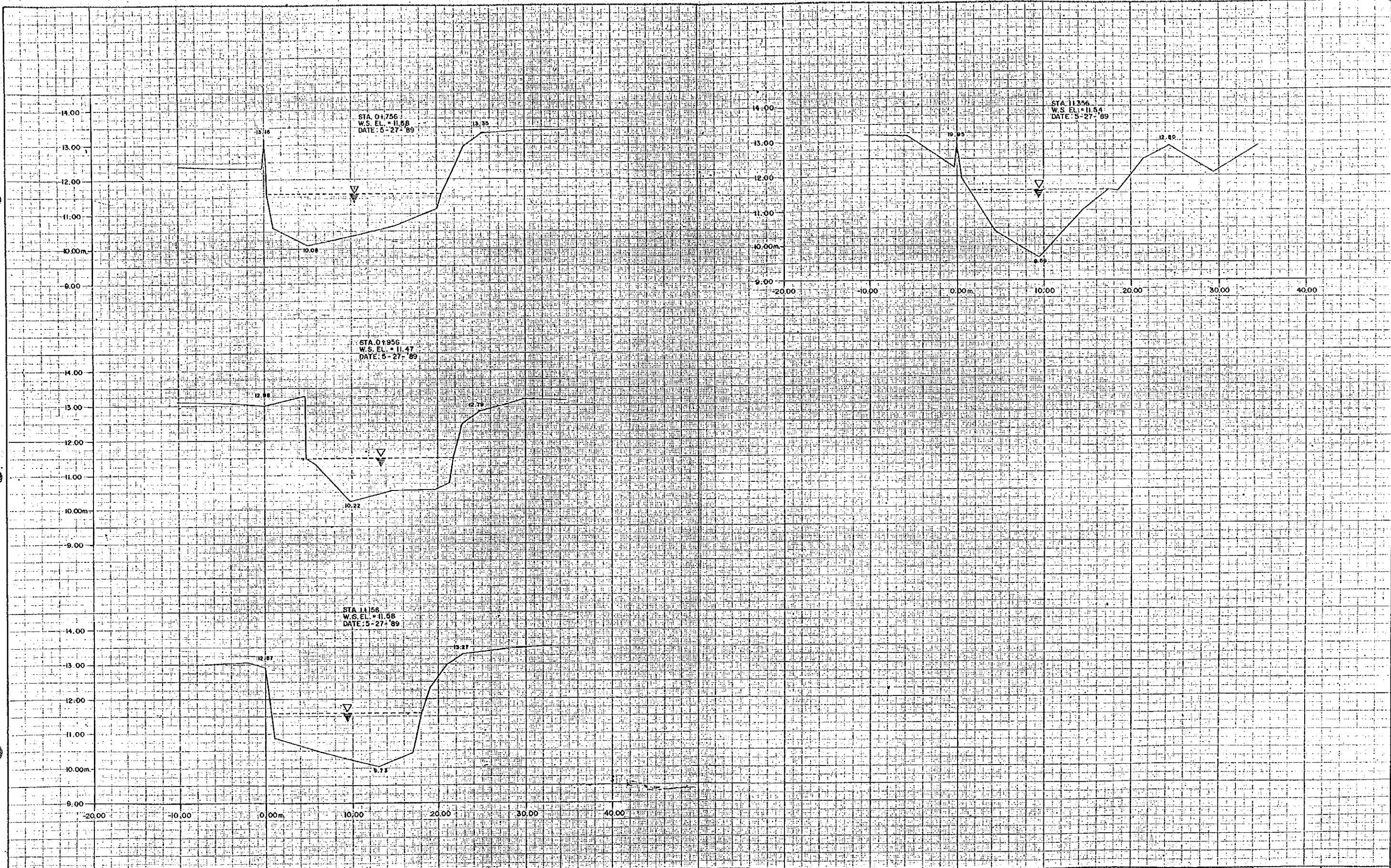
PROJECT	ENGINEER		CONTRACTOR		TITLE OF DRAWING	SCALE	DRAWING No.	
	PROJECT EXPERT	DATE	SIGNATURE	DATE				SIGNATURE
THE STUDY ON FLOOD CONTROL AND DRAINAGE PROJECT IN METRO MANILA	JAPAN INTERNATIONAL COOPERATION AGENCY (J I C A)		PROJECT EXPERT		ACRE SURVEYING & DEVELOPMENT		GROSS SECTION ANTIPOLO RIVER STA 2+000-3+000 HORIZONTAL 1:200 VERTICAL 1:50	3/4
			PROJECT LEADER		SURVEYED BY	7/5/89		
					CHECKED BY	7/5/89		
					PROJECT MANAGER	7/5/89		



PROJECT		ENGINEER		CONTRACTOR		TITLE OF DRAWING	SCALE	DRAWING No.
THE STUDY ON FLOOD CONTROL AND DRAINAGE PROJECT IN METRO MANILA		JAPAN INTERNATIONAL COOPERATION AGENCY J I C A		PROJECT EXPERT	ACRE SURVEYING & DEVELOPMENT	CROSS SECTION	HORIZONTAL 1:200 VERTICAL 1:50	4/4
		DATE	SIGNATURE	DATE	SIGNATURE			
				7/5/89	<i>[Signature]</i>			
				7/5/89	<i>[Signature]</i>			
				7/6/89	<i>[Signature]</i>			
						ANTIPOLO RIVER STA 3+200-3+600		



PROJECT		ENGINEER		CONTRACTOR		TITLE OF DRAWING		SCALE	DRAWING No.
THE STUDY ON FLOOD CONTROL AND DRAINAGE PROJECT IN METRO MANILA		JAPAN INTERNATIONAL COOPERATION AGENCY (J I C A)		ACRE SURVEYING & DEVELOPMENT		CROSS SECTION		HORIZONTAL 1:200 VERTICAL 1:50	2
		PROJECT EXPERT	DATE	SURVEYED BY	DATE	SAPANG BAHU CREEK STA. 0+000-0+356			
		PROJECT LEADER	SIGNATURE	CHECKED BY	SIGNATURE				
				PROJECT MANAGER					



PROJECT	ENGINEER	CONTRACTOR		TITLE OF DRAWING	SCALE	DRAWING No.
		DATE	SIGNATURE			
THE STUDY ON FLOOD CONTROL AND DRAINAGE PROJECT IN METRO MANILA	JAPAN INTERNATIONAL COOPERATION AGENCY (J I C A)	PROJECT EXPERT		CROSS SECTION	HORIZONTAL 1:200 VERTICAL 1:50	2/2
		PROJECT LEADER				
		ACRE SURVEYING & DEVELOPMENT				
		SURVEYED BY	7/5/89			
		CHECKED BY	7/5/89			
		PROJECT MANAGER	7/5/89			

SAPANG BAHU CREEK STA 01756-11356