

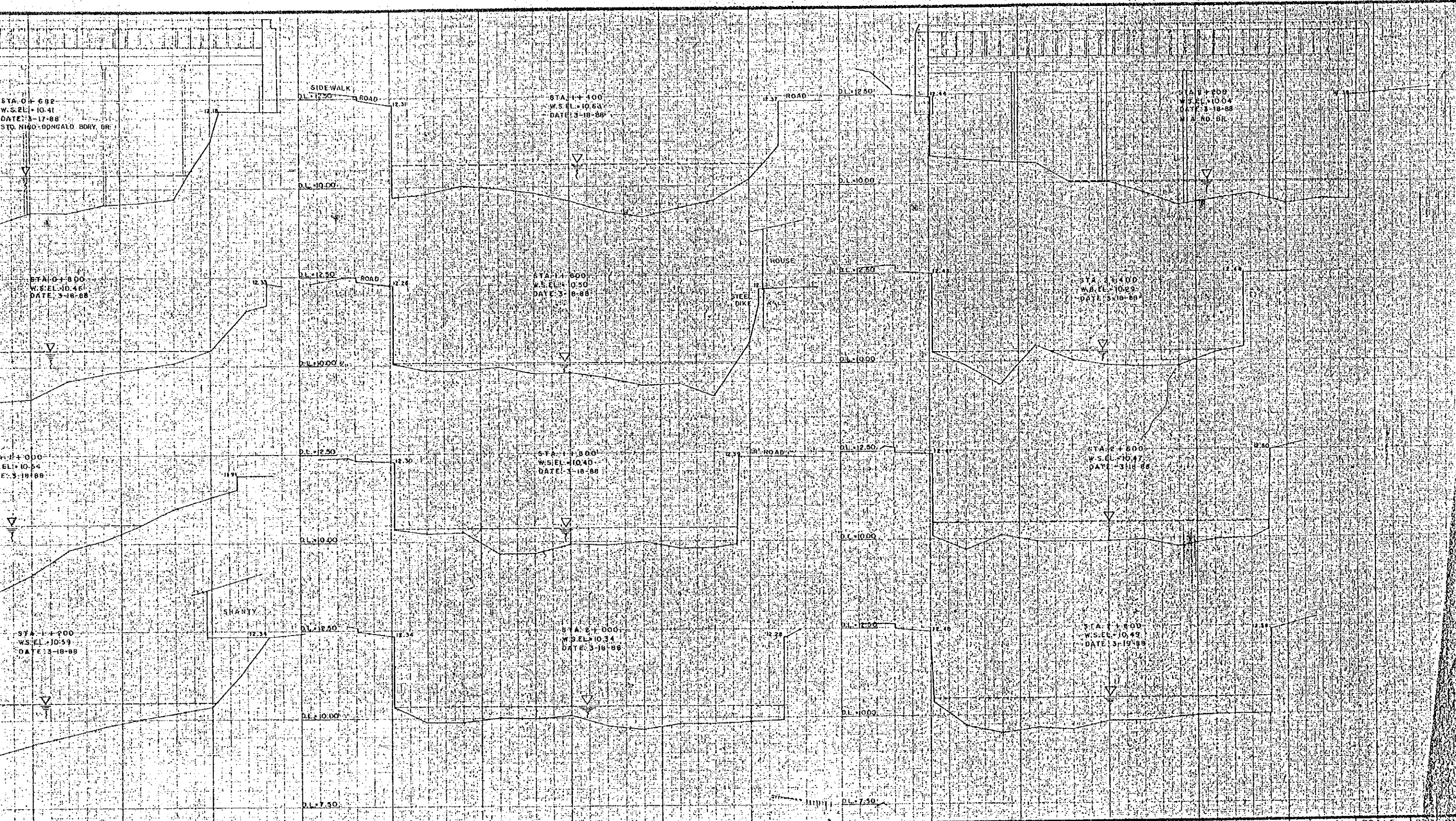
	ACRE SURVEYING & DEVELOPMENT		CONSULTANTS		REPUBLIC OF THE PHILIPPINES		DEPARTMENT OF PUBLICWORKS AND HIGHWAYS	
	SURVEYED BY	DATE	SIGNATURE	PROJECT ENGINEER	DATE	SIGNATURE	PROJECT MANAGER	DATE
	CHECKED BY	8-27-88	<i>[Signature]</i>	<i>[Signature]</i>	MONTE B. PANDA	8-14-88	<i>[Signature]</i>	EUGENIO M. MANALO

138



Masterpiece
1988

Map 1-11-11-CP
1988



CONSULTANTS		REPUBLIC OF THE PHILIPPINES		DATE		SIGNATURE		SCALE		DRAWING	
BY	DATE	DEPARTMENT OF PUBLICWORKS AND HIGHWAYS		PROJECT ENGINEER	DATE	SIGNATURE		CROSS SECTION		HORIZONTAL	DATE
BY	DATE	DEPARTMENT OF PUBLICWORKS AND HIGHWAYS		PROJECT MANAGER	DATE	SIGNATURE		CROSS SECTION		VERTICAL	DATE
MANAGER	DATE	DEPARTMENT OF PUBLICWORKS AND HIGHWAYS		PROJECT MANAGER	DATE	SIGNATURE		CROSS SECTION		VERTICAL	DATE



DEPARTMENT OF PUBLICWORKS AND HIGHWAYS

PROJECT ENGINEER
 PROJECT MANAGER


DATE
 SIGNATURE
 MONTE P. PANO
 EUGENIO MANALO


CROSS SECTION
 PARANAQUE RIVER - STA. 0+682 - STA. 2+800

SCALE
 HORIZONTAL
 VERTICAL


Max. 100 piece

Max. 100 piece




 **ACRE SURVEYING & DEVELOPMENT**

CONSULTANTS		DATE	SIGNATURE
SURVEYED BY:	DL-1000	8-12-88	<i>[Signature]</i>
CHECKED BY:	DL-1000	8-12-88	<i>[Signature]</i>
PROJECT MANAGER:	DL-1000	8-14-88	<i>[Signature]</i>

 **DEPARTMENT OF PUBLIC WORKS AND HIGHWAYS**

REPUBLIC OF THE PHILIPPINES		DATE	SIGNATURE
PROJECT ENGINEER	DL-1000	8-14-88	<i>[Signature]</i>
PROJECT MANAGER	DL-1000	8-14-88	<i>[Signature]</i>





CONSULTANTS		REPUBLIC OF THE PHILIPPINES		DATE		SIGNATURE		SCALE		DRAWING	
DATE	SIGNATURE	PROJECT ENGINEER	PROJECT MANAGER	DATE	SIGNATURE	PROJECT ENGINEER	PROJECT MANAGER	HORIZONTAL	VERTICAL	DRAWING NO.	
8-12-88	<i>[Signature]</i>				<i>[Signature]</i>			1:250	1:20	3	
8-14-88	<i>[Signature]</i>				<i>[Signature]</i>					A-10-10	

DEPARTMENT OF
PUBLIC WORKS AND HIGHWAYS

CROSS SECTION
PARANAQUE RIVER

STA 3+000 - STA 3+400




**ACRE SURVEYING
& DEVELOPMENT**

CONSULTANTS		
DATE	SIGNATURE	
8-14-88	<i>[Signature]</i>	SURVEYED BY
8-22-88	<i>[Signature]</i>	CHECKED BY
8-14-88	<i>[Signature]</i>	PROJECT MANAGER

REPUBLIC OF THE PHILIPPINES
**DEPARTMENT OF
PUBLIC WORKS AND HIGHWAYS**

DATE	SIGNATURE
	<i>[Signature]</i>
	<i>[Signature]</i>

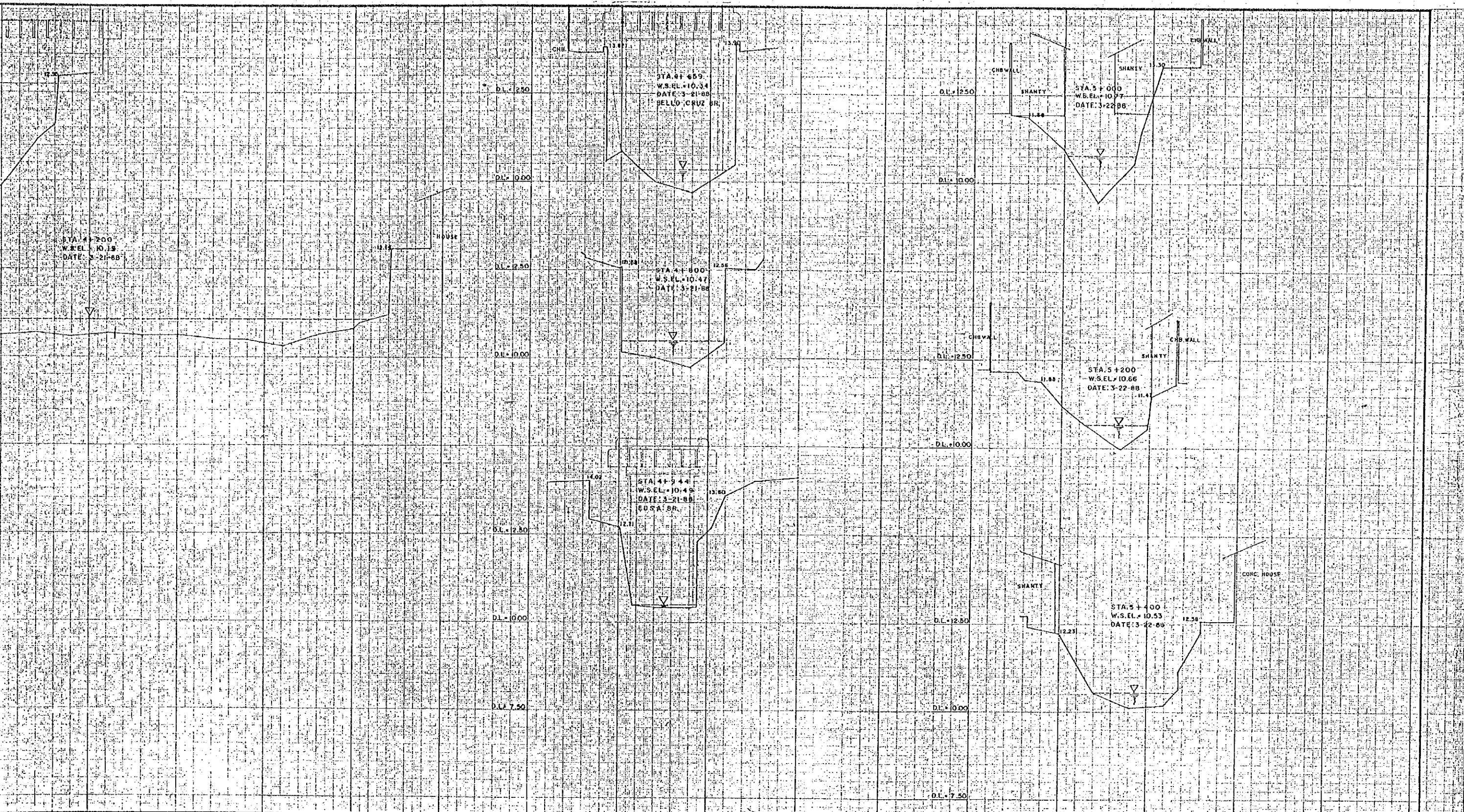
PROJECT ENGINEER
 PROJECT MANAGER
MONITO P. PANO
EUGENIO B. MANALO

Masterpiece
Printed in Japan

Masterpiece
Printed in Japan

Masterpiece
Printed in Japan

N40



CONSULTANTS	
DATE	SIGNATURE
July 1968	[Signature]
8-12-88	[Signature]
8-11-88	[Signature]

REPUBLIC OF THE PHILIPPINES
DEPARTMENT OF
PUBLIC WORKS AND HIGHWAYS

DATE	SIGNATURE
	[Signature] MONTO P. PANO, P.E.
	[Signature] EUGENIO M. MANALO

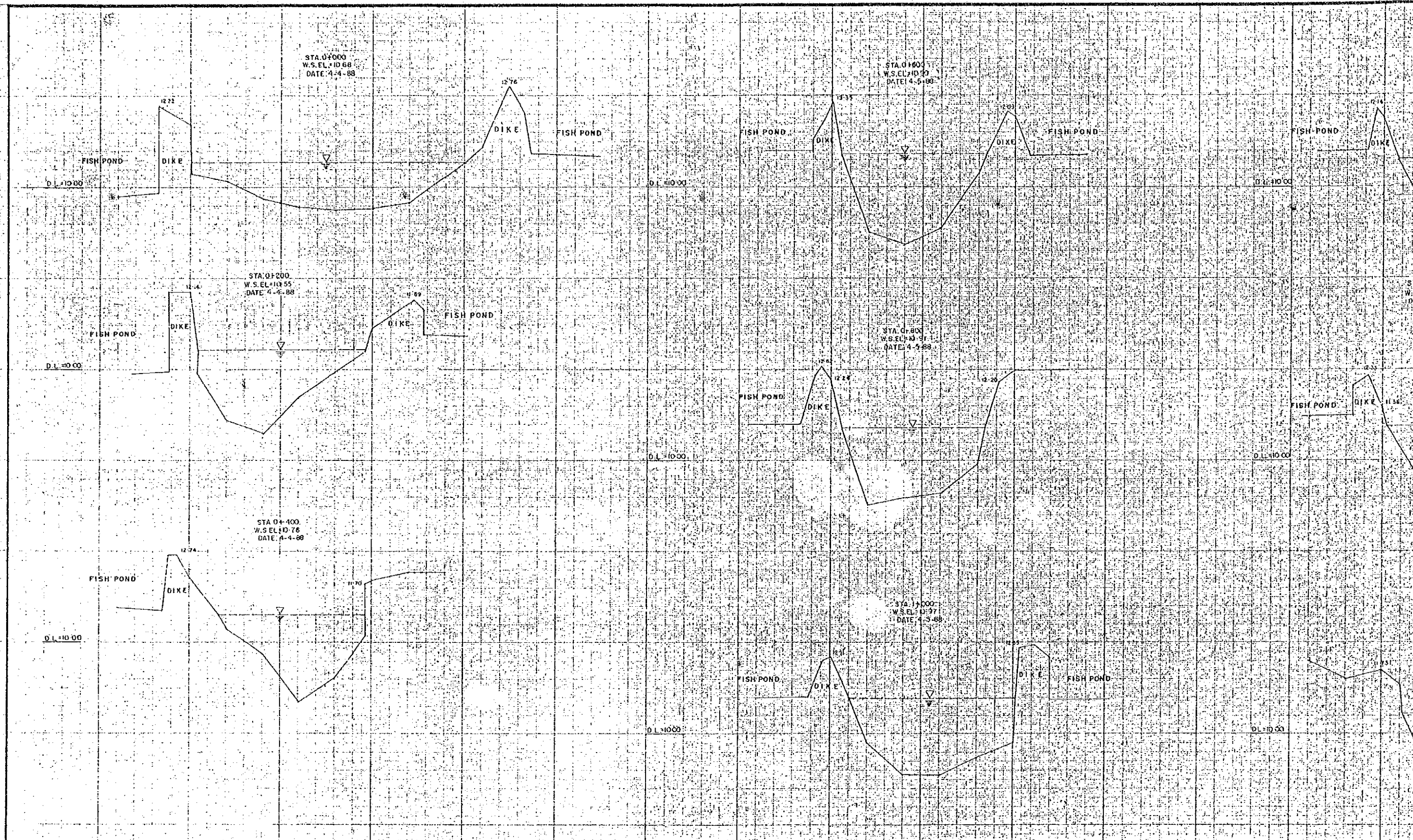
CROSS SECTION
PARANAQUE RIVER - STA. 4+100 - STA. 5+400

SCALE
HORIZONTAL 1:250
VERTICAL 1:50

SCALE	DRWG. NO.
1:250 1:50	4 / 4

Master piece
Printed in color

Master piece
Printed in color



ACRE SURVEYING
& DEVELOPMENT


CONSULTANTS		DATE	SIGNATURE
SURVEYED BY:	Ed. P. ...	8-18-88	[Signature]
CHECKED BY:	[Signature]	8-18-88	[Signature]
PROJECT MANAGER	[Signature]	8-18-88	[Signature]




REPUBLIC OF THE PHILIPPINES
DEPARTMENT OF
PUBLIC WORKS AND HIGHWAYS

DATE	SIGNATURE
	[Signature]
	[Signature]

PROJECT ENGINEER
PROJECT MANAGER



CONSULTANTS		REPUBLIC OF THE PHILIPPINES		DATE		SIGNATURE		SCALE	DRWG NO
DATE	SIGNATURE	PROJECT ENGINEER	PROJECT MANAGER	DATE	SIGNATURE	DATE	SIGNATURE	HORIZONTAL	1:250
8-12-88	<i>[Signature]</i>	NONITO PAND			<i>[Signature]</i>			VERTICAL	1:50
8-14-88	<i>[Signature]</i>				EDUARDO MARALO			CROSS SECTION	
								SOUTH-PARANAGUE STA. 0+000 - STA. 1+800	



ACRE SURVEYING & DEVELOPMENT

CONSULTANTS

	DATE	SIGNATURE
SURVEYED BY:	11/28/87	[Signature]
CHECKED BY:	8/12/88	[Signature]
PROJECT MANAGER	8/14/88	[Signature]



REPUBLIC OF THE PHILIPPINES
DEPARTMENT OF PUBLIC WORKS AND HIGHWAYS

	DATE	SIGNATURE
PROJECT ENGINEER		[Signature]
PROJECT MANAGER		[Signature]

Masterpiece
Printed in Japan

Masterpiece
Printed in Japan

142