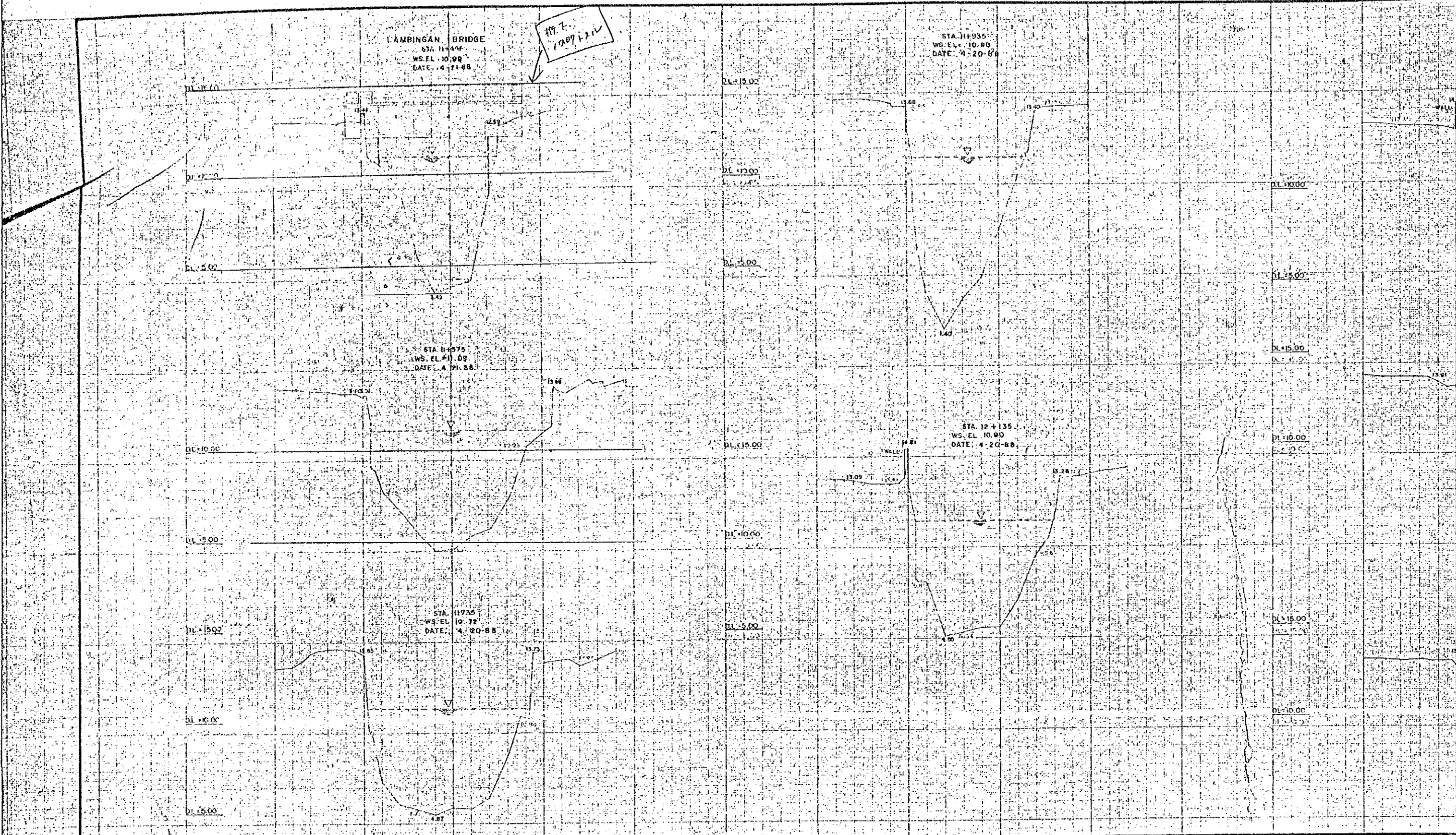



DATE	SIGNATURE
1-10-88	<i>[Signature]</i>
8-12-88	<i>[Signature]</i>
1-15-88	<i>[Signature]</i>

REPUBLIC OF THE PHILIPPINES
 DEPARTMENT OF
 PUBLIC WORKS AND HIGHWAYS


PROJECT ENGINEER
 PROJECT MANAGER
 DATE
 MONTE...
 ENGEN...
 MANALO

CROSS SECTION
 PASIG RIVER STA 10+295 - STA 11+365
 SCALE
 HORIZONTAL 1:1,000
 VERTICAL 1:100
 DRWG NO. 8/13




**ACRE SURVEYING
& DEVELOPMENT**

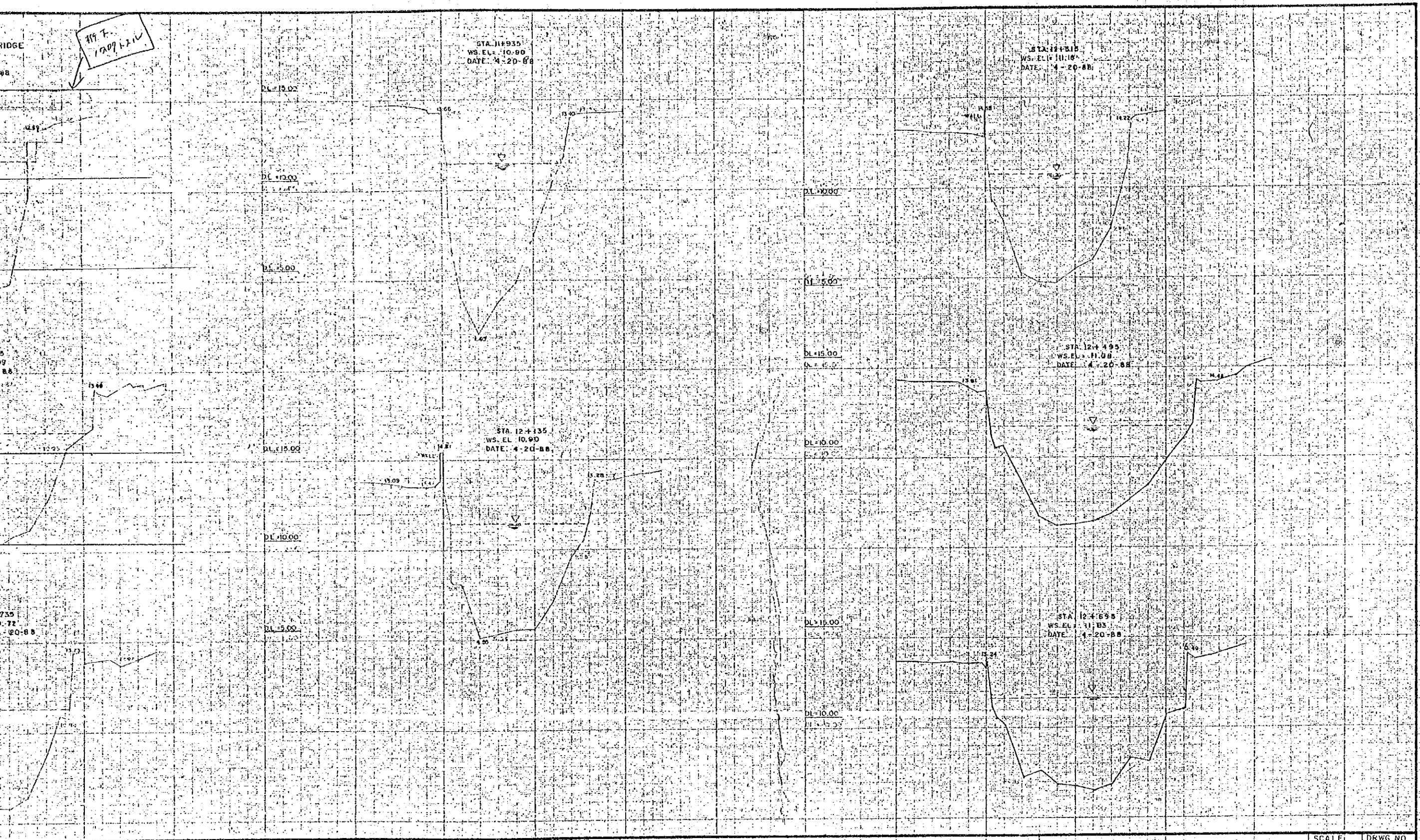
CONSULTANTS		
DATE	SIGNATURE	
8-19-88	<i>[Signature]</i>	SURVEYED BY
8-19-88	<i>[Signature]</i>	CHECKED BY
8-19-88	<i>[Signature]</i>	PROJECT MANAGER

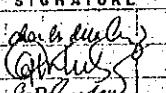
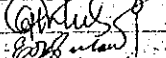






REPUBLIC OF THE PHILIPPINES

**DEPARTMENT OF
PUBLIC WORKS AND HIGHWAYS**

DATE	SIGNATURE
	<i>[Signature]</i>
	<i>[Signature]</i>

Made in piece
 Printed in Japan

Made in piece
 Printed in Japan

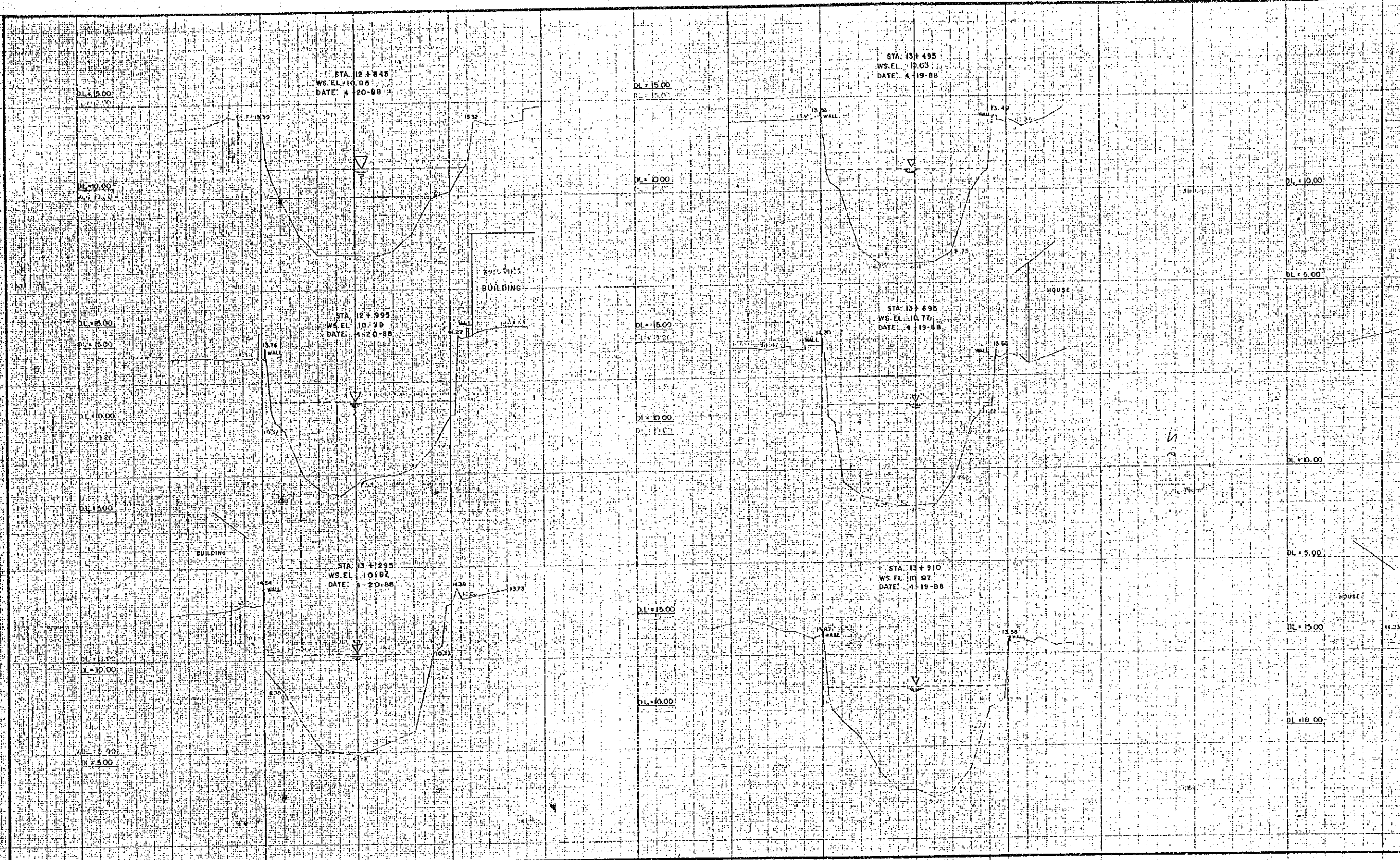


CONTRACTANTS SIGNATURE		REPUBLIC OF THE PHILIPPINES		DATE	SIGNATURE	SCALE	DRWG. NO.
  		 DEPARTMENT OF PUBLIC WORKS AND HIGHWAYS		PROJECT ENGINEER  PROJECT MANAGER 	DATE 9/13/88 SIGNATURE  	HORIZONTAL 1:1,000 VERTICAL 1:100	9/13

CROSS SECTION
 PASIG RIVER STA. 11+495 - STA. 12+695

Masterpiece
 Printed in Japan

Masterpiece
 Printed in Japan



ACRE SURVEYING & DEVELOPMENT

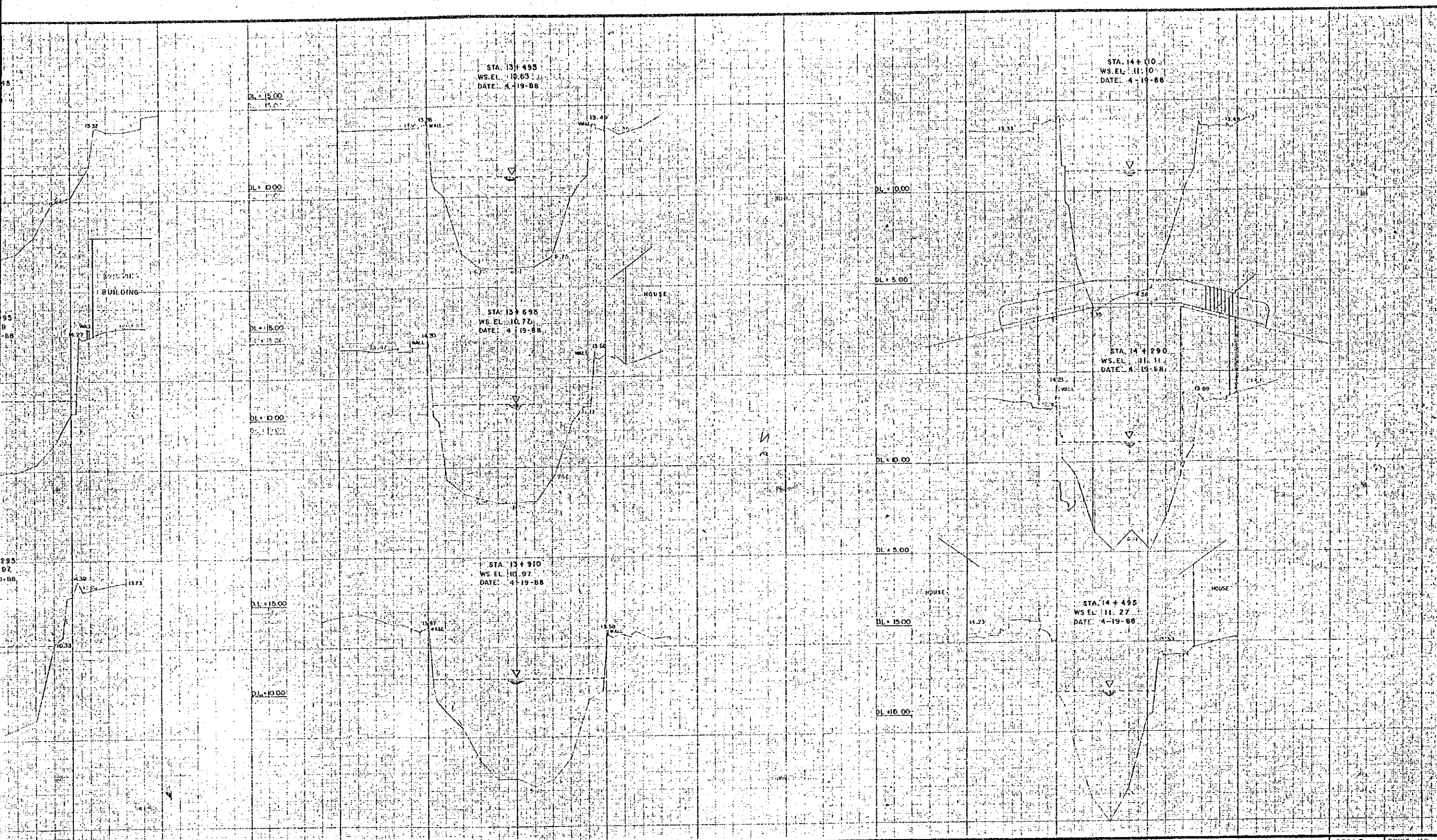
CONSULTANTS		
DATE	SIGNATURE	
27 AUG 88	<i>[Signature]</i>	
8/15/88	<i>[Signature]</i>	
9/14/88	<i>[Signature]</i>	

REPUBLIC OF THE PHILIPPINES
DEPARTMENT OF PUBLIC WORKS AND HIGHWAYS

DATE	SIGNATURE
	<i>[Signature]</i>
	<i>[Signature]</i>

Master Piece
 Printed in Japan

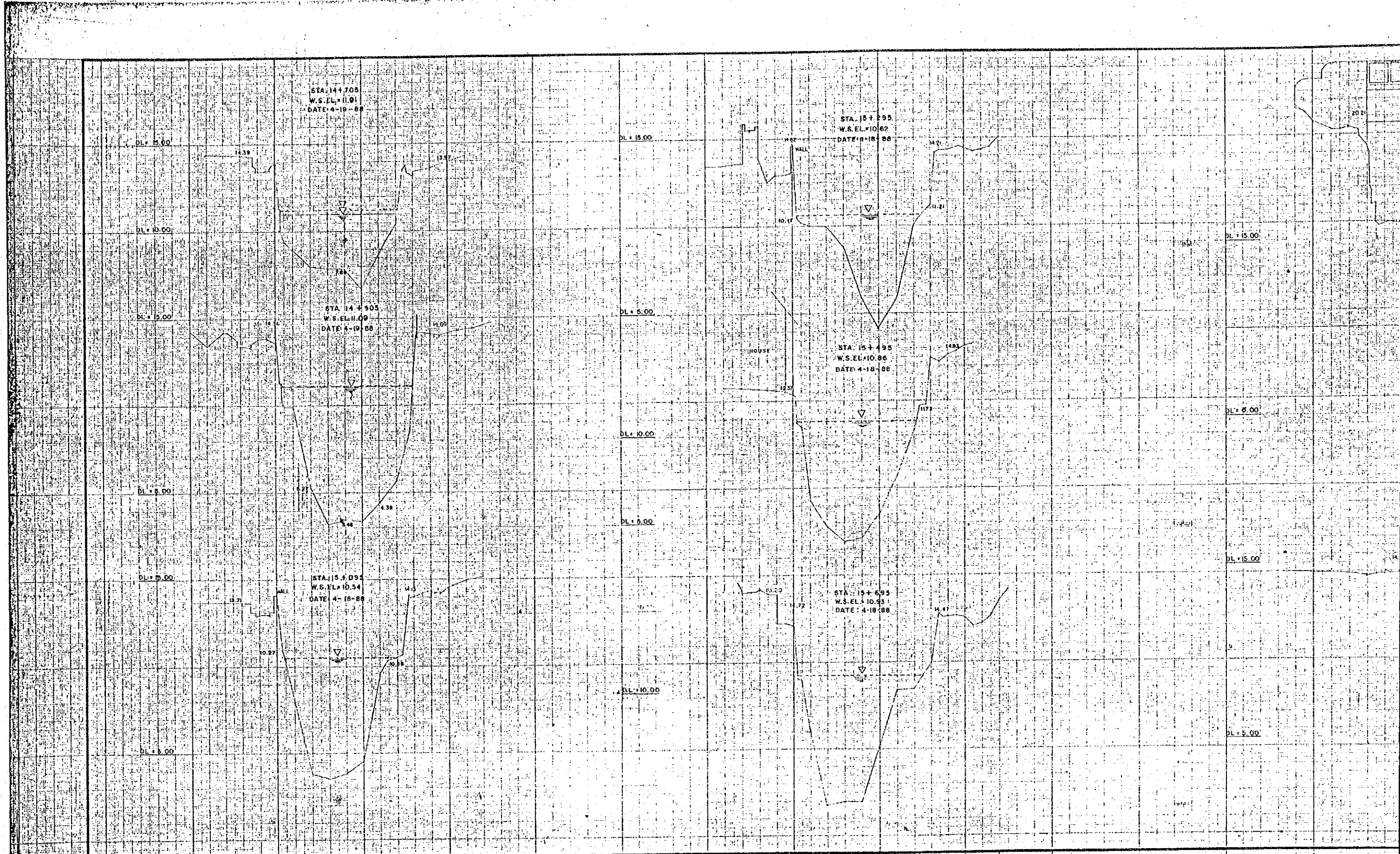
Master Piece
 Printed in Japan



CONSULTANTS		REPUBLIC OF THE PHILIPPINES		DATE	SIGNATURE	SCALE		DRWG. NO.
11-10-68	<i>Charles de la Cruz</i>	DEPARTMENT OF PUBLIC WORKS AND HIGHWAYS		4-19-68	<i>[Signature]</i>	HORIZONTAL 1" = 100'		10713
12-68	<i>[Signature]</i>	PROJECT ENGINEER			<i>[Signature]</i>	VERTICAL 1" = 100'		
1-68	<i>[Signature]</i>	PROJECT MANAGER			<i>[Signature]</i>	PASIG RIVER STA. 12+845 - STA. 14+495		

Masterpiece
Printed in Japan

Masterpiece
Printed in Japan



ACRE SURVEYING
& DEVELOPMENT

CONSULTANTS		
	DATE	SIGNATURE
SURVEYED BY:	8-16-88	<i>[Signature]</i>
CHECKED BY:	8-12-88	<i>[Signature]</i>
PROJECT MANAGER:	8-11-88	<i>[Signature]</i>



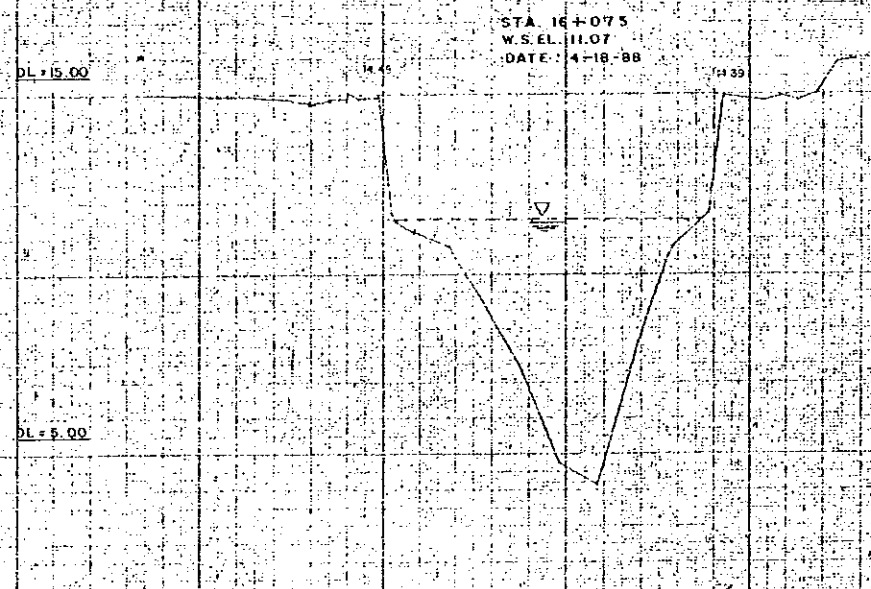
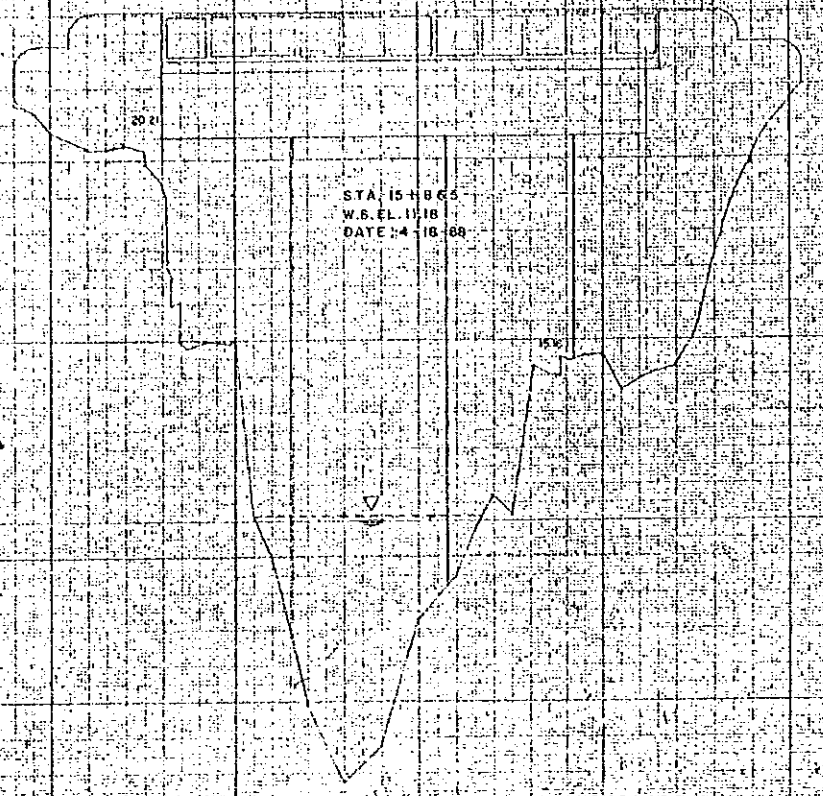
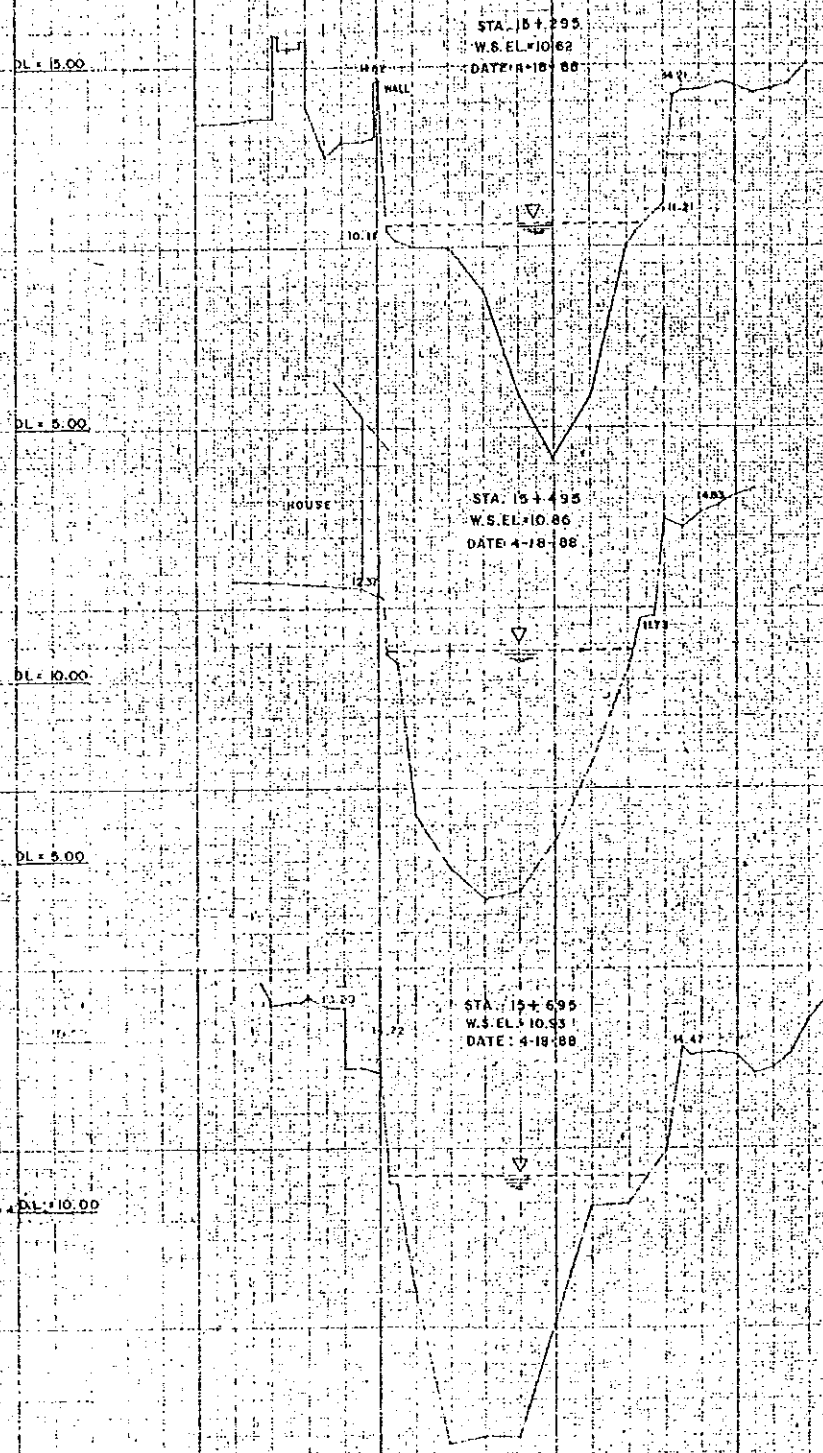
DEPARTMENT OF
PUBLIC WORKS AND HIGHWAYS

REPUBLIC OF THE PHILIPPINES

	DATE	SIGNATURE
PROJECT ENGINEER		<i>[Signature]</i>
PROJECT MANAGER		<i>[Signature]</i>

20
piece
in Japan

Map to piece
1:1000



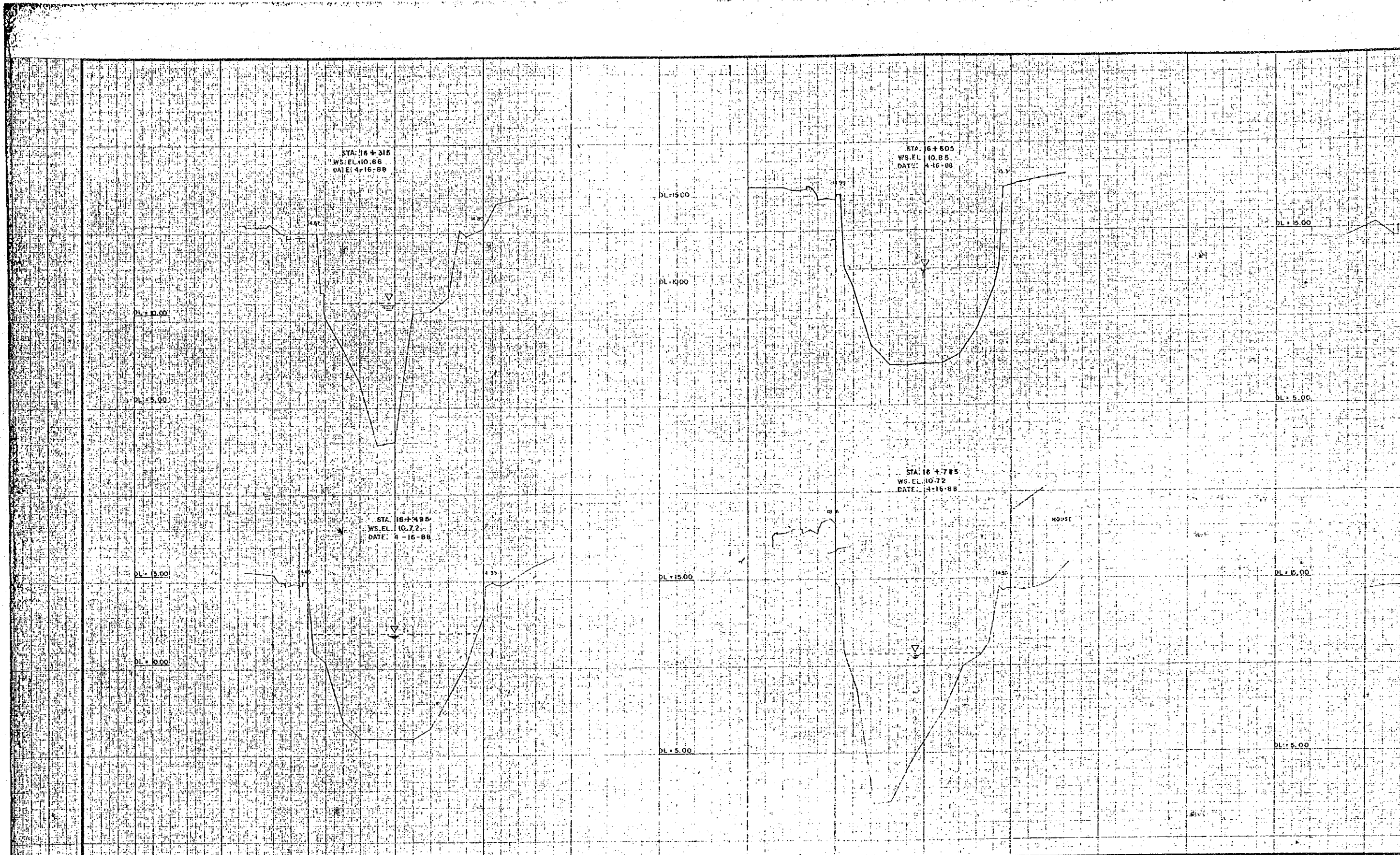
CONSULTANTS		REPUBLIC OF THE PHILIPPINES				SCALE	DRWG. NO.
DATE	SIGNATURE	PROJECT ENGINEER	PROJECT MANAGER	DATE	SIGNATURE	HORIZONTAL	VERTICAL
11/13/88	<i>[Signature]</i>	NONO P. P. P.	EDGEN B. B. B.		<i>[Signature]</i>	1:1000	1/13
11/13/88	<i>[Signature]</i>					1:100	



DEPARTMENT OF
PUBLIC WORKS AND HIGHWAYS

CROSS SECTION
PASIG RIVER STA. 14+705 - SWG + 075


Masterpiece
ENGINEERING



	ACRE SURVEYING B. DEVELOPMENT		CONSULTANTS		REPUBLIC OF THE PHILIPPINES				PROJECT ENGINEER		SIGNATURE	
	SURVEYED BY:		DATE	SIGNATURE		PROJECT MANAGER			SIGNATURE			
	CHECKED BY:		DATE	SIGNATURE		PROJECT ENGINEER			SIGNATURE			
	PROJECT MANAGER		DATE	SIGNATURE		PROJECT MANAGER			SIGNATURE			

2/ Was ten piece
1. 1/16-88

145.100 piece
1. 1/16-88



CONSULTANTS
 DATE SIGNATURE
 1-11-88
 1-13-88
 1-14-88

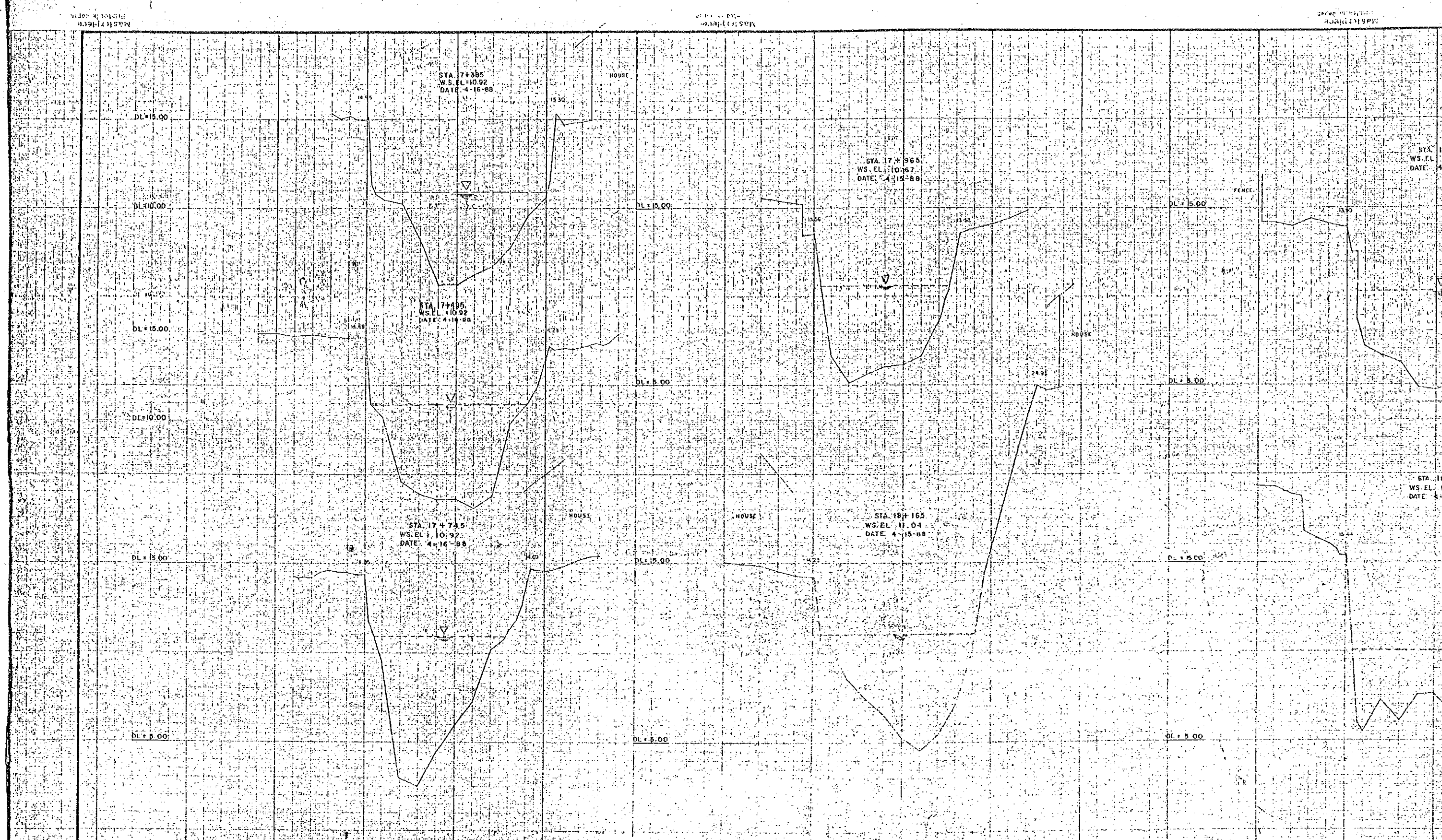
REPUBLIC OF THE PHILIPPINES
 DEPARTMENT OF
 PUBLIC WORKS AND HIGHWAYS

PROJECT ENGINEER
 PROJECT MANAGER

DATE SIGNATURE
 NORTO P. FERRER
 EDGENOR M. SALAS

CROSS SECTION
 PASIG RIVER STA. 16+315 - STA. 17+185

SCALE DRWG. NO.
 HORIZONTAL 1:1,000 2/13
 VERTICAL 1:100



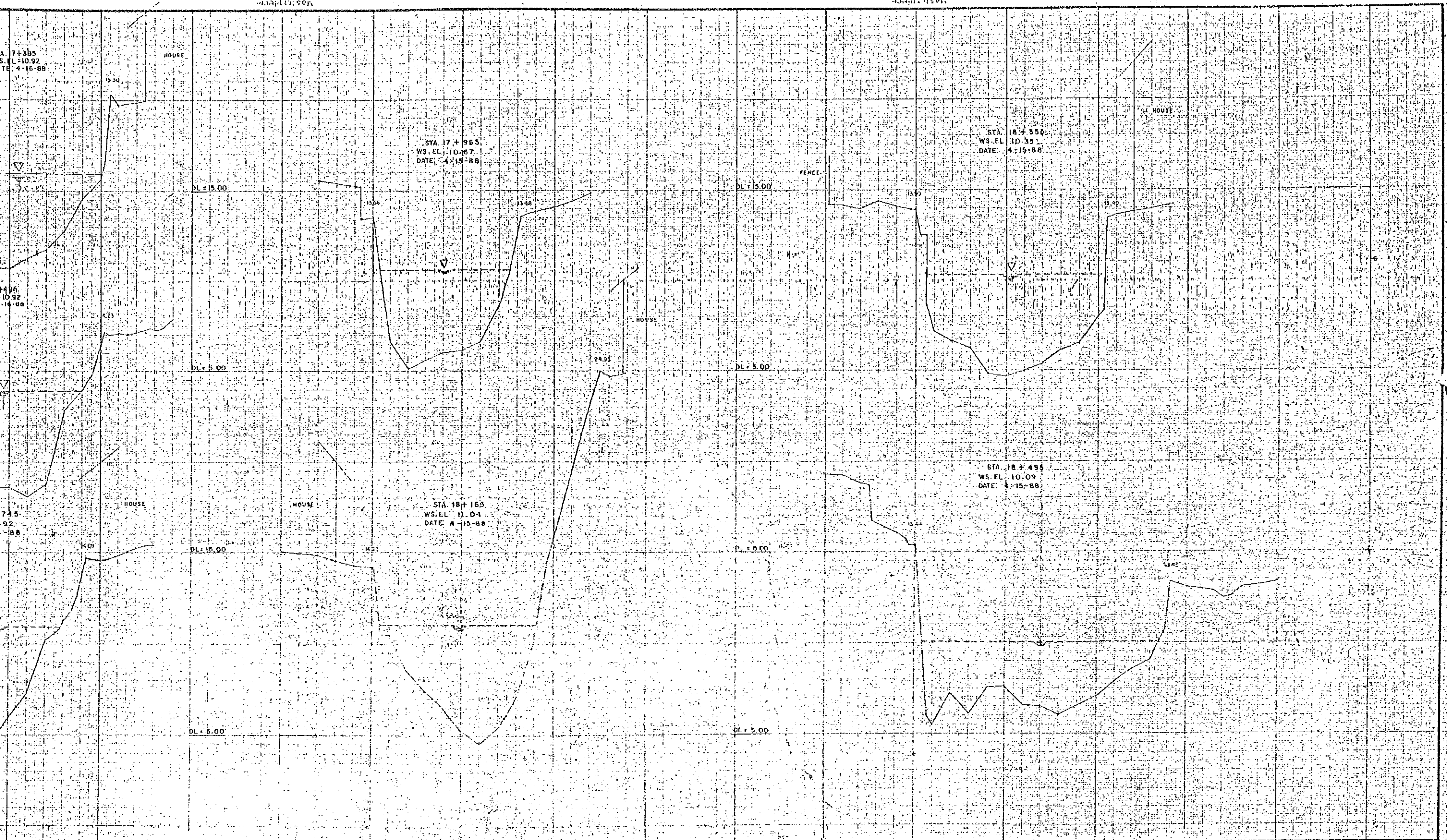
**ACRE SURVEYING
& DEVELOPMENT**

CONSULTANTS		
DATE	SIGNATURE	
8-17-88	<i>[Signature]</i>	
8-17-88	<i>[Signature]</i>	
8-17-88	<i>[Signature]</i>	



REPUBLIC OF THE PHILIPPINES
**DEPARTMENT OF
PUBLIC WORKS AND HIGHWAYS**

PROJECT ENGINEER
 SUBJECT: MAJ. GEN.
 MONITO F. ANO
 ENGINEER



CONSULTANTS		REPUBLIC OF THE PHILIPPINES		DATE		SCALE		DRWG. NO.	
DATE	SIGNATURE	DEPARTMENT OF PUBLIC WORKS AND HIGHWAYS		PROJECT ENGINEER	PROJECT MANAGER	CROSS SECTION PASIG RIVER STA 17+495 - STA 18+495		HORIZONTAL 1:1,000	VERTICAL 1:100
4-88	<i>[Signature]</i>	[Logo]		<i>[Signature]</i>	<i>[Signature]</i>				13/13

A-3 MARIKINA RIVER

INDEX MAP (2 SHEET)

LONGITUDINAL PROFILE (4 SHEET)

CROSS SECTION (11 SHEET)

MARAPAYA & DUNGALO RIVER

