

STA. 1+000  
 W.S. EL. 10.44  
 DATE: 4-29-88



**ACRE SURVEYING  
 & DEVELOPMENT**

CONSULTANTS	
DATE	SIGNATURE
SURVEYED BY: Jul 10, 88	<i>[Signature]</i>
CHECKED BY: 8/12/88	<i>[Signature]</i>
PROJECT MANAGER: 8/14/88	<i>[Signature]</i>



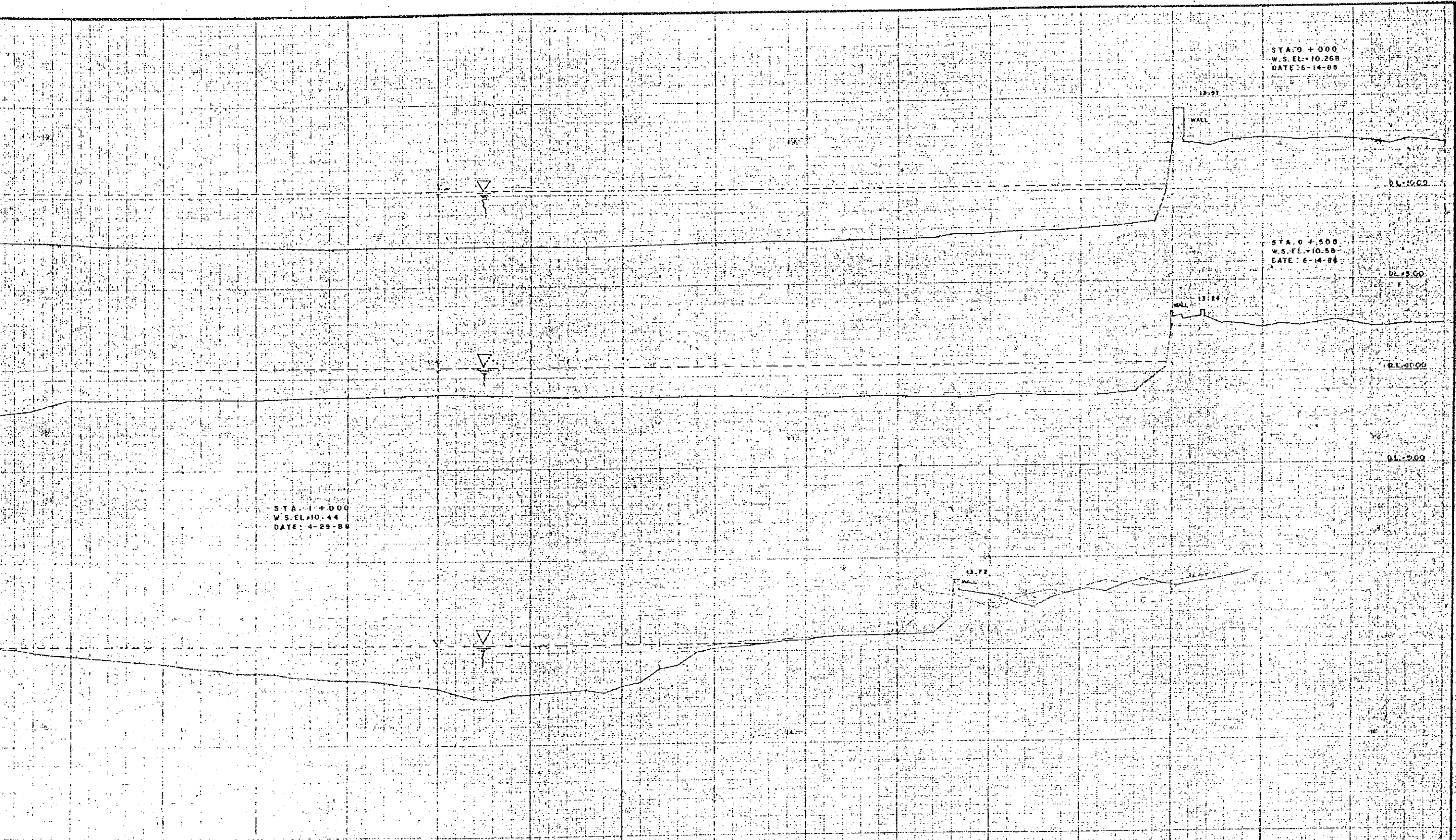
REPUBLIC OF THE PHILIPPINES  
**DEPARTMENT OF  
 PUBLIC WORKS AND HIGHWAYS**

DATE	SIGNATURE
PROJECT ENGINEER	<i>[Signature]</i>
PROJECT MANAGER	<i>[Signature]</i>

Masterpiece  
 Part of 1000

1000  
 Part of 1000

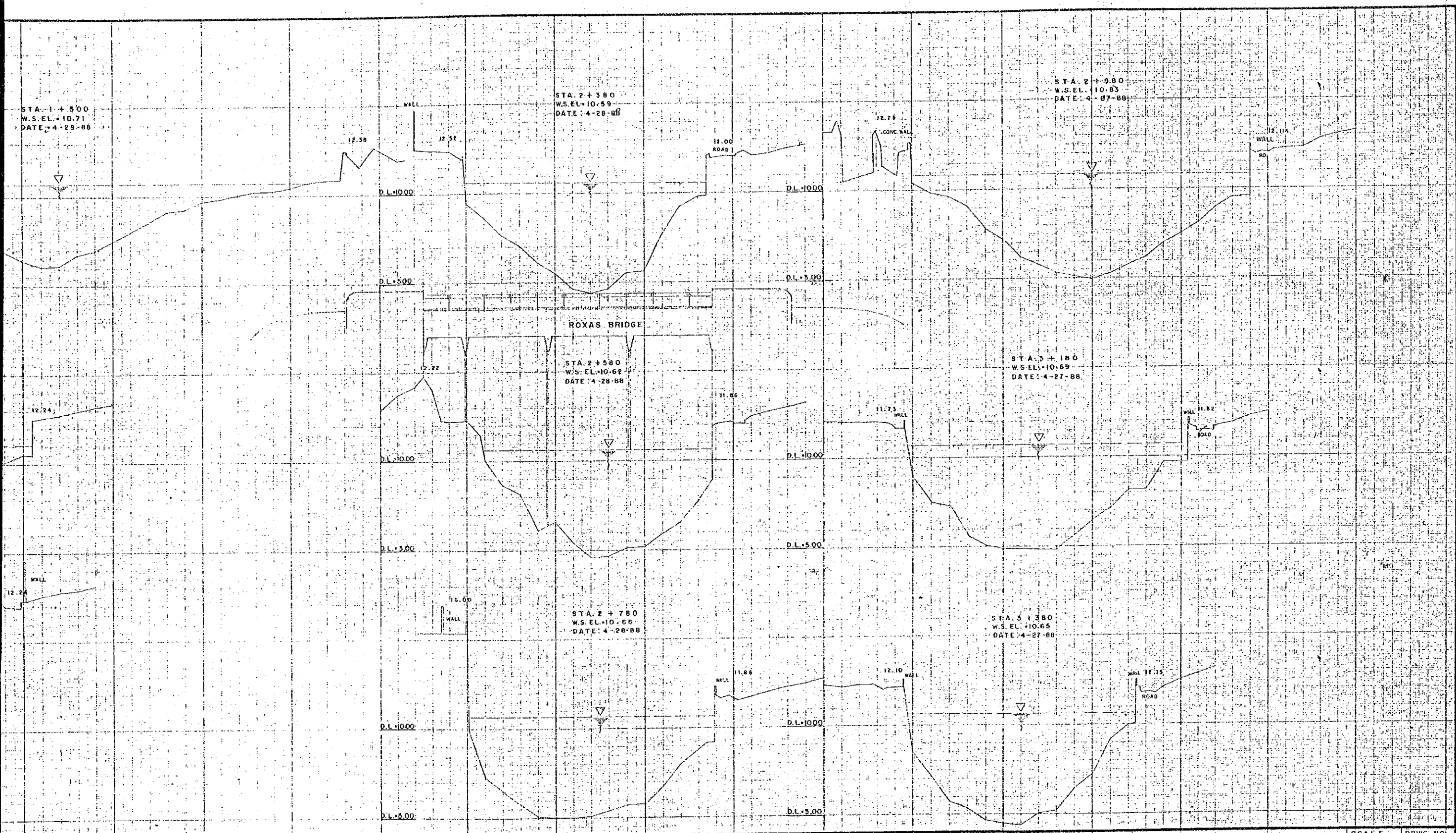
10



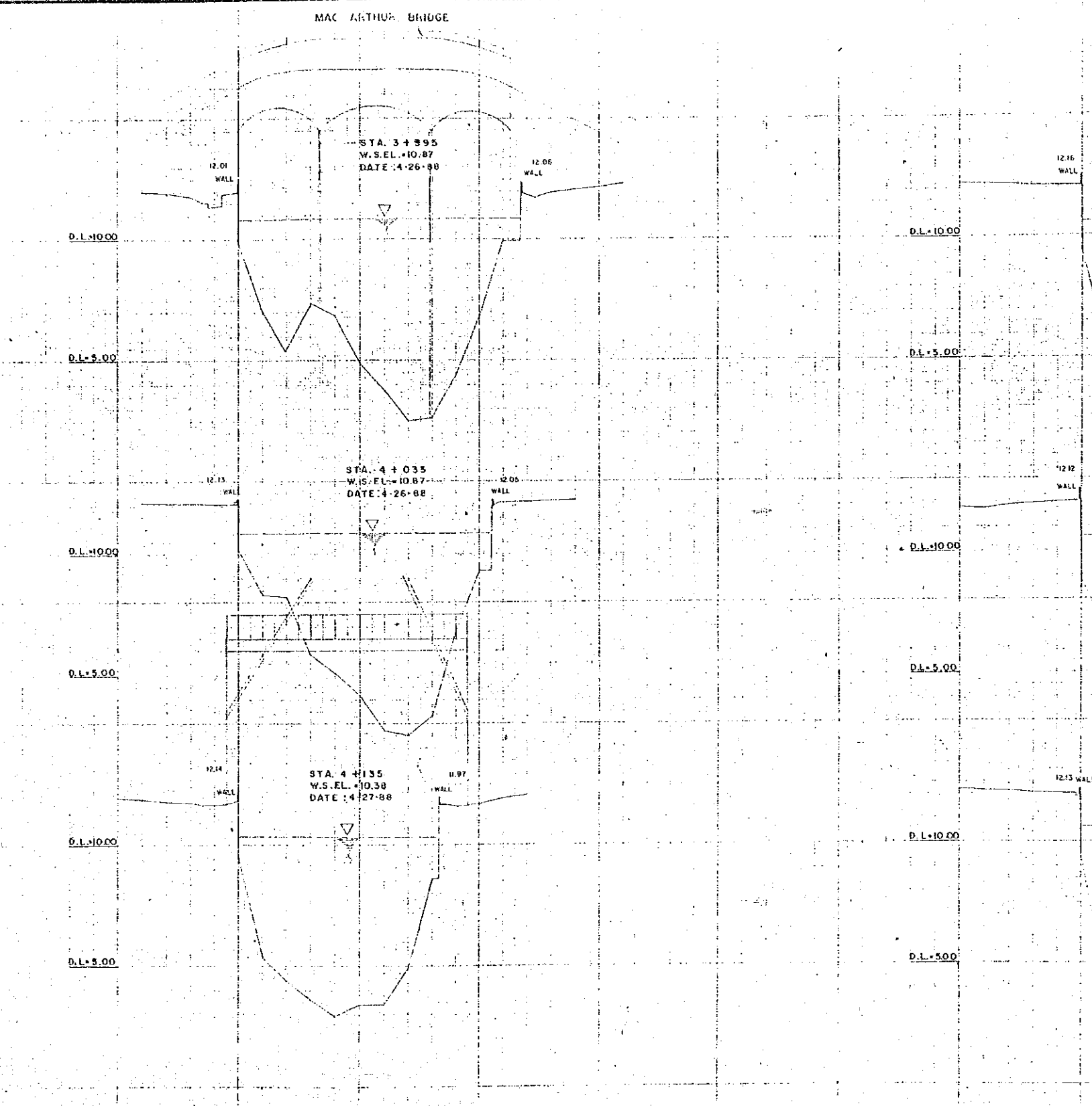
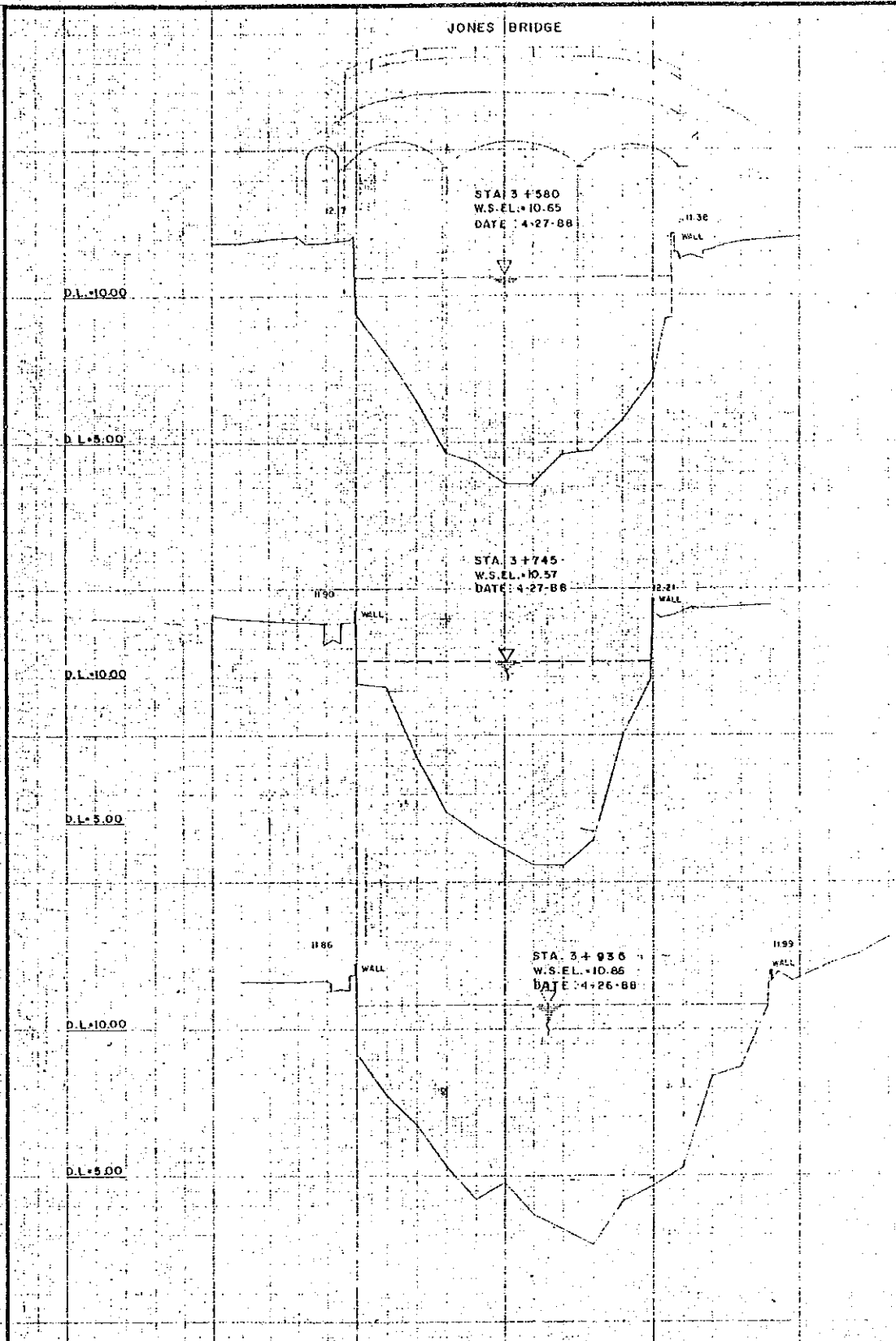
CLIENTS DATE: 10/18/88 SIGNATURE: <i>[Signature]</i>		REPUBLIC OF THE PHILIPPINES DEPARTMENT OF PUBLIC WORKS AND HIGHWAYS		PROJECT ENGINEER PROJECT MANAGER	DATE: 10/18/88 SIGNATURE: <i>[Signature]</i> NAME: NORITO P. ANDALAM NAME: EUGENIO MANALO	CROSS SECTION PASIG RIVER STA. 0+000 - STA. 1+100	SCALE HORIZONTAL 1:1,000 VERTICAL 1:100	ORWG. NO. 1/13
--	--	--	--	-------------------------------------	--	--	---	-------------------







CONSULTANTS		REPUBLIC OF THE PHILIPPINES		DATE		SIGNATURE		SCALE		DRWG. NO.	
BY	DATE	PROJECT ENGINEER	PROJECT MANAGER	DATE	SIGNATURE	DATE	SIGNATURE	HORIZONTAL	VERTICAL		
BY	8-13-88	PROJECT ENGINEER	PROJECT MANAGER		NONOY PANDAY		EDUARDO BALVALDO	1:1000	1:100	2713	
MANAGER	8/14/88	DEPARTMENT OF PUBLIC WORKS AND HIGHWAYS						CROSS SECTION			
								PASIG RIVER		STA 1+500 - STA 3+380	

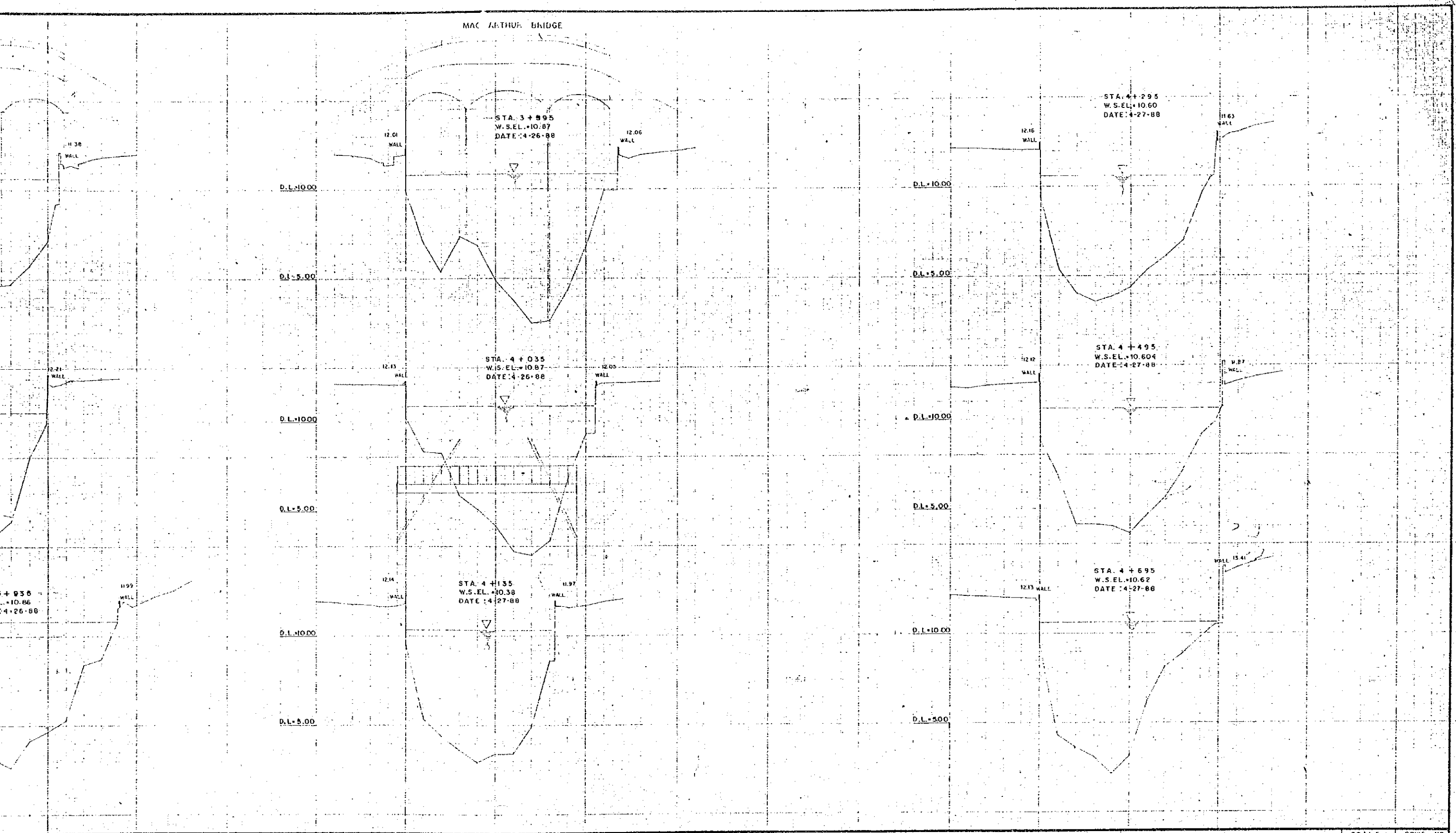


**ACRE SURVEYING & DEVELOPMENT**

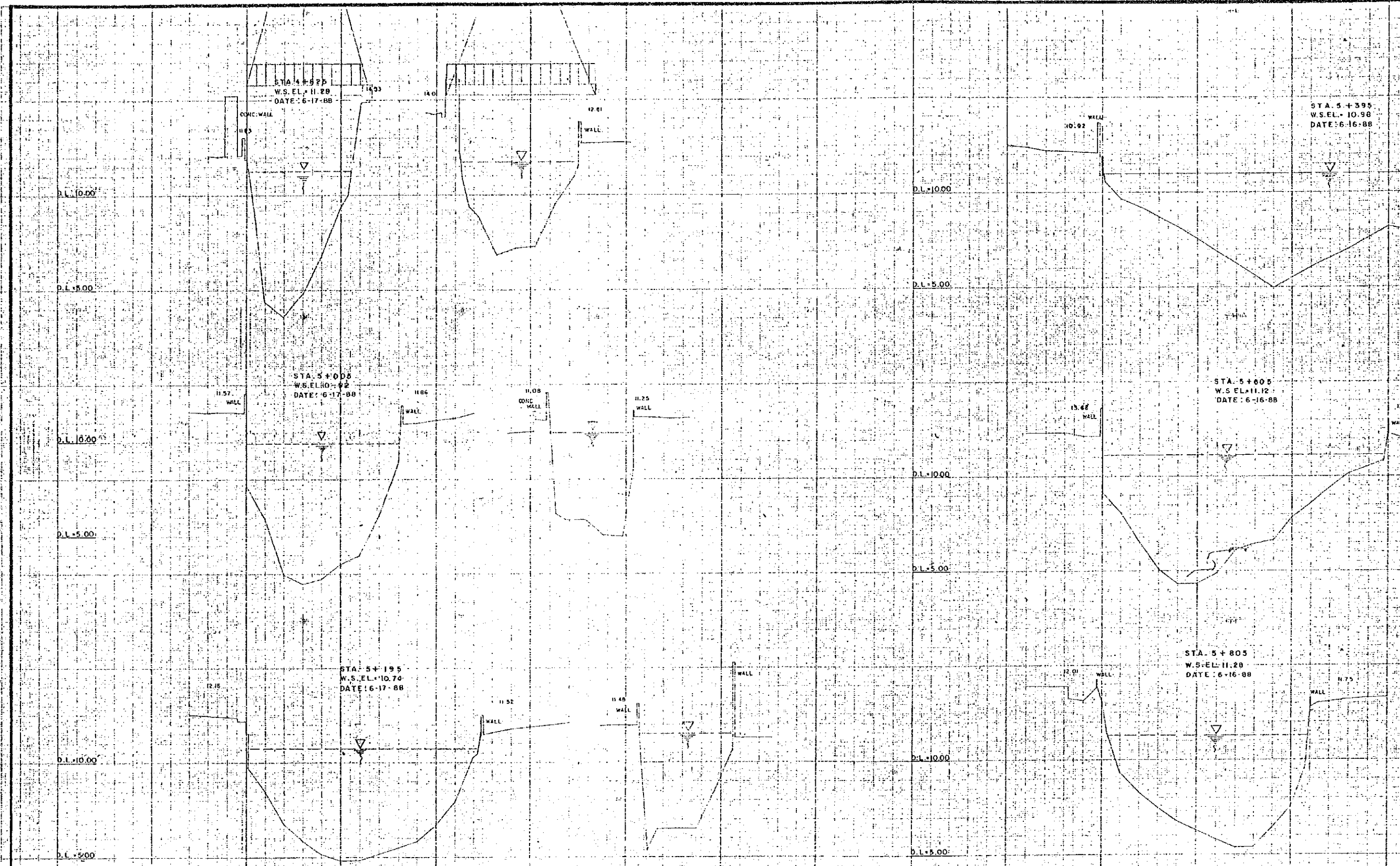
CONSULTANTS		
	DATE	SIGNATURE
SURVEYED BY:	11-11-88	<i>Charly de la Cruz</i>
CHECKED BY:	8-28-88	<i>[Signature]</i>
PROJECT MANAGER	1-17-88	<i>[Signature]</i>


REPUBLIC OF THE PHILIPPINES  
**DEPARTMENT OF PUBLIC WORKS AND HIGHWAYS**

DATE: *11-11-88*  
 PROJECT ENGINEER: *[Signature]*  
 PROJECT MANAGER: *[Signature]*  
 EDUARDO S. BANAÑO



CONSULTANTS		REPUBLIC OF THE PHILIPPINES		DATE		SCALE		DRWG. NO.	
DATE	SIGNATURE	DEPARTMENT OF PUBLIC WORKS AND HIGHWAYS		PROJECT ENGINEER	PROJECT MANAGER	CROSS SECTION		HORIZONTAL	3/13
10-88	<i>[Signature]</i>	[Logo]		<i>[Signature]</i>	EUGENIO J. MANALO	PASIG RIVER 3+580-4+695		1:1,000	
8-88	<i>[Signature]</i>							VERTICAL	
2-78	<i>[Signature]</i>							1:100	
								A-2-7	




**ACRE SURVEYING  
& DEVELOPMENT**

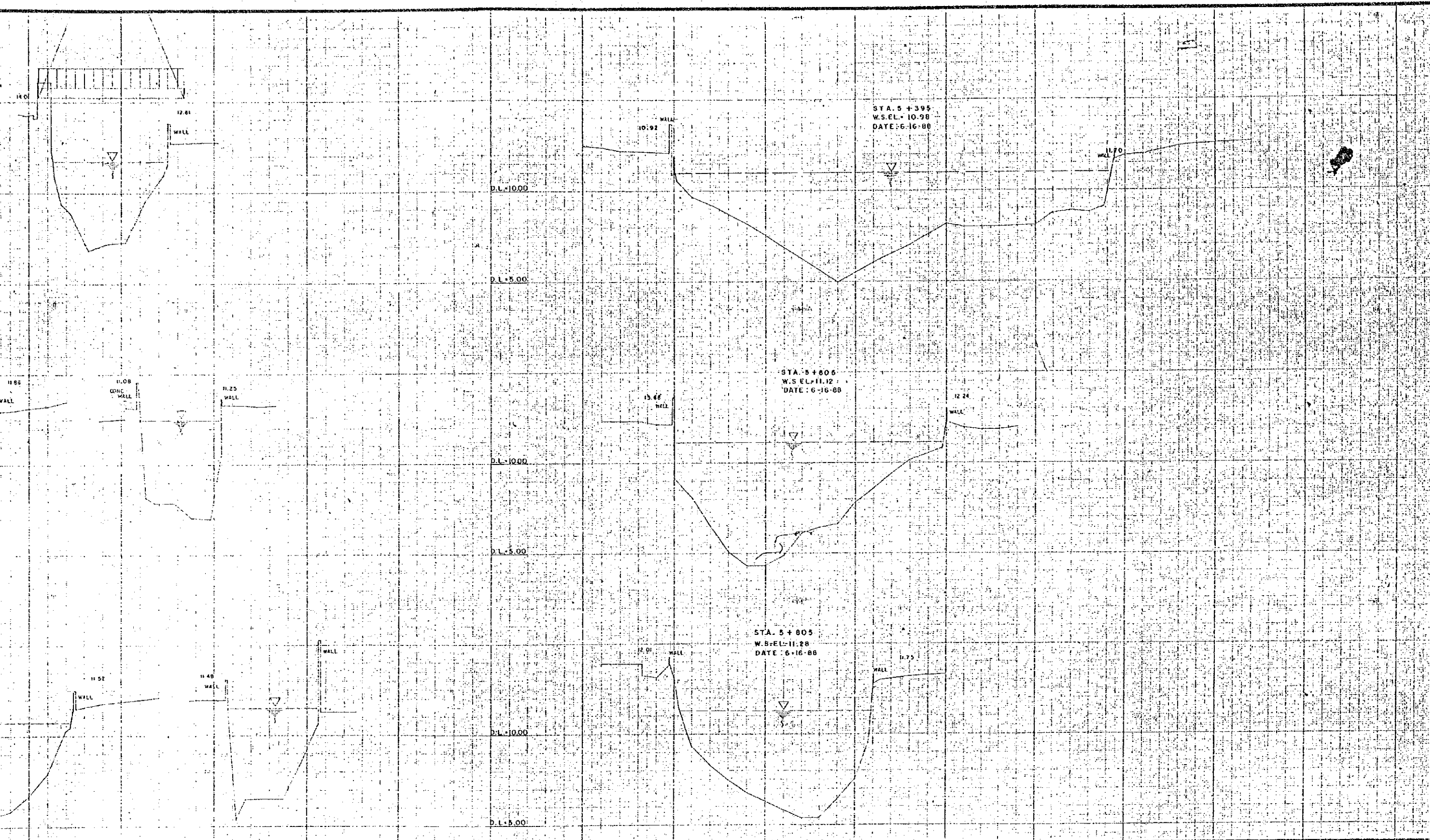
CONSULTANTS	
DATE	SIGNATURE
SURVEYED BY: 8-11-88	<i>[Signature]</i>
CHECKED BY: 8-11-88	<i>[Signature]</i>
PROJECT MANAGER: 8-14-88	<i>[Signature]</i>



REPUBLIC OF THE PHILIPPINES  
**DEPARTMENT OF  
PUBLIC WORKS AND HIGHWAYS**

DATE	SIGNATURE
PROJECT ENGINEER	<i>[Signature]</i>
PROJECT MANAGER	<i>[Signature]</i>

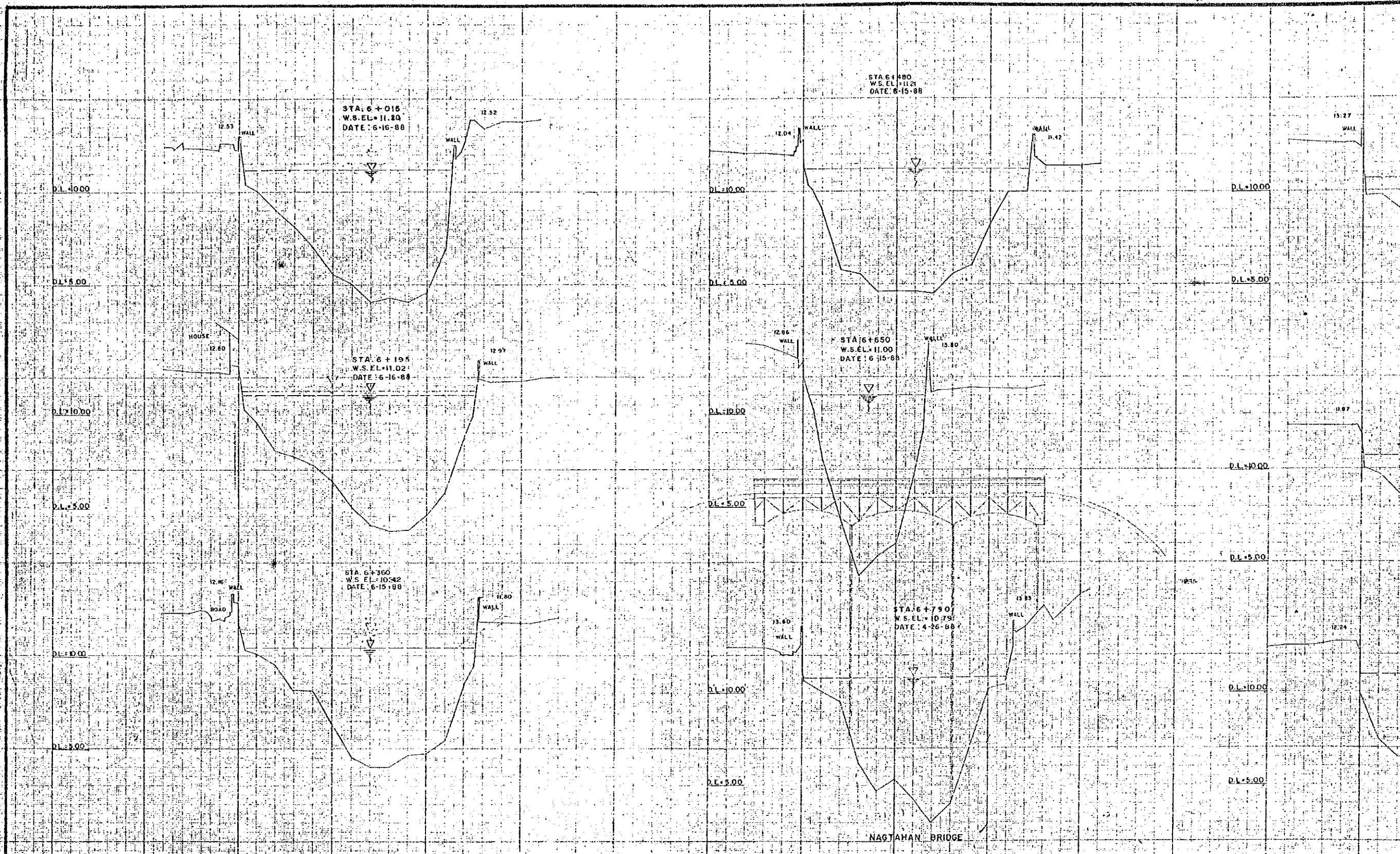




DEPARTMENT OF <b>PUBLIC WORKS AND HIGHWAYS</b>		PROJECT ENGINEER PROJECT MANAGER.		DATE: _____ SIGNATURE: _____ HON. _____ EUGENIO MARAL		SCALE: _____ DRWG. NO. _____	
CROSS SECTION PASIG RIVER STA. 4+825 - STA. 5+805		HORIZONTAL 1:1,000		VERTICAL 1:100		1713	





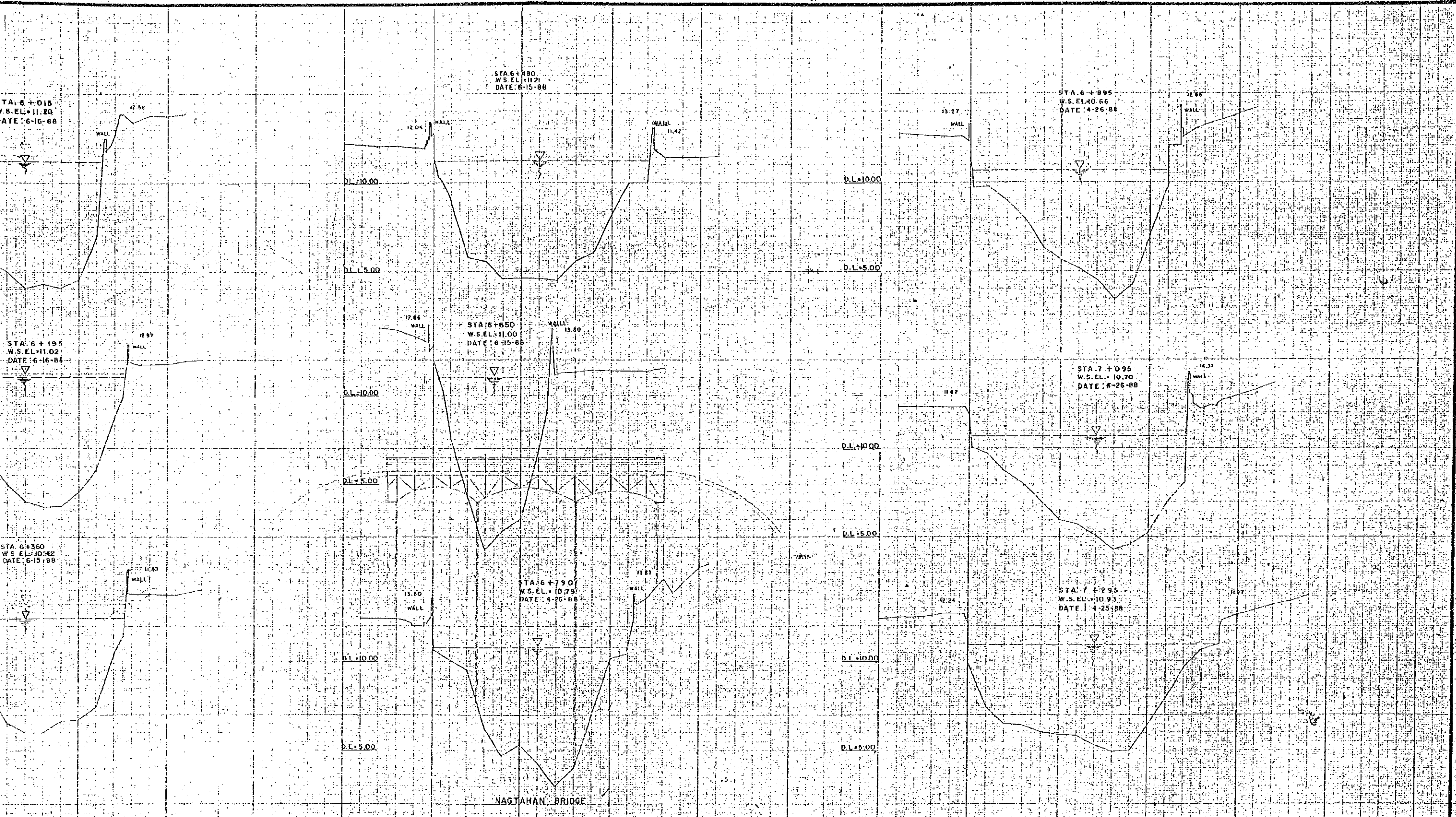


**ACRE SURVEYING & DEVELOPMENT**

CONSULTANTS		
	DATE	SIGNATURE
SURVEYED BY	11-16-88	<i>[Signature]</i>
CHECKED BY	8/13/88	<i>[Signature]</i>
PROJECT MANAGER	8/14/88	<i>[Signature]</i>

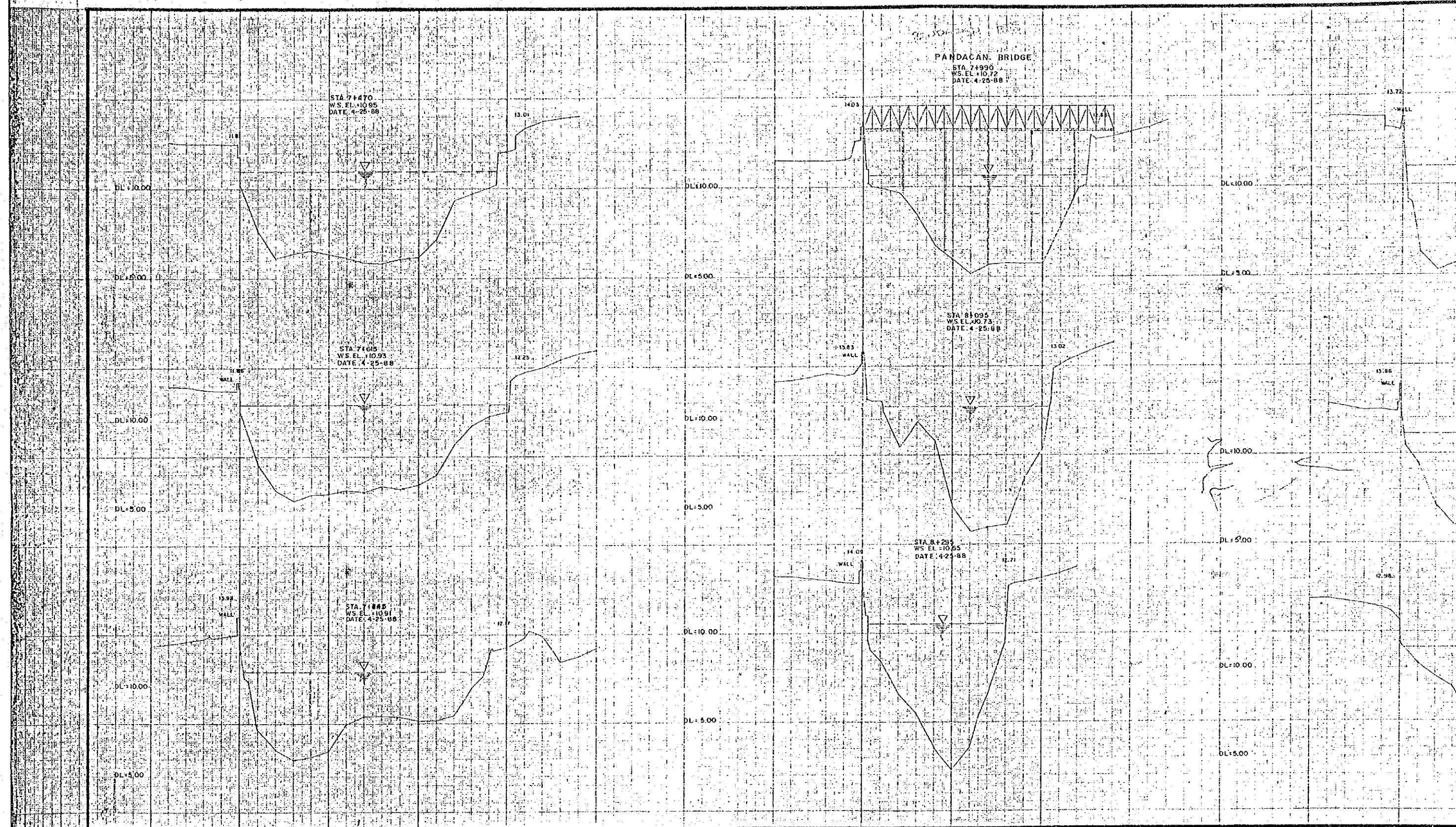
REPUBLIC OF THE PHILIPPINES  
**DEPARTMENT OF PUBLIC WORKS AND HIGHWAYS**

	DATE	SIGNATURE
PROJECT ENGINEER		<i>[Signature]</i>
PROJECT MANAGER		<i>[Signature]</i>



CONSULTANTS		REPUBLIC OF THE PHILIPPINES		DEPARTMENT OF PUBLIC WORKS AND HIGHWAYS		CROSS-SECTION		SCALE	DRWG. NO.
BY	DATE	SIGNATURE	PROJECT ENGINEER	DATE	SIGNATURE	PROJECT MANAGER	HORIZONTAL 1"=1000'		5/13
BY	DATE	SIGNATURE	PROJECT MANAGER	DATE	SIGNATURE	PROJECT MANAGER	VERTICAL 1"=100'		
MANAGER	8/1/88	[Signature]	[Signature]	8/1/88	[Signature]	[Signature]	PASIG RIVER STA. 6+010 - STA. 7+295		A-2-9





**ACRE SURVEYING  
& DEVELOPMENT**

**CONSULTANTS**

SURVEYED BY	DATE	SIGNATURE
JULIANO	8-1-88	<i>[Signature]</i>
CHECKED BY	8-13-88	<i>[Signature]</i>
PROJECT MANAGER	8-14-88	<i>[Signature]</i>



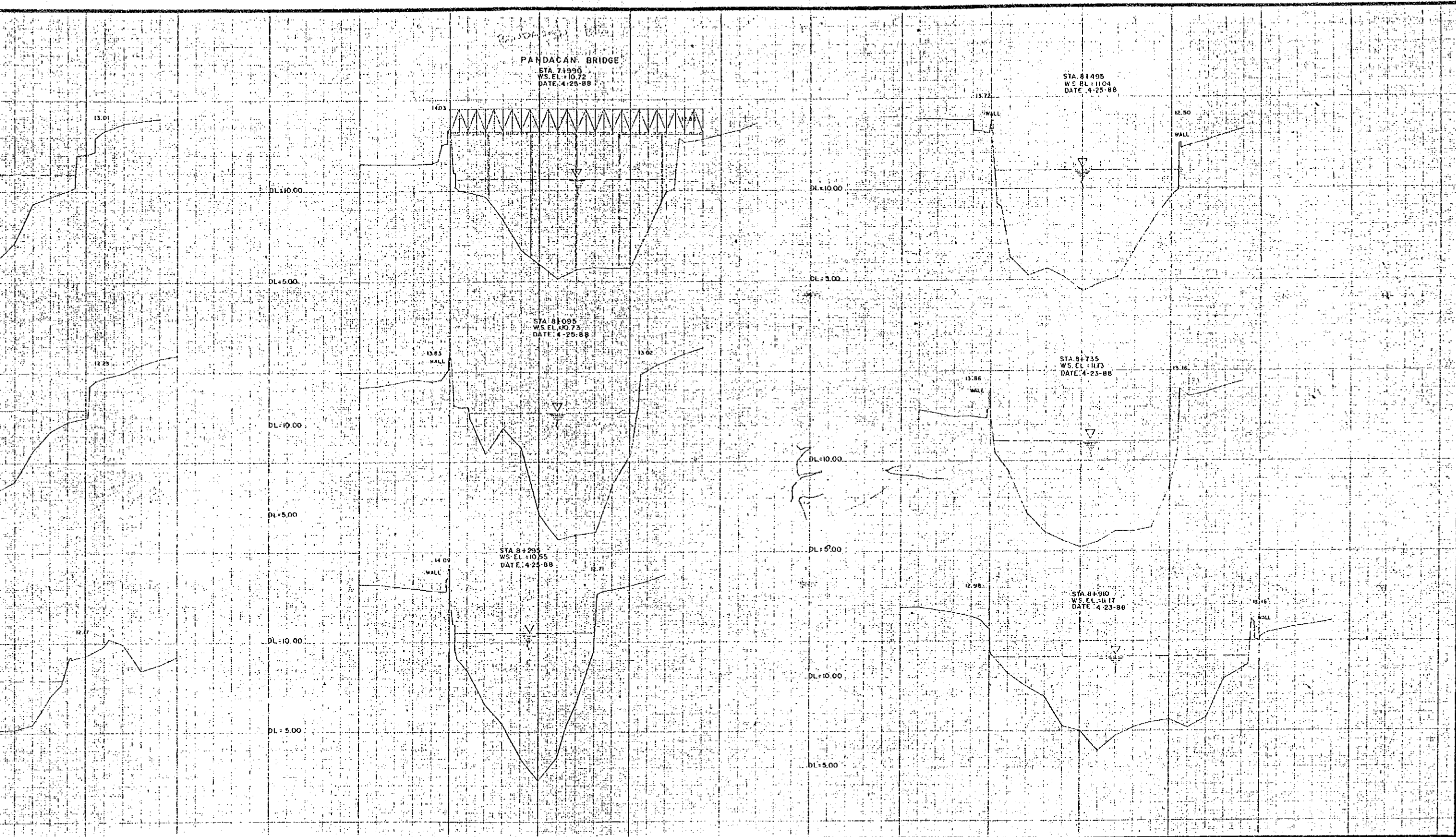
**REPUBLIC OF THE PHILIPPINES  
DEPARTMENT OF  
PUBLIC WORKS AND HIGHWAYS**

PROJECT ENGINEER	DATE	SIGNATURE
PROJECT MANAGER		<i>[Signature]</i>

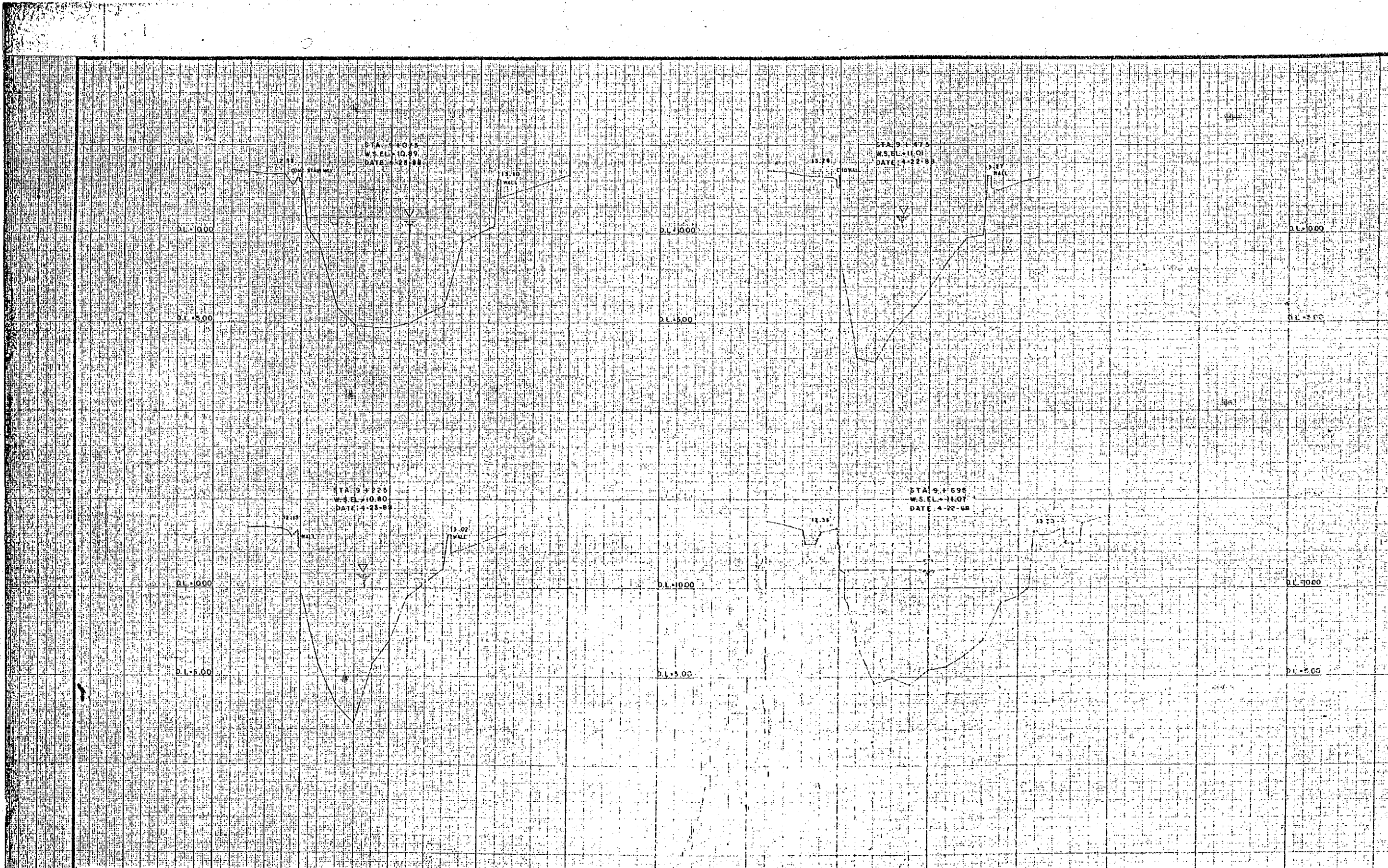
Map 101 Piece  
Printed in Japan

Map 101 Piece  
Printed in Japan





CONSULTANTS		REPUBLIC OF THE PHILIPPINES		DATE		SIGNATURE		SCALE		DRWG. NO.	
DATE	SIGNATURE	PROJECT ENGINEER	DATE	SIGNATURE	PROJECT MANAGER		CROSS SECTION		HORIZONTAL	6/13	
8-14-88	<i>[Signature]</i>	<i>[Signature]</i>		<i>[Signature]</i>	<i>[Signature]</i>		PASIG RIVER		1:1,000		
							STA. 7+470 - STA. 8+910		VERTICAL	1:100	



ACRE SURVEYING  
& DEVELOPMENT

CONSULTANTS		
DATE	SIGNATURE	
8-19-88	<i>[Signature]</i>	
8-14-88	<i>[Signature]</i>	




REPUBLIC OF THE PHILIPPINES  
DEPARTMENT OF  
PUBLIC WORKS AND HIGHWAYS

DATE	SIGNATURE	
	<i>[Signature]</i>	
	<i>[Signature]</i>	

Masterpiece  
Printed in Japan

Masterpiece  
Printed in Japan





STA. 9+475  
W.S. EL. 11.01  
DATE: 4-27-88

STA. 9+695  
W.S. EL. 11.15  
DATE: 4-22-88

STA. 9+695  
W.S. EL. 11.07  
DATE: 4-22-88

STA. 10+105  
W.S. EL. 10.99  
DATE: 4-22-88

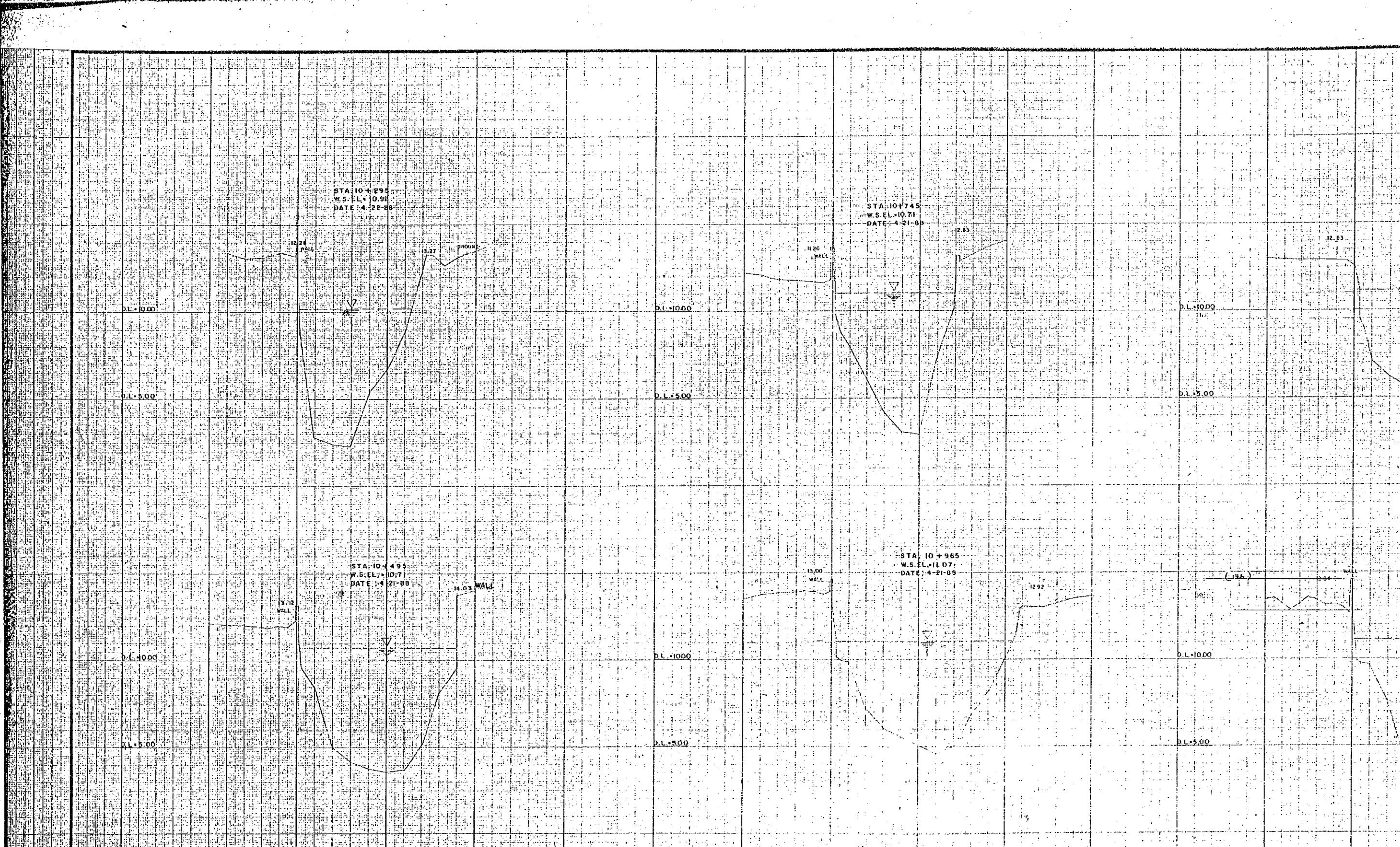
CONTRACT NO. 178 DATE: 1/88 MASTERPIECE		REPUBLIC OF THE PHILIPPINES DEPARTMENT OF PUBLIC WORKS AND HIGHWAYS		PROJECT ENGINEER PROJECT MANAGER	DATE SIGNATURE PROJECT MANAGER	CROSS SECTION PASIG RIVER STA. 9+075 - STA. 10+105		SCALE HORIZONTAL 1:1000 VERTICAL 1:100	DRWG. NO. 7/13
---	--	--	--	-------------------------------------	--------------------------------------	---	--	--	-------------------

Masterpiece  
Printed in Japan

Masterpiece  
Printed in Japan

A-2-11





**ACRE SURVEYING  
& DEVELOPMENT**

CONSULTANTS		
NO.	DATE	SIGNATURE
1	11-16-88	<i>[Signature]</i>
2	8-13-88	<i>[Signature]</i>
3	1-14-88	<i>[Signature]</i>



REPUBLIC OF THE PHILIPPINES  
**DEPARTMENT OF  
PUBLIC WORKS AND HIGHWAYS**

PROJECT ENGINEER	DATE
<i>[Signature]</i>	11-16-88
PROJECT MANAGER	DATE
<i>[Signature]</i>	11-16-88