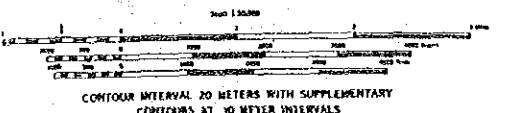
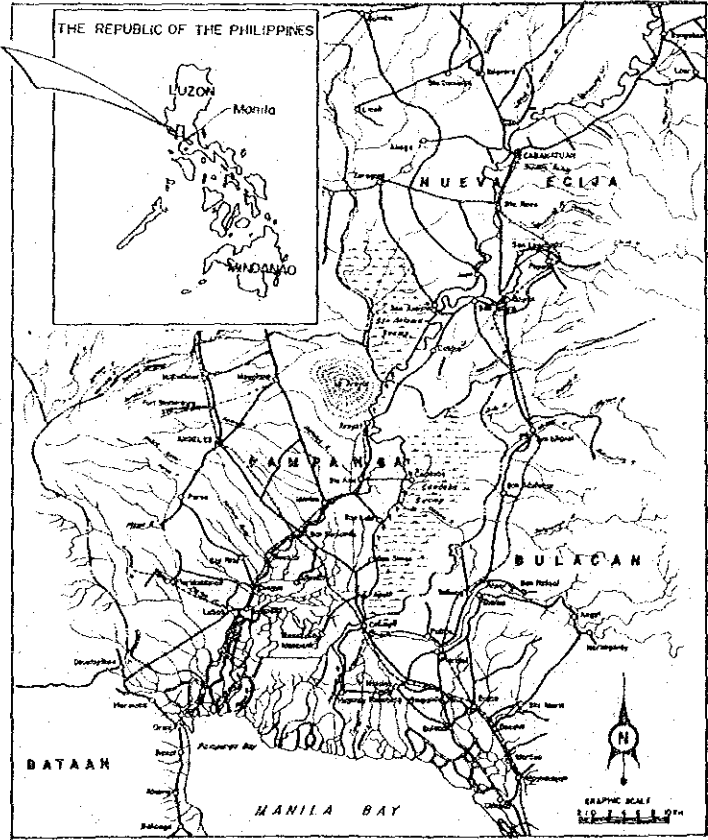
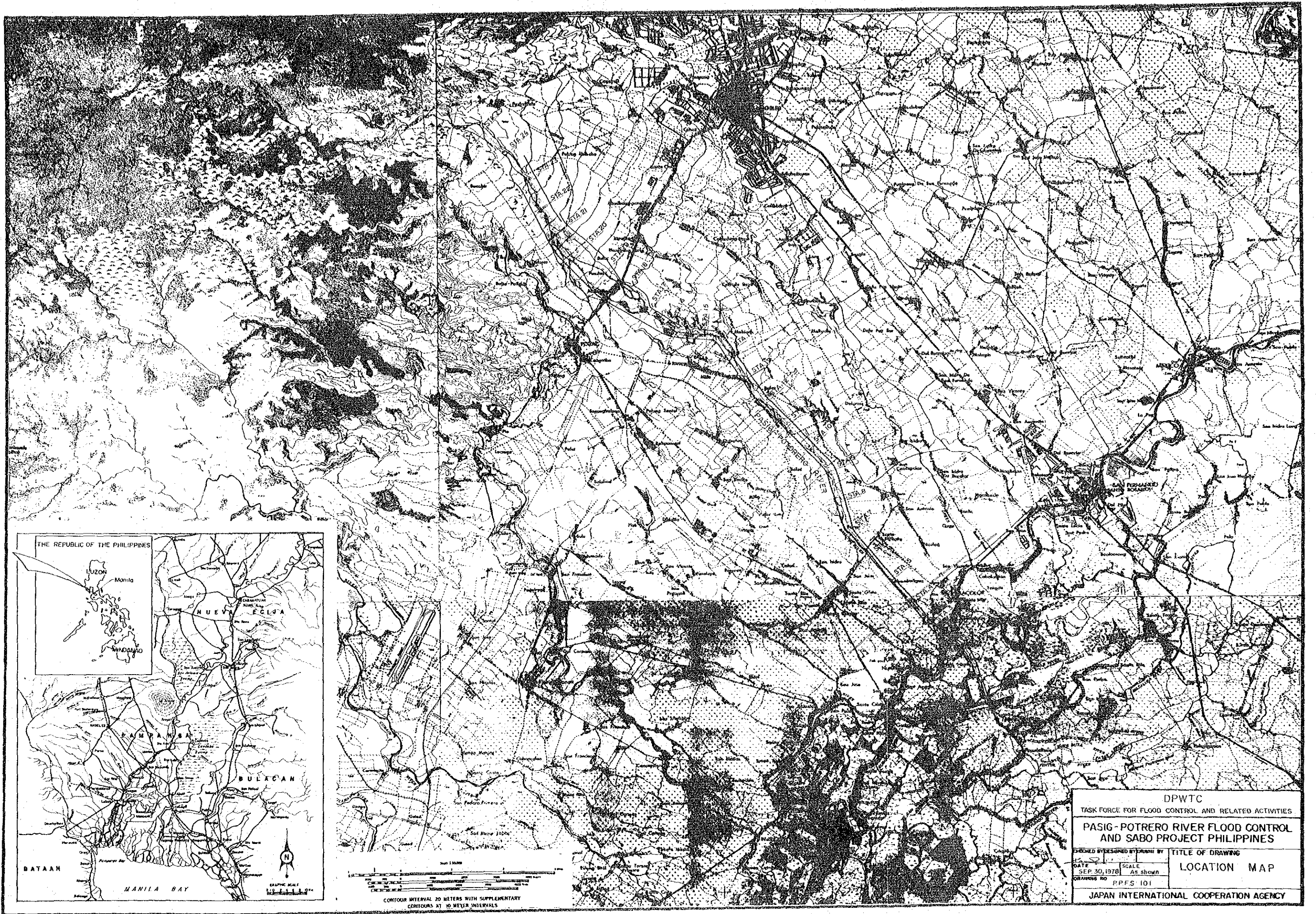


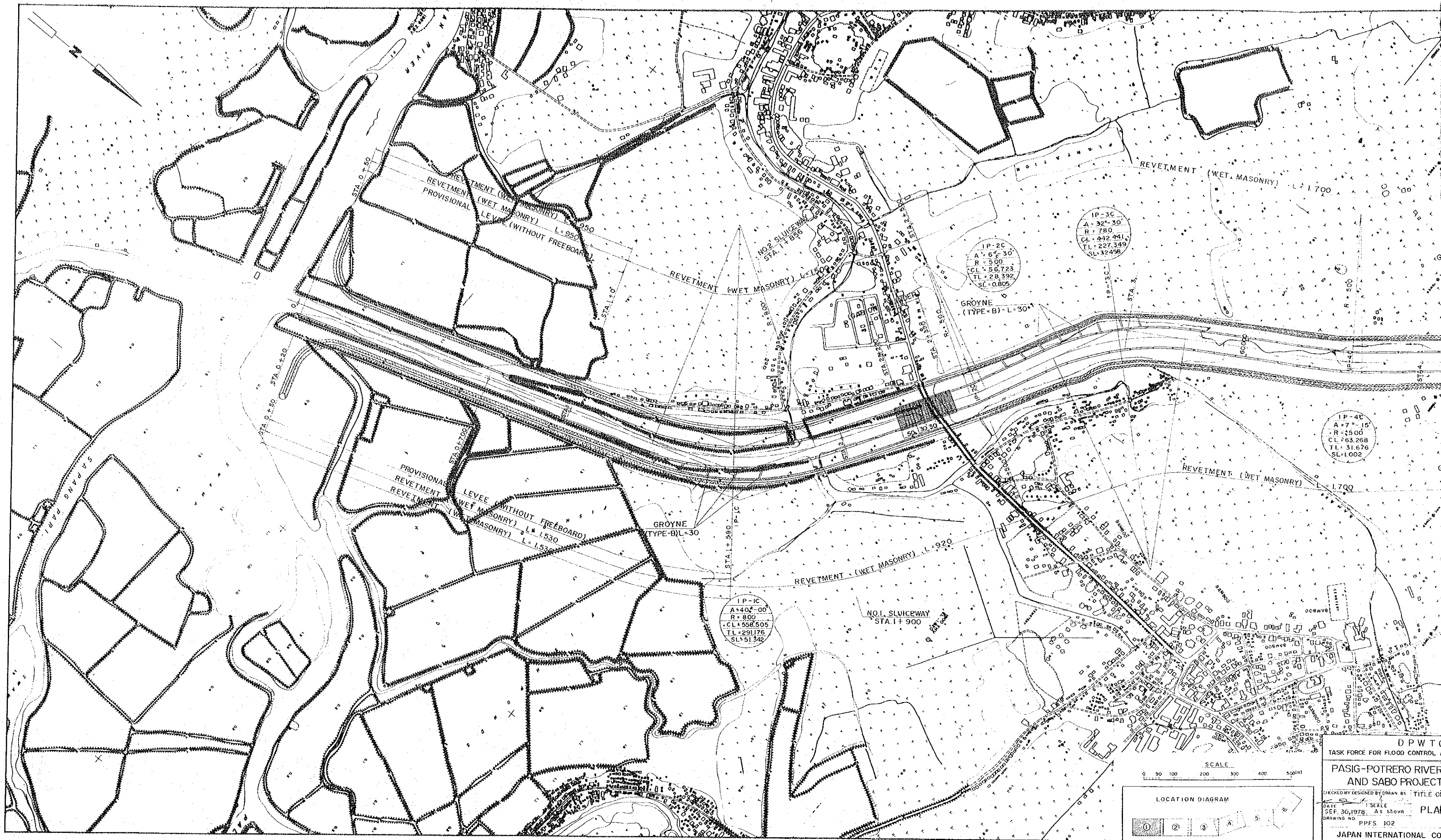
RIVER

THE REPUBLIC OF THE PHILIPPINES
 THE PASIG-POTRERO RIVER FLOOD CONTROL AND SABO PROJECT PLAN
 RIVER CONDITION AND IMPROVEMENT PLAN DRAWING LIST

NO.	TITLE OF DRAWING	SCALE	NO.	TITLE OF DRAWING	SCALE
101	LOCATION MAP	1 : 50,000	117	CROSS SECTION (10 - 8)	H = 1 : 2,000 V = 1 : 100
102	PLAN (6 - 1)	1 : 5,000	118	" (10 - 9)	"
103	" (6 - 2)	"	119	" (10 - 10)	"
104	" (6 - 3)	"	120	LAYOUT OF PROPOSED LEVEE AND REVETMENT	1 : 200 1 : 100
105	" (6 - 4)	"	121	GROYNE STRUCTURE	1 : 20 1 : 50 1 : 100
106	" (6 - 5)	"	122	GROUNDSEL STRUCTURE (TYPE A)	1 : 30 1 : 50
107	" (6 - 6)	"	123	" (TYPE B)	1 : 100 H = 1 : 2,000 1 : 200 V = 1 : 100
108	PROFILE (2 - 1)	H = 1 : 20,000 V = 1 : 200	124	RETAINING WALL STRUCTURE	1 : 50 H = 1 : 300 1 : 300 V = 1 : 100
109	" (2 - 2)	"	125	NO. 1 DRAINAGE SLUICE (PLAN)	1 : 200
110	CROSS SECTION (10 - 1)	H = 1 : 500 V = 1 : 100	126	" (PROFILE)	1 : 100
111	" (10 - 2)	"	127	NO. 2 " (PLAN)	1 : 200
112	" (10 - 3)	"	128	" (PROFILE)	1 : 100
113	" (10 - 4)	"	129	NO. 3 " (PLAN)	1 : 200
114	" (10 - 5)	"	130	" (PROFILE)	1 : 100
115	" (10 - 6)	H = 1 : 2,000 V = 1 : 100	131	COMPARISON OF B.P.W.'S & PROPOSED SCHEMES ON THE RIVER PLAN AND PROFILE (2-1)	H = 1 : 20,000 V = 1 : 1,000
116	" (10 - 7)	"	132	COMPARISON OF B.P.W.'S & PROPOSED SCHEMES ON THE RIVER PLAN AND PROFILE (2-2)	"



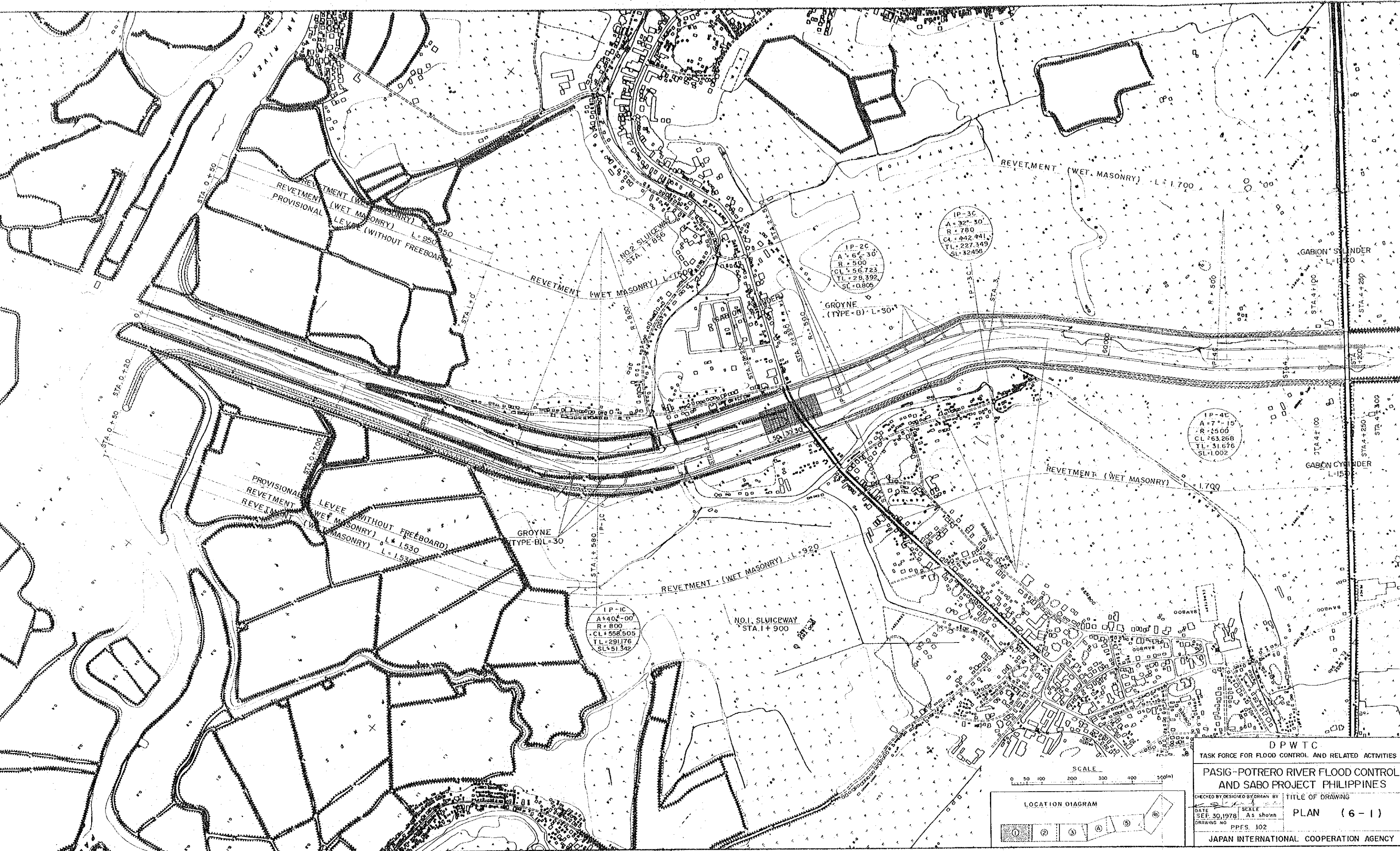
DPWTC	
TASK FORCE FOR FLOOD CONTROL AND RELATED ACTIVITIES	
PASIG - POTRERO RIVER FLOOD CONTROL AND SABO PROJECT PHILIPPINES	
DRAWN BY/DESIGNED BY/ISSUED BY	TITLE OF DRAWING
DATE SEP 30, 1978	SCALE As shown
DRAWING NO PPFS 101	LOCATION MAP
JAPAN INTERNATIONAL COOPERATION AGENCY	



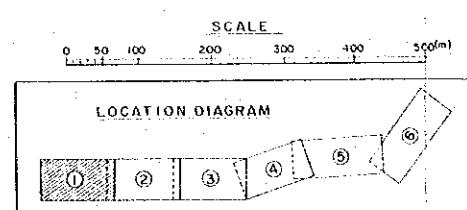
SCALE
0 50 100 200 300 400 500m



D P W T C
TASK FORCE FOR FLOOD CONTROL
PASIG-POTRERO RIVER
AND SABO PROJECT
CHECKED BY DESIGNED BY DRAWN BY TITLE OF
DATE SEP. 30, 1978. AS SHOWN PLANNING
DRAWING NO. PPF 102
JAPAN INTERNATIONAL CO.



DPWTC
 TASK FORCE FOR FLOOD CONTROL AND RELATED ACTIVITIES
 PASIG-POTRERO RIVER FLOOD CONTROL
 AND SABO PROJECT PHILIPPINES
 CHECKED BY DESIGNED BY DRAWN BY TITLE OF DRAWING
 DATE SEP. 30, 1978 SCALE As shown PLAN (6-1)
 DRAWING NO. PPF. 102
 JAPAN INTERNATIONAL COOPERATION AGENCY

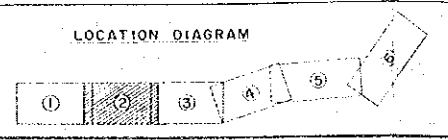
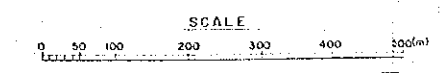




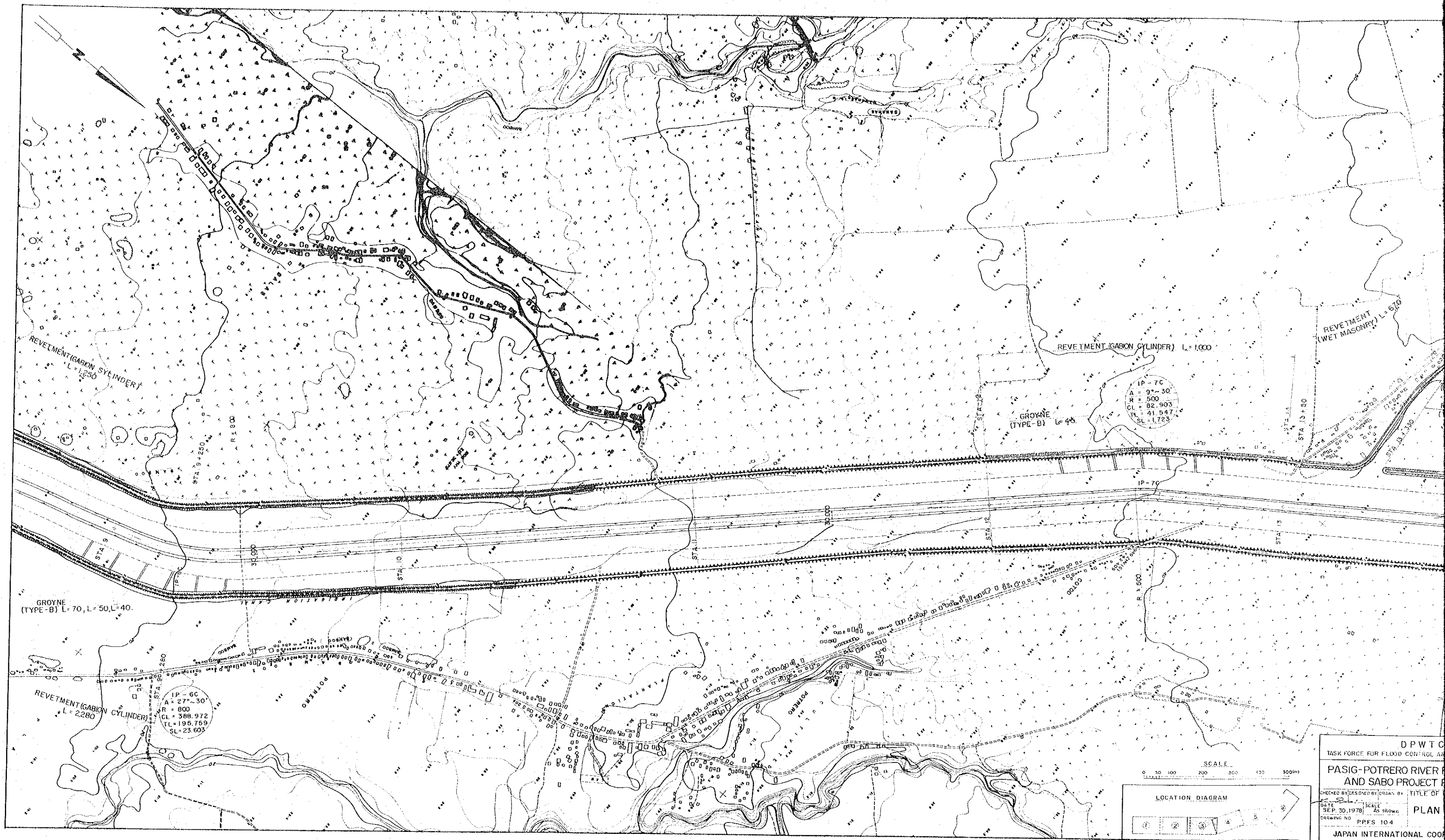
DPWT
 TASK FORCE FOR FLOOD CONTROL
**PASIG-POTRERO RIVER
 AND SABO PROJECT**
 CHECKED BY: DESIGNED BY: DRAWN BY: TITLE OF
 DATE: SCALE: PLANNING
 SEP. 30, 1978 As shown
 DRAWING NO. PPF 103
 JAPAN INTERNATIONAL CO.



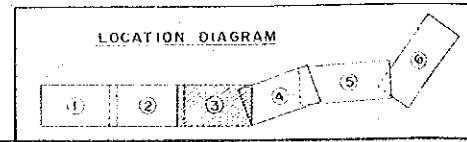
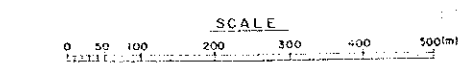
R-50
 A=23°-30'
 R=980
 CL=401949
 TL=203.840
 SL=20.975



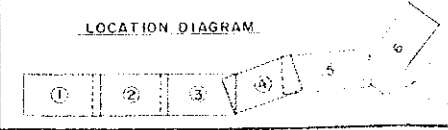
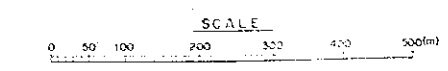
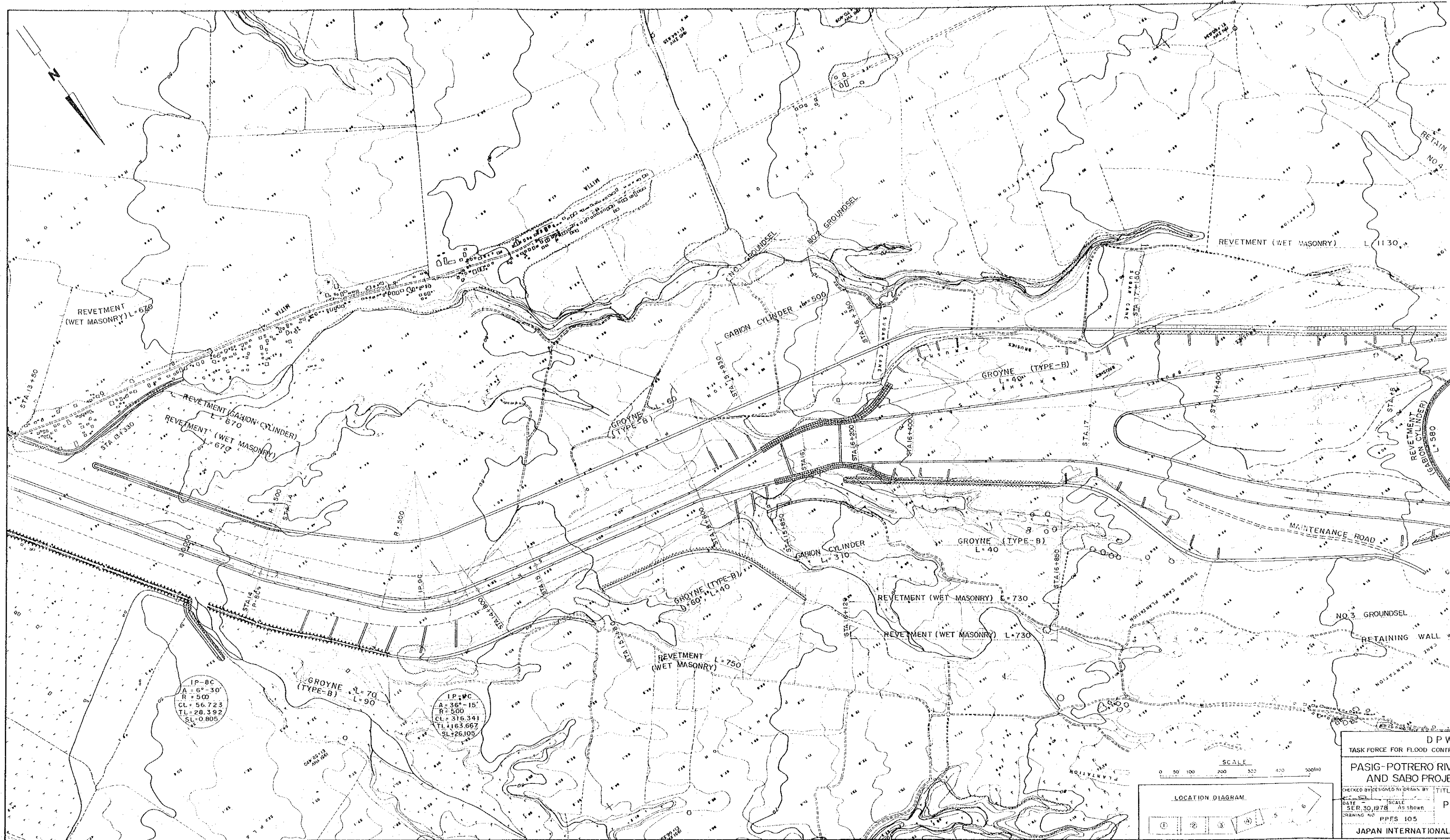
DPWTC
 TASK FORCE FOR FLOOD CONTROL AND RELATED ACTIVITIES
 PASIG-POTRERO RIVER FLOOD CONTROL
 AND SABO PROJECT PHILIPPINES
 CHECKED BY: DESIGNED BY: DRAWN BY: TITLE OF DRAWING
 DATE: SEP. 30, 1978 SCALE: As shown PLAN (6-2)
 DRAWING NO. P.P.F.S. 103
 JAPAN INTERNATIONAL COOPERATION AGENCY



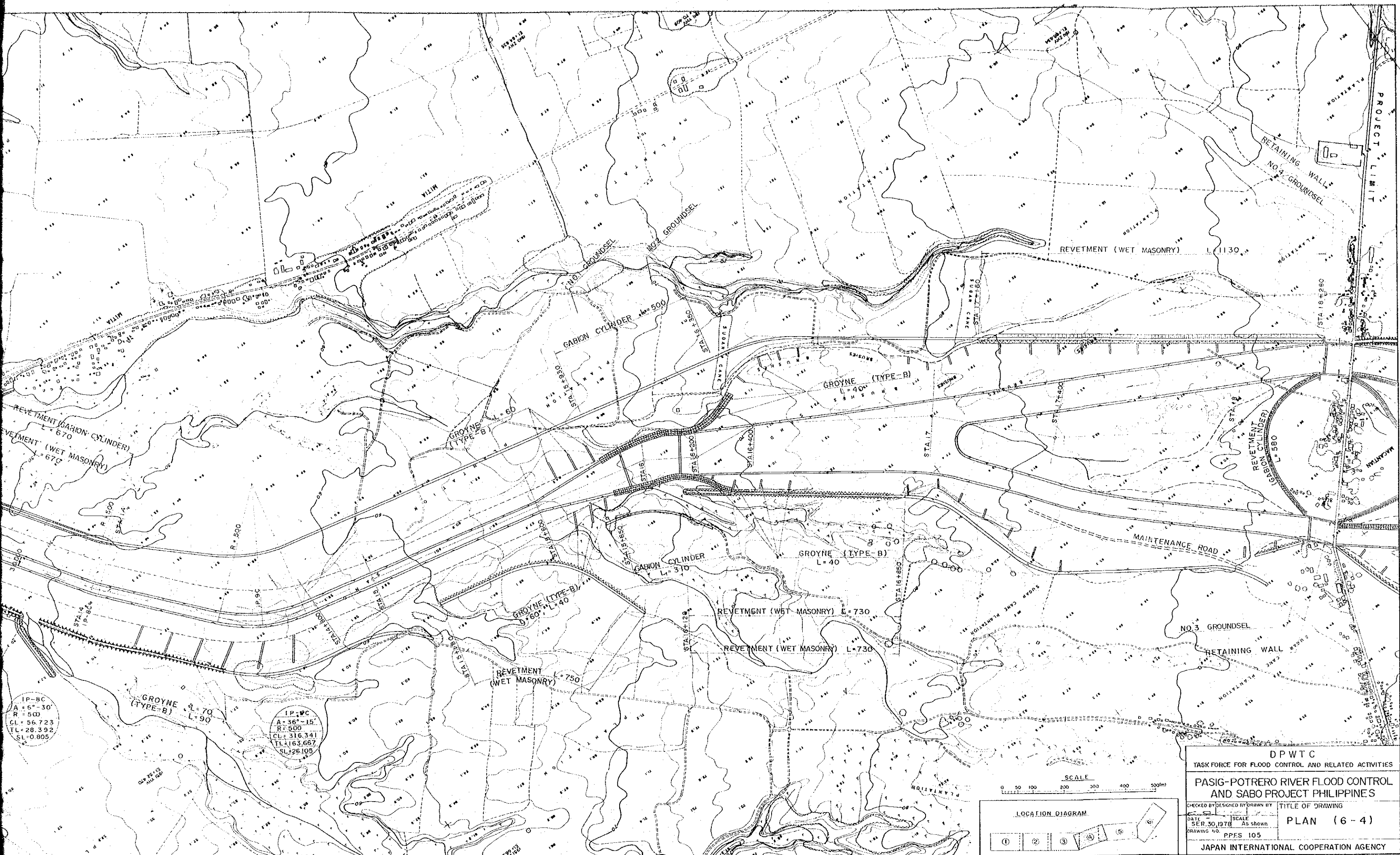
DPWTC
 TASK FORCE FOR FLOOD CONTROL AND
 PASIG-POTRERO RIVER
 AND SABO PROJECT
 CHECKED BY: DESIGNED BY: TITLE OF
 DATE: SEP. 30, 1978 SCALE: As shown PLAN
 DRAWING NO. PPF5 104
 JAPAN INTERNATIONAL COOP.



DPWTC
 TASK FORCE FOR FLOOD CONTROL AND RELATED ACTIVITIES
PASIG-POTRERO RIVER FLOOD CONTROL AND SABO PROJECT PHILIPPINES
 CHECKED BY: DESIGNED BY: DRAWN BY: TITLE OF DRAWING
 DATE: SEP. 30, 1978 SCALE: As shown **PLAN (6-3)**
 DRAWING NO. PPF 104
 JAPAN INTERNATIONAL COOPERATION AGENCY

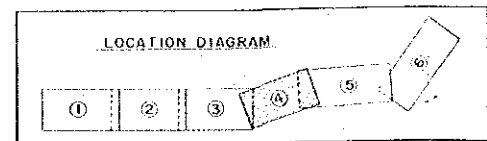
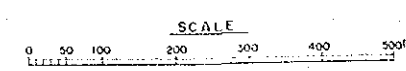


D.P.W.
 TASK FORCE FOR FLOOD CONTROL
PASIG-POTRERO RIVER AND SABO PROJECT
 CHECKED BY: DESIGNED BY: DRAWN BY: TITL
 DATE: SER. 30, 1978 As shown P
 DRAWING NO. PPF5 105
 JAPAN INTERNATIONAL



IP-8C
A = 5°-30'
R = 500
CL = 56.723
TL = 28.392
SL = 0.805

IP-9C
A = 36°-15'
R = 500
CL = 316.341
TL = 163.667
SL = 25.105

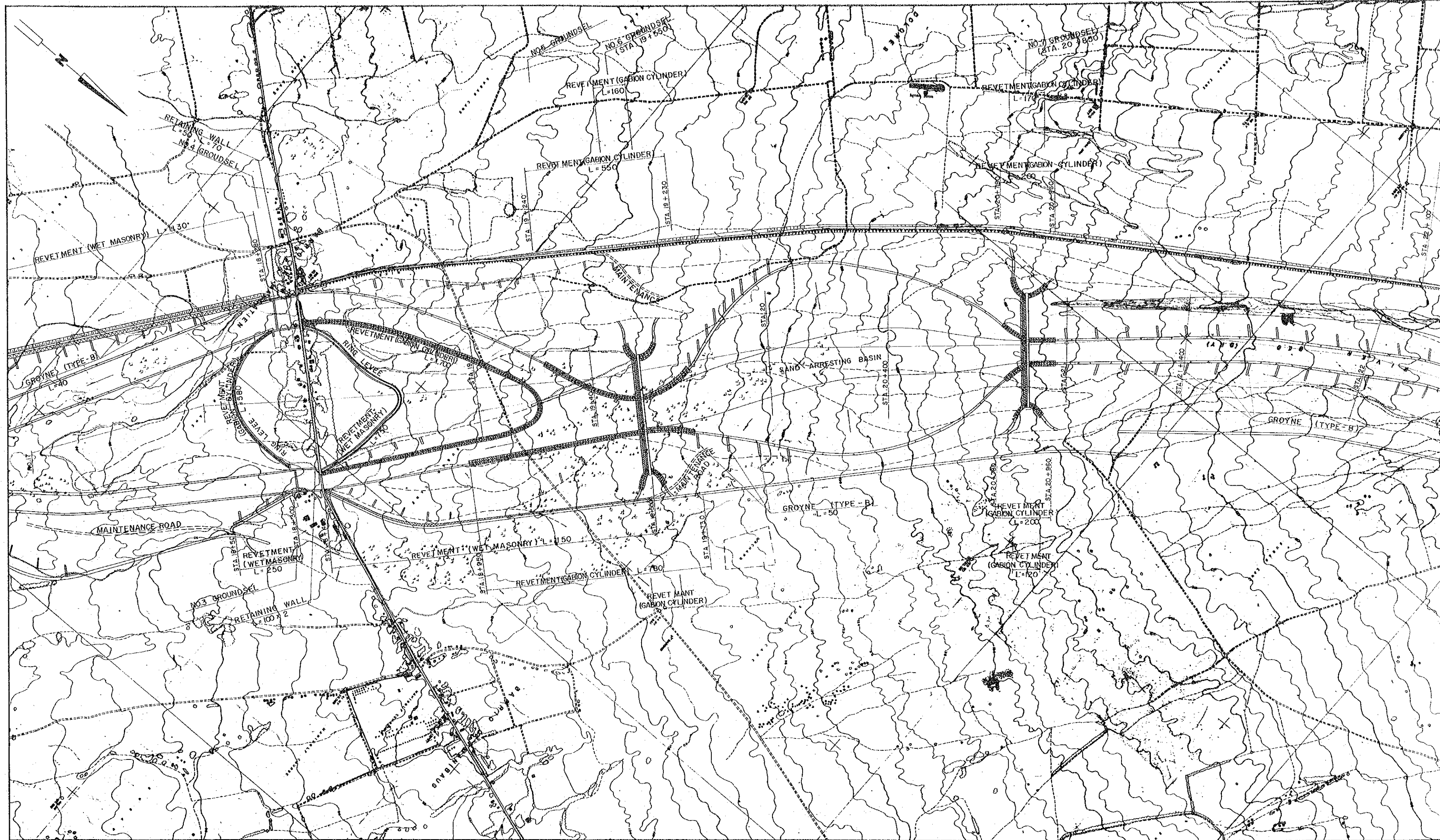


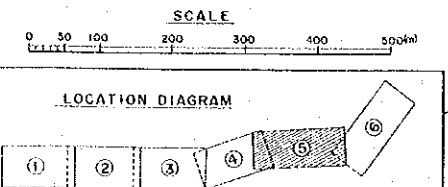
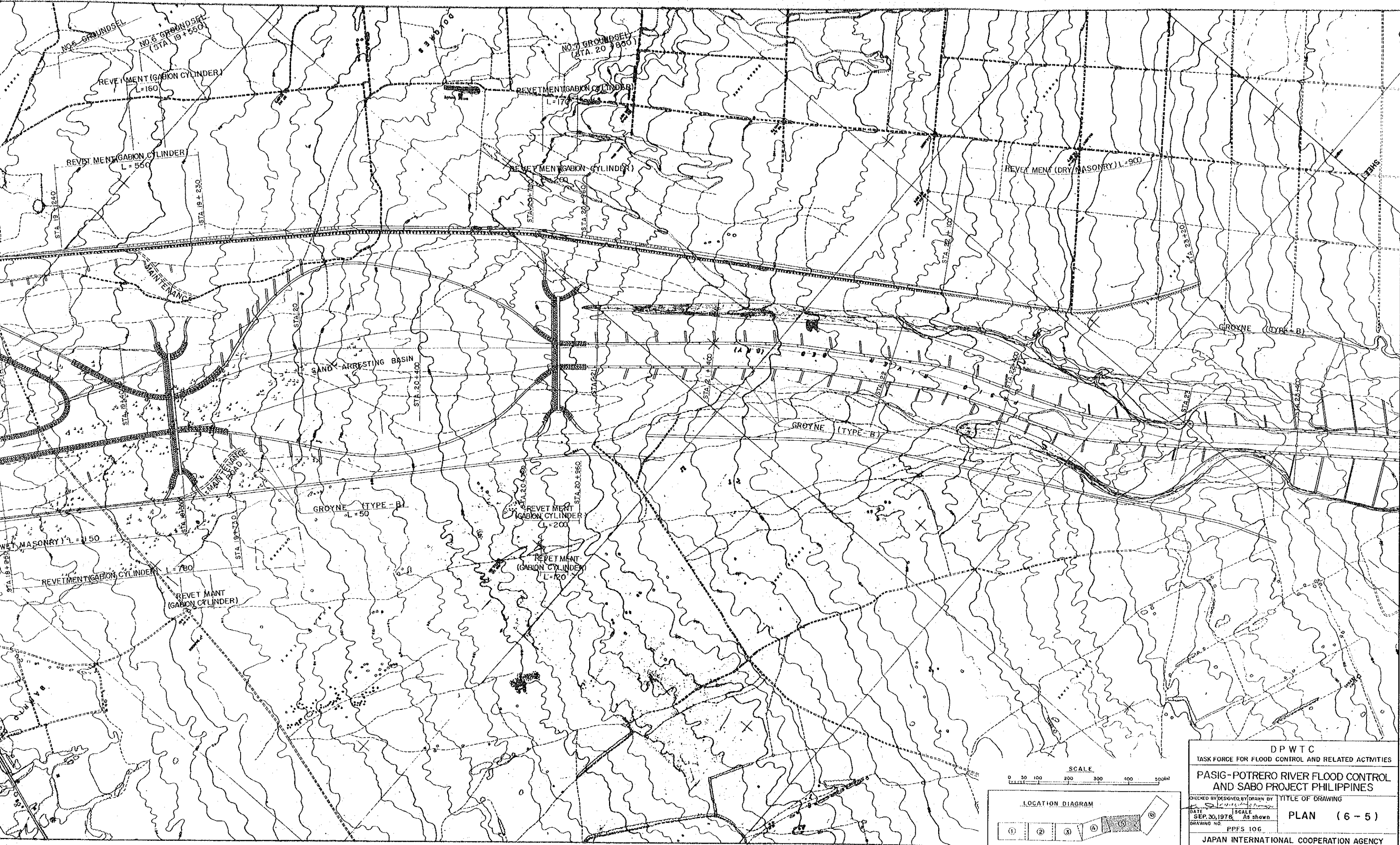
DPWTC
TASK FORCE FOR FLOOD CONTROL AND RELATED ACTIVITIES

PASIG-POTRERO RIVER FLOOD CONTROL AND SABO PROJECT PHILIPPINES

CHECKED BY	DESIGNED BY	DRAWN BY	TITLE OF DRAWING
DATE	SCALE	AS SHOWN	PLAN (6-4)
SER. 30, 1978			
DRAWING NO.	PPES 105		

JAPAN INTERNATIONAL COOPERATION AGENCY

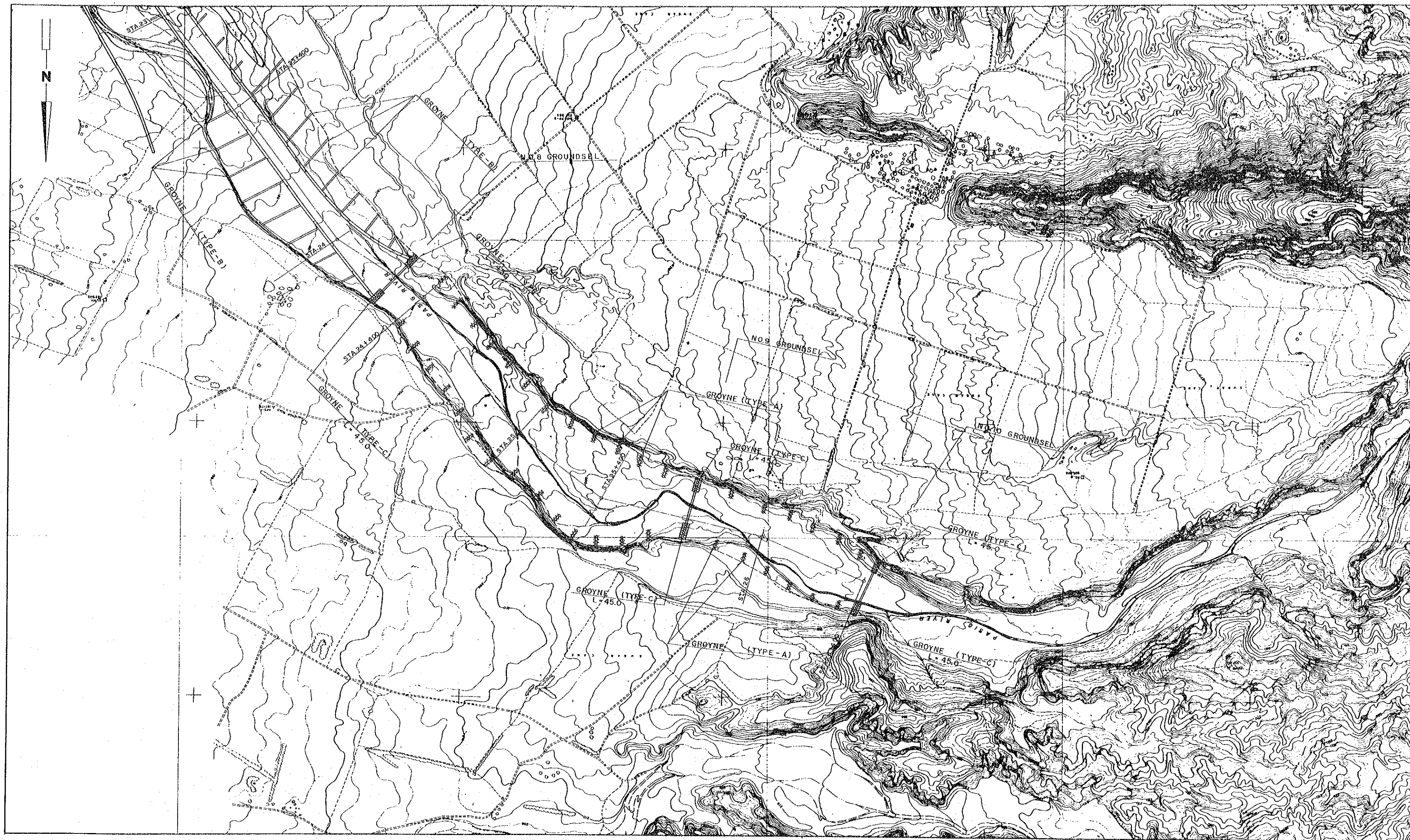


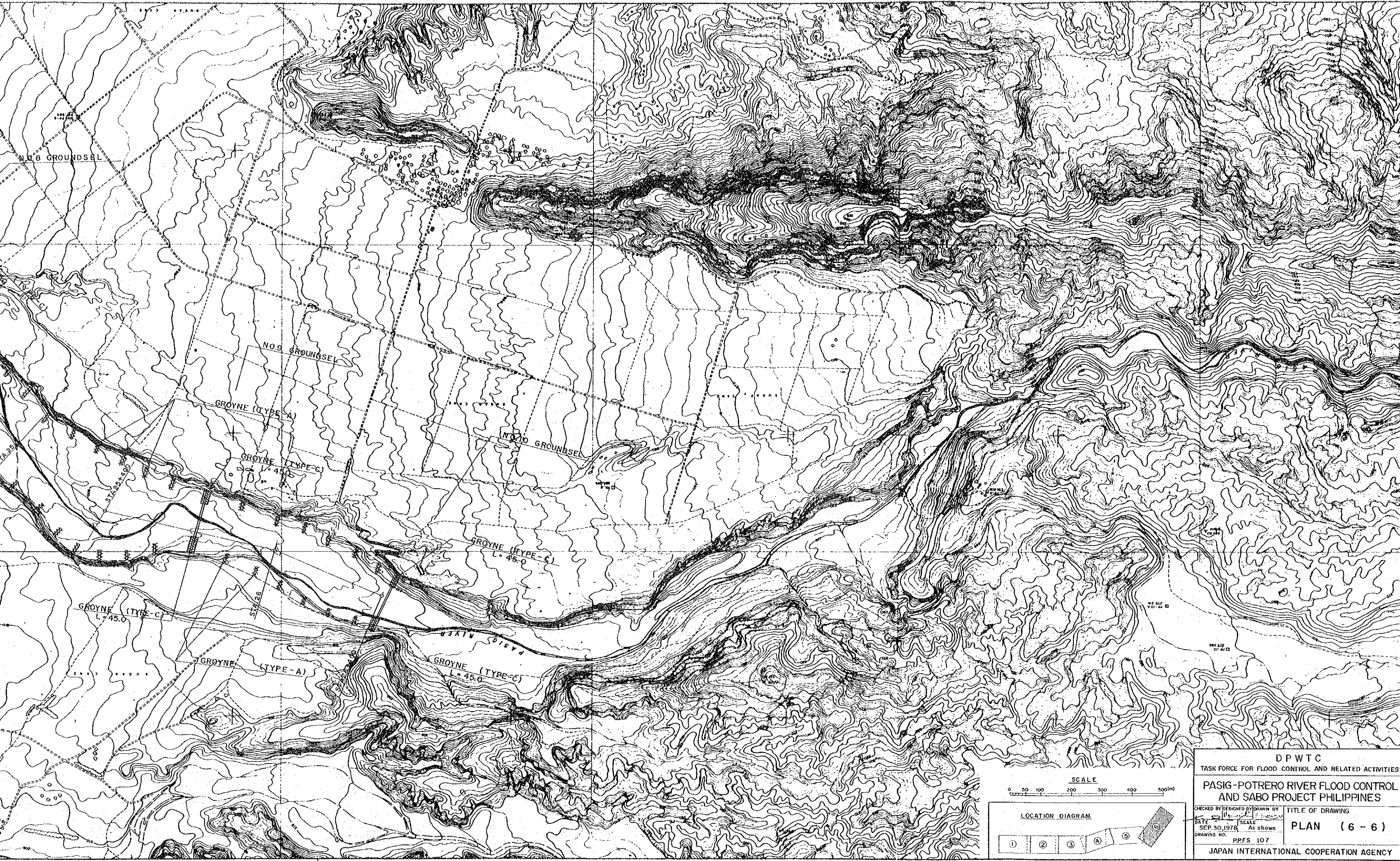


DPWTC
 TASK FORCE FOR FLOOD CONTROL AND RELATED ACTIVITIES

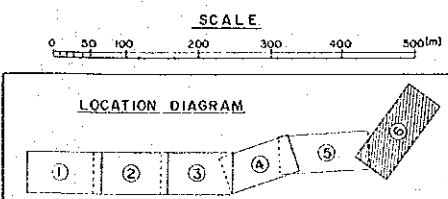
PASIG-POTRERO RIVER FLOOD CONTROL
 AND SABO PROJECT PHILIPPINES

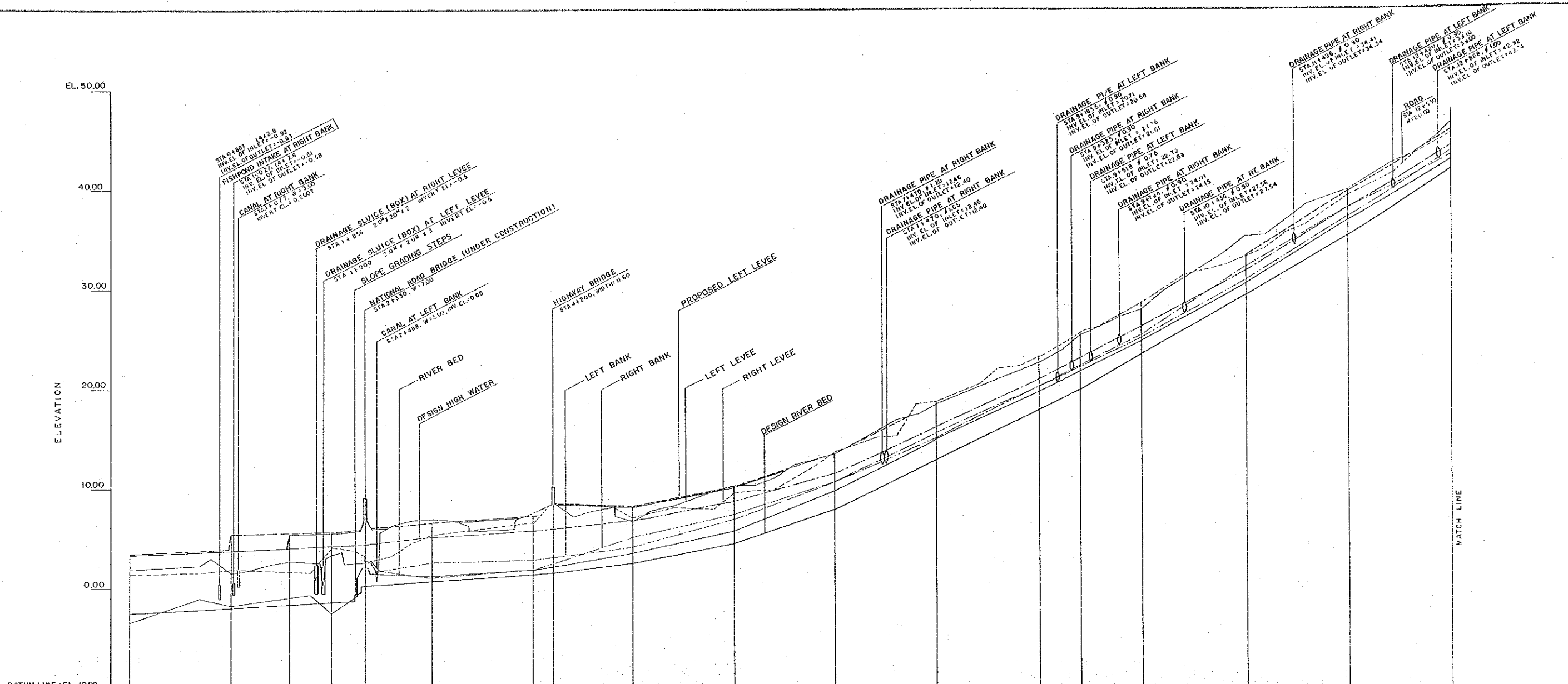
CHECKED BY: _____ DESIGNED BY: _____ DRAWN BY: _____ TITLE OF DRAWING
 DATE: SEP. 30, 1978 SCALE: As shown PLAN (6-5)
 DRAWING NO. PPF5 106
 JAPAN INTERNATIONAL COOPERATION AGENCY





DPWTC TASK FORCE FOR FLOOD CONTROL AND RELATED ACTIVITIES	
PASIG-POTRERO RIVER FLOOD CONTROL AND SABO PROJECT PHILIPPINES	
CHECKED BY: [Signature] DESIGNED BY: [Signature] DRAWN BY: [Signature] DATE: SEP. 30, 1978 SCALE: As shown DRAWING NO.: PPFS 107	TITLE OF DRAWING PLAN (6-6)
JAPAN INTERNATIONAL COOPERATION AGENCY	





PROPOSED RIVER BED GRADIENT	1/1,800													1/1,450		1/800		1/500		1/200		1/170		1/50
PROPOSED RIVER BED ELEVATION	-2.800	-2.111	-1.944	-1.900	-1.389	-1.225	-0.889	-0.689	0.379	1.379	1.517	2.517	4.517	7.650	12.850	17.650	19.050	23.379	28.201	31.413	41.611			
DESIGN HIGH WATER LEVEL	1.900	2.779	2.988	4.176	4.161	4.270	5.142	6.005	6.746	7.426	8.058	8.746	9.487	10.208	11.024	11.850	12.680	13.520	14.370	15.230	16.100			
TOP OF PROPOSED RIGHT LEVEE	2.70	3.76	5.40	5.97	6.04	6.07	6.65	7.32	7.82	8.30	8.76	9.20	9.63	10.05	10.45	10.82	11.18	11.53	11.87	12.20	12.51			
TOP OF PROPOSED LEFT LEVEE	3.50	3.78	3.90	3.97	3.96	3.95	3.97	4.02	4.08	4.13	4.18	4.23	4.28	4.33	4.38	4.43	4.48	4.53	4.58	4.63	4.68			
DEEPEST PORTION OF RIVER BED	-3.40	-1.02	-1.58	-0.83	-2.45	-0.88	1.26	1.88	2.37	2.86	3.34	3.78	4.21	4.63	5.04	5.44	5.82	6.19	6.55	6.90	7.24			
CUMULATIVE DISTANCE	0	700	1,000	1,580	1,800	2,000	3,000	4,000	4,200	5,000	6,000	7,000	8,000	9,000	9,400	10,000	11,000	12,000	12,600	13,000	13,600			
DISTANCE	0	100	300	580	220	200	970	1,000	200	800	1,000	1,000	1,000	1,000	400	600	2,000	1,000	1,000	1,000	1,000			
STATION NO.	0+000	0+700	1+000	1+580	1+800	2+000	2+300	3+000	4+000	4+200	5+000	6+000	7+000	8+000	9+000	9+400	10+000	11+000	12+000	13+000	13+600			

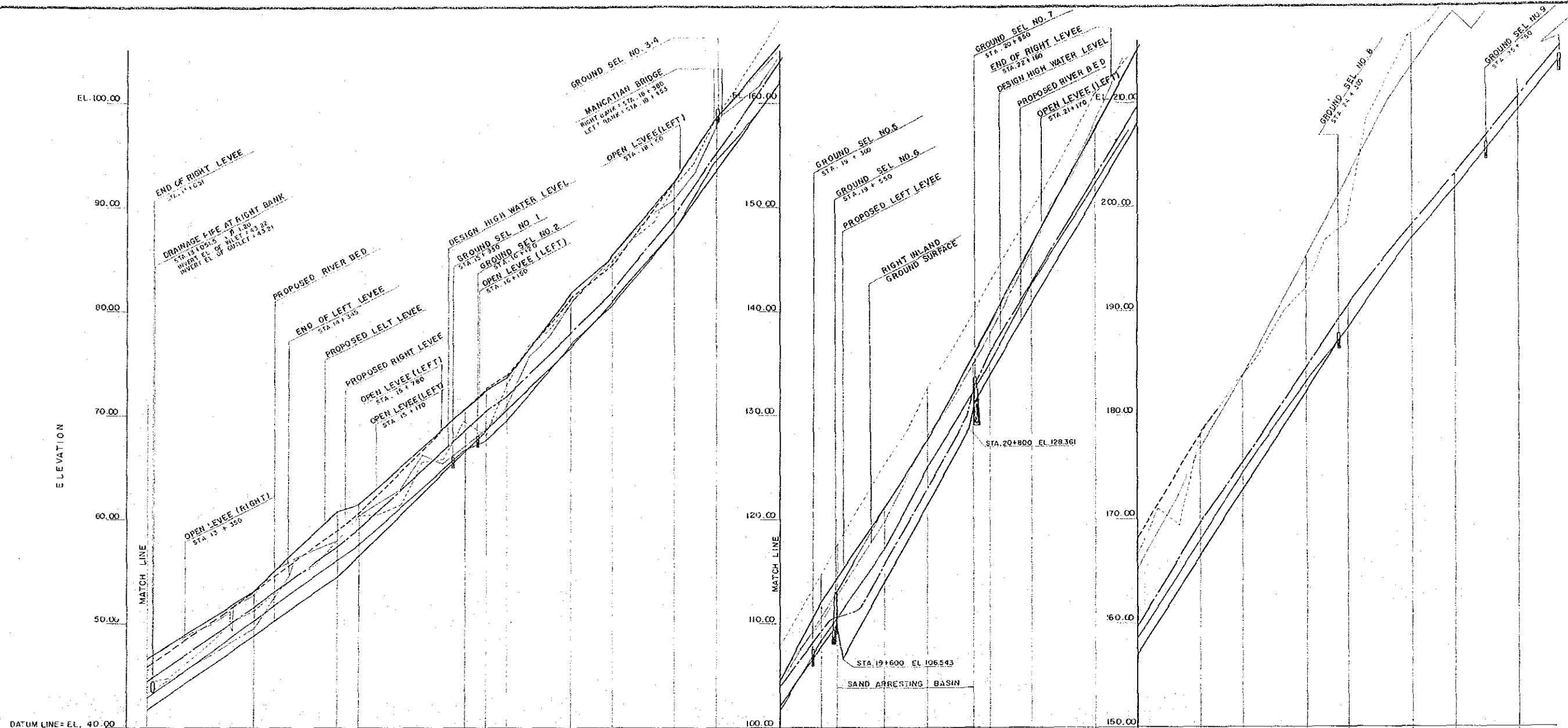
PROFILES

SCALE HORIZONTAL 1 : 2 0000
 VERTICAL 1 : 200

DPWTC
 TASK FORCE FOR FLOOD CONTROL AND RELATED ACTIVITIES

PASIG-POTRERO RIVER FLOOD CONTROL AND SABO PROJECT PHILIPPINES

CHECKED BY	DESIGNED BY	DRAWN BY	TITLE OF DRAWING
SEP 30, 1978	SCALE As shown		PROFILE 2 - 1
DRAWING NO. P.P.F.S 108			JAPAN INTERNATIONAL COOPERATION AGENCY



DATUM LINE = EL. 40.00

PROPOSED RIVER BED GRADIENT	1/140		1/100		1/90		1/70		1/55		/60	
PROPOSED RIVER BED ELEVATION	41.81	48.354	44.650	46.689	48.628	50.567	52.506	54.445	56.384	58.323	60.262	62.201
DESIGN HIGH WATER LEVEL	51.657	53.596	55.535	57.474	59.413	61.352	63.291	65.230	67.169	69.108	71.047	72.986
TOP OF PROPOSED RIGHT LEVEE	61.504	63.443	65.382	67.321	69.260	71.199	73.138	75.077	77.016	78.955	80.894	82.833
TOP OF PROPOSED LEFT LEVEE	51.657	53.596	55.535	57.474	59.413	61.352	63.291	65.230	67.169	69.108	71.047	72.986
DEEPEST PORTION OF RIVER BED	42.58	44.519	46.458	48.397	50.336	52.275	54.214	56.153	58.092	60.031	61.970	63.909
CUMULATIVE DISTANCE	0	200	400	600	800	1000	1200	1400	1600	1800	2000	2200
DISTANCE	0	200	200	200	200	200	200	200	200	200	200	200
STATION NO.	13+000	14+000	14+800	15+000	16+000	16+200	16+400	17+000	17+400	18+000	18+400	19+000

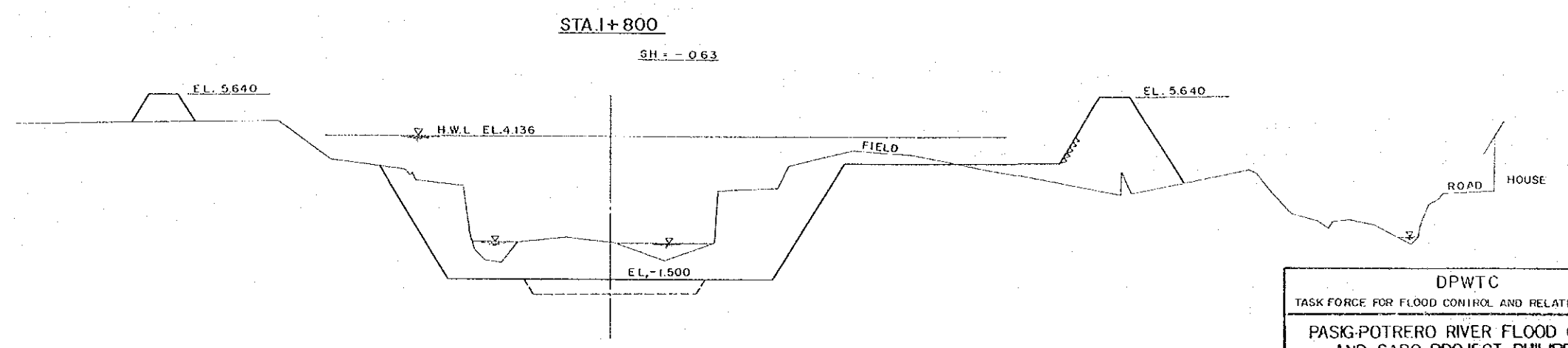
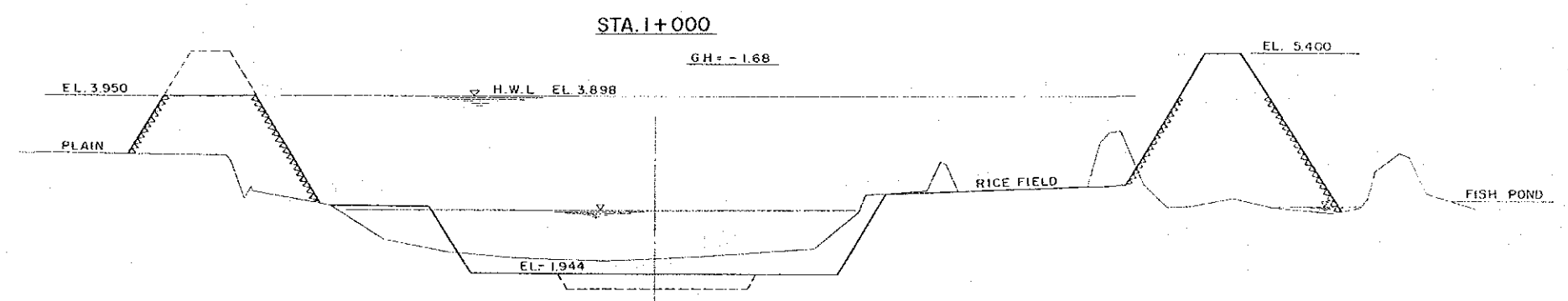

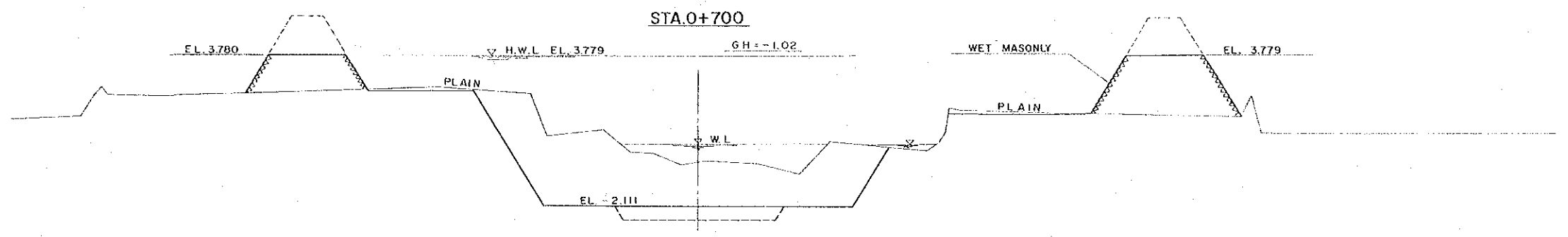
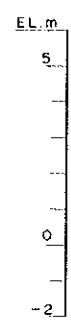
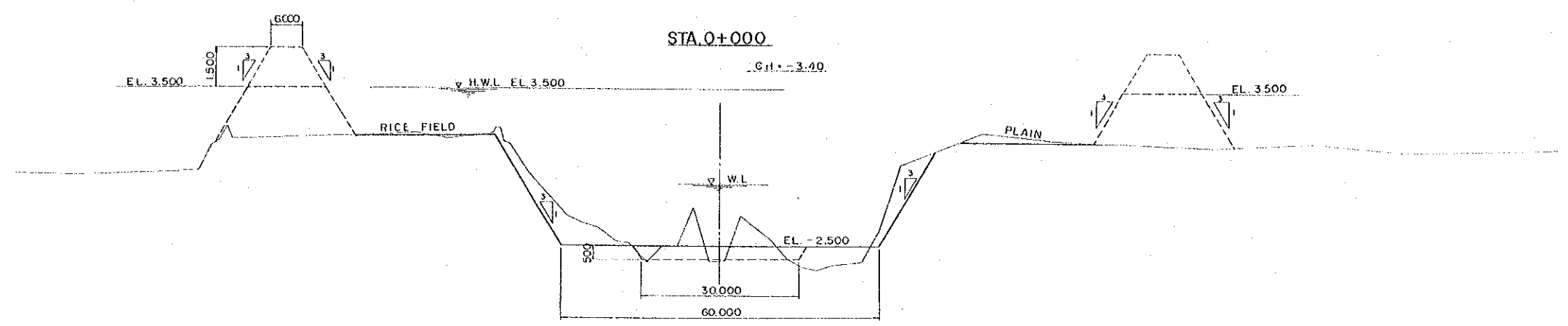
PROFILES

SCALE HORIZONTAL 1 : 20000
 VERTICAL 1 : 200

DPWTC
 TASK FORCE FOR FLOOD CONTROL AND RELATED ACTIVITIES
PASIG-POTRERO RIVER FLOOD CONTROL AND SABO PROJECT PHILIPPINES


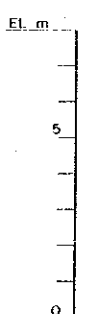
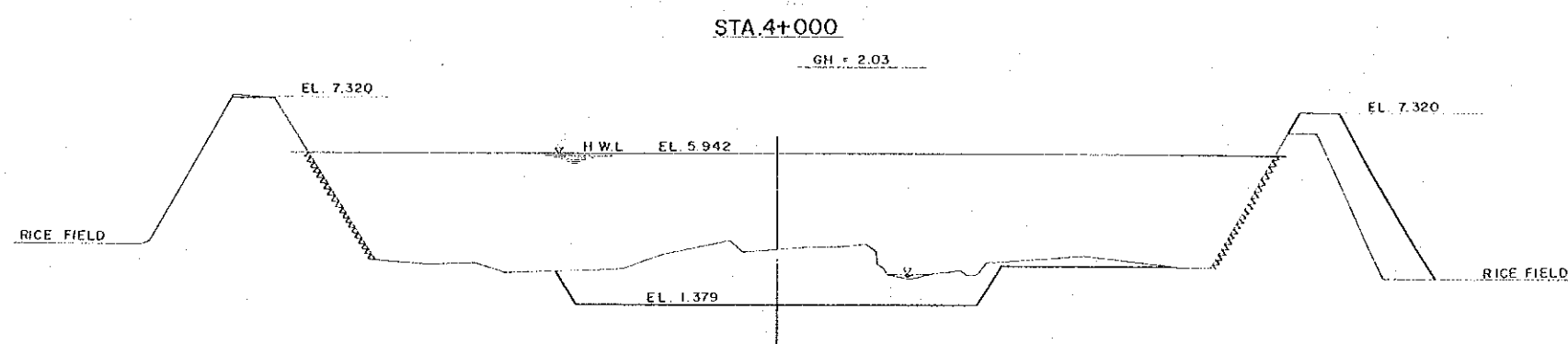

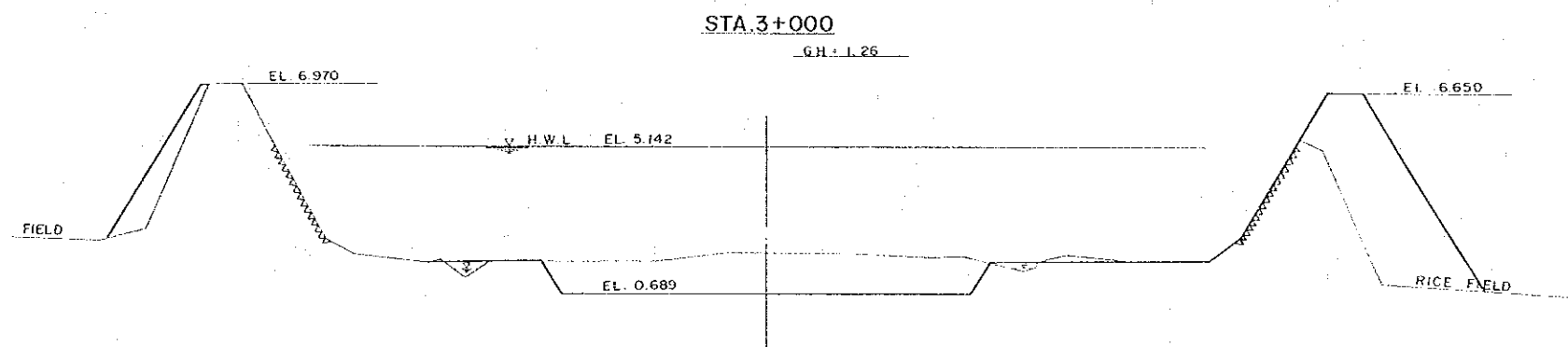

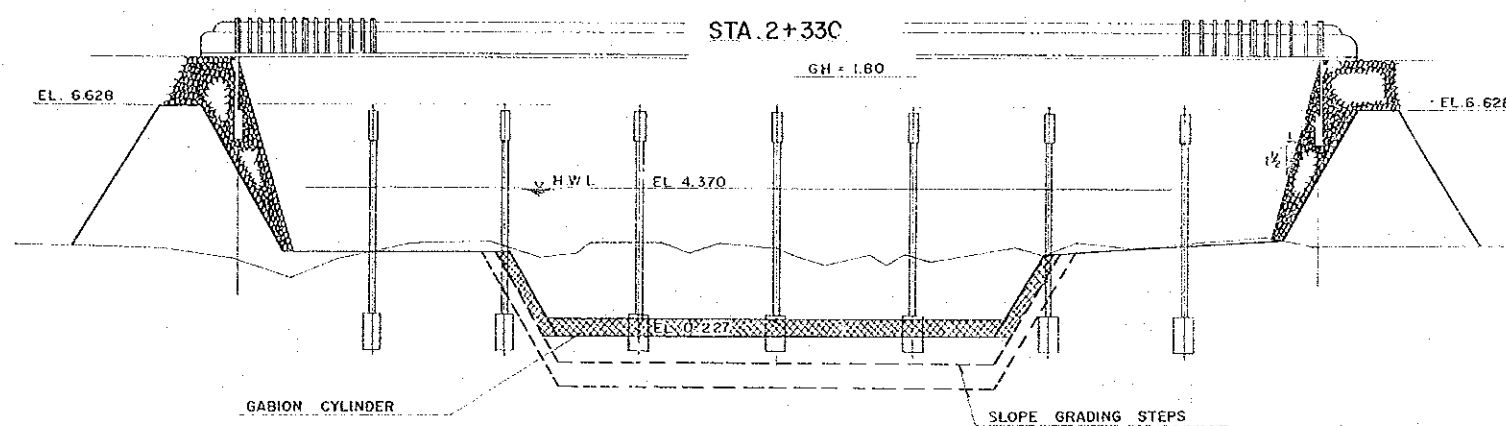
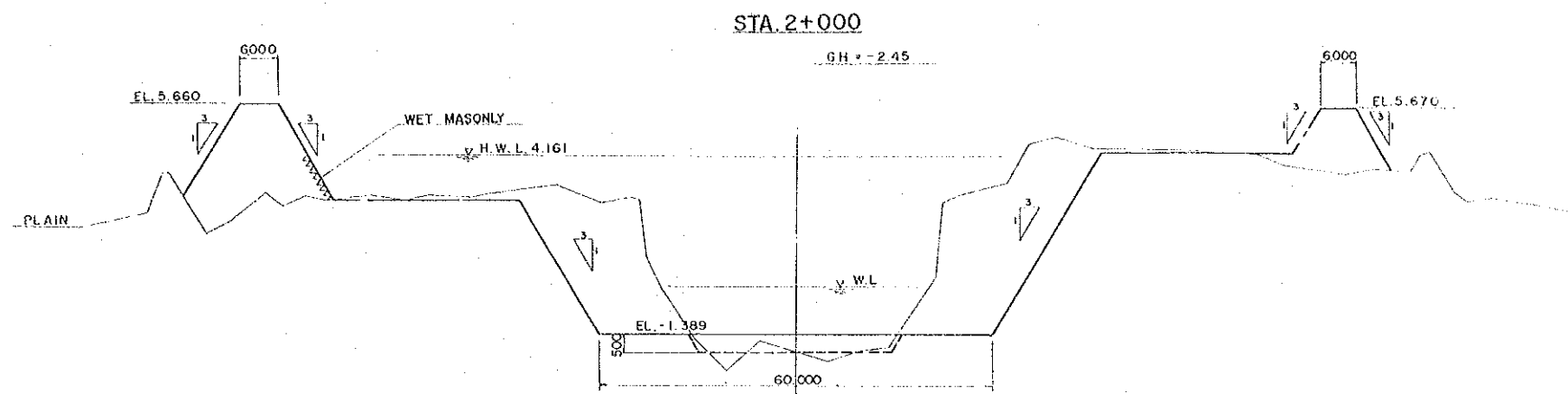
CHECKED BY: [Signature] DESIGNED BY: [Signature] DRAWN BY: [Signature] TITLE OF DRAWING: PROFILE 2-2
 DATE: SEP 30, 1978 SCALE: As shown
 DRAWING NO.: PRES 109

JAPAN INTERNATIONAL COOPERATION AGENCY

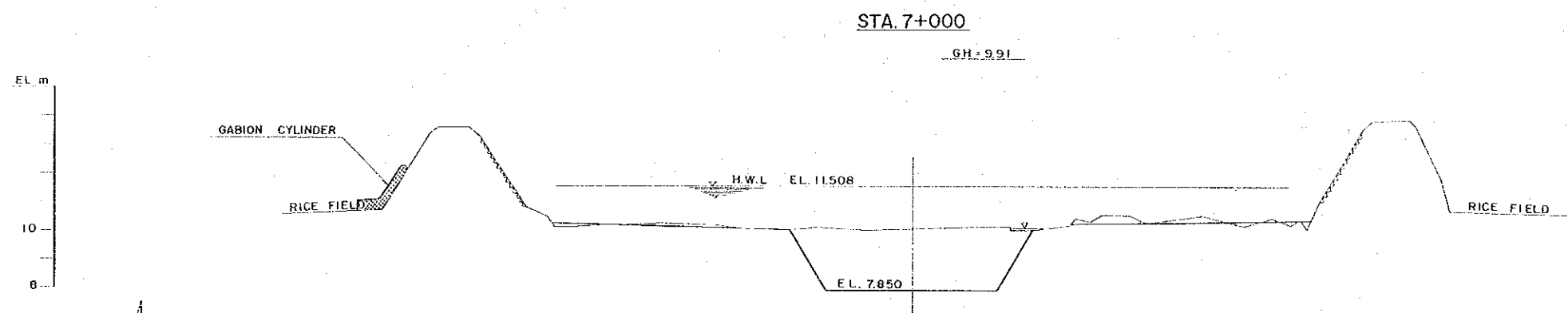
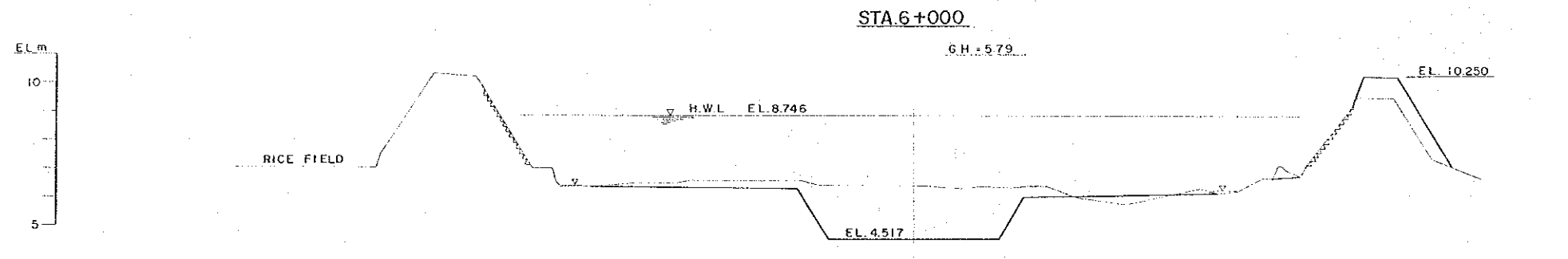
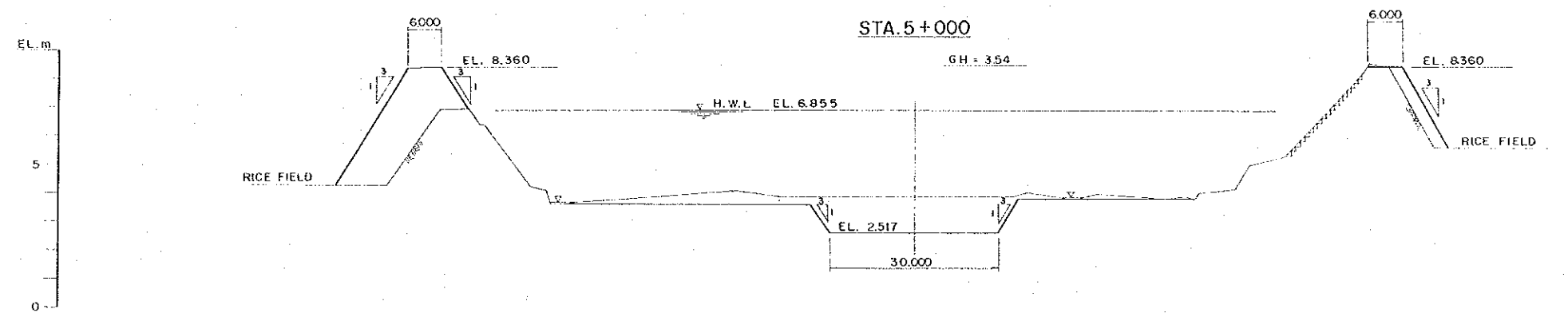
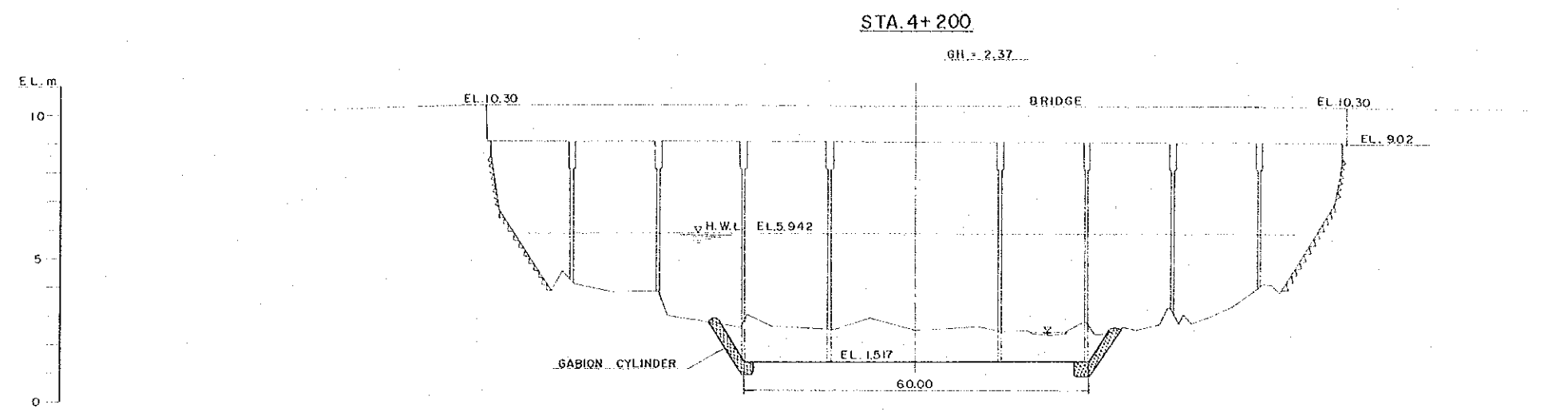


1:100
1:500

DPWTC		TASK FORCE FOR FLOOD CONTROL AND RELATED ACTIVITIES	
PASIG-POTRERO RIVER FLOOD CONTROL AND SABO PROJECT PHILIPPINES			
CHECKED BY	DESIGNED BY	DRAWN BY	TITLE OF DRAWING
SEP 30, 1978	SCALE As shown		CROSS SECTION
DRAWING NO. PPF 110			10-1
JAPAN INTERNATIONAL COOPERATION AGENCY			



DPWTC		TASK FORCE FOR FLOOD CONTROL AND RELATED ACTIVITIES	
PASKI-POTRERO RIVER FLOOD CONTROL AND SABO PROJECT PHILIPPINES			
CHECKED BY	DESIGNED BY	DRAWN BY	TITLE OF DRAWING
DATE	SCALE	As shown	CROSS SECTION
SEP. 30, 1978			10-2
DRAWING NO. P.P.F.S. 111			JAPAN INTERNATIONAL COOPERATION AGENCY

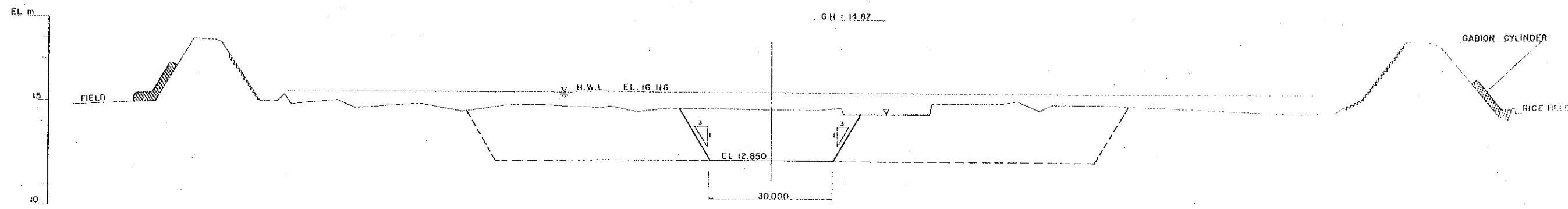


1:500

DPWTC			
TASK FORCE FOR FLOOD CONTROL AND RELATED ACTIVITIES			
PASIG-POTRERO RIVER FLOOD CONTROL AND SABO PROJECT PHILIPPINES			
DESIGNED BY	DESIGNED BY	DATE	TITLE OF DRAWING
SEP 30, 1978	As shown	SEP 30, 1978	CROSS SECTION
DRAWING NO. PPES 112			10-3
JAPAN INTERNATIONAL COOPERATION AGENCY			

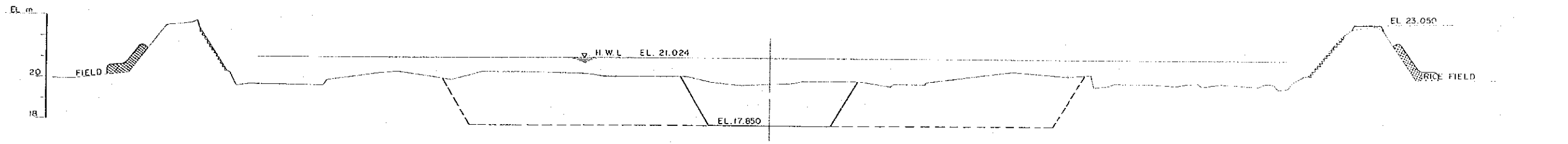
STA. 8+000

G.H. = 13.07



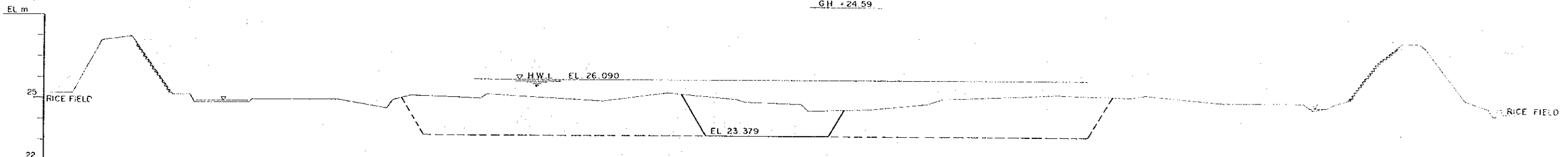
STA. 9+000

G.H. = 19.61




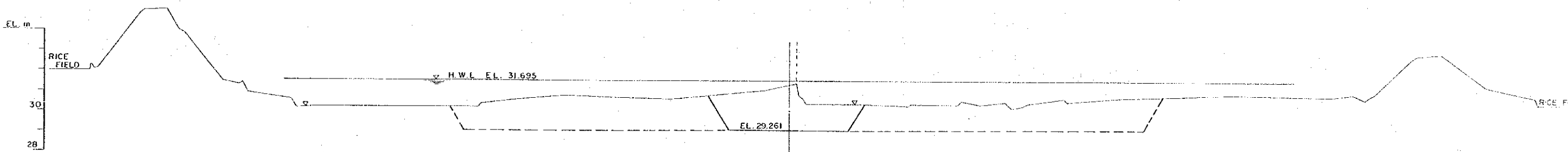
STA. 10+000

G.H. = 24.59



STA. 11+000

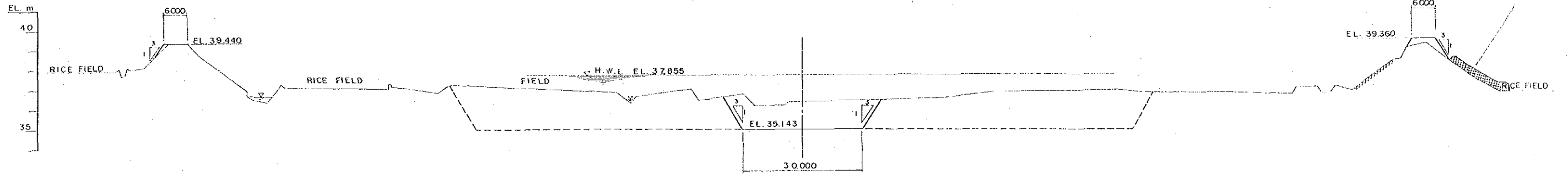
G.H. = 30.28



DPWTC		TASK FORCE FOR FLOOD CONTROL AND RELATED ACTIVITIES	
PASIG-POTRERO RIVER FLOOD CONTROL AND SABO PROJECT PHILIPPINES			
CHECKED BY	DESIGNED BY	DRAWN BY	TITLE OF DRAWING
DATE	SCALE		CROSS SECTION
SEP. 30 1978	As shown		10-4
DRAWING NO.	PPFS. 113		JAPAN INTERNATIONAL COOPERATION AGENCY

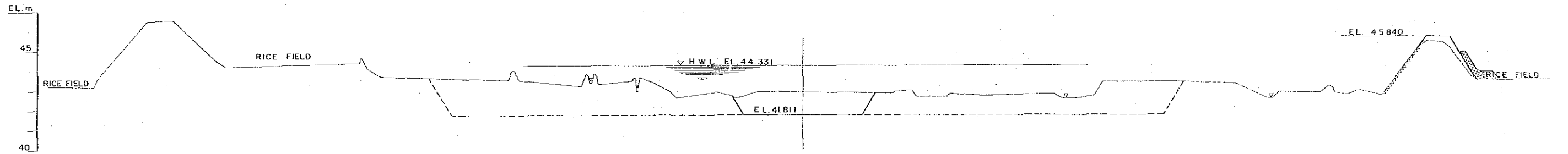
STA. 12+000

GH = 36.21



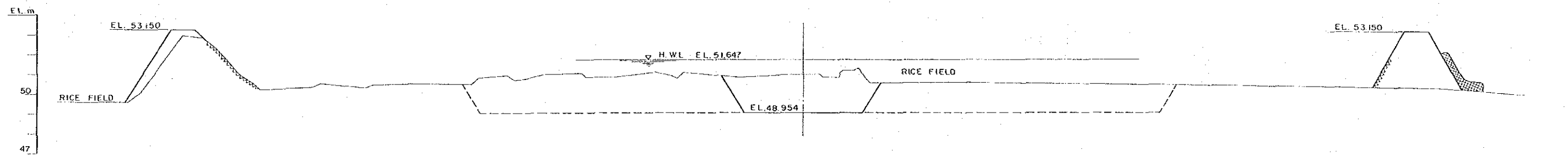
STA. 13+000

GH = 42.67



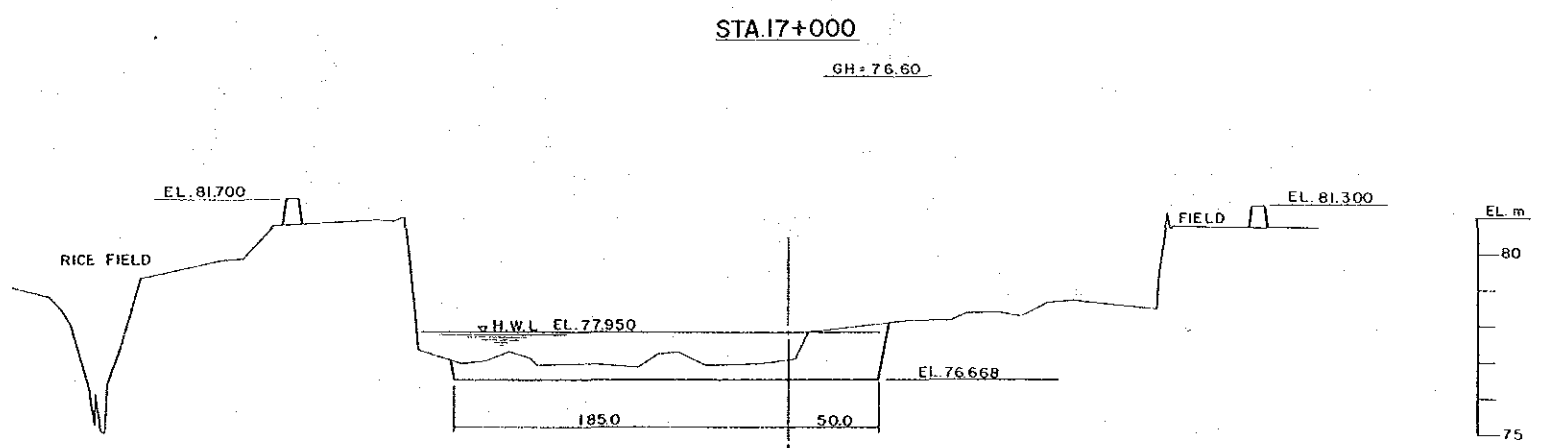
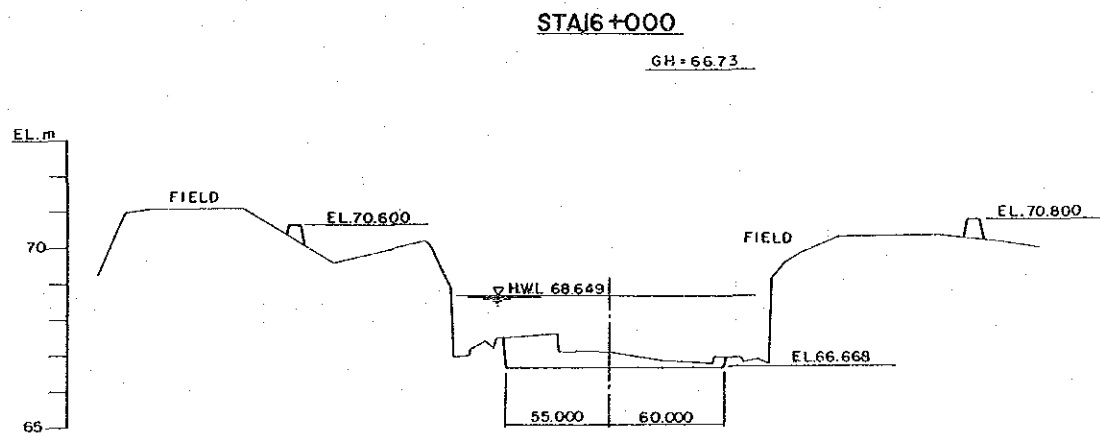
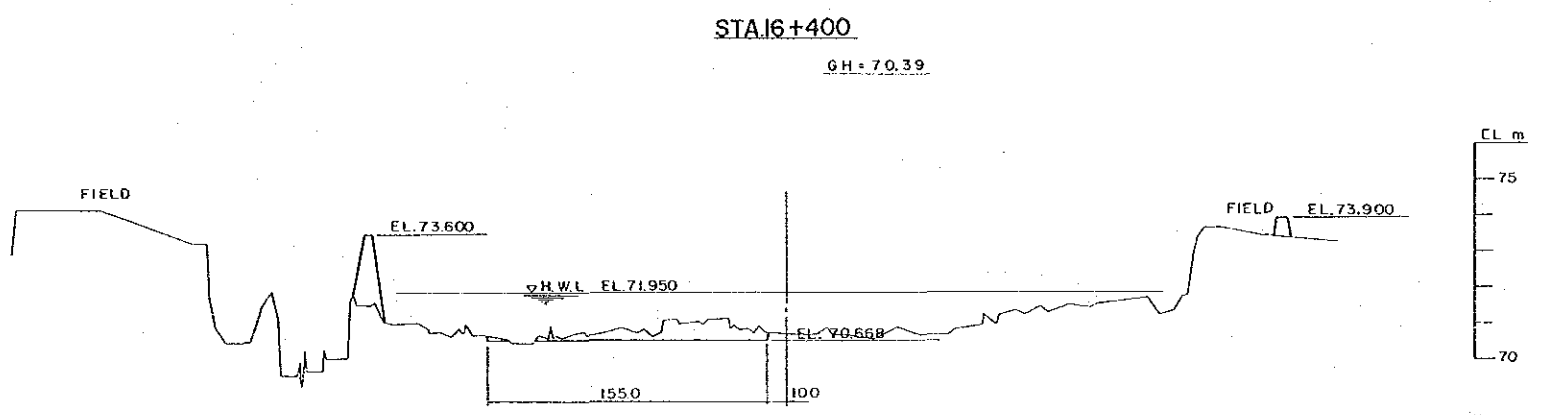
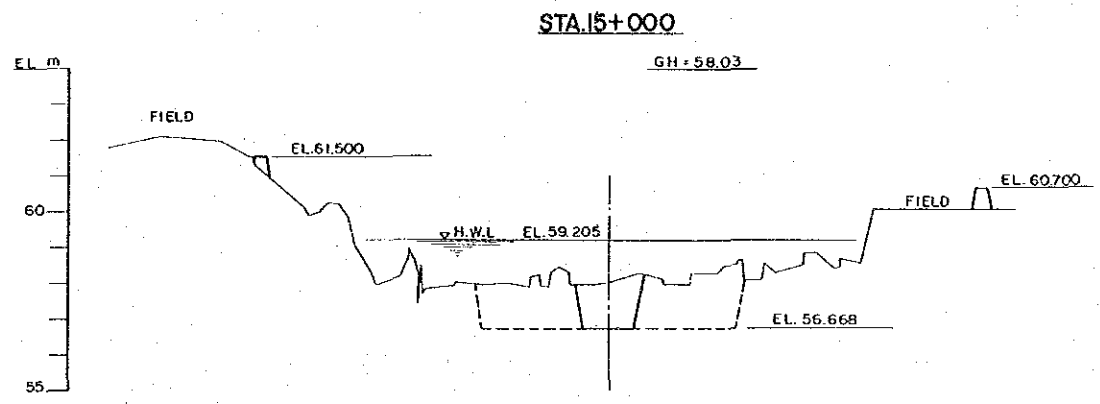
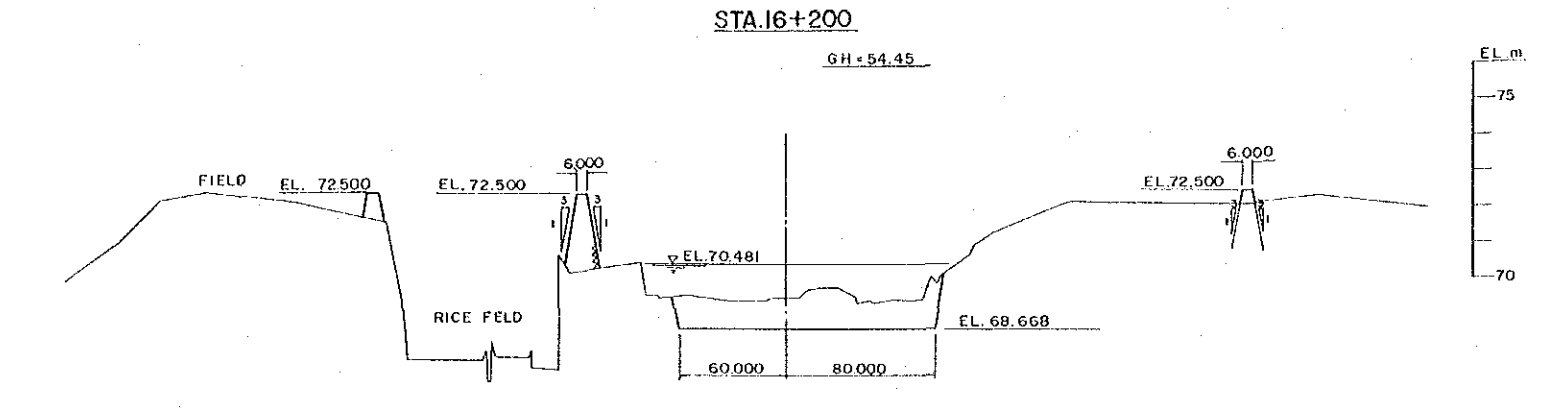
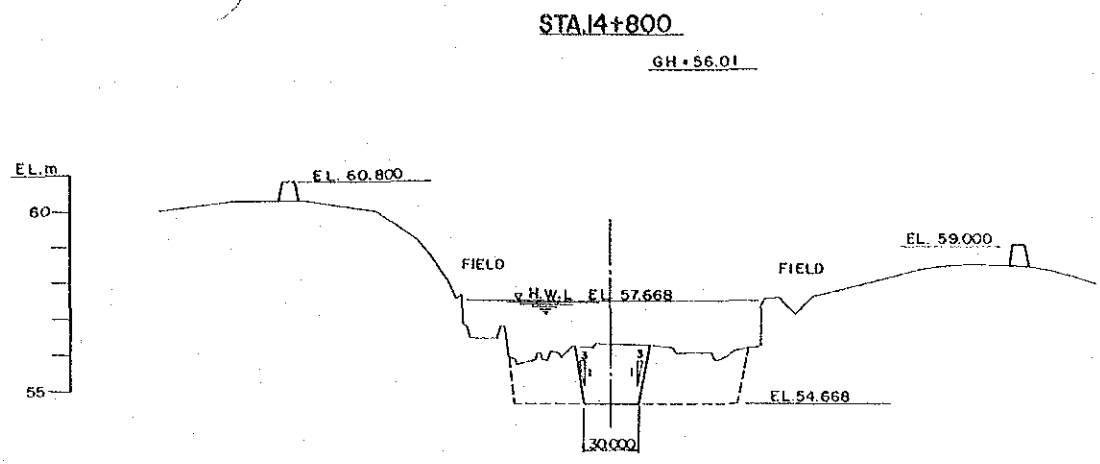
STA. 14+000

GH = 50.12



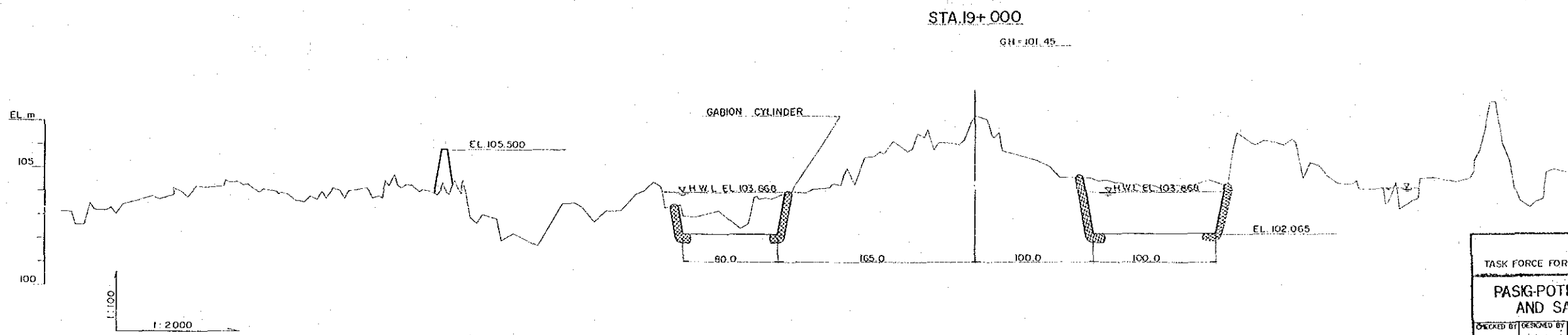
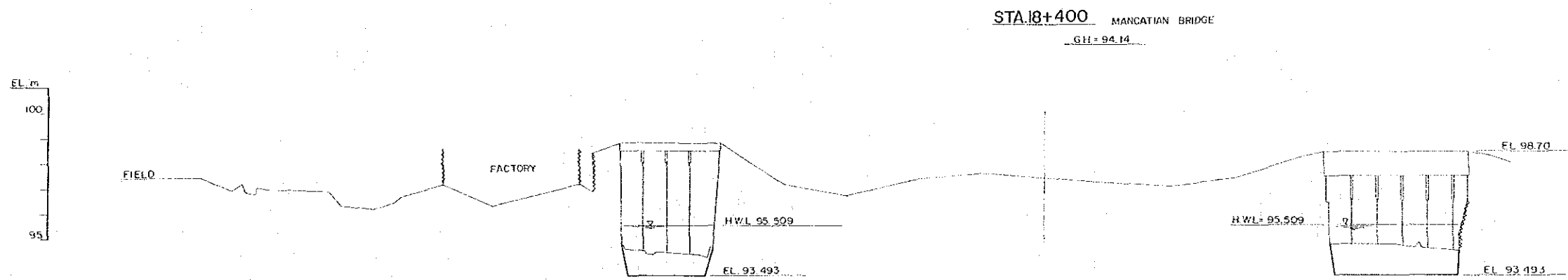
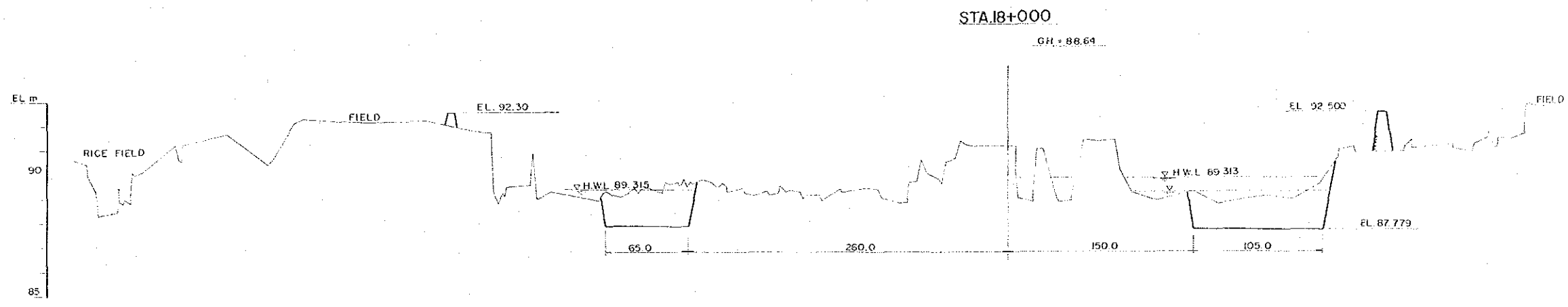
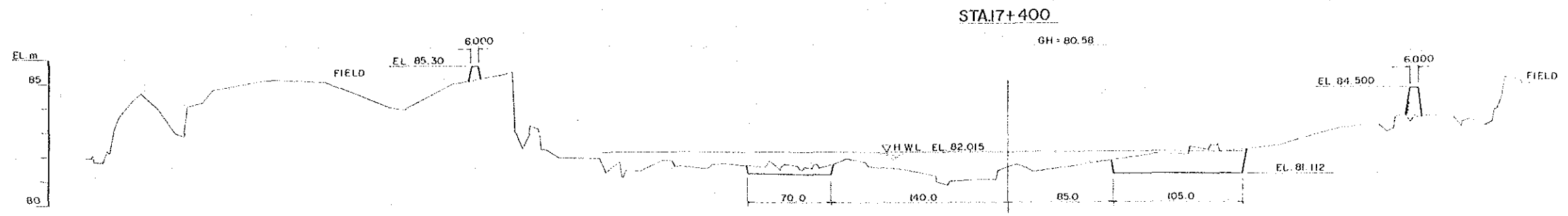
1:100
1:500

DPWTC TASK FORCE FOR FLOOD CONTROL AND RELATED ACTIVITIES			
PASIG-POTRERO RIVER FLOOD CONTROL AND SABO PROJECT PHILIPPINES			
CHECKED BY	DESIGNED BY	DRAWN BY	TITLE OF DRAWING
DATE SEP 30, 1978	SCALE As shown		CROSS SECTION 10-5
DRAWING NO. PPFS. 114			JAPAN INTERNATIONAL COOPERATION AGENCY


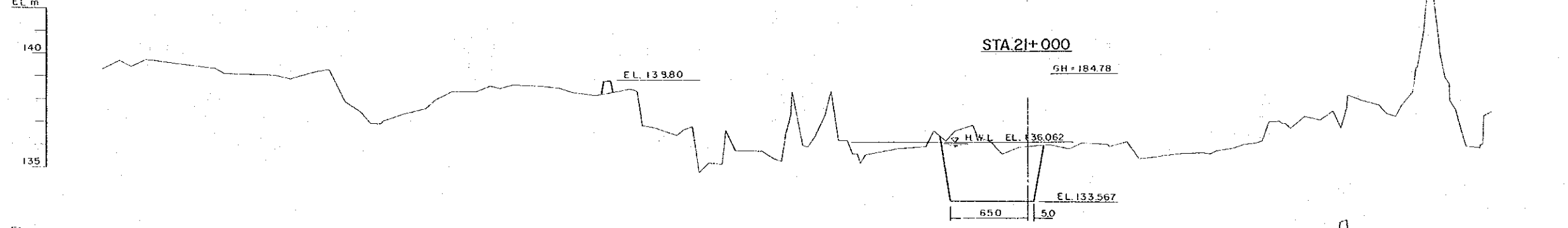

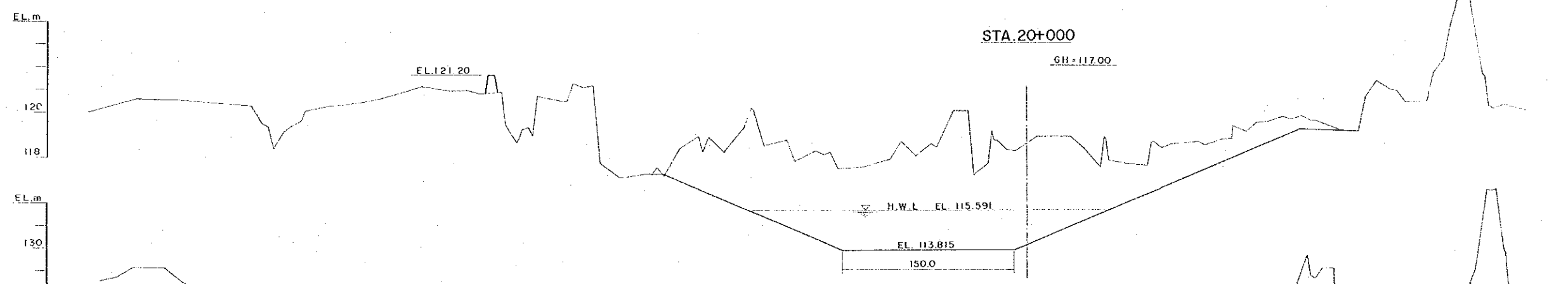
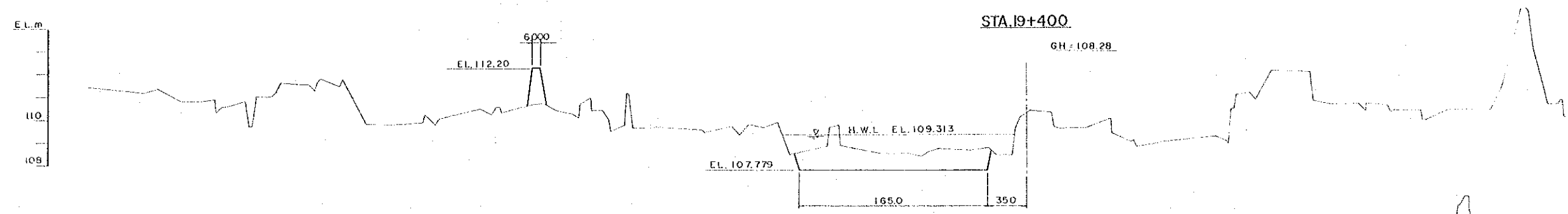


1:100
1:2000

DPWTC			
TASK FORCE FOR FLOOD CONTROL AND RELATED ACTIVITIES			
PASIG-POTRERO RIVER FLOOD CONTROL AND SABO PROJECT PHILIPPINES			
CHECKED BY	DESIGNED BY	DRAWN BY	TITLE OF DRAWING
DATE	SCALE	As shown	CROSS SECTION
SEP. 30, 1978			10-6
DRAWING NO.	PPFS. 115		
JAPAN INTERNATIONAL COOPERATION AGENCY			

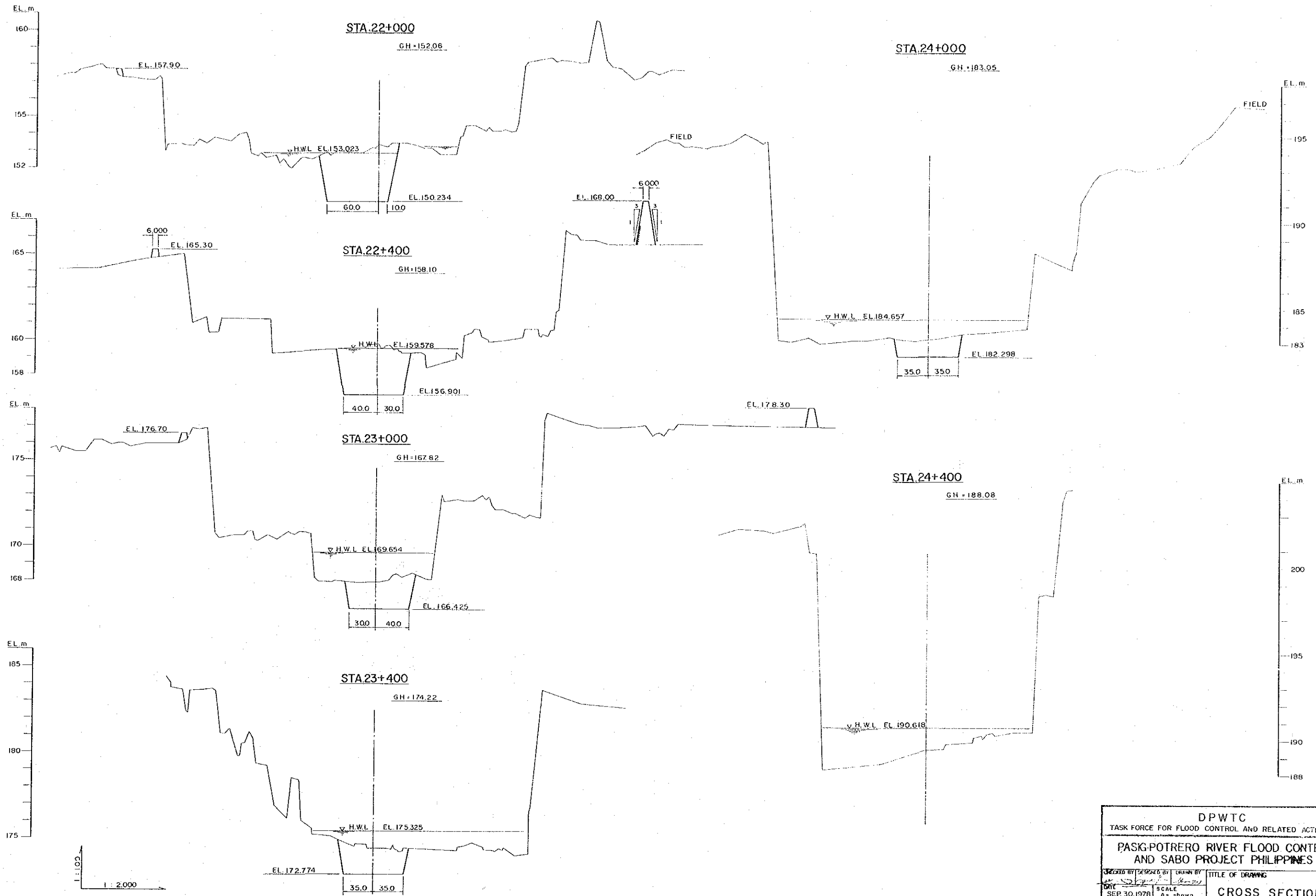


DPWTC			
TASK FORCE FOR FLOOD CONTROL AND RELATED ACTIVITIES			
PASIG-POTRERO RIVER FLOOD CONTROL AND SABO PROJECT PHILIPPINES			
CHECKED BY	DESIGNED BY	DRAWN BY	TITLE OF DRAWING
SEP 30, 1978	SCALE	As shown	CROSS SECTION
DRAWING NO.	P.P.F.S. 116		10-7
JAPAN INTERNATIONAL COOPERATION AGENCY			



1:100
1:2,000

DPWTC		TASK FORCE FOR FLOOD CONTROL AND RELATED ACTIVITIES	
PASIG-POTRERO RIVER FLOOD CONTROL AND SABO PROJECT PHILIPPINES			
CHECKED BY	DESIGNED BY	DRAWN BY	TITLE OF DRAWING
DATE	SCALE	As shown	CROSS SECTION
SEP 30, 1978			10-8
DRAWING NO.	P.P.F.S. 117		
JAPAN INTERNATIONAL COOPERATION AGENCY			



1:100
1:2000

DPWTC	
TASK FORCE FOR FLOOD CONTROL AND RELATED ACTIVITIES	
PASK-POTRERO RIVER FLOOD CONTROL AND SABO PROJECT PHILIPPINES	
DESIGNED BY	DRAWN BY
DATE	SCALE
SEP 30, 1978	As shown
DRAWING NO.	TITLE OF DRAWING
PPFS. 118	CROSS SECTION 10-9
JAPAN INTERNATIONAL COOPERATION AGENCY	

EL. m
215
210
205
200
195

STA.25+000

GH: 196.61

▽ H.W.L. EL. 198.320

EL. m
230
225
220
215
210
208

STA.26+000

GH: 208.80

▽ H.W.L. EL. 210.319

EL. m
240
235
230
225
220
215

STA.26+400

GH: 213.44

▽ H.W.L. EL. 215.291

STA.27+000

GH: 222.37

▽ H.W.L. EL. 224.270

EL. m
250
245
240
235
230
225
220

EL. m
215
210
205
200

STA.25+400

GH: 201.36

▽ H.W.L. EL. 202.992

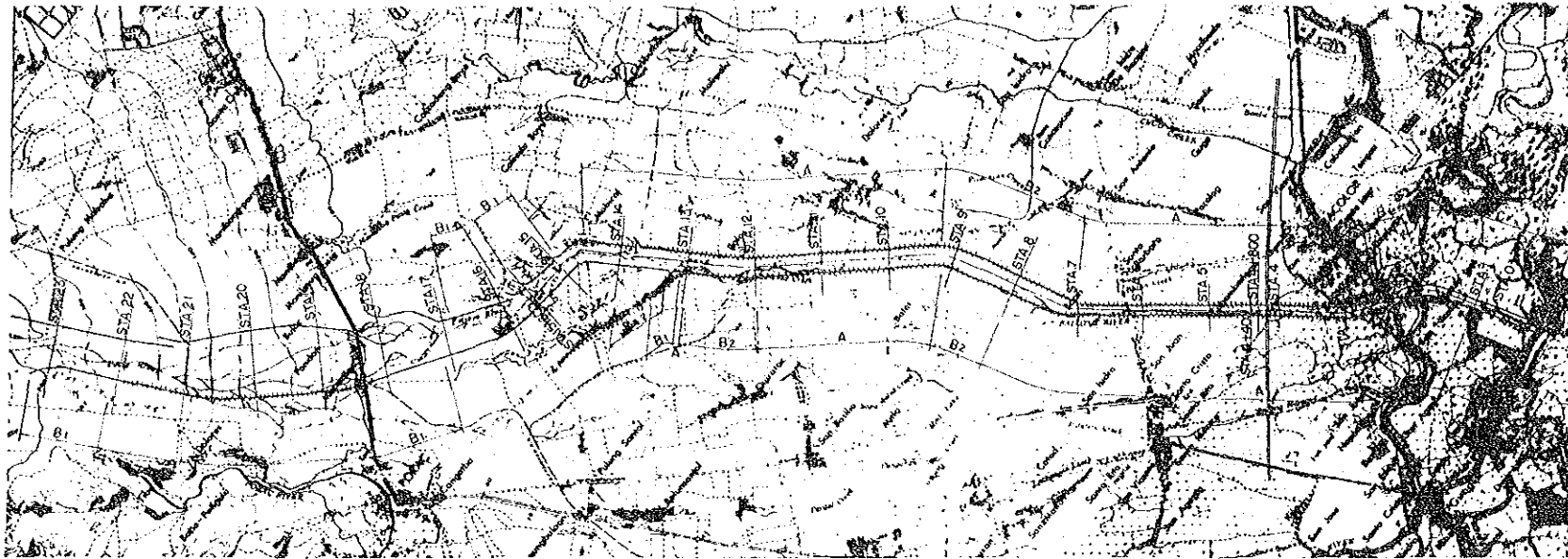
1:100

1:2,000

DPWTC			
TASK FORCE FOR FLOOD CONTROL AND RELATED ACTIVITIES			
PASIG-POTRERO RIVER FLOOD CONTROL AND SABO PROJECT PHILIPPINES			
DESIGNED BY	DRAWN BY	TITLE OF DRAWING	
SEP 30, 1978	SCALE	CROSS SECTION	
	As shown	10-10	
P.P.F.S. 119			
JAPAN INTERNATIONAL COOPERATION AGENCY			

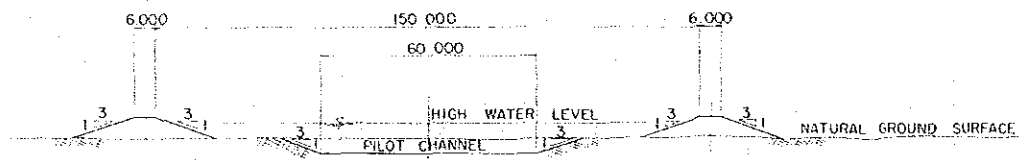
LAY OUT OF PROPOSED LEVEE AND REVETMENT

SCALE 1:50 000



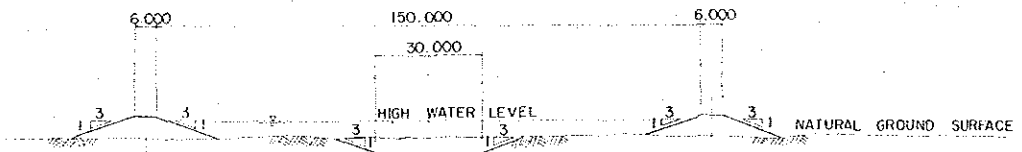
TYPICAL SECTION FROM STA. 0+200 TO STA. 4+300

SCALE 1:1000



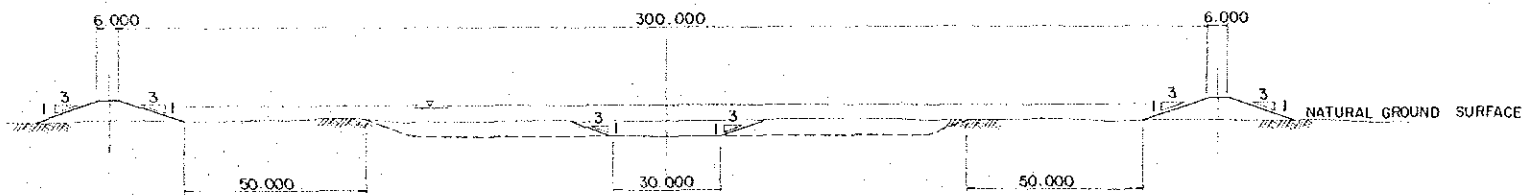
TYPICAL SECTION FROM STA. 4+400 TO STA. 7

SCALE 1:1000



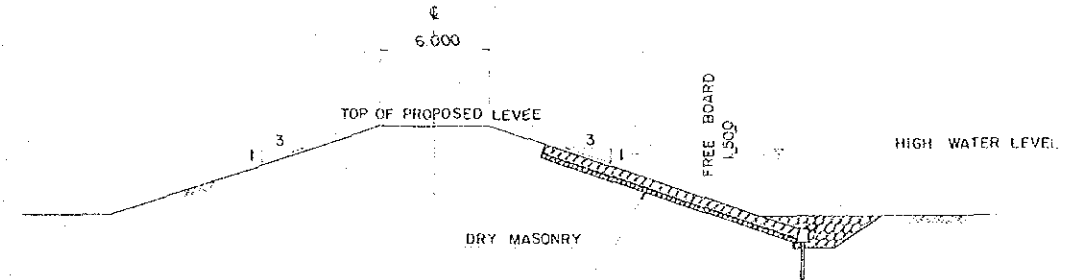
TYPICAL SECTION FROM STA. 7 TO STA. 15+600

SCALE 1:1000



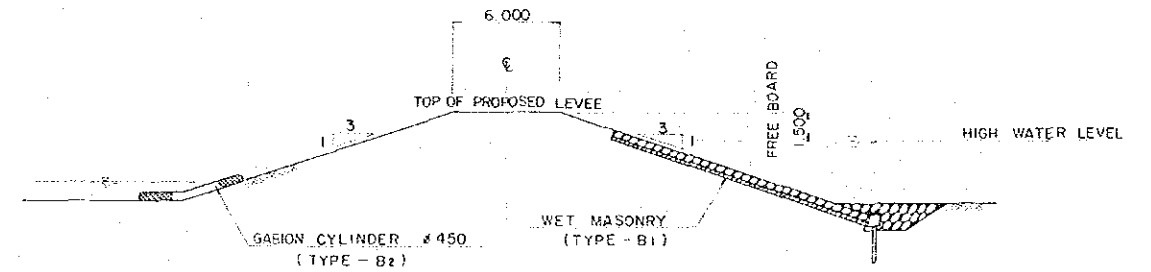
TYPICAL SECTION OF EXISTING LEVEE (TYPE-A)

SCALE 1:200



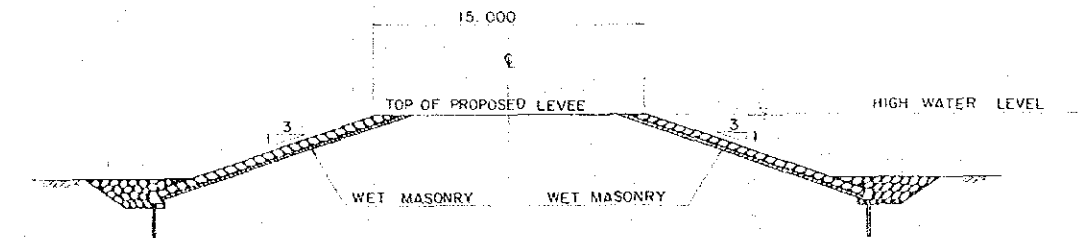
TYPICAL SECTION OF PROPOSED LEVEE (TYPE-B)

SCALE 1:200



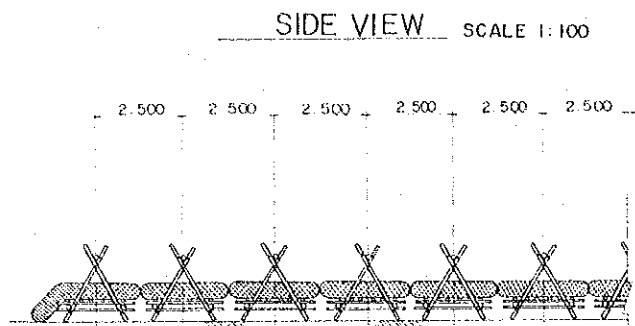
TYPICAL SECTION OF PROPOSED LEVEE (TYPE-C)

SCALE 1:200

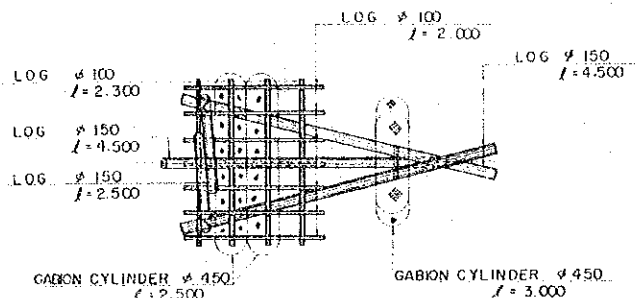


D P W T C	
TASK FORCE FOR FLOOD CONTROL AND RELATED ACTIVITIES	
PASIG-POTRERO RIVER FLOOD CONTROL AND SABO PROJECT PHILIPPINES	
CHECKED BY: <i>[Signature]</i>	TITLE OF DRAWING
DATE: SEP. 30, 1978	SCALE: As shown
DRAWN BY: P.P.F.S. 120	LAYOUT OF PROPOSED LEVEE AND REVETMENT
JAPAN INTERNATIONAL COOPERATION AGENCY	

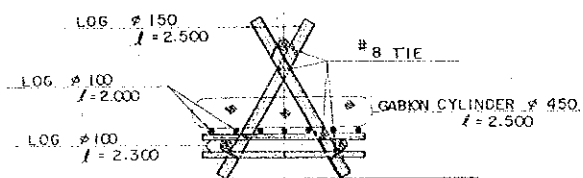
**GROYNE
TYPE - A**



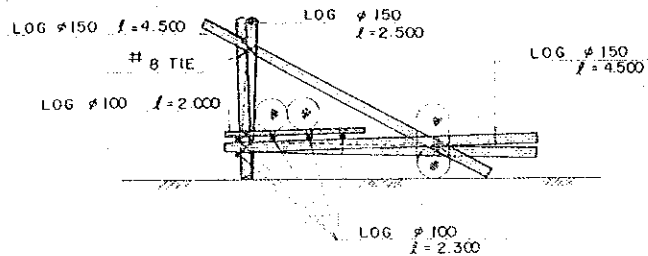
**DETAIL
PLAN** SCALE 1:50



FRONT VIEW SCALE 1:50

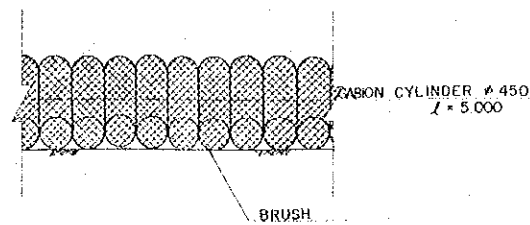


SIDE VIEW SCALE 1:50

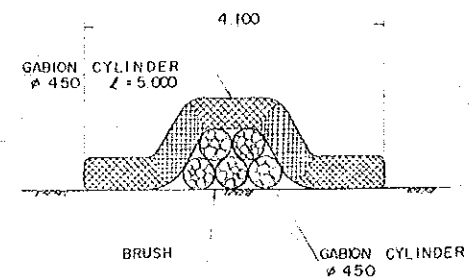


**TYPE - C
SCALE 1:50**

SIDE VIEW

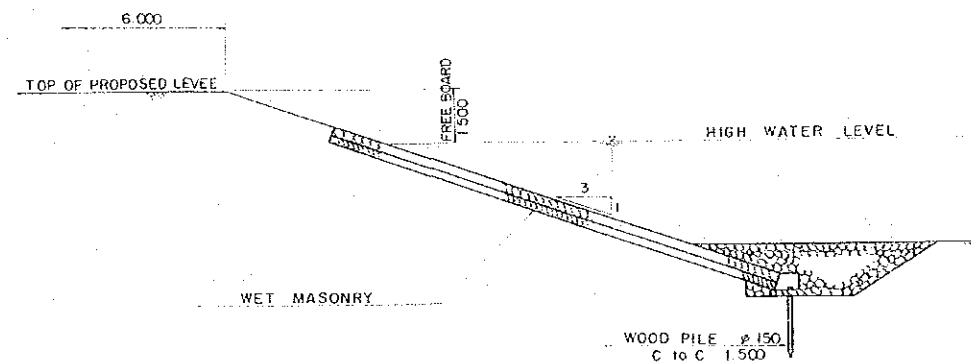


CROSS SECTION



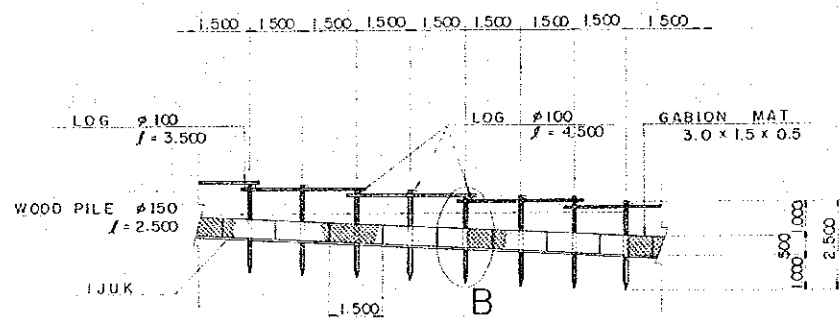
DETAIL OF REVETMENT

WET MASONRY SCALE 1:100

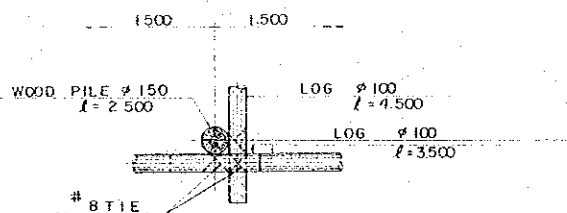


**TYPE - B
SCALE 1:100**

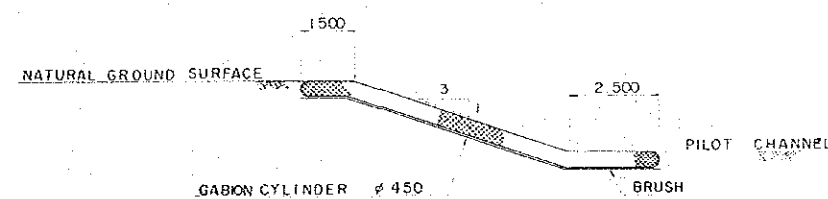
SIDE VIEW



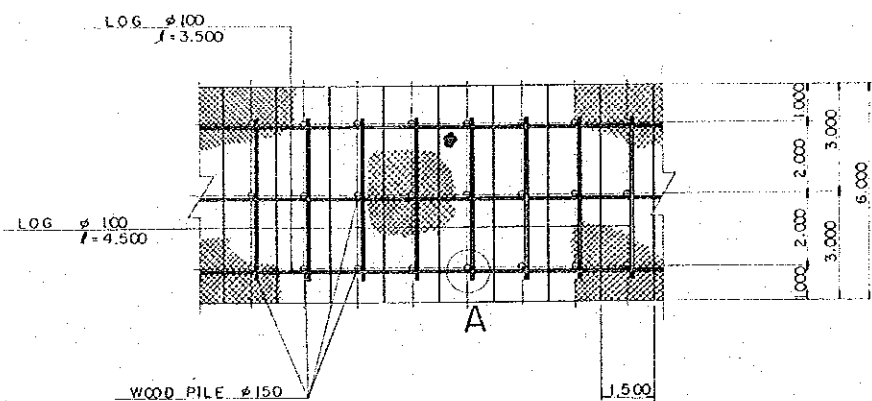
A DETAIL SCALE 1:20



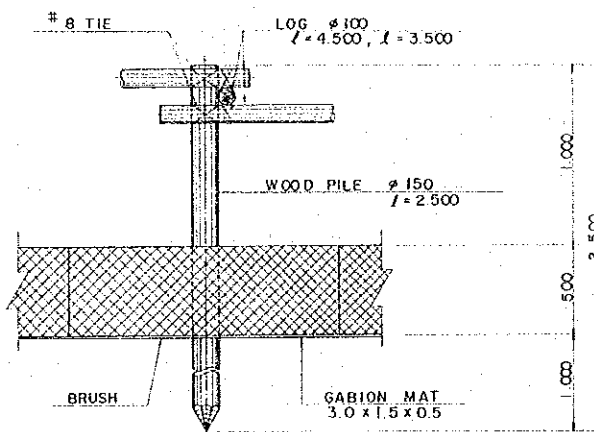
GABION CYLINDER SCALE 1:100



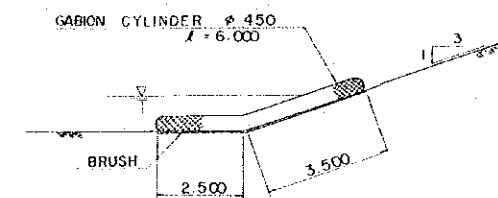
PLAN SCALE 1:100



B DETAIL SCALE 1:20



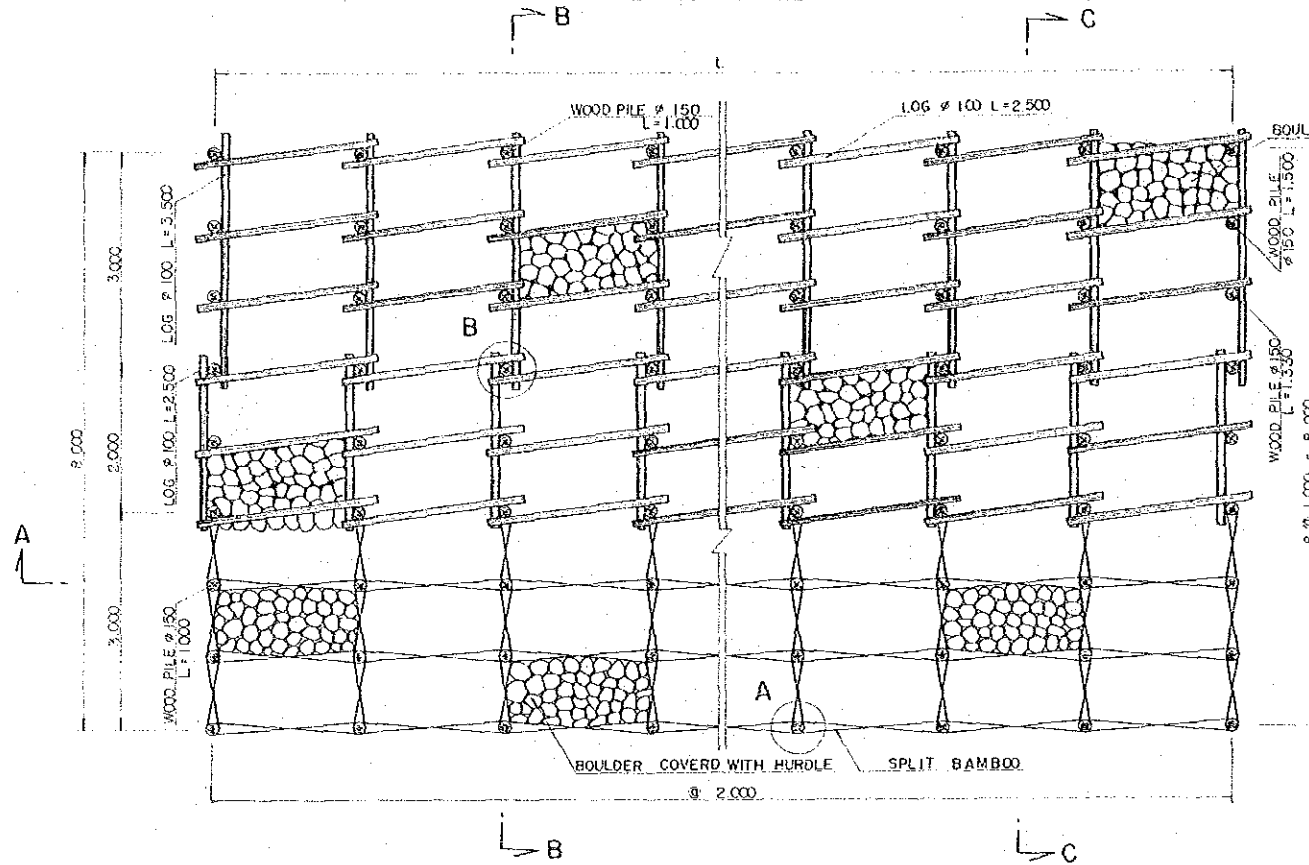
GABION CYLINDER SCALE 1:100



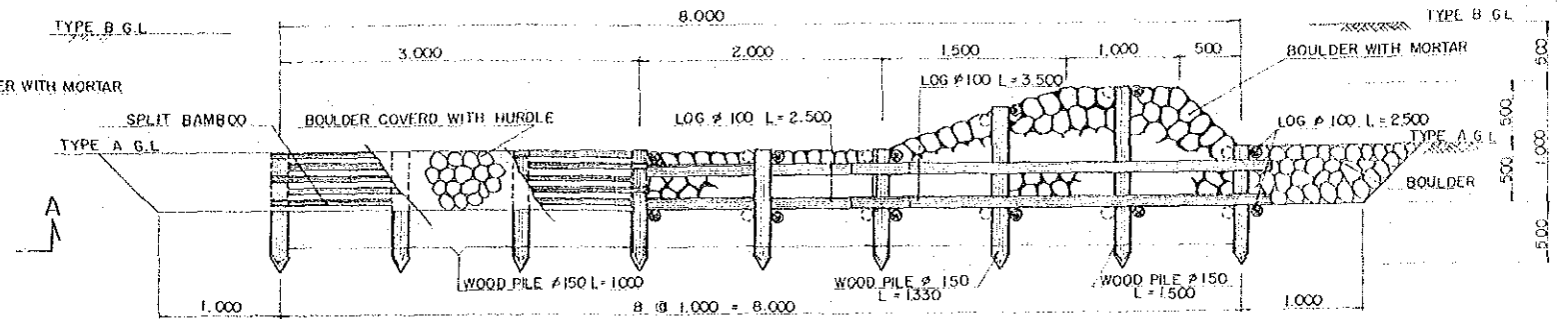
DPWTC TASK FORCE FOR FLOOD CONTROL AND RELATED ACTIVITIES			
PASIG-POTRERO RIVER FLOOD CONTROL AND SABO PROJECT PHILIPPINES			
CHECKED BY	DESIGNED BY	DRAWN BY	TITLE OF DRAWING
DATE	SCALE		GROYNE STRUCTURE
SEP. 30, 1978	As shown		
DRAWING FILE			
P.P.F.S. 121			
JAPAN INTERNATIONAL COOPERATION AGENCY			

GROUNDSEL

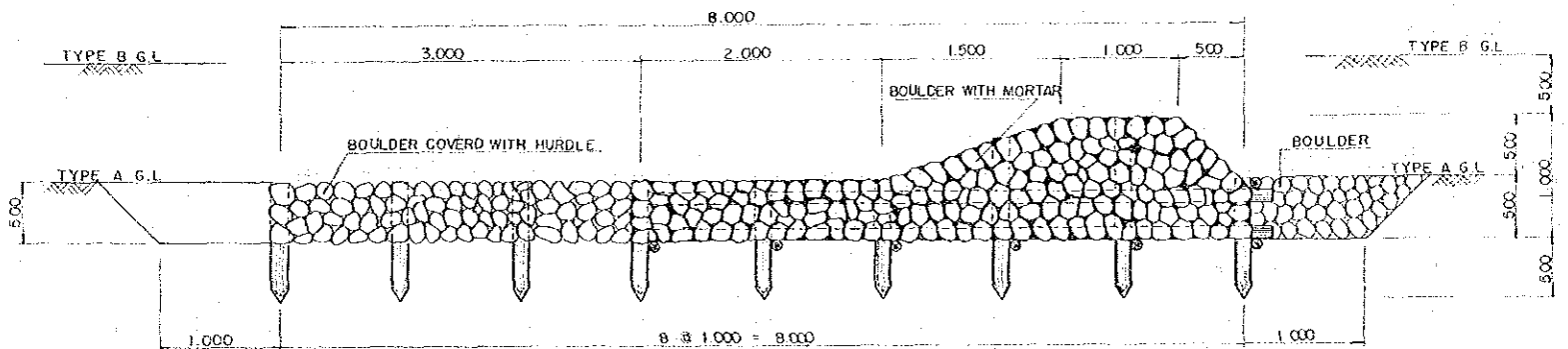
PLAN SCALE 1:50



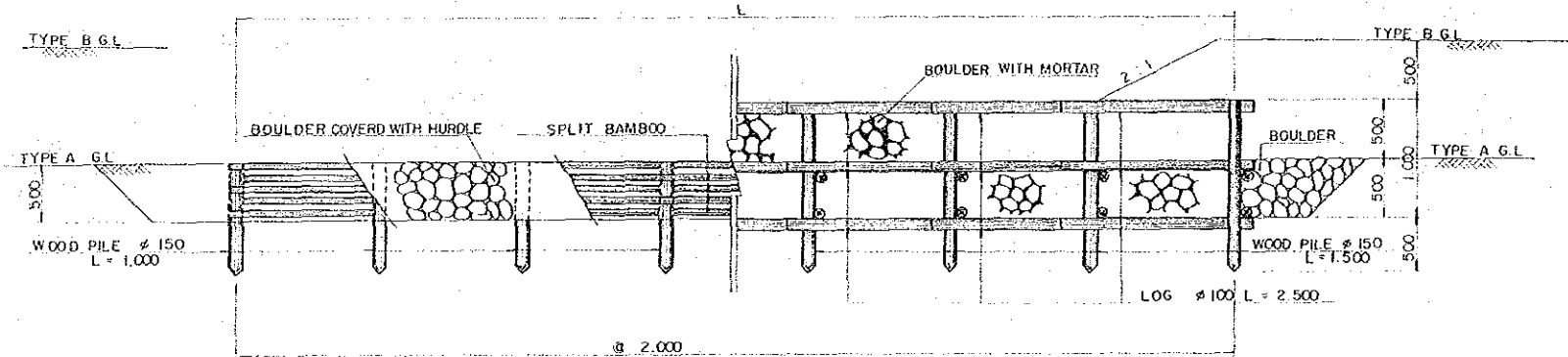
B-B SECTION SCALE 1:30



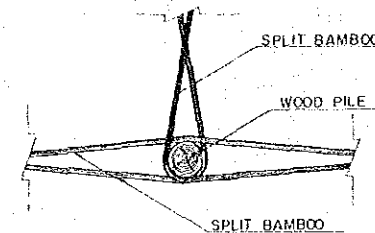
C-C SECTION SCALE 1:30



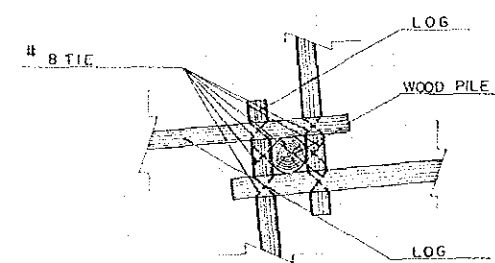
A-A SECTION SCALE V 1:30
H 1:50



A DETAIL



B DETAIL



LENGTH & FORMATION HEIGHT LIST

NO	TYPE	L	F. H	NO	TYPE	L	F. H
1	A	220.00		8	B	60.00	
2	A	220.00		9	B	86.00	
3	A	222.00		10	B	86.00	
4	A	246.00		11	A	180.00	
5	A	246.00		12	A	180.00	
6	A	130.00		13	A	176.00	
7	B	60.00					

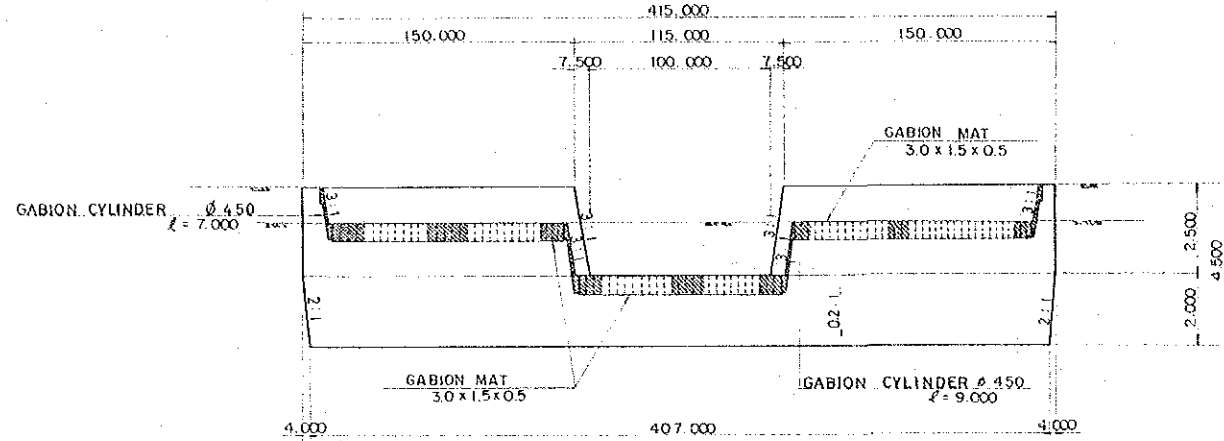
DPWTC			
TASK FORCE FOR FLOOD CONTROL AND RELATED ACTIVITIES			
PASIG-POTRERO RIVER FLOOD CONTROL AND SABO PROJECT PHILIPPINES			
CHECKED BY	DESIGNED BY	DRAWN BY	TITLE OF DRAWING
DATE	SCALE		GROUNDSEL STRUCTURE (TYPE A)
SEP. 30, 1978	As shown		
DRAWING NO.	P.P.F.S. 122		
JAPAN INTERNATIONAL COOPERATION AGENCY			

GROUNDSEL

NO. 6

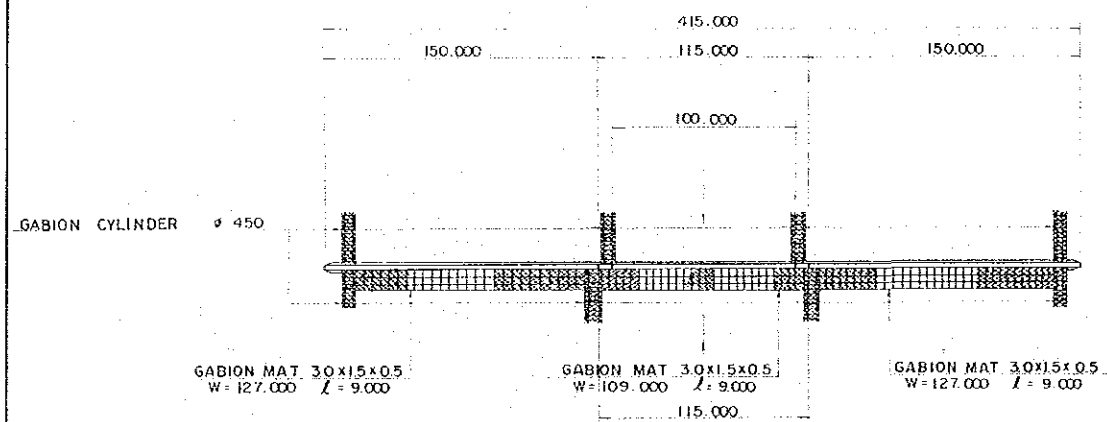
FRONT VIEW

SCALE H = 1:2,000
V = 1:100



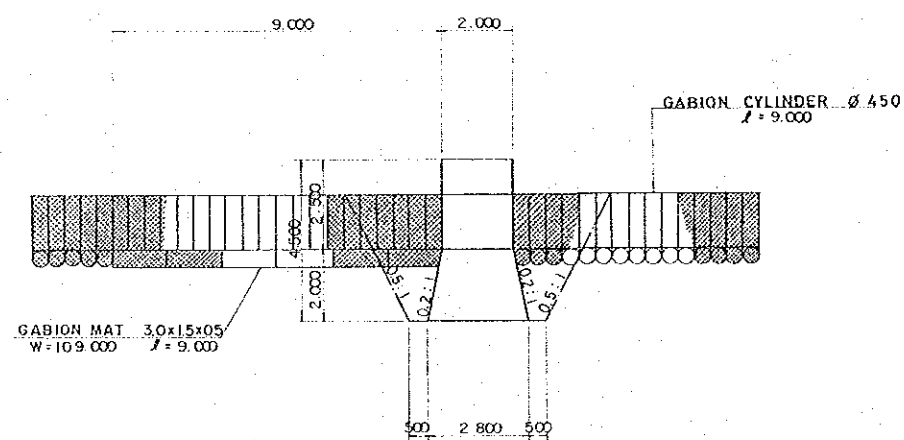
PLAN

SCALE 1:2,000



CROSS SECTION

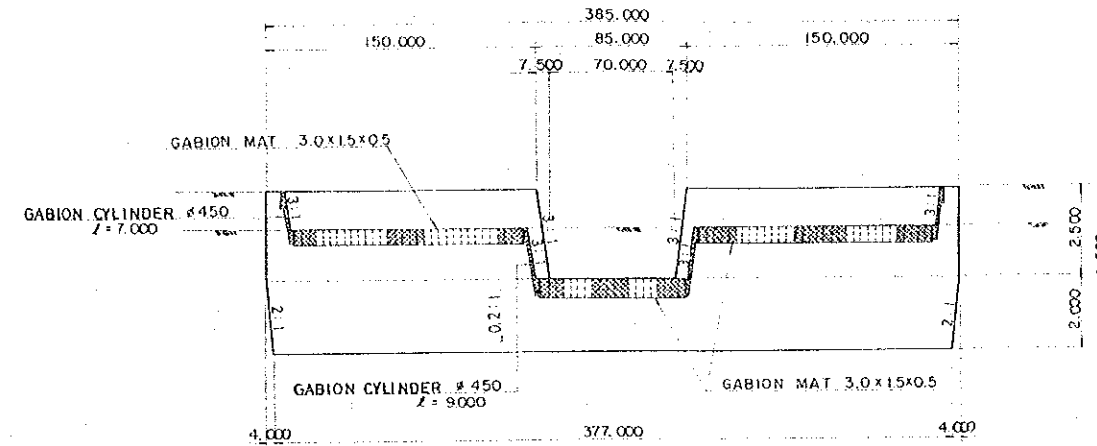
SCALE 1:100



NO. 7

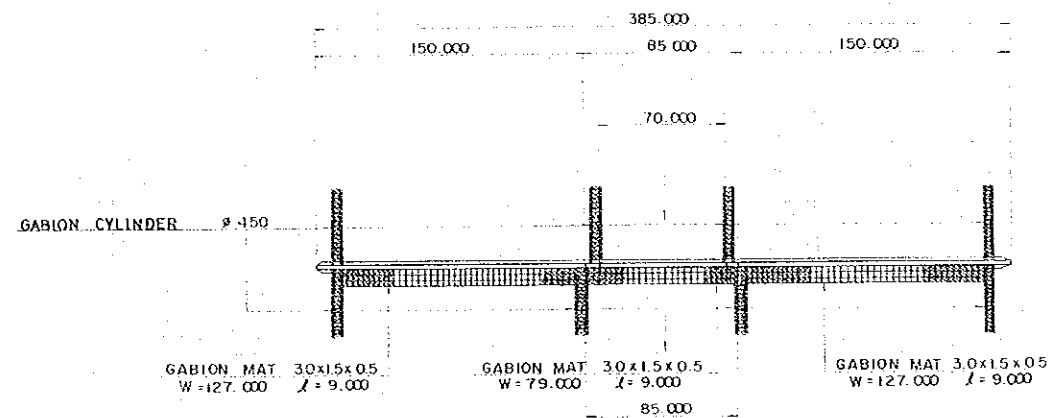
FRONT VIEW

SCALE H = 1:2,000
V = 1:100



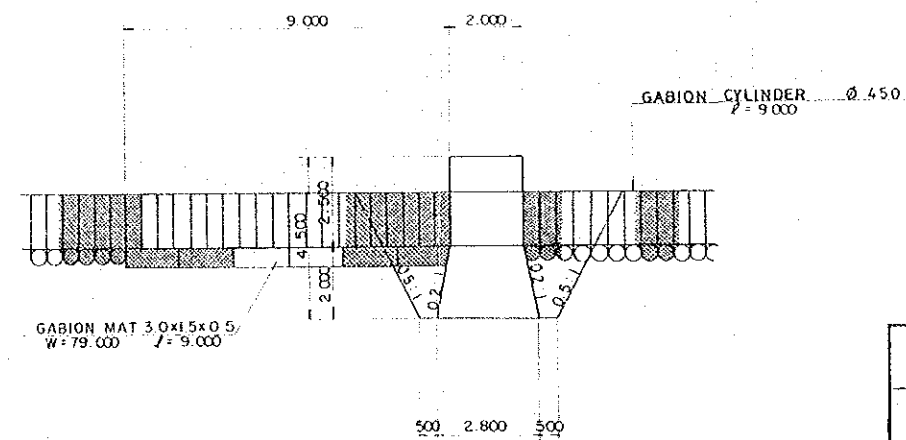
PLAN

SCALE 1:2,000



CROSS SECTION

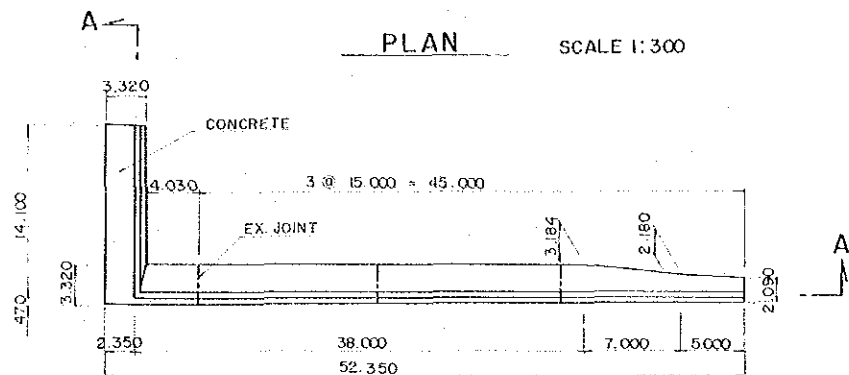
SCALE 1:100



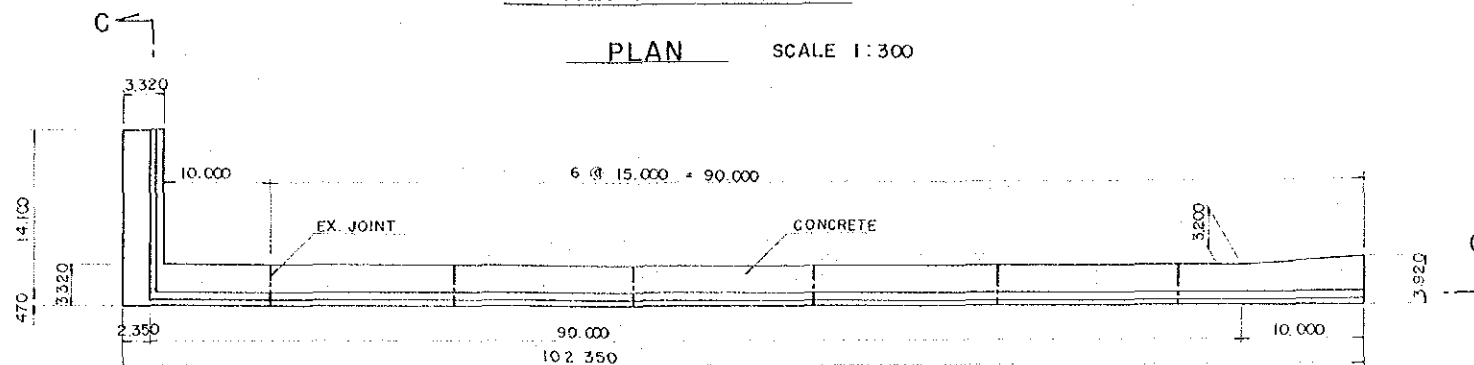
DPWTC			
TASK FORCE FOR FLOOD CONTROL AND RELATED ACTIVITIES			
PASIG-POTRERO RIVER FLOOD CONTROL AND SABO PROJECT PHILIPPINES			
DESIGNED BY	DRAWN BY	TITLE OF DRAWING	
DATE	SCALE	GROUNDSEL STRUCTURE (TYPE B)	
SEP. 30, 1978	As shown		
DRAWING NO.	P.P.F.S. 123		
JAPAN INTERNATIONAL COOPERATION AGENCY			

RETAINING WALL

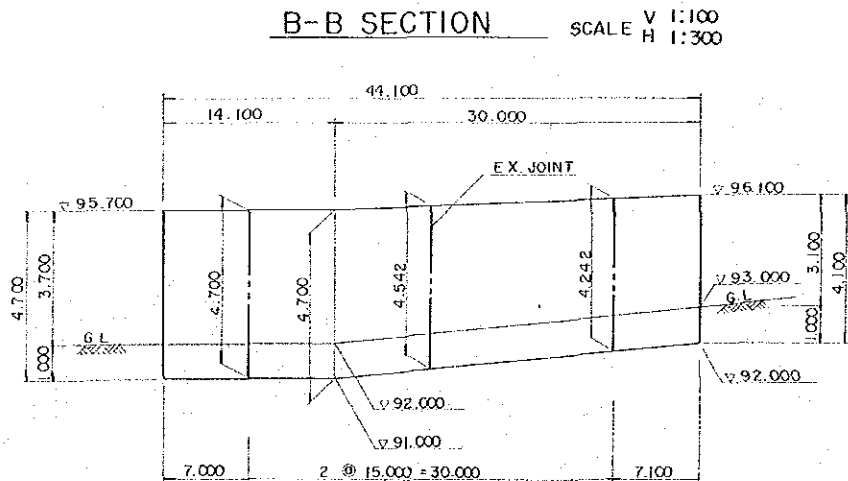
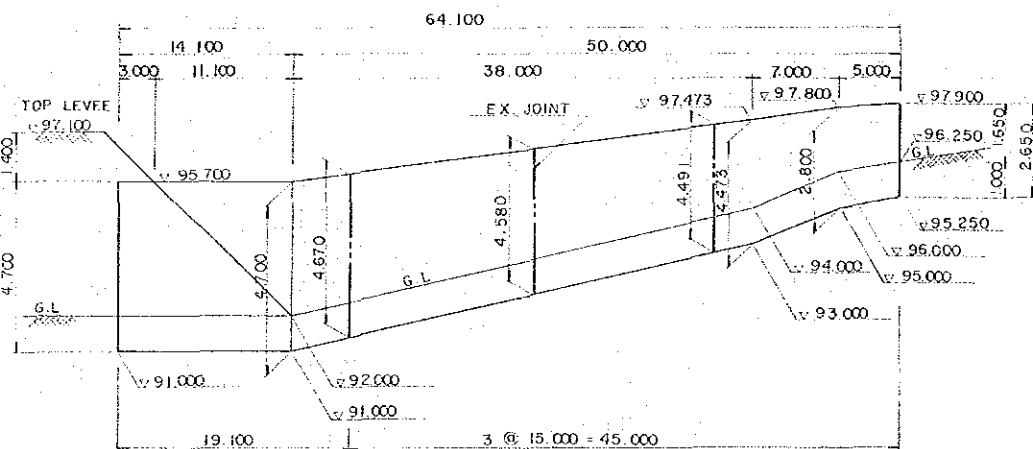
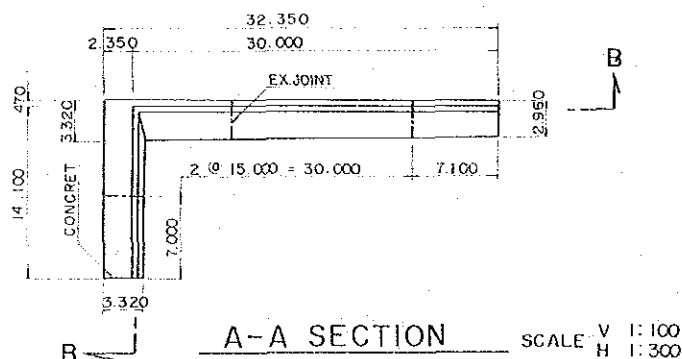
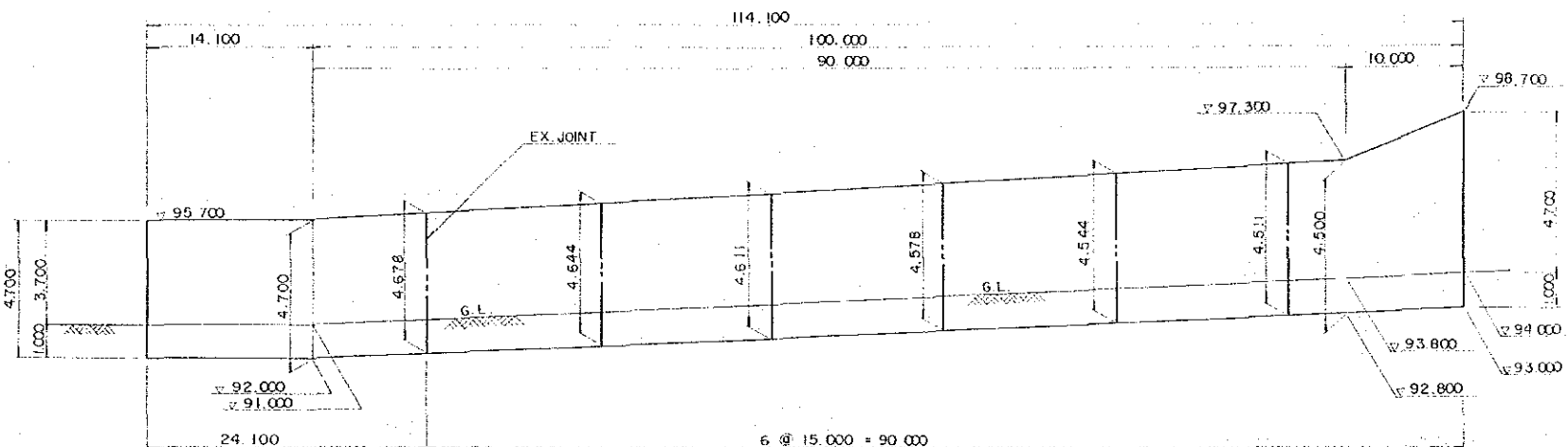
RIGHT BANK



LEFT BANK

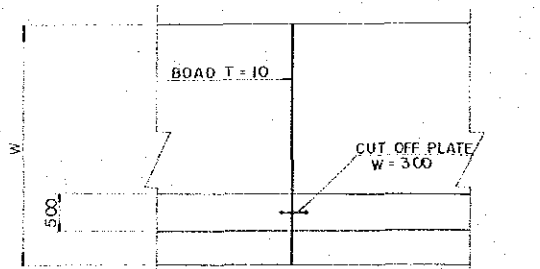


C-C SECTION SCALE V 1:100
H 1:300

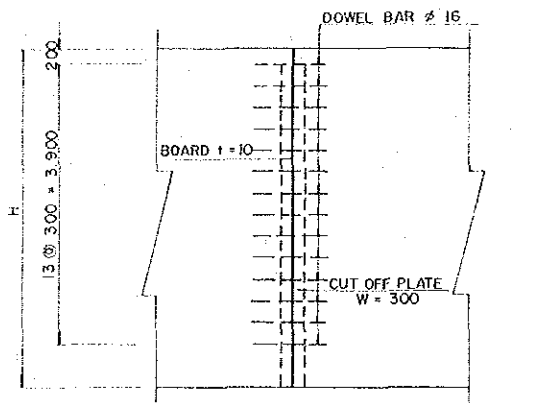


EX. JOINT DETAIL

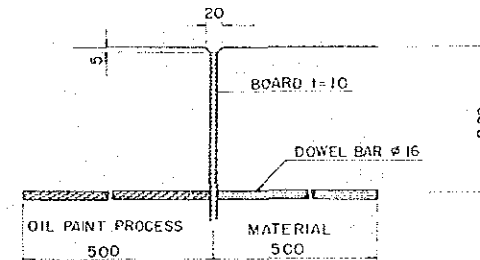
PLAN SCALE 1:50



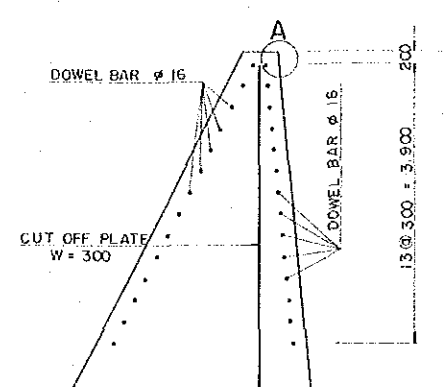
A-A SECTION SCALE 1:50



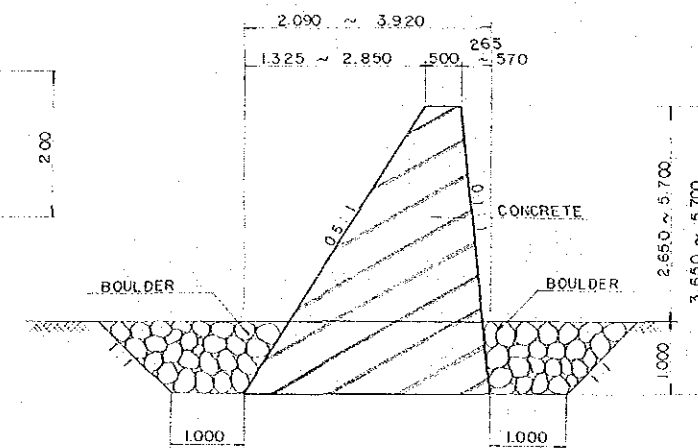
A DETAIL SCALE 1:5



B-B SECTION SCALE 1:50



STANDARD SECTION SCALE 1:50



DPWTC

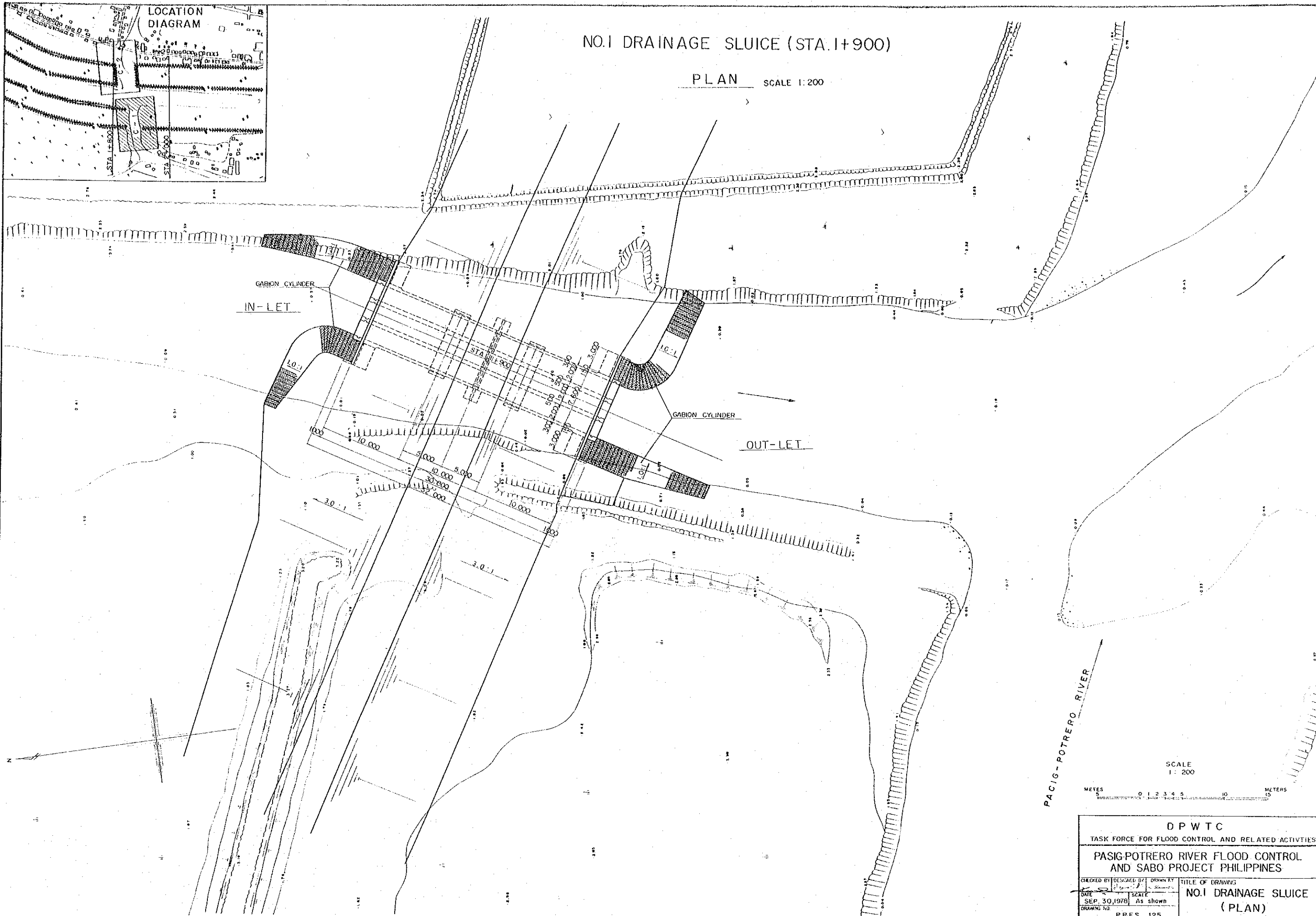
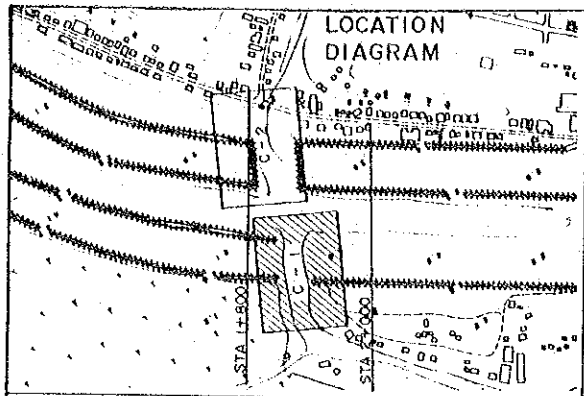
TASK FORCE FOR FLOOD CONTROL AND RELATED ACTIVITIES

PASIG-POTRERO RIVER FLOOD CONTROL
AND SABO PROJECT PHILIPPINES

DESIGNED BY	DESIGNED BY	TITLE OF DRAWING
SEP. 30, 1978	As shown	
P.P.F.S. 124		RETAINING WALL STRUCTURE
JAPAN INTERNATIONAL COOPERATION AGENCY		

NO.1 DRAINAGE SLUICE (STA.1+900)

PLAN SCALE 1:200



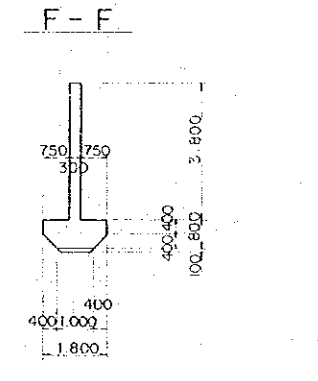
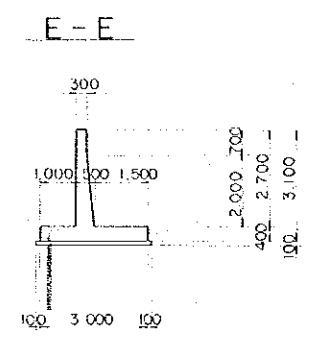
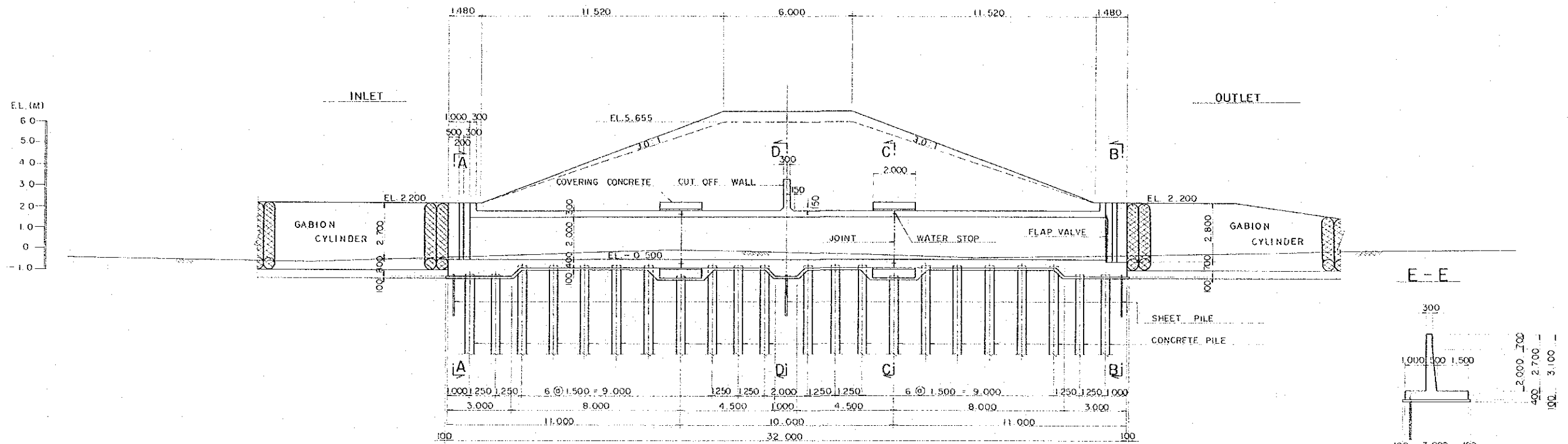
PACIG-POTRERO RIVER



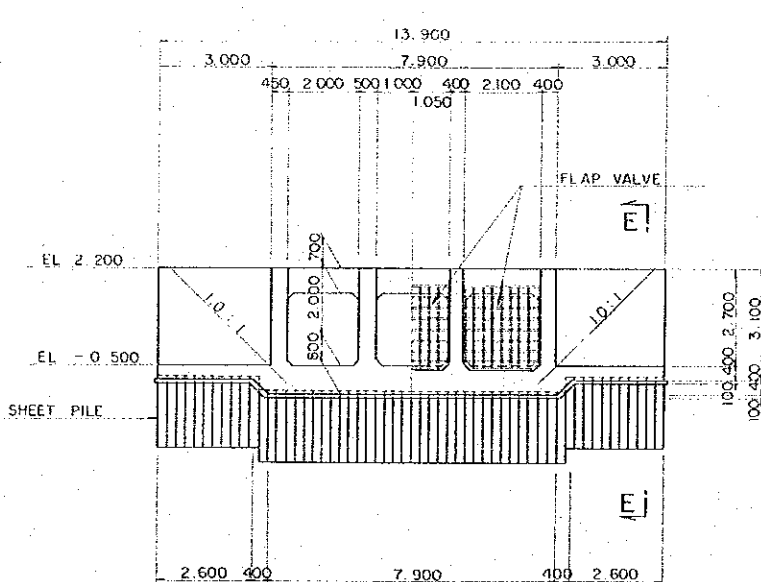
D P W T C			
TASK FORCE FOR FLOOD CONTROL AND RELATED ACTIVITIES			
PASIG-POTRERO RIVER FLOOD CONTROL AND SABO PROJECT PHILIPPINES			
CHECKED BY	DESIGNED BY	DRAWN BY	TITLE OF DRAWING
DATE	SCALE		NO.1 DRAINAGE SLUICE (PLAN)
SEP. 30, 1978	As shown		
DRAWING NO. P.P.F.S. 125			
JAPAN INTERNATIONAL COOPERATION AGENCY			

STA. 1+900

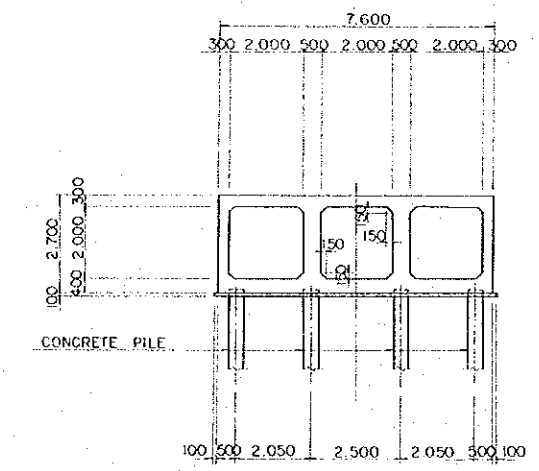
PROFILE SCALE 1:100



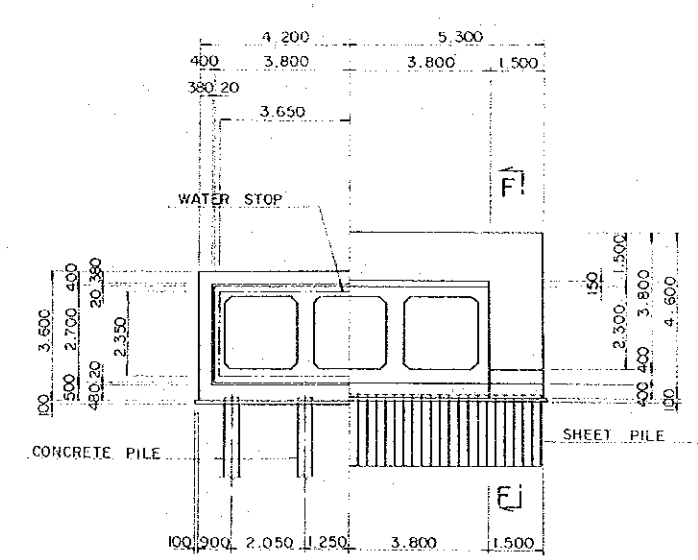
A - A B - B



STANDARD SECTION



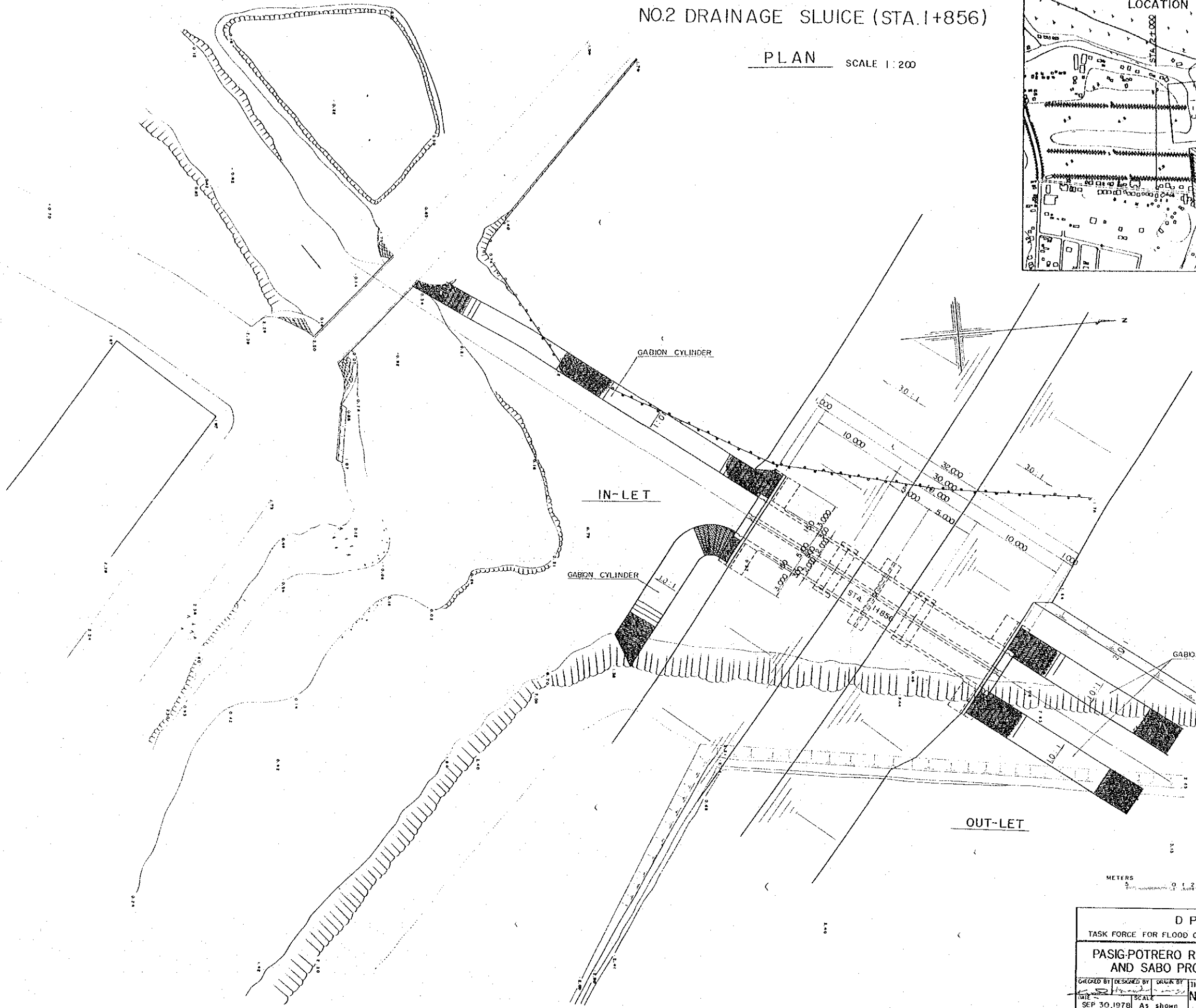
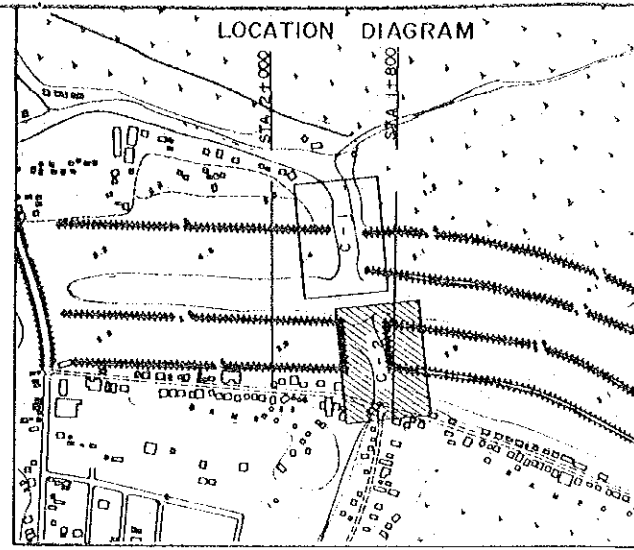
C - C D - D



DPWTC			
TASK FORCE FOR FLOOD CONTROL AND RELATED ACTIVITIES			
PASIG-POTRERO RIVER FLOOD CONTROL AND SABO PROJECT PHILIPPINES			
CHECKED BY	DESIGNED BY	DRAWN BY	TITLE OF DRAWING
SEP 30, 1978	As shown		NO.1 DRAINAGE SLUICE (PROFILE)
DRAWING NO. P.P.F.S. 126			JAPAN INTERNATIONAL COOPERATION AGENCY

NO.2 DRAINAGE SLUICE (STA.1+856)

PLAN SCALE 1:200

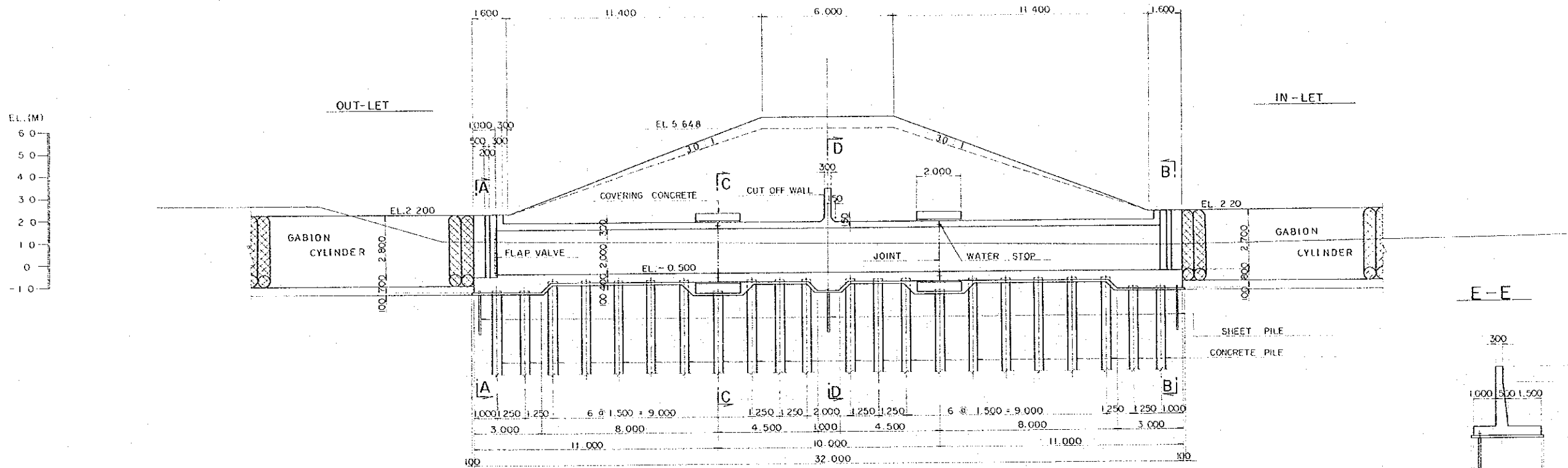


D P W T C	
TASK FORCE FOR FLOOD CONTROL AND RELATED ACTIVITIES	
PASIG-POTRERO RIVER FLOOD CONTROL AND SABO PROJECT PHILIPPINES	
CHECKED BY	DESIGNED BY
DATE	SCALE
SEP 30, 1978	As shown
DRAWING NO.	P.P.F.S. 127
JAPAN INTERNATIONAL COOPERATION AGENCY	

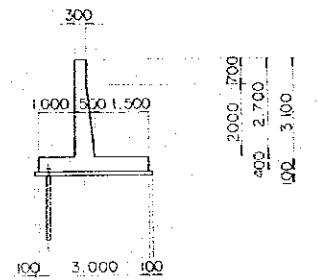
TITLE OF DRAWING
NO.2 DRAINAGE SLUICE
(PLAN)

STA. 1+856

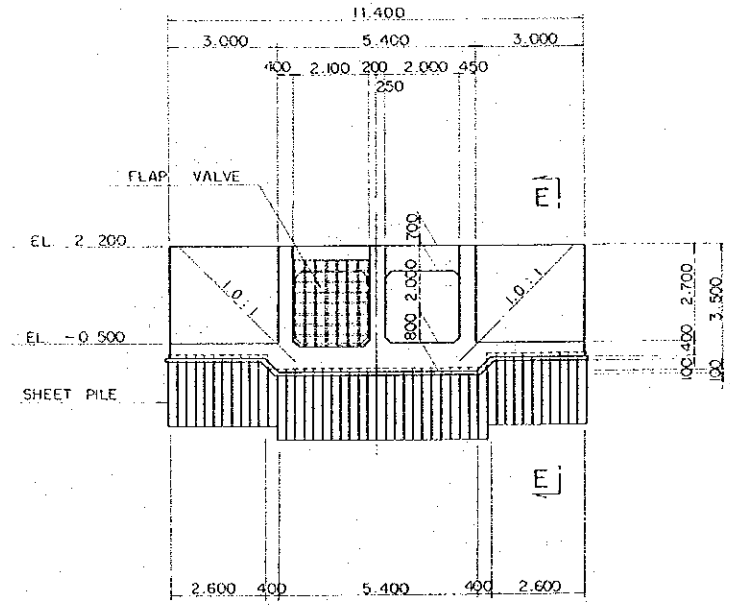
PROFILE SCALE 1:100



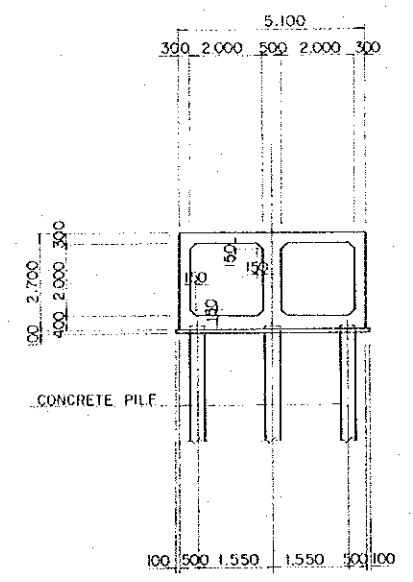
E-E



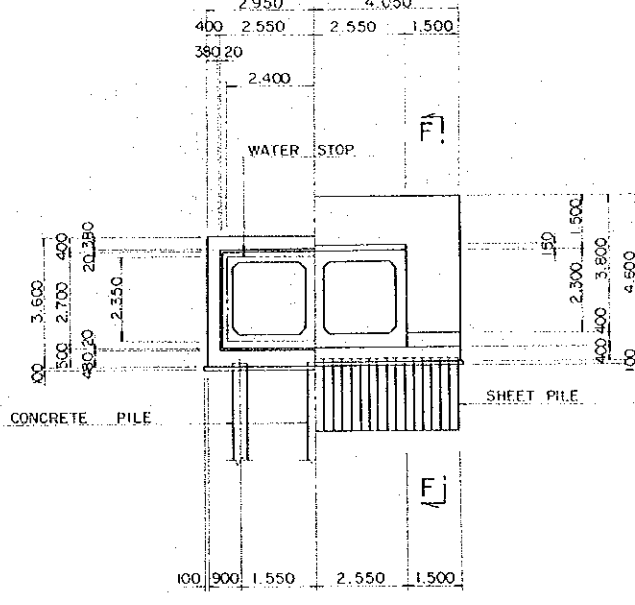
A-A B-B



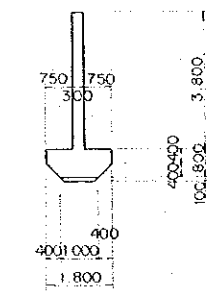
STANDARD SECTION



C-C D-D



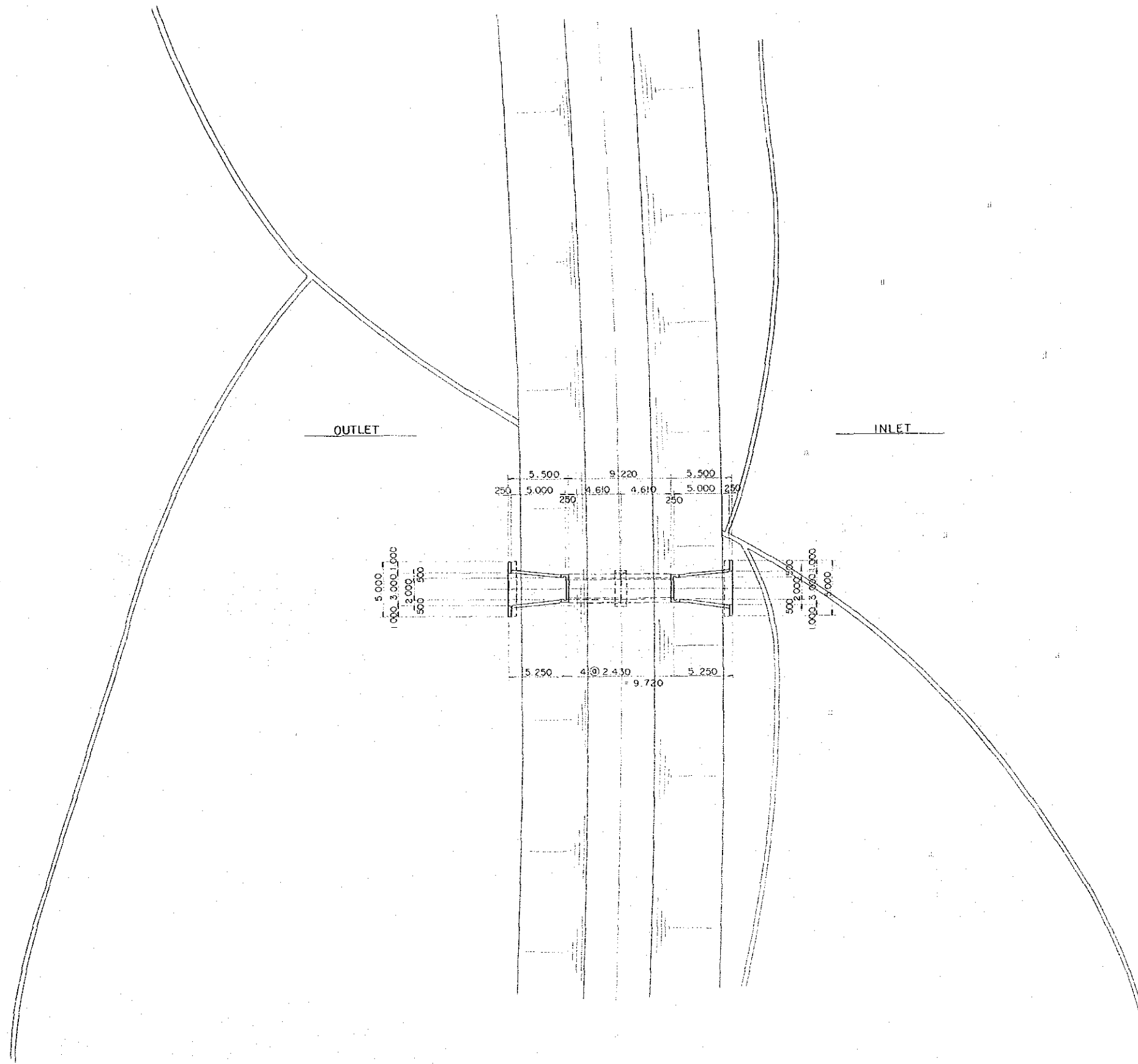
F-F



<p>DPWTC TASK FORCE FOR FLOOD CONTROL AND RELATED ACTIVITIES</p>	
<p>PASIG-POTRERO RIVER FLOOD CONTROL AND SABO PROJECT PHILIPPINES</p>	
<p>CHECKED BY: [Signature] DATE: SEP. 30, 1978 DRAWING NO.: P.P.F.S. 128</p>	<p>TITLE OF DRAWING: NO. 2 DRAINAGE SLUICE (PROFILE)</p>
<p>JAPAN INTERNATIONAL COOPERATION AGENCY</p>	

NO.3 DRAINAGE SLUICE (STA.7+470)

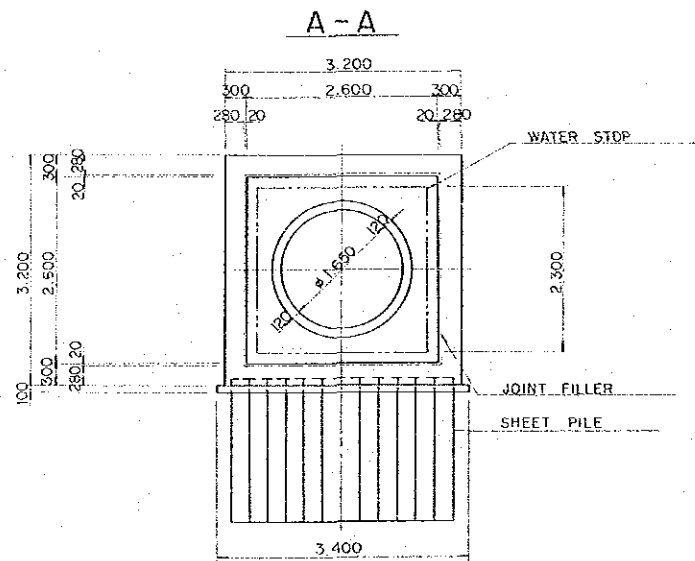
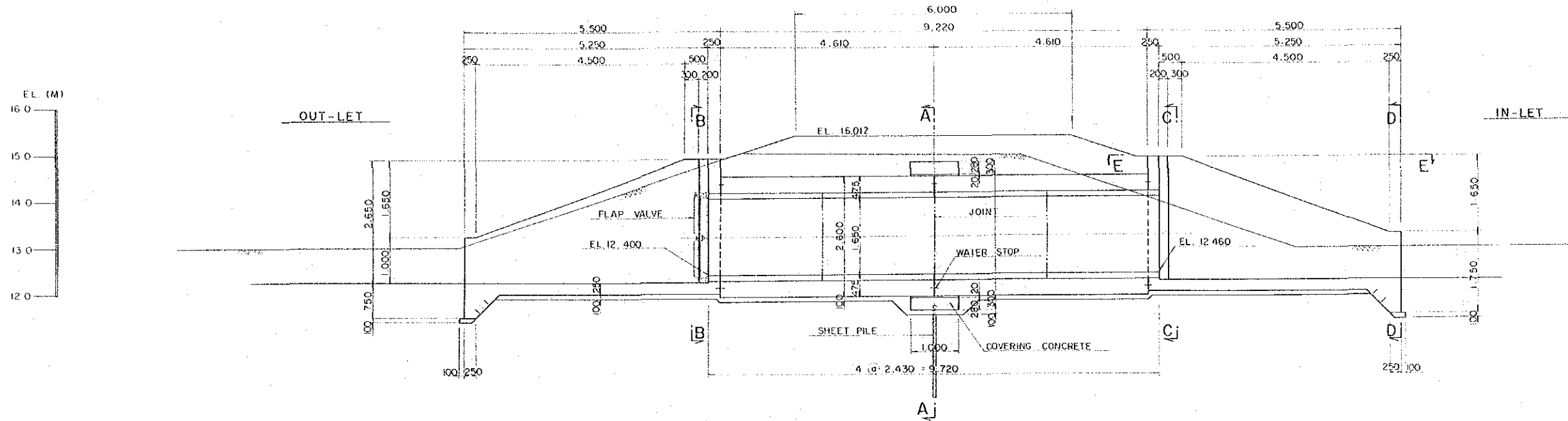
PLAN SCALE 1:200



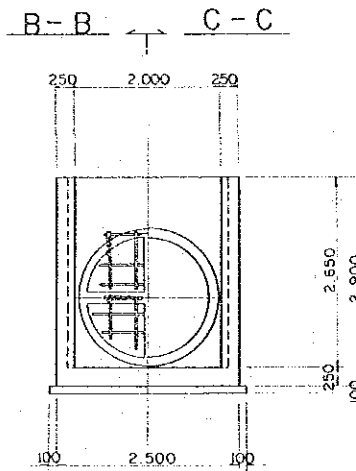
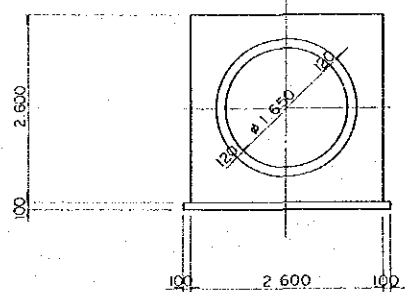
DPWTC			
TASK FORCE FOR FLOOD CONTROL AND RELATED ACTIVITIES			
PASIG-POTRERO RIVER FLOOD CONTROL AND SABO PROJECT PHILIPPINES			
CHECKED BY	DESIGNED BY	DRAWN BY	TITLE OF DRAWING
DATE	SCALE		NO.3 DRAINAGE SLUICE (PLAN)
SEP. 30, 1978	As shown		
DRAWING NO. P.P.F.S. 129			JAPAN INTERNATIONAL COOPERATION AGENCY

STA. 7+470

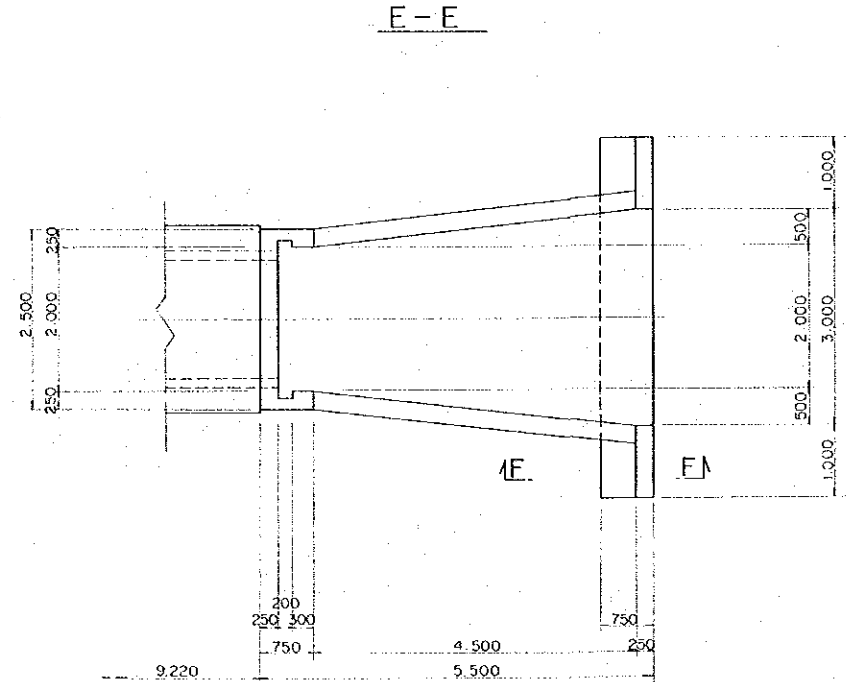
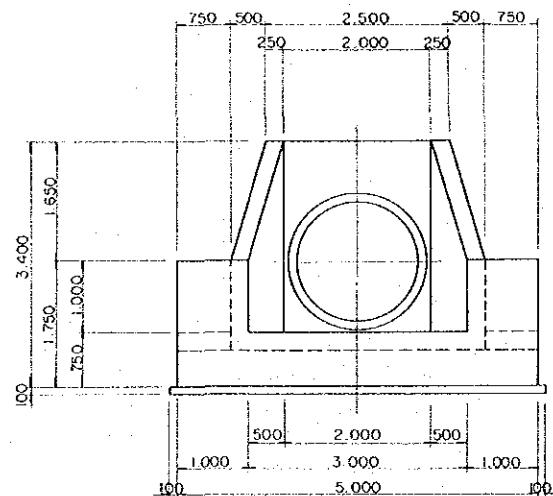
PROFILE SCALE 1:50



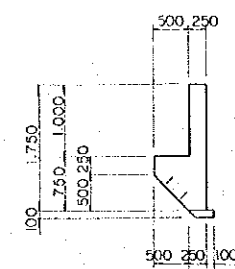
STANDARD SECTION



D-D



F-F



DPWTC		TASK FORCE FOR FLOOD CONTROL AND RELATED ACTIVITIES	
PASIG-POTRERO RIVER FLOOD CONTROL AND SABO PROJECT PHILIPPINES			
CHECKED BY	DESIGNED BY	DATE	TITLE OF DRAWING
		SEP. 30, 1978	NO.3 DRAINAGE SLUICE (PROFILE)
DRAWING NO. P.P.F.S. 130			JAPAN INTERNATIONAL COOPERATION AGENCY

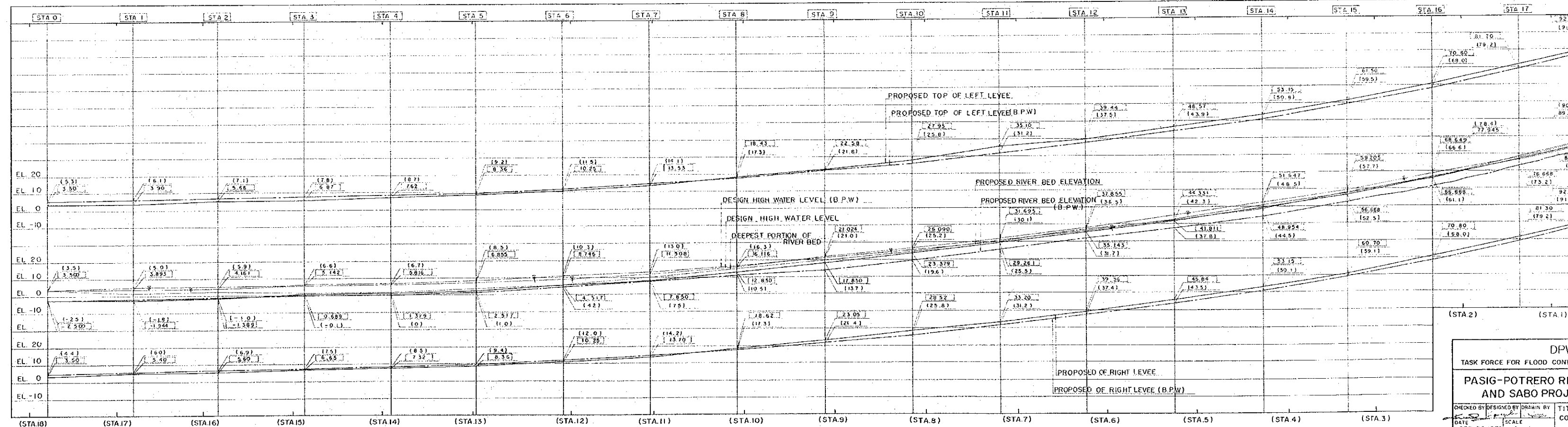

COMPARISON OF B.P.W.'s & PROPOSED SCHEMES ON THE RIVER PLAN AND PROFILE (2-1)

PLAN



PROFILE

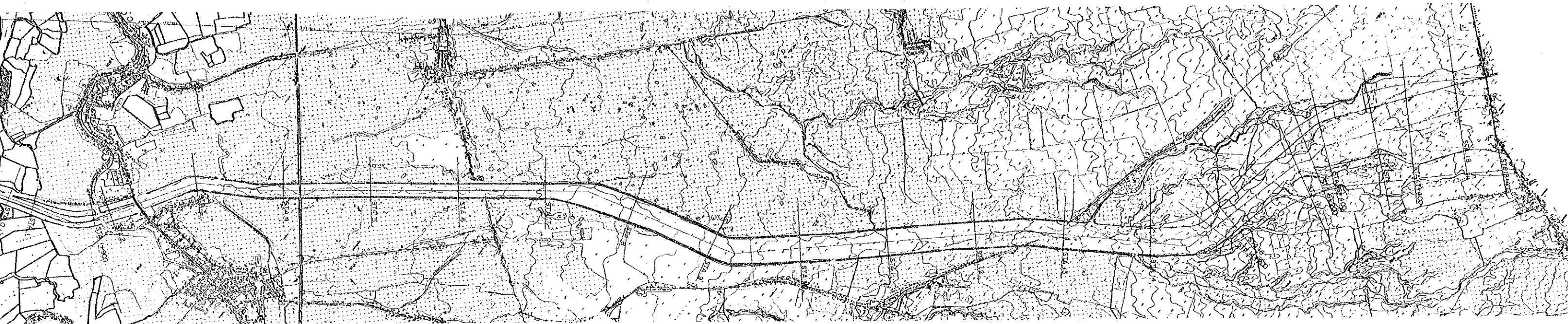
NOTE: ——— (B.P.W.) (EL)
 ——— PROPOSED EL



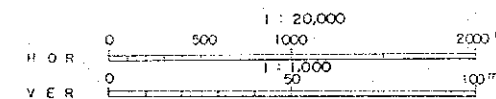

DPV
 TASK FORCE FOR FLOOD CONTROL
 PASIG-POTRERO RIVER
 AND SABO PROJECT
 CHECKED BY: [Signature] DESIGNED BY: [Signature] DRAWN BY: [Signature]
 DATE: SEP 30, 1978 SCALE: As shown
 DRAWING NO: P.F.S. 131
 JAPAN INTERNATIONAL ENGINEERING & CONSTRUCTION CO., LTD.

COMPARISON OF B.P.W.'s & PROPOSED SCHEMES ON THE RIVER PLAN AND PROFILE (2-1)

PLAN



PROFILE



DPWTC
TASK FORCE FOR FLOOD CONTROL AND RELATED ACTIVITIES

PASIG-POTRERO RIVER FLOOD CONTROL
AND SABO PROJECT PHILIPPINES

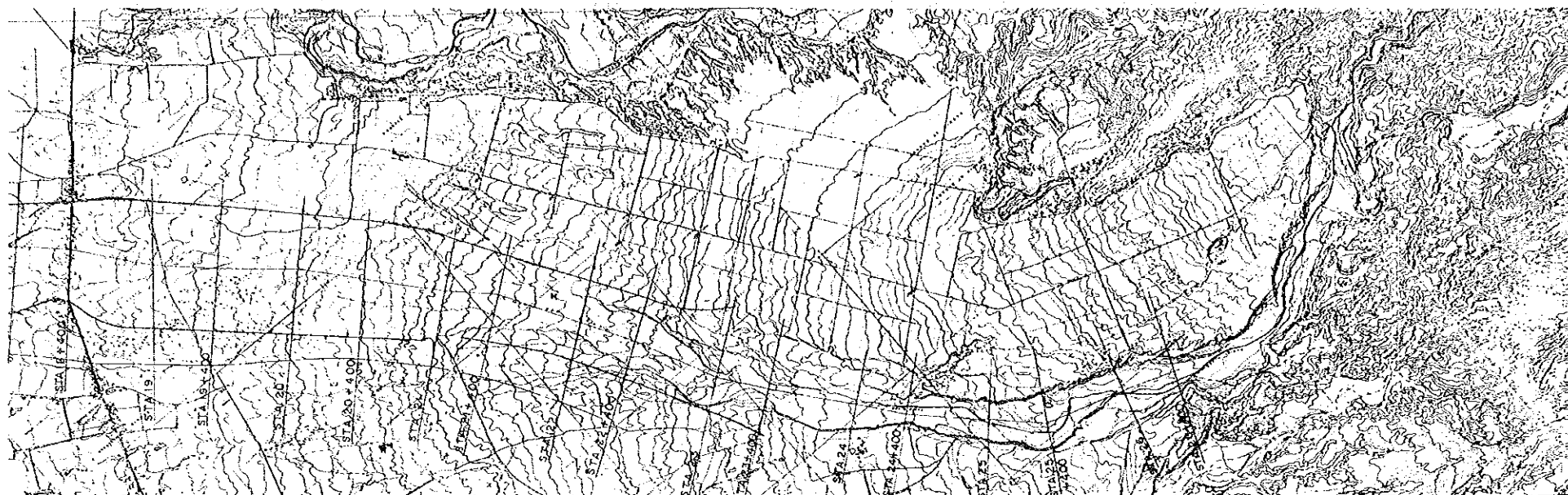
CHECKED BY: [Signature] DESIGNED BY: [Signature] DRAWN BY: [Signature]
DATE: SEP 30, 1978 SCALE: As shown
DRAWING NO. P.P.F.S. 131

TITLE OF DRAWING
COMPARISON OF B.P.W.'S
& PROPOSED SCHEMES
ON THE RIVER
PLAN AND PROFILE (2-1)

JAPAN INTERNATIONAL COOPERATION AGENCY

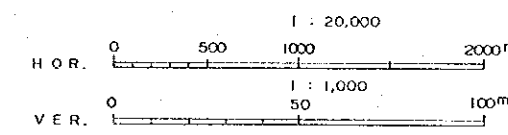
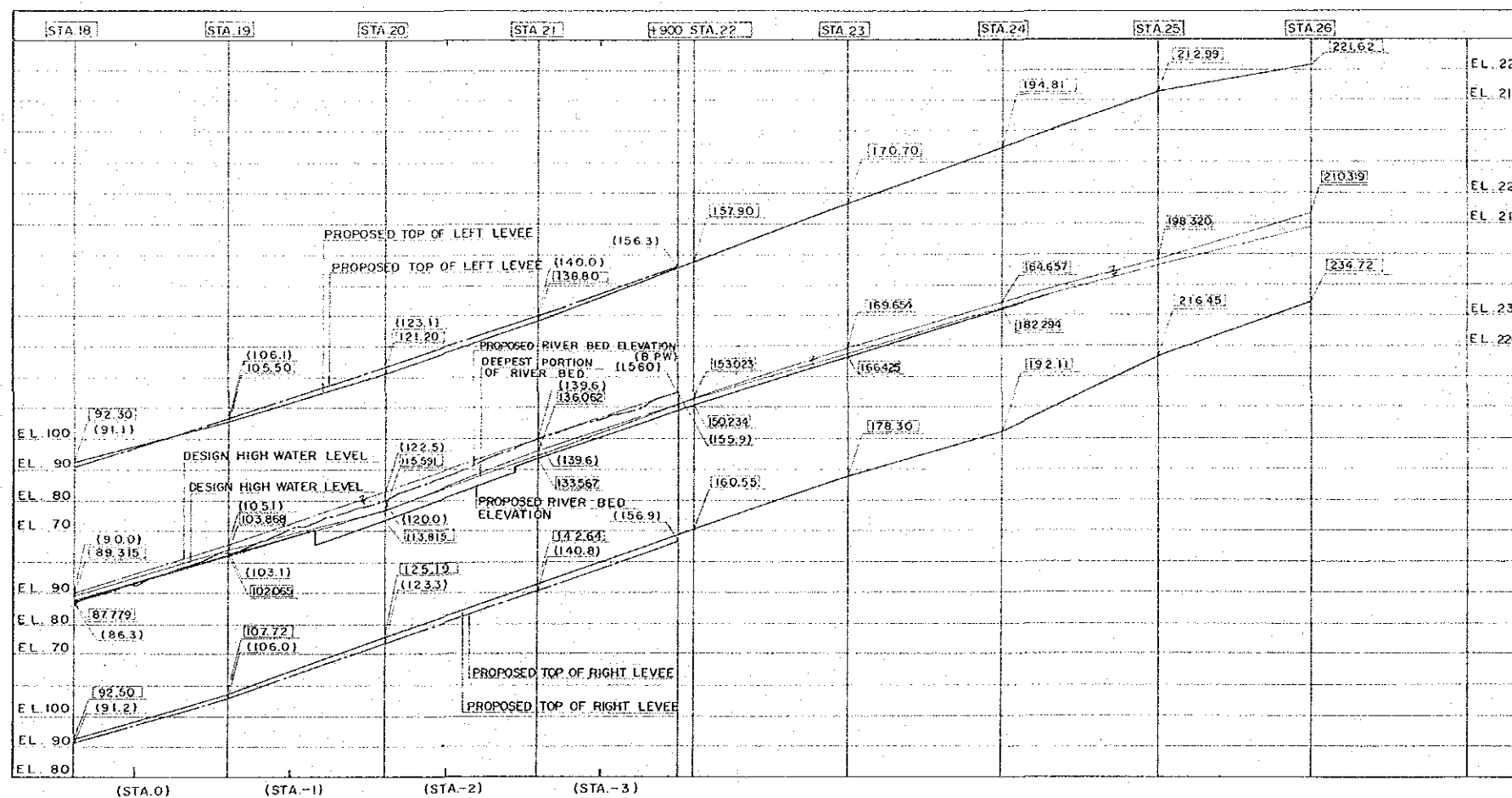
COMPARISON OF B.P.W.'s & PROPOSED SCHEMES ON THE RIVER PLAN AND PROFILE (2-2)

PLAN



NOTE: --- (B. P. W) (EL.)
 ——— PROPOSED EL.

PROFILE



DPWTC	
TASK FORCE FOR FLOOD CONTROL AND RELATED ACTIVITIES	
PASIG-POTRERO RIVER FLOOD CONTROL AND SABO PROJECT PHILIPPINES	
CHECKED BY DATE DRAWING NO.	TITLE OF DRAWING COMPARISON OF B.P.W.'s & PROPOSED SCHEMES ON THE RIVER PLAN AND PROFILE(2-2)
DESIGNED BY SCALE PPFS 132	JAPAN INTERNATIONAL COOPERATION AGENCY