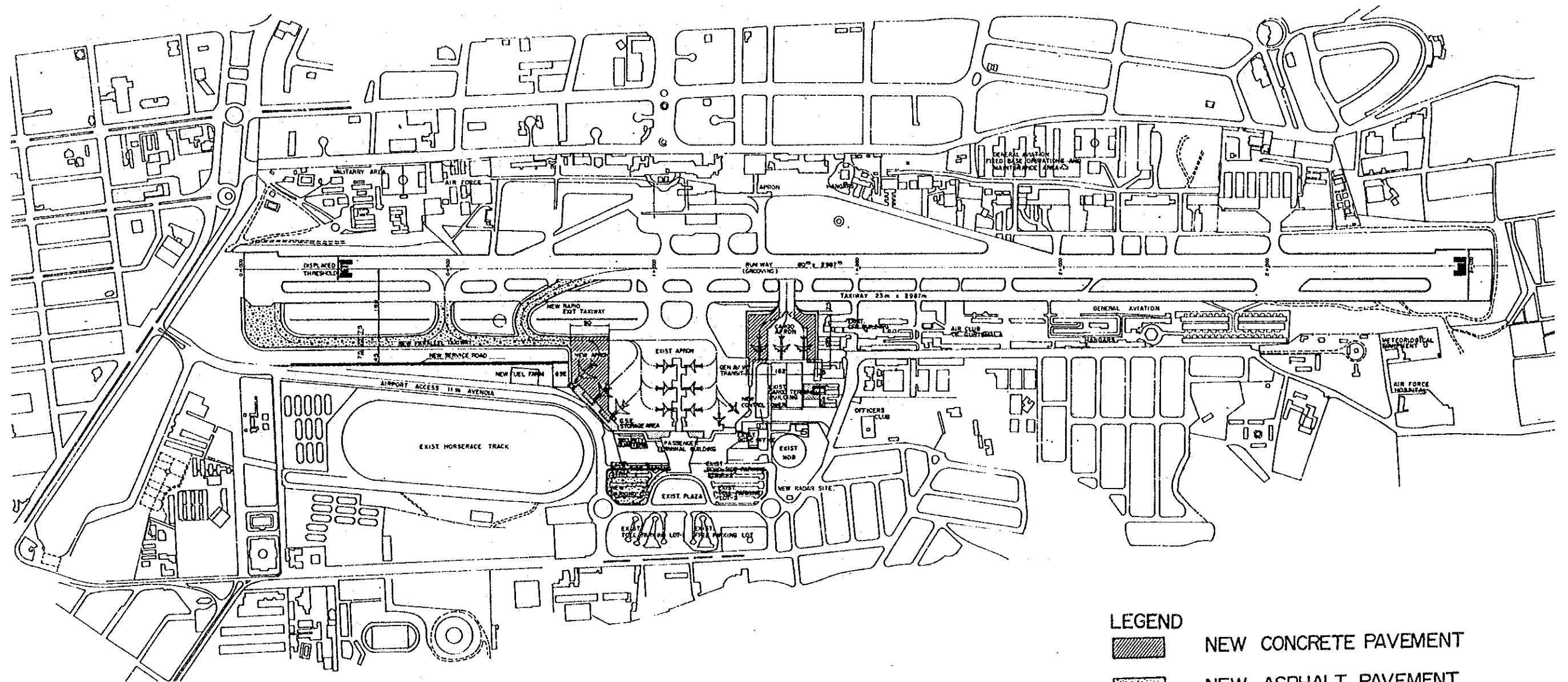





DIBUJOS

Lista de los Dibujos

			<u>Página</u>
Dibujo	5-1	Disposición General del Aeródromo-----	D-1
	5-2	Calles de Rodaje y Sus Pavimentos-----	D-2
	5-3	Sistema de Drenaje-----	D-3
	5-4	Disposición General de la Terminal-----	D-4
	5-5	Piso 3 y 4 de la Terminal-----	D-5
	5-6	Piso 2 de la Terminal-----	D-6
	5-7	Piso 1 de la Terminal-----	D-7
	5-8	Elevaciones de la Terminal-----	D-8
	5-9	Torre de Control-----	D-9
	5-10	Plano de Radar ASR/SSR-----	D-10
	5-11	Plano de Iluminaciones-----	D-11
Dibujo	7-1	Disposición General del Aeródromo-----	D-12
	7-2	Disposición General de la Terminal-----	D-13
	7-3	Piso 2 de la Terminal-----	D-14
	7-4	Piso 1 de la Terminal-----	D-15
	7-5	Sección Esquemática de la Terminal-----	D-16
	7-6	Terminal de Carga-----	D-17
	7-7	Taller de Mantenimiento y Terminal de Aviación General-----	D-18
	7-8	Edificio de CFR-----	D-19
	7-9	Plano de Iluminaciones-----	D-20
Dibujo	10-1	Disposición General, Santa Elena - Corto Plazo-----	D-21
	10-2	Terminal de Pasajeros, Santa Elena-----	D-22
	10-3	Edificio de CFR, Santa Elena-----	D-23
Dibujo	12-1	Disposición General, Santa Elena - Largo Plazo-----	D-24
	12-2	Terminal de Pasajeros, Santa Elena - Largo Plazo-----	D-25
	12-3	Torre de Control, Santa Elena-----	D-26
	12-4	Plano de Iluminaciones, Santa Elena-----	D-27



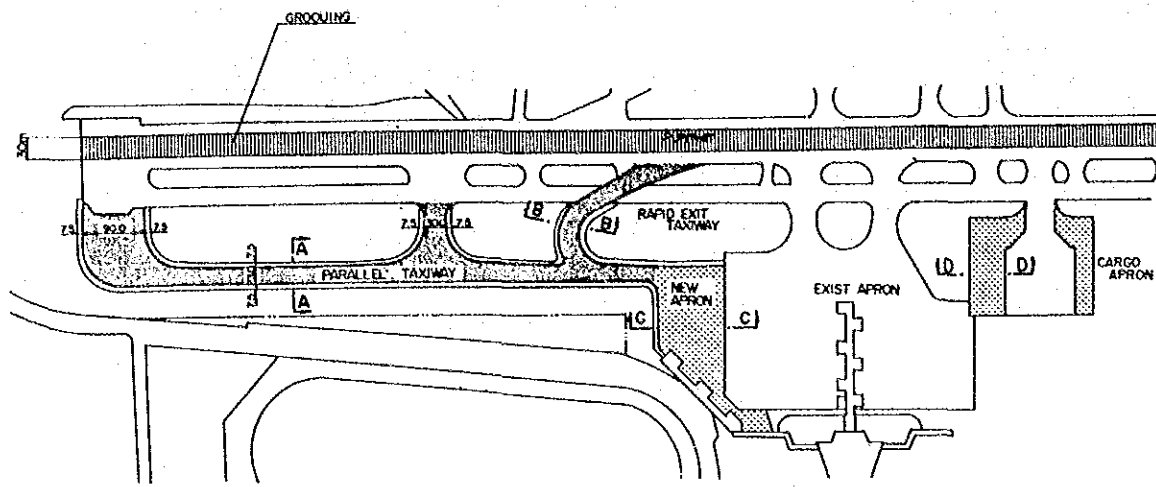
LEGEND

-  NEW CONCRETE PAVEMENT
-  NEW ASPHALT PAVEMENT
-  NEW BUILDING

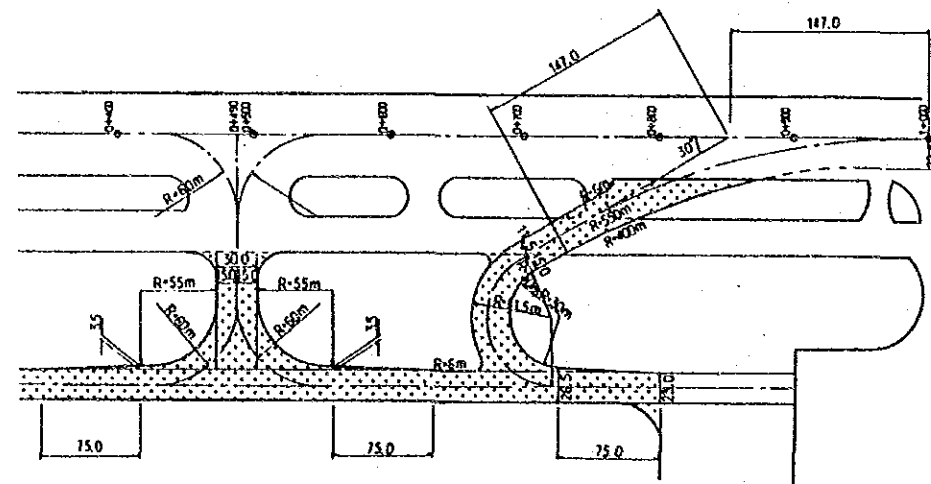


SCALE

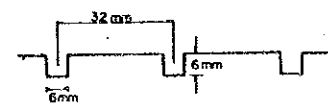
MINISTERIO DE COMUNICACIONES TRANSPORTE Y OBRAS PUBLICAS DIRECCION GENERAL DE AERONAUTICA CIVIL	LA AURORA AIRPORT SHORT TERM PLAN YEAR 1995	DRAWING NO.
DEVELOPMENT PROJECT OF LA AURORA AND SANTA ELENA AIRPORTS JAPAN INTERNATIONAL COOPERATION AGENCY	DISPOSICION GENERAL DEL AERODROMO	5 - 1




TAXIWAY LAYOUT PLAN



ALIGNMENT OF EXIT TAXIWAY

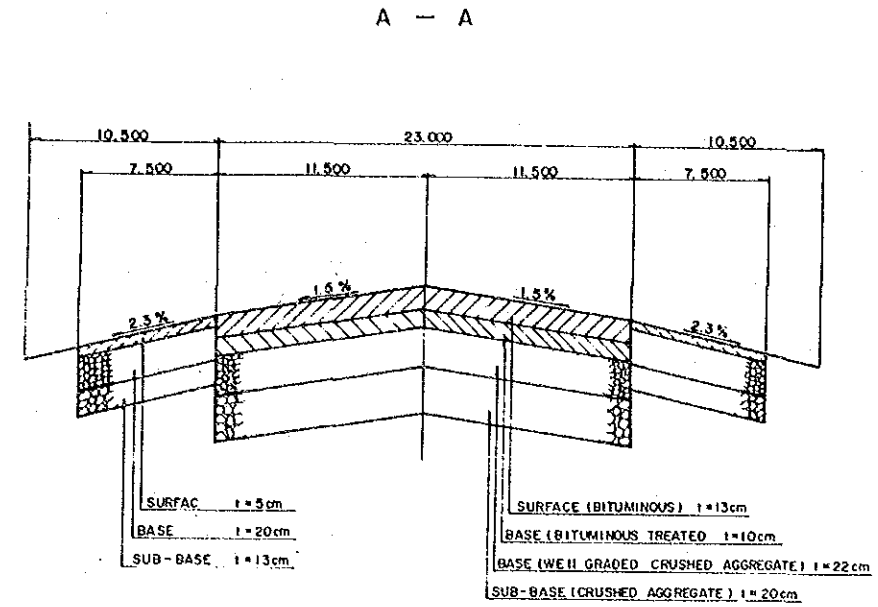


PROFILE OF RUNWAY GROOVING

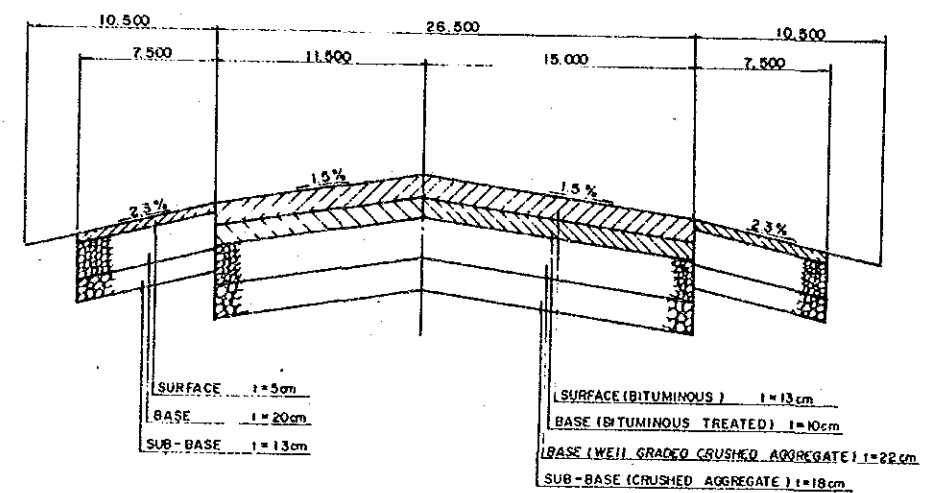


SURFACE (CEMENT CONCRETE) 1=30cm
 BASE (CEMENT TREATED) 1=17cm
 SUB-BASE (CRUSHED AGGREGATE) 1=20cm

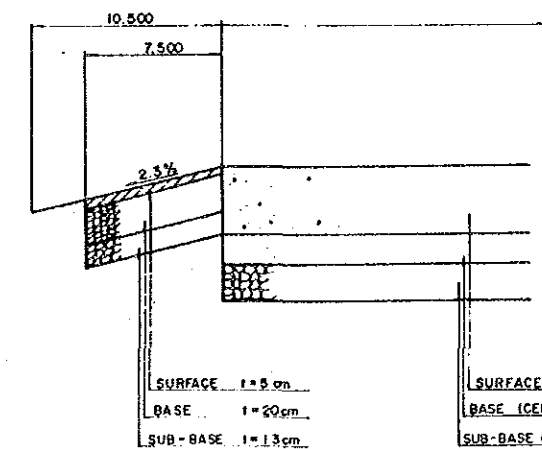
D - D



A - A

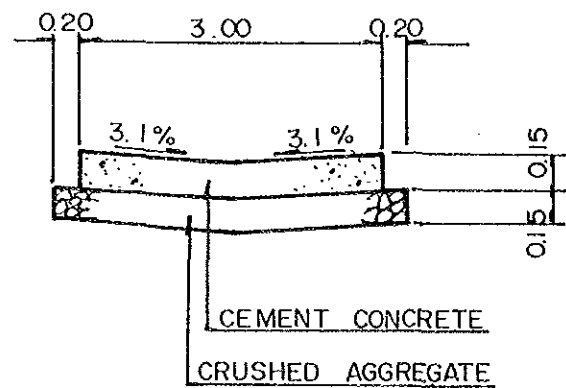
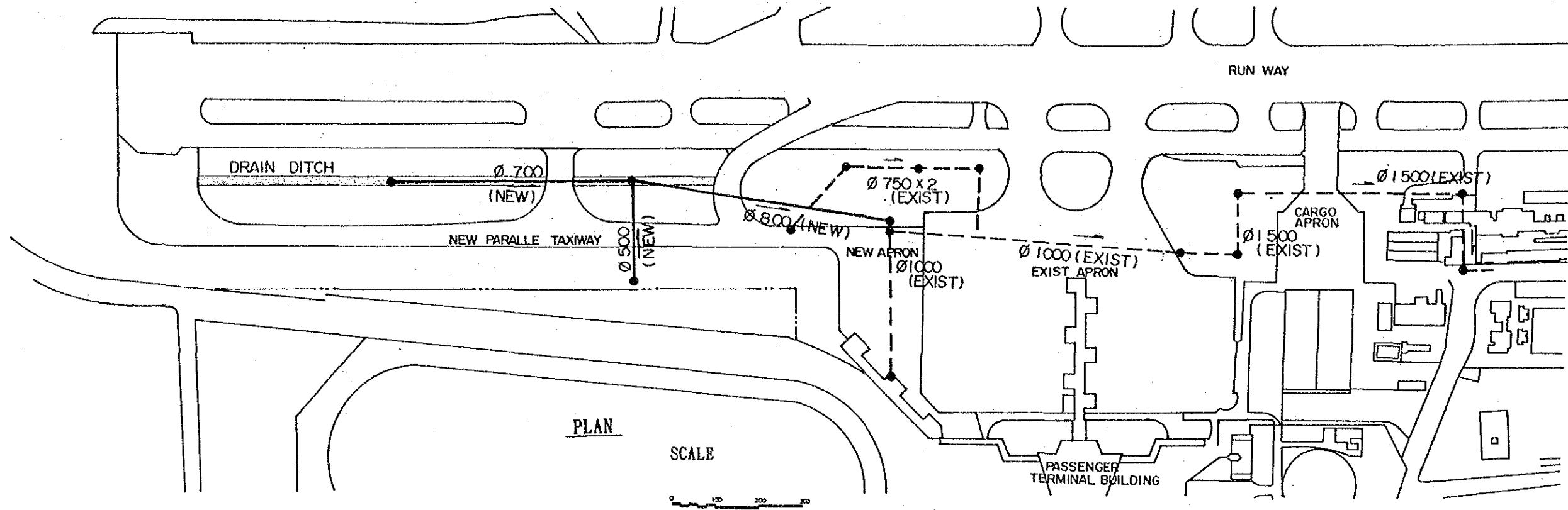


B - B

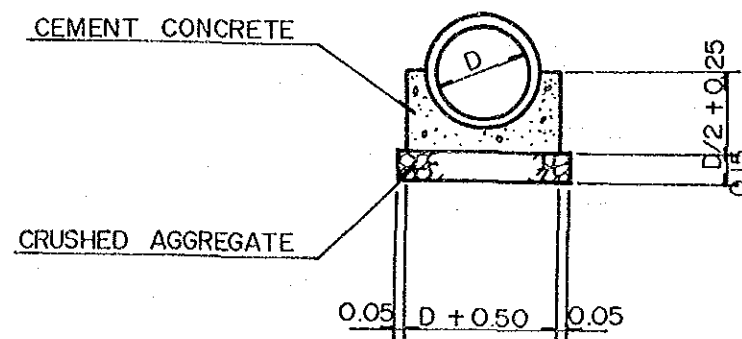


C - C

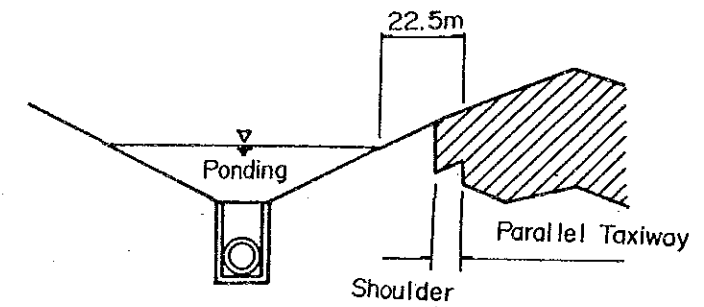
MINISTERIO DE COMUNICACIONES TRANSPORTE Y OBRAS PUBLICAS DIRECCION GENERAL DE AERONAUTICA CIVIL	LA AURORA AIRPORT SHORT TERM PLAN YEAR 1995	DRAWING NO.
DEVELOPMENT PROJECT OF LA AURORA AND SANTA ELENA AIRPORTS	CALLES DE RODAJE Y SUS PAVIMENTOS	5 - 2
JAPAN INTERNATIONAL COOPERATION AGENCY		



(a) DRAIN DITCH

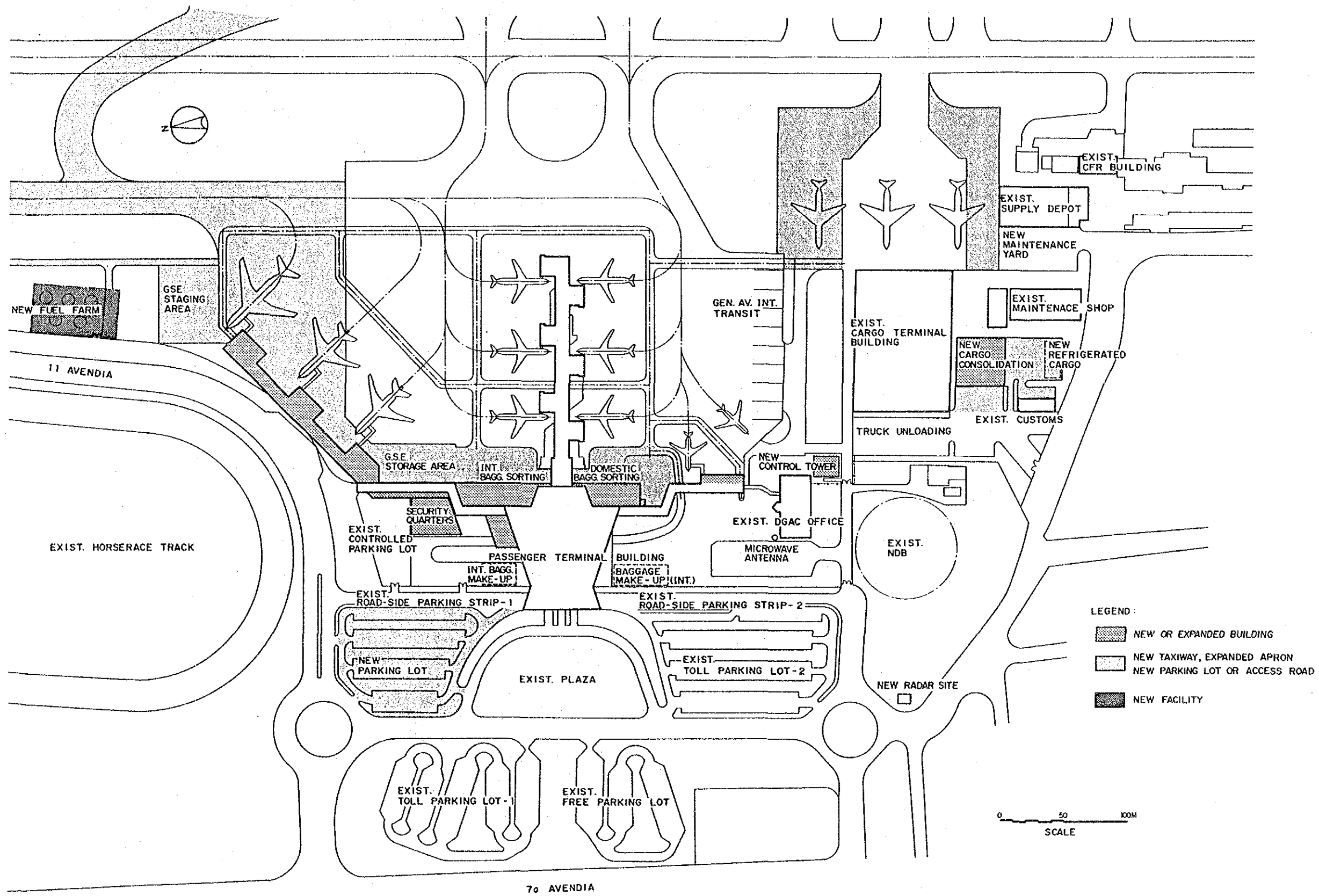


(b) CONCRETE PIPE

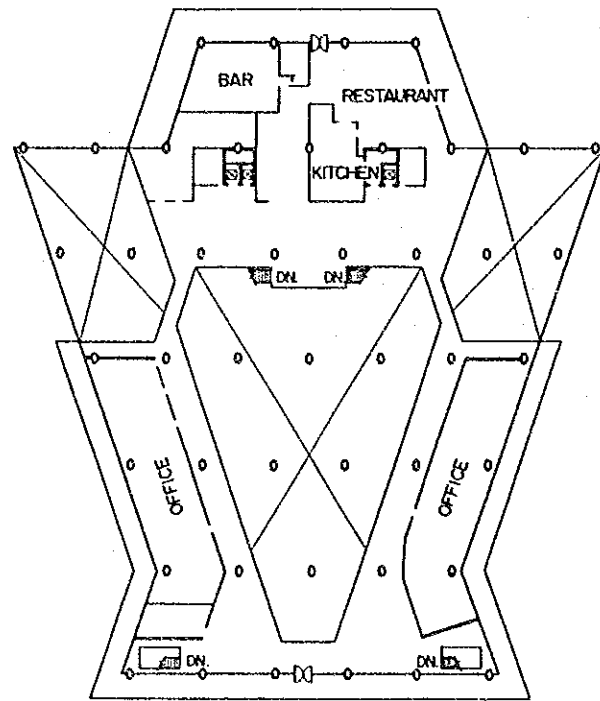
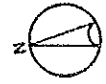


(c) TYPICAL SECTION OF REPARDING BASIN

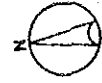
MINISTERIO DE COMUNICACIONES TRANSPORTE Y OBRAS PUBLICAS DIRECCION GENERAL DE AERONAUTICA CIVIL	LA AURORA AIRPORT SHORT TERM PLAN YEAR 1995	DRAWING NO.
DEVELOPMENT PROJECT OF LA AURORA AND SANTA ELENA AIRPORTS	SISTEMA DE DRENAJE	5 - 3
JAPAN INTERNATIONAL COOPERATION AGENCY		



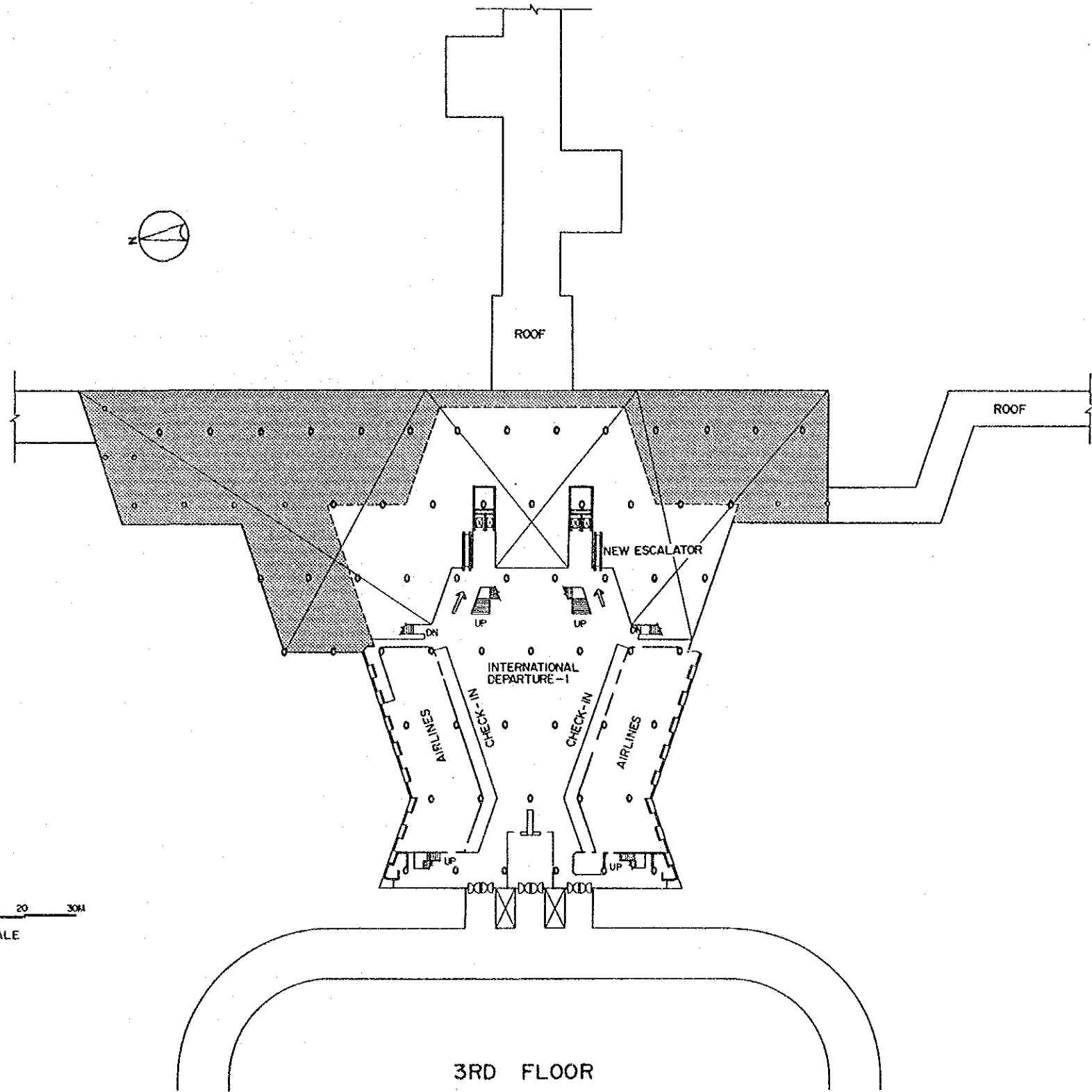
MINISTERIO DE COMUNICACIONES TRANSPORTE Y OBRAS PUBLICAS DIRECCION GENERAL DE AERONAUTICA CIVIL	LA AURORA AIRPORT SHORT TERM PLAN YEAR 1995	DRAWING NO.
DEVELOPMENT PROJECT OF LA AURORA AND SANTA ELENA AIRPORTS	DISPOSICION GENERAL DE LA TERMINAL	5 - 4
JAPAN INTERNATIONAL COOPERATION AGENCY		



4TH FLOOR

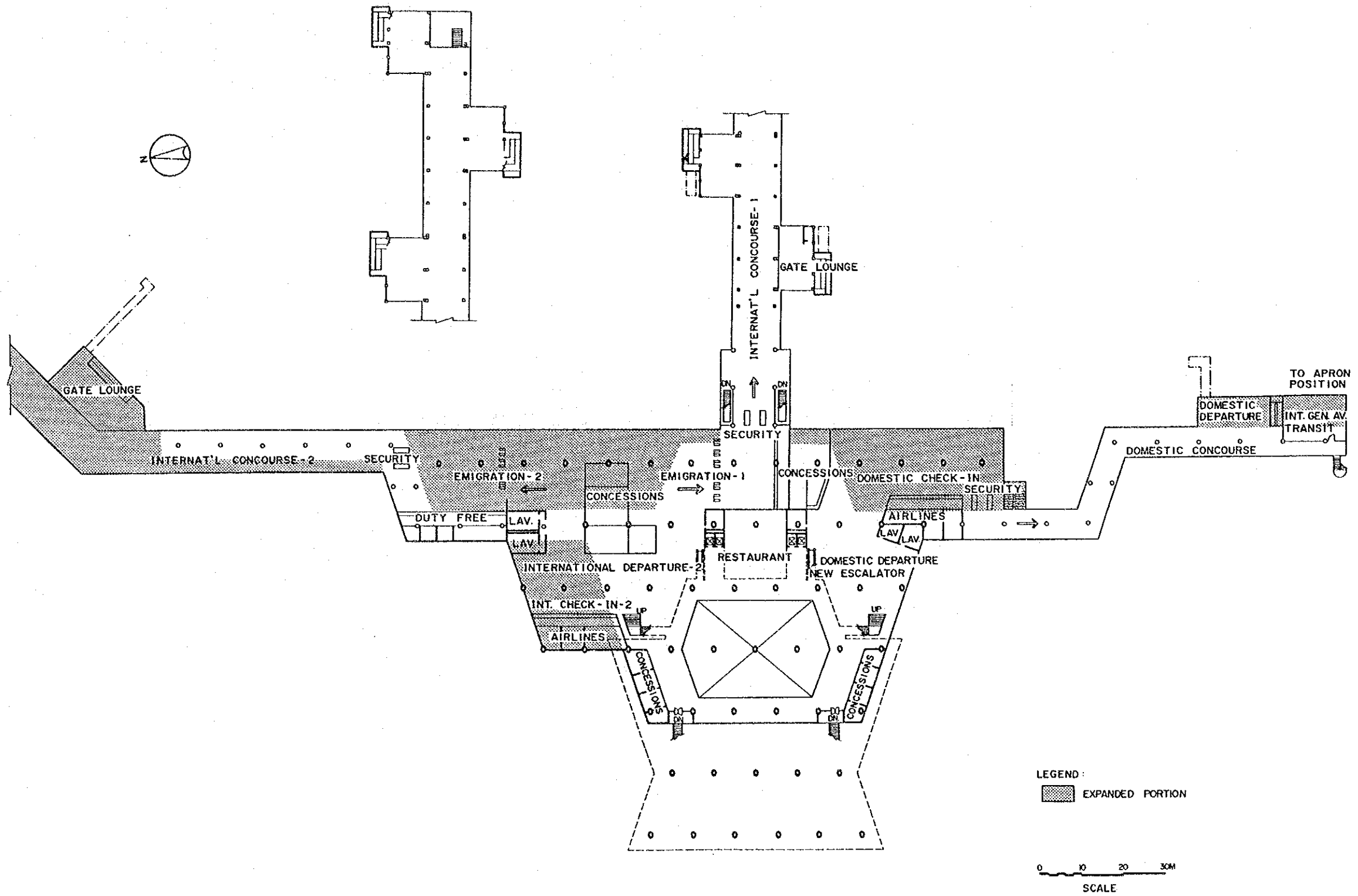


0 10 20 30M
SCALE

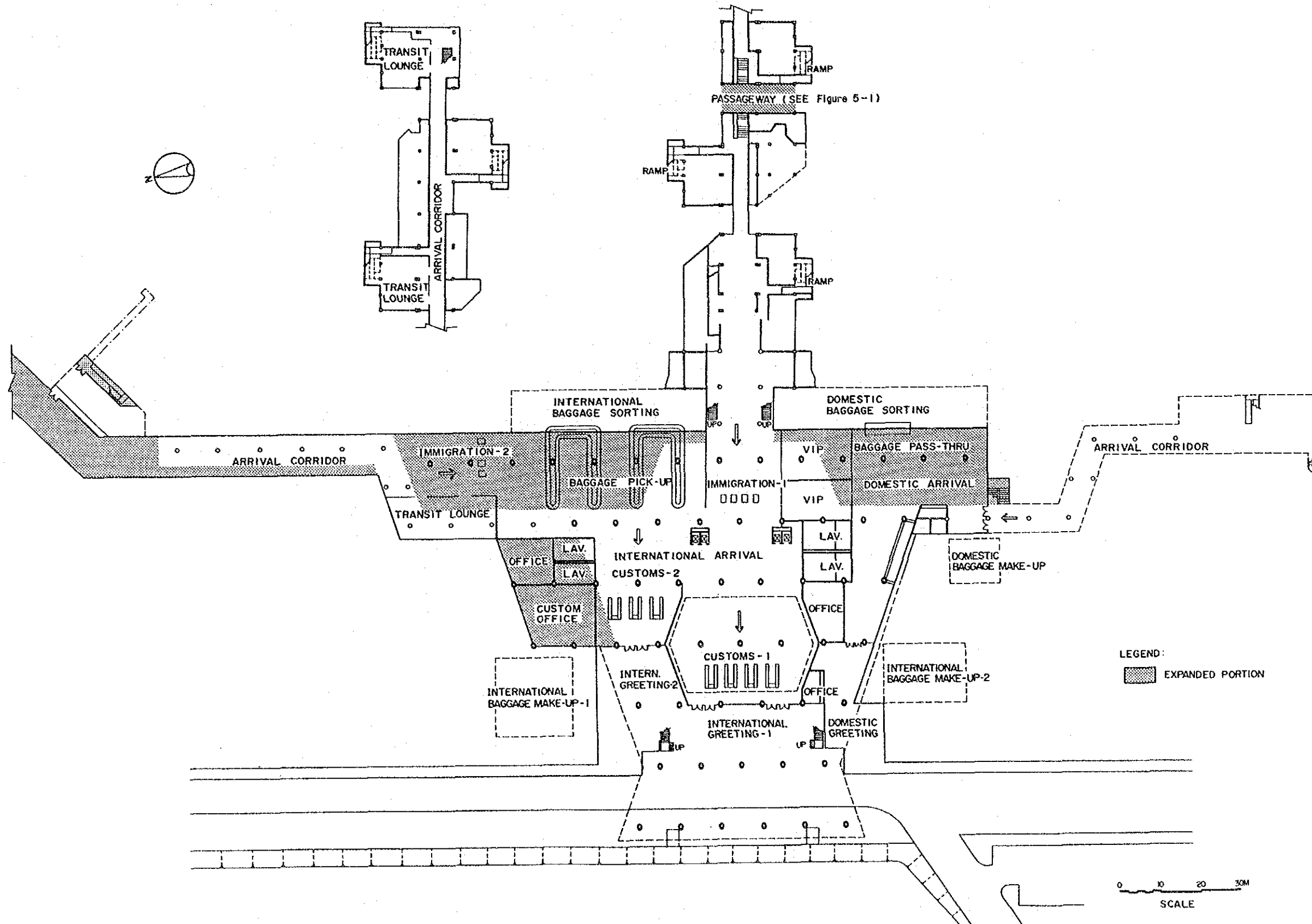


3RD FLOOR

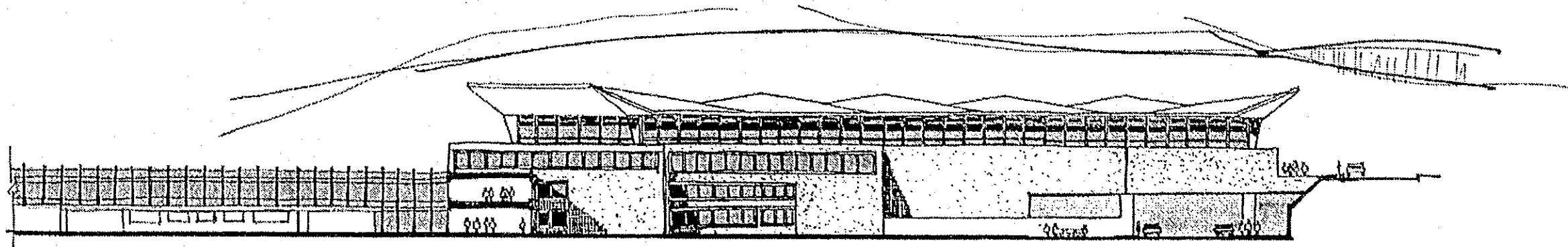
MINISTERIO DE COMUNICACIONES TRANSPORTE Y OBRAS PUBLICAS DIRECCION GENERAL DE AERONAUTICA CIVIL	LA AURORA AIRPORT SHORT TERM PLAN YEAR 1995	DRAWING NO.
	DEVELOPMENT PROJECT OF LA AURORA AND SANTA ELENA AIRPORTS JAPAN INTERNATIONAL COOPERATION AGENCY	PISO 3 Y 4 DE LA TERMINAL



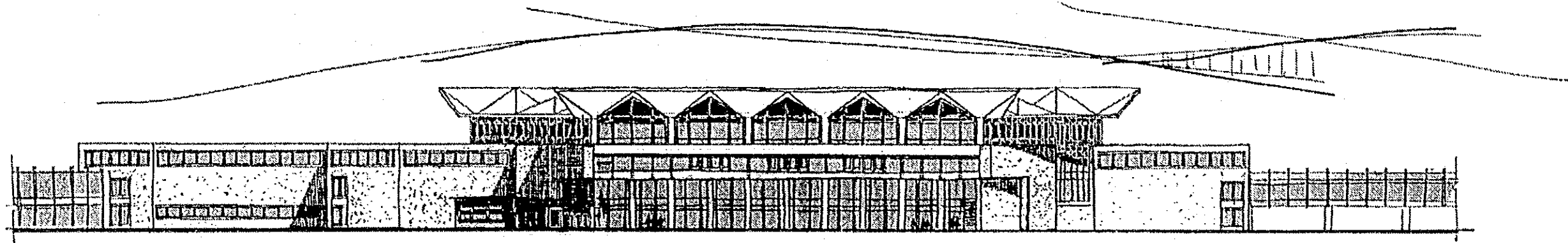
MINISTERIO DE COMUNICACIONES TRANSPORTE Y OBRAS PUBLICAS DIRECCION GENERAL DE AERONAUTICA CIVIL	LA AURORA AIRPORT SHORT TERM PLAN YEAR 1995	DRAWING NO.
DEVELOPMENT PROJECT OF LA AURORA AND SANTA ELENA AIRPORTS	PISO 2 DE LA TERMINAL	5 - 6
JAPAN INTERNATIONAL COOPERATION AGENCY		



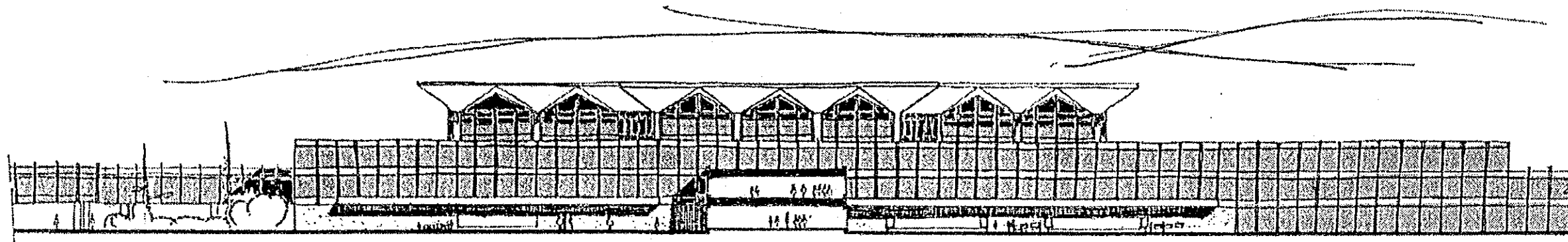
MINISTERIO DE COMUNICACIONES TRANSPORTE Y OBRAS PUBLICAS DIRECCION GENERAL DE AERONAUTICA CIVIL	LA AURORA AIRPORT SHORT TERM PLAN YEAR 1995	DRAWING NO.
DEVELOPMENT PROJECT OF LA AURORA AND SANTA ELENA AIRPORTS	PISO 1 DE LA TERMINAL	5-7
JAPAN INTERNATIONAL COOPERATION AGENCY		



NORTH ELEVATION

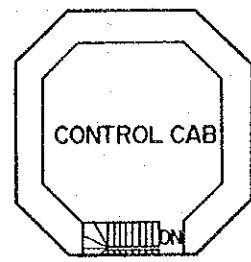


WEST ELEVATION (CUT THRU ENTRANCE)

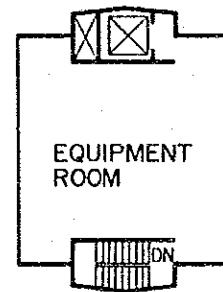


EAST ELEVATION

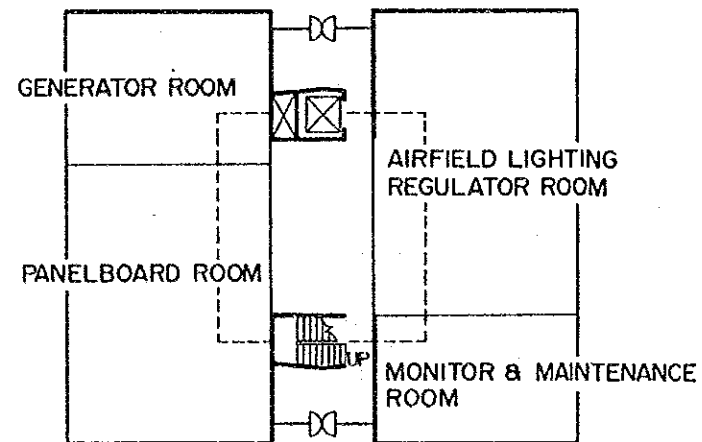
MINISTERIO DE COMUNICACIONES TRANSPORTE Y OBRAS PUBLICAS DIRECCION GENERAL DE AERONAUTICA CIVIL	LA AURORA AIRPORT SHORT TERM PLAN YEAR 1995	DRAWING NO.
DEVELOPMENT PROJECT OF LA AURORA AND SANTA ELENA AIRPORTS JAPAN INTERNATIONAL COOPERATION AGENCY	ELEVACIONES DE LA TERMINAL	5 - 8



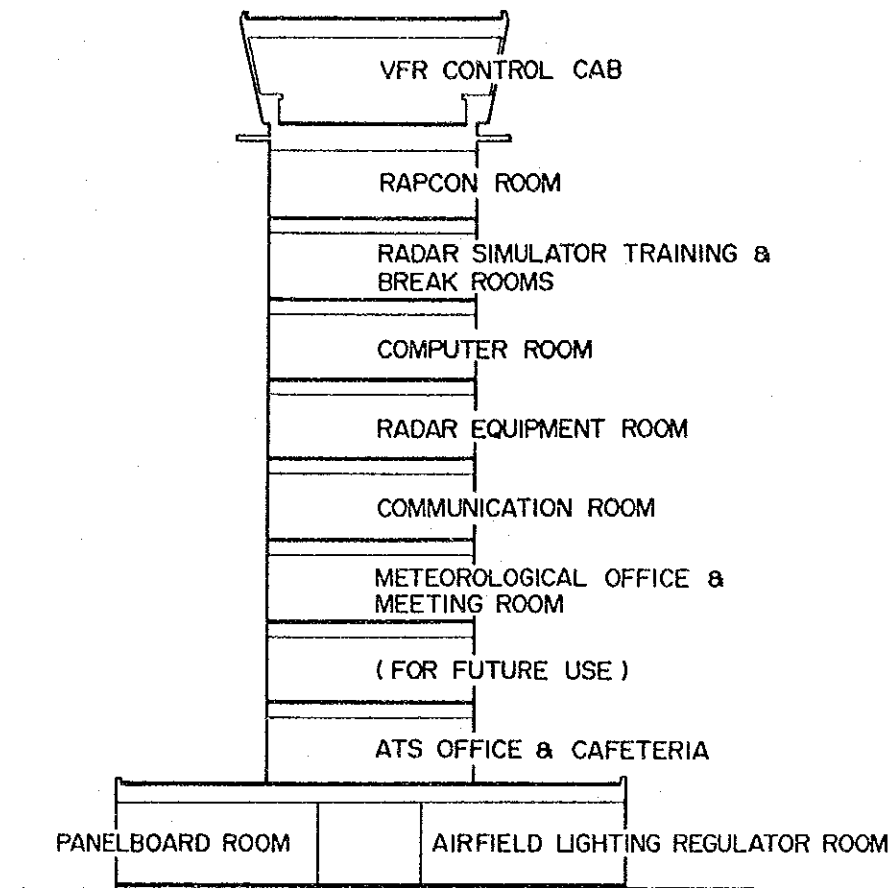
10TH FLOOR



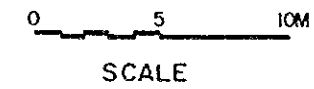
2ND 9TH FLOOR



1ST FLOOR

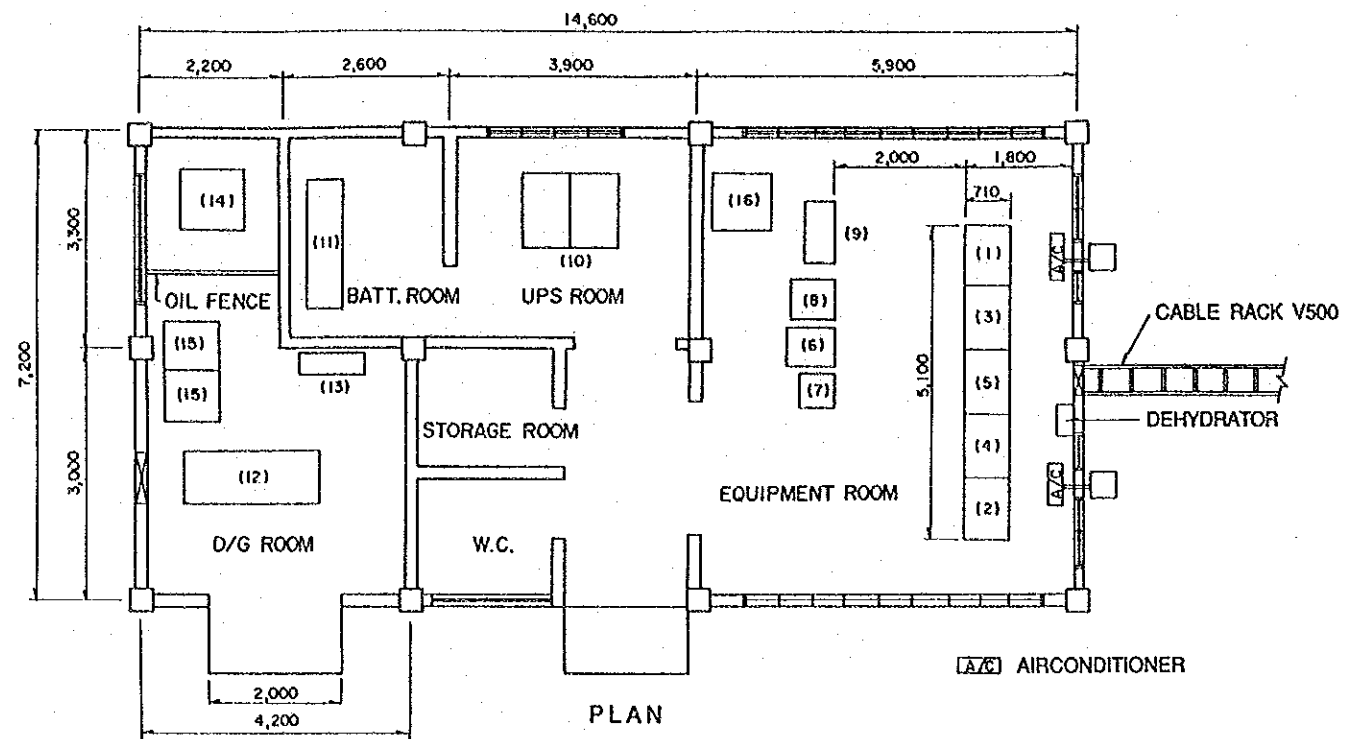


SECTION



CONTROL TOWER

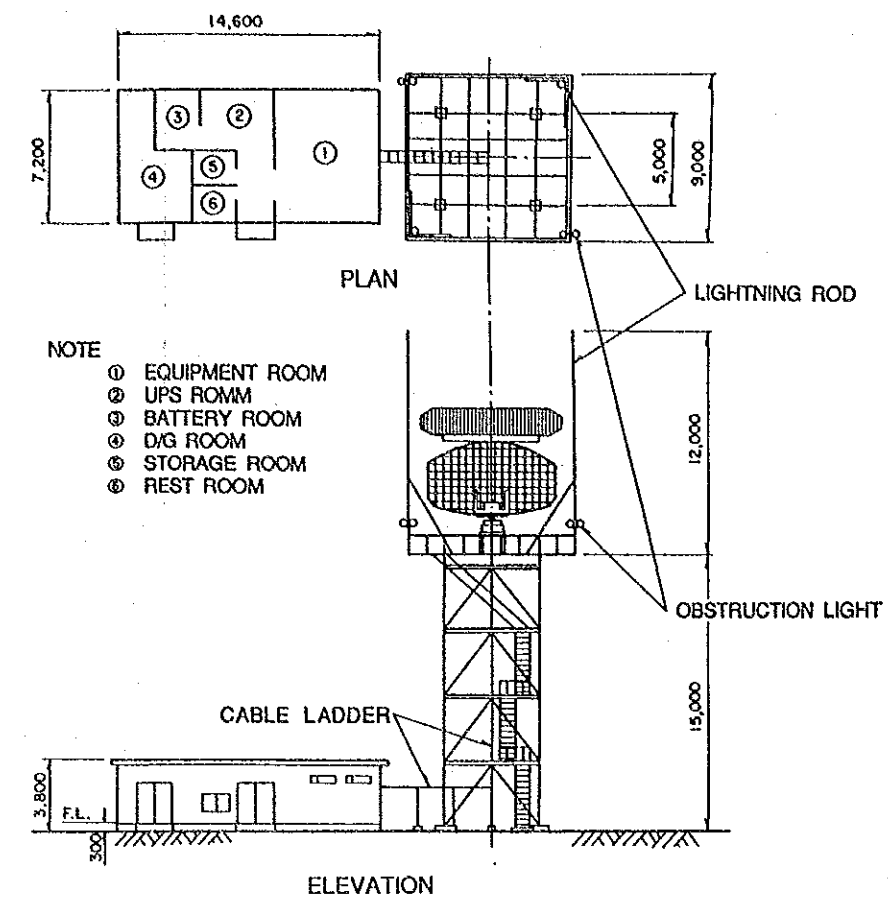
MINISTERIO DE COMUNICACIONES TRANSPORTE Y OBRAS PUBLICAS DIRECCION GENERAL DE AERONAUTICA CIVIL	LA AURORA AIRPORT SHORT TERM PLAN YEAR 1995	DRAWING NO.
DEVELOPMENT PROJECT OF LA AURORA AND SANTA ELENA AIRPORTS	TORRE DE CONTROL	5 - 9
JAPAN INTERNATIONAL COOPERATION AGENCY		



NOTE

- (1) TRANSMITTER CH-A
- (2) TRANSMITTER CH-B
- (3) RECEIVER/SIGNAL PROCESSOR CH-A
- (4) RECEIVER/SIGNAL PROCESSOR CH-B
- (5) LOCAL CONTROL EQUIPMENT
- (6) ASR/SSR EXTRACTOR RACK
- (7) MONITOR DISPLAY
- (8) SSR TRANSMITTER/RECEIVER
- (9) POWER DISTRIBUTION BOARD
- (10) U P S
- (11) BATTERY
- (12) DIESEL ENGINE GENERATOR
- (13) D/G CONTROL PANEL
- (14) DAILY SERVICE FUEL OIL TANK 500L
- (15) TRANSFORMER
- (16) A V R

EQUIPMENT LAYOUT PLAN

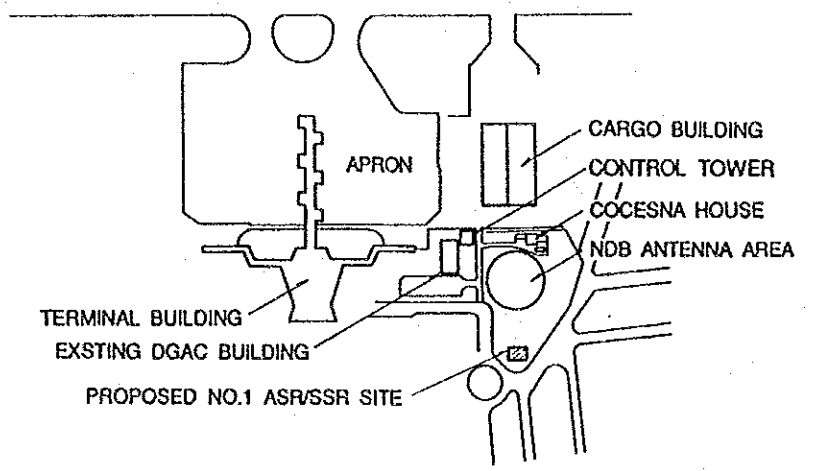
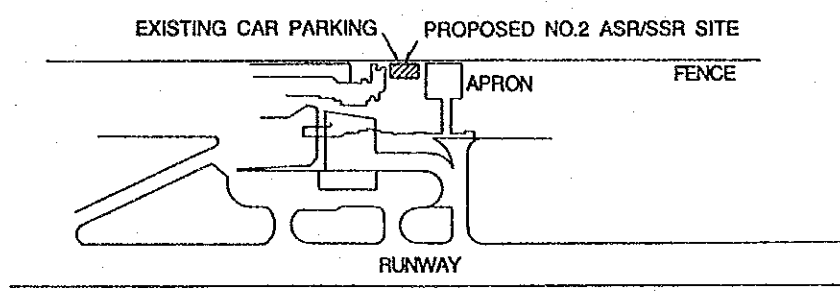


NOTE

- ① EQUIPMENT ROOM
- ② UPS ROOM
- ③ BATTERY ROOM
- ④ D/G ROOM
- ⑤ STORAGE ROOM
- ⑥ REST ROOM

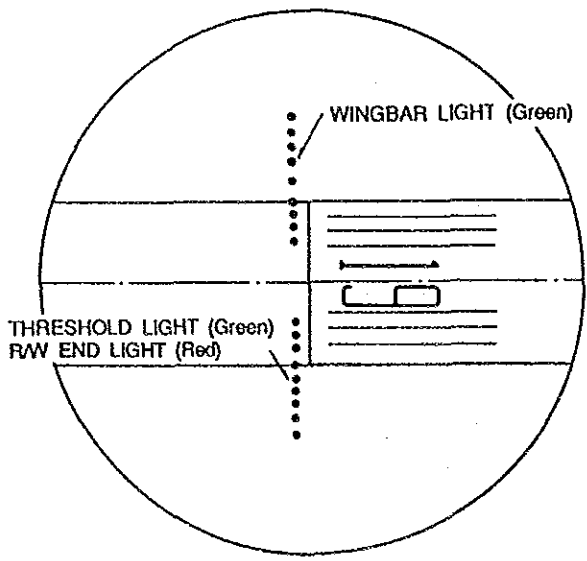
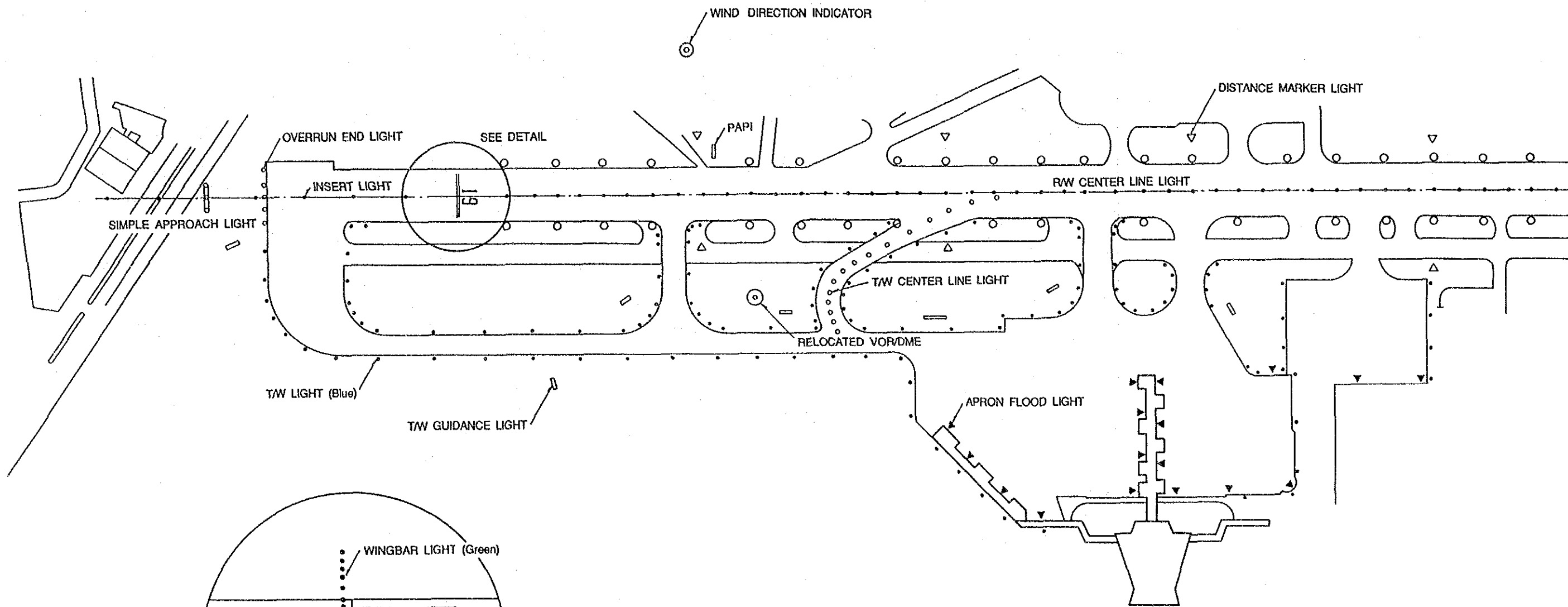
ELEVATION

KEY PLAN



PROPOSED SITE

MINISTERIO DE COMUNICACIONES TRANSPORTE Y OBRAS PUBLICAS DIRECCION GENERAL DE AERONAUTICA CIVIL	LA AURORA AIRPORT SHORT TERM PLAN YEAR 1995	DRAWING NO.
DEVELOPMENT PROJECT OF LA AURORA AND SANTA ELENA AIRPORTS	PLANO DE RADAR ASR/SSR	5 - 10
JAPAN INTERNATIONAL COOPERATION AGENCY		

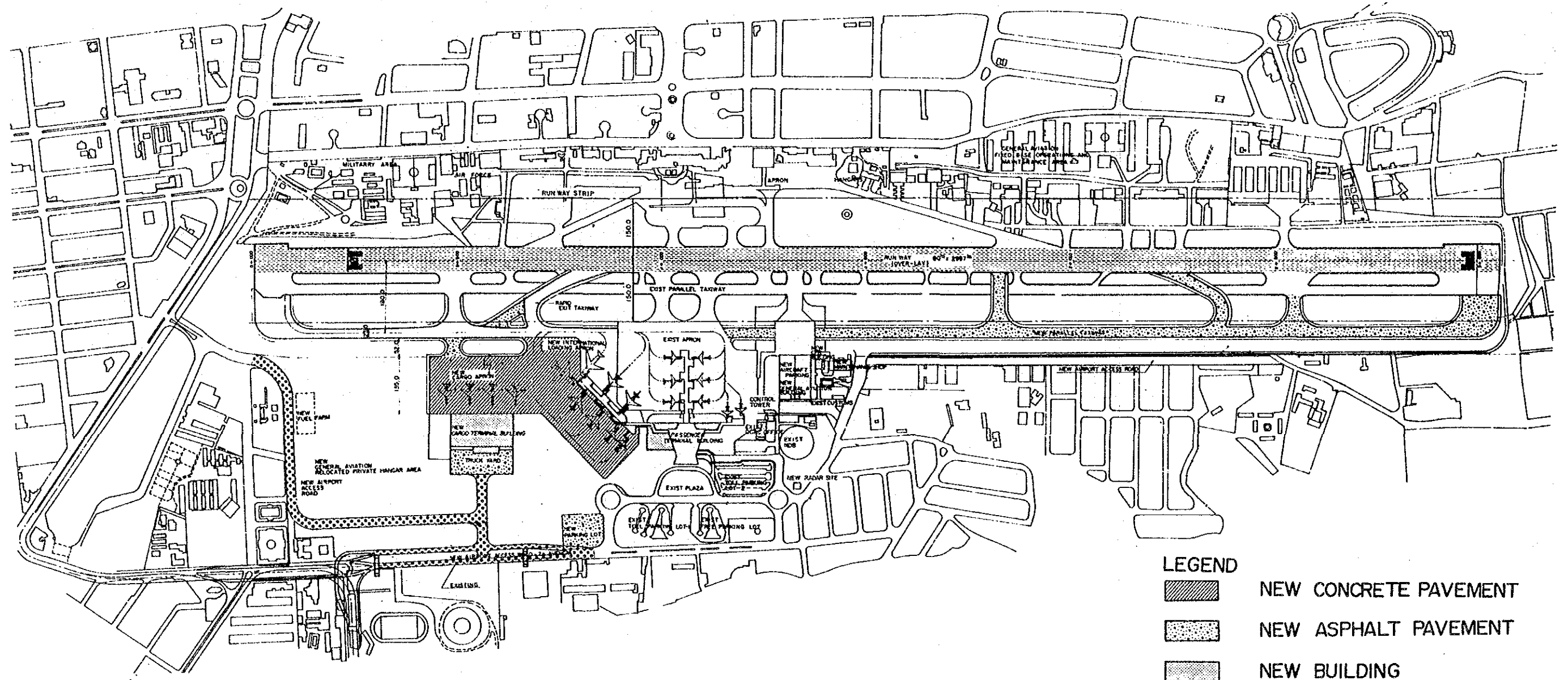


DETAIL SCALE: 1:2000

SCALE: 1:5000




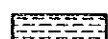

▲ indicates the position of Apron Flood Lights

MINISTERIO DE COMUNICACIONES TRANSPORTE Y OBRAS PUBLICAS DIRECCION GENERAL DE AERONAUTICA CIVIL	LA AURORA AIRPORT SHORT TERM PLAN YEAR 1995	DRAWING NO. 5 - 11
	DEVELOPMENT PROJECT OF LA AURORA AND SANTA ELENA AIRPORTS JAPAN INTERNATIONAL COOPERATION AGENCY	

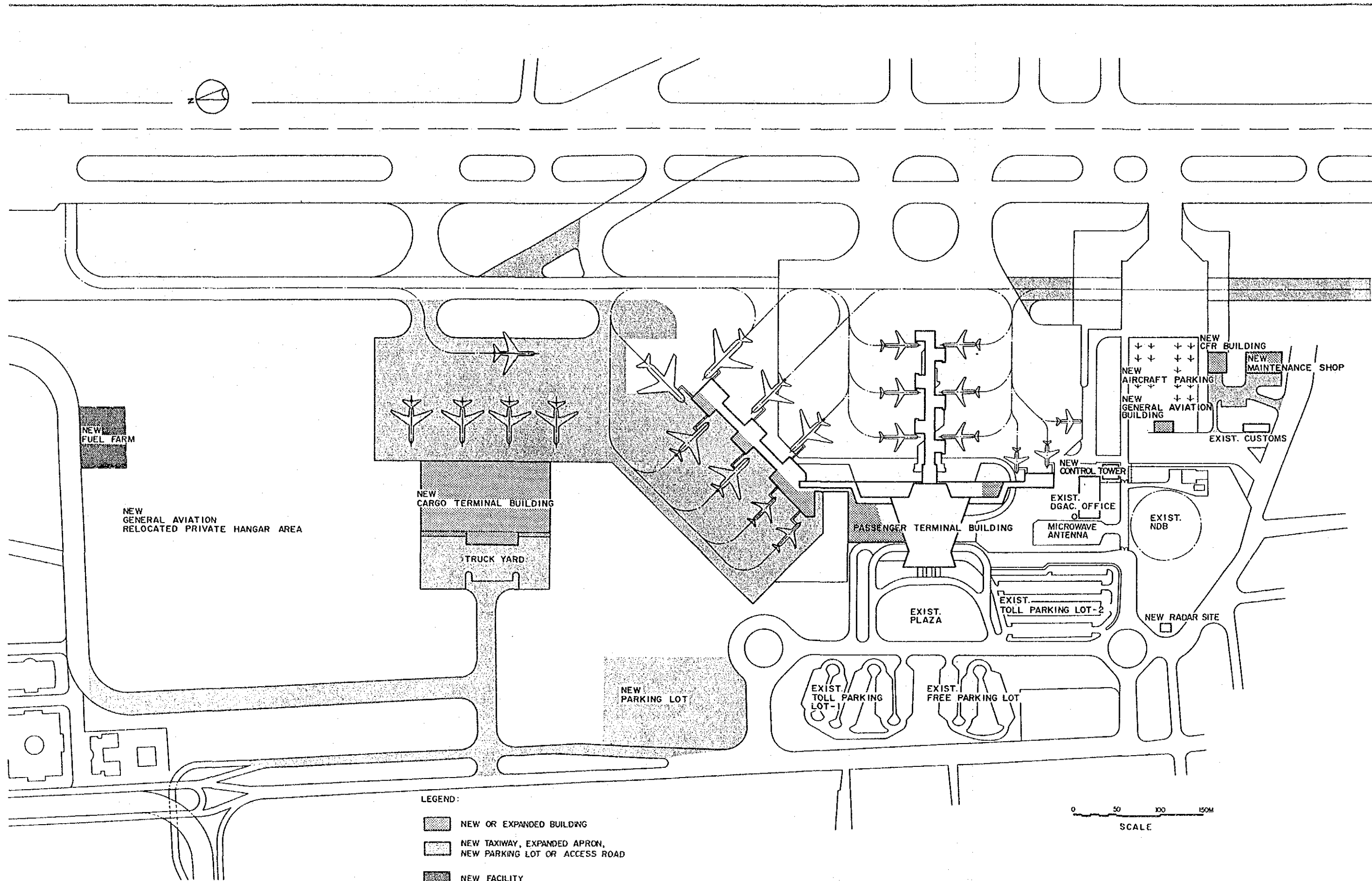


SCALE

LEGEND

-  NEW CONCRETE PAVEMENT
-  NEW ASPHALT PAVEMENT
-  NEW BUILDING
-  ASPHALT OVERLAY
-  NEW ACCESS ROAD

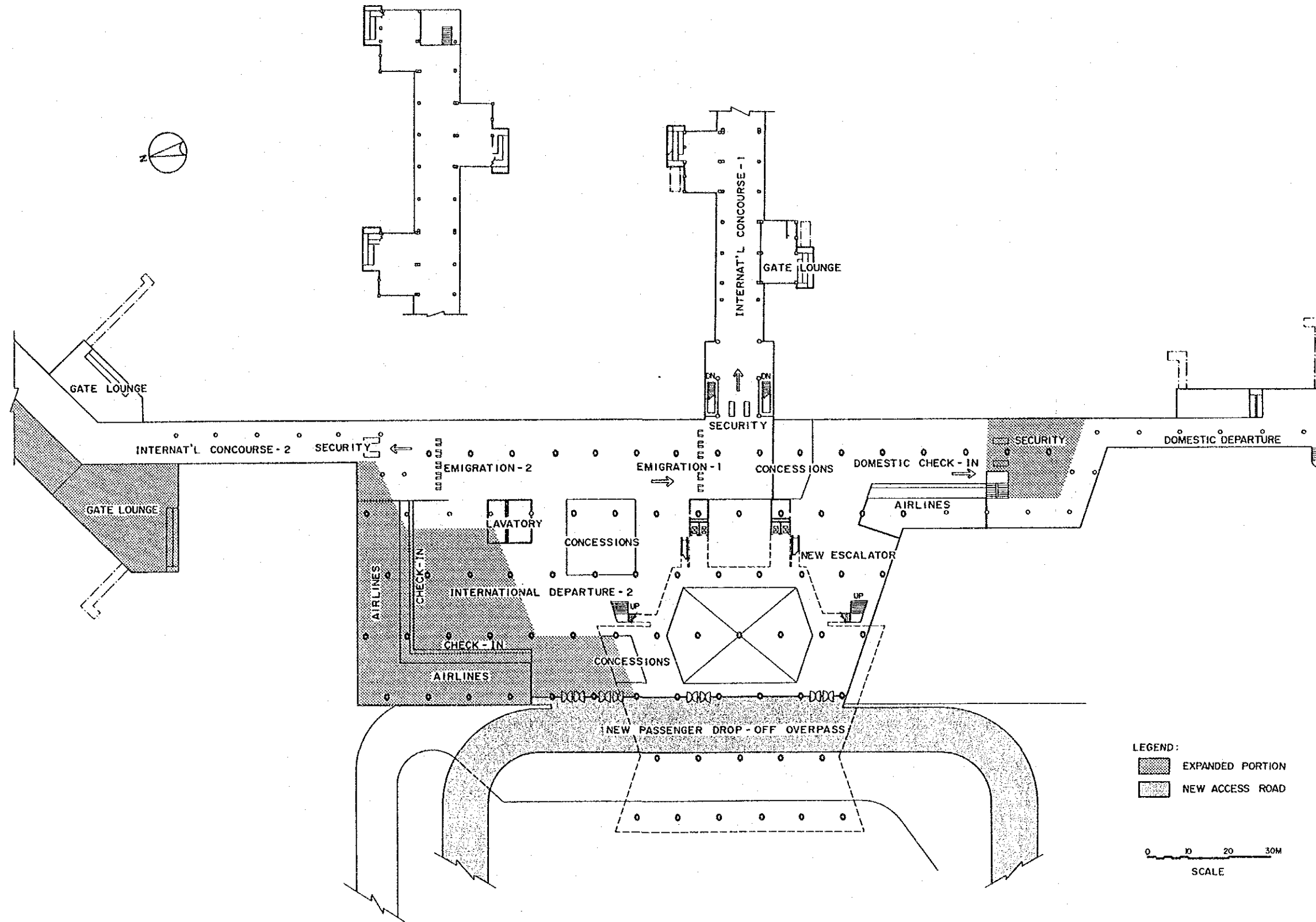
MINISTERIO DE COMUNICACIONES TRANSPORTE Y OBRAS PUBLICAS DIRECCION GENERAL DE AERONAUTICA CIVIL	LA AURORA AIRPORT LONG TERM PLAN YEAR 2005	DRAWING NO.
DEVELOPMENT PROJECT OF LA AURORA AND SANTA ELENA AIRPORTS JAPAN INTERNATIONAL COOPERATION AGENCY	DISPOSICION GENERAL DEL AERODROMO	7-1



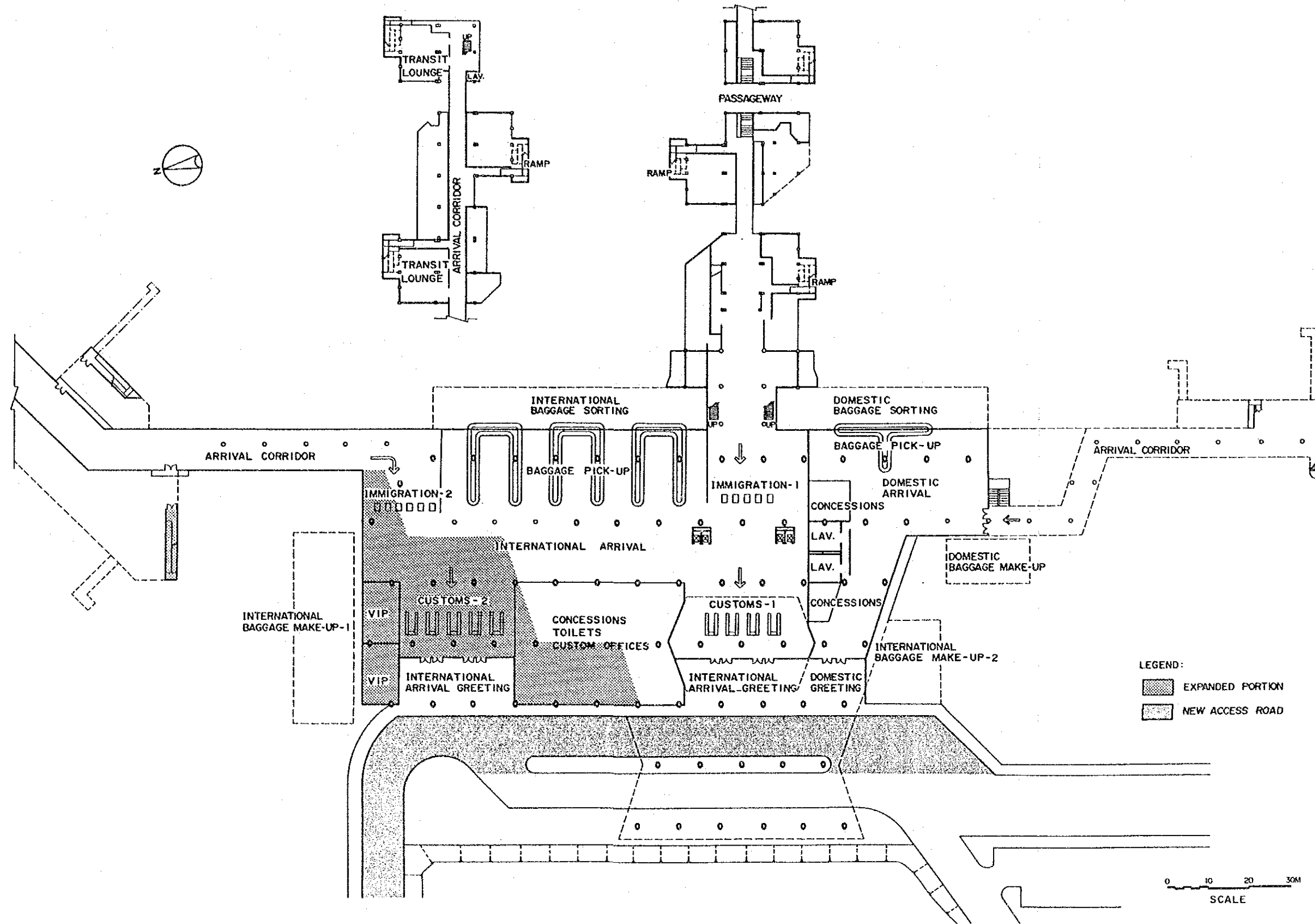
- LEGEND:
- NEW OR EXPANDED BUILDING
 - NEW TAXIWAY, EXPANDED APRON, NEW PARKING LOT OR ACCESS ROAD
 - NEW FACILITY

0 50 100 150M
SCALE

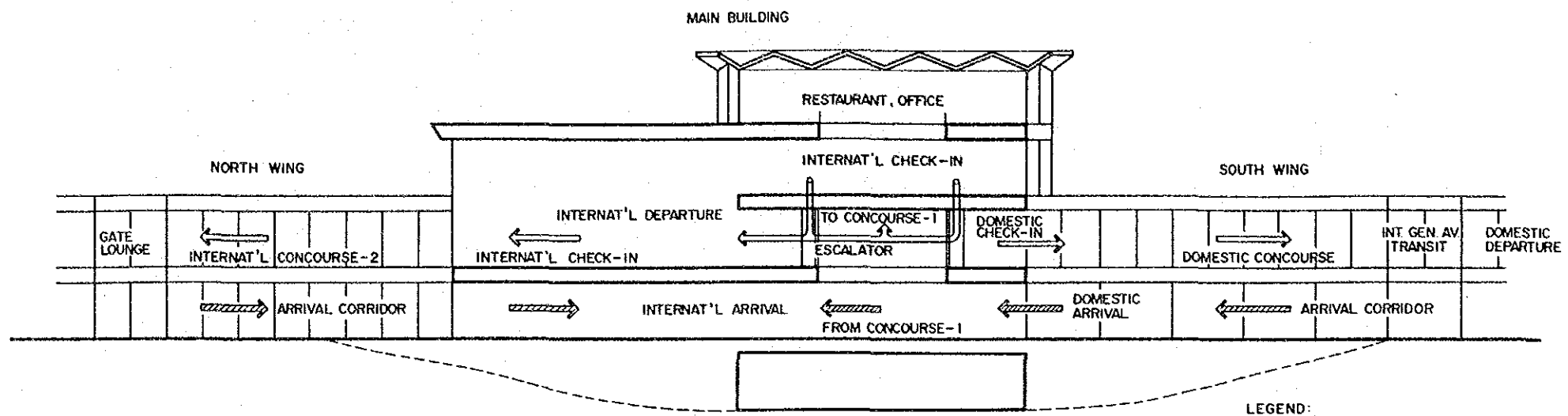
MINISTERIO DE COMUNICACIONES TRANSPORTE Y OBRAS PUBLICAS DIRECCION GENERAL DE AERONAUTICA CIVIL	LA AURORA AIRPORT LONG TERM PLAN YEAR 2005	DRAWING NO. 7 - 2
DEVELOPMENT PROJECT OF LA AURORA AND SANTA ELENA AIRPORTS JAPAN INTERNATIONAL COOPERATION AGENCY		DISPOSICION GENERAL DE LA TERMINAL



MINISTERIO DE COMUNICACIONES TRANSPORTE Y OBRAS PUBLICAS DIRECCION GENERAL DE AERONAUTICA CIVIL	LA AURORA AIRPORT LONG TERM PLAN YEAR 2005	DRAWING NO.
DEVELOPMENT PROJECT OF LA AURORA AND SANTA ELENA AIRPORTS	PISO 2 DE LA TERMINAL	7 - 3
JAPAN INTERNATIONAL COOPERATION AGENCY		

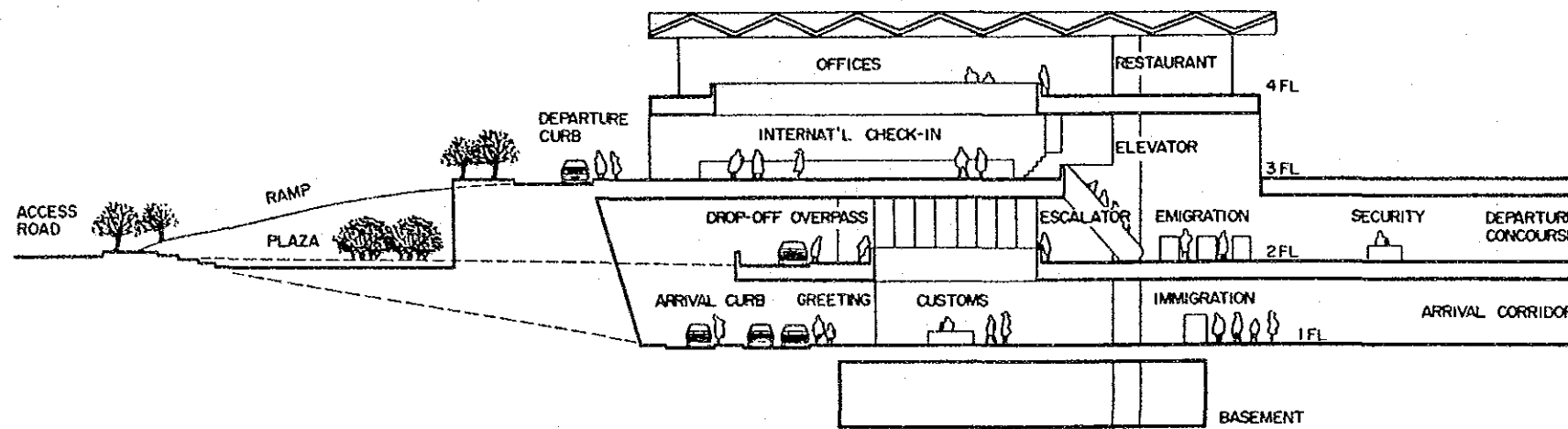


MINISTERIO DE COMUNICACIONES TRANSPORTE Y OBRAS PUBLICAS DIRECCION GENERAL DE AERONAUTICA CIVIL	LA AURORA AIRPORT LONG TERM PLAN YEAR 2005	DRAWING NO.
DEVELOPMENT PROJECT OF LA AURORA AND SANTA ELENA AIRPORTS JAPAN INTERNATIONAL COOPERATION AGENCY	PISO 1 DE LA TERMINAL	7 - 4



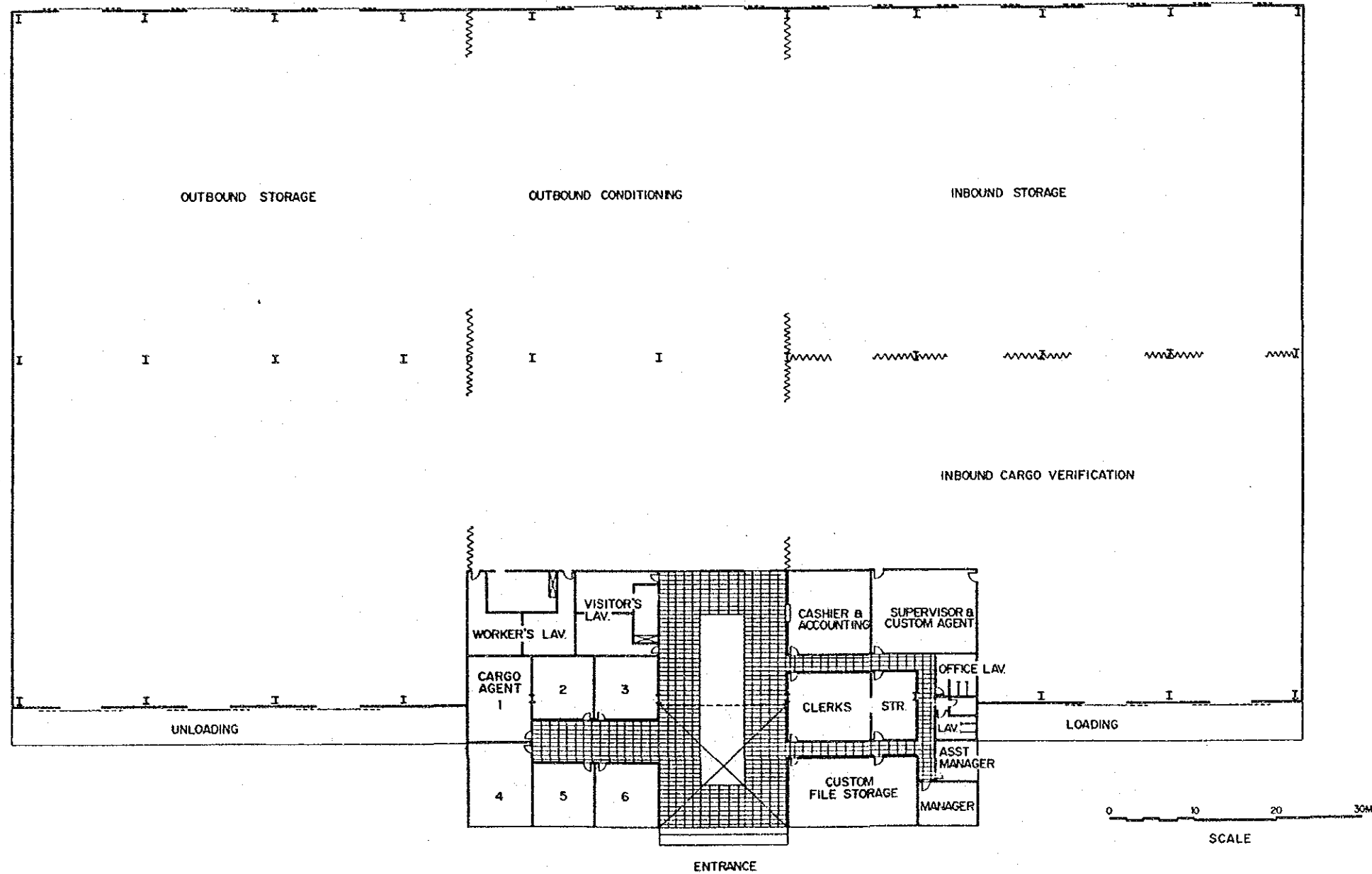
LEGEND:
 → OUTBOUND PASSENGERS
 ▨ INBOUND PASSENGERS

NORTH - SOUTH SECTION

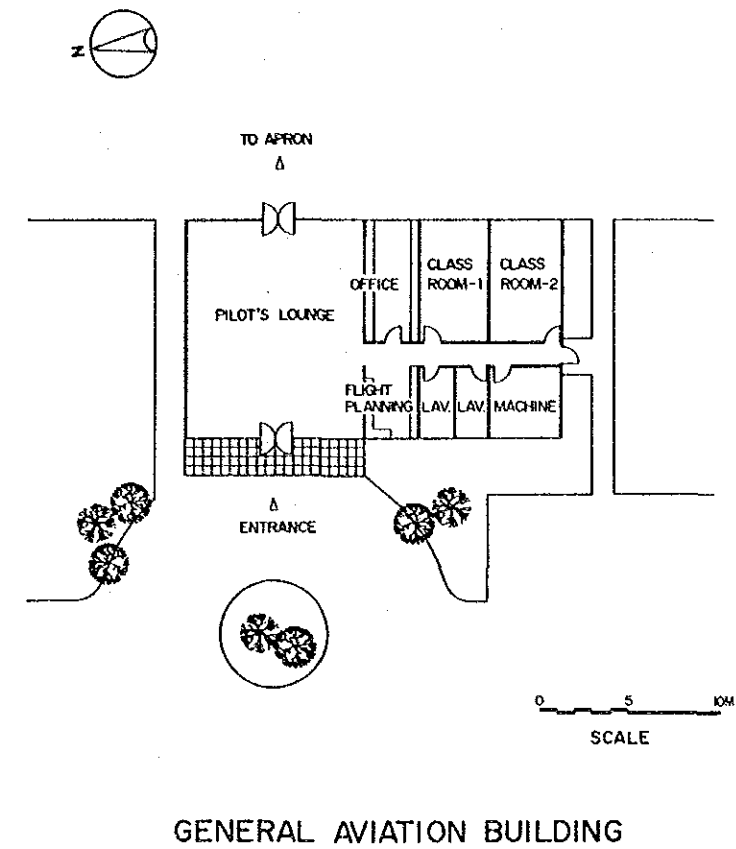
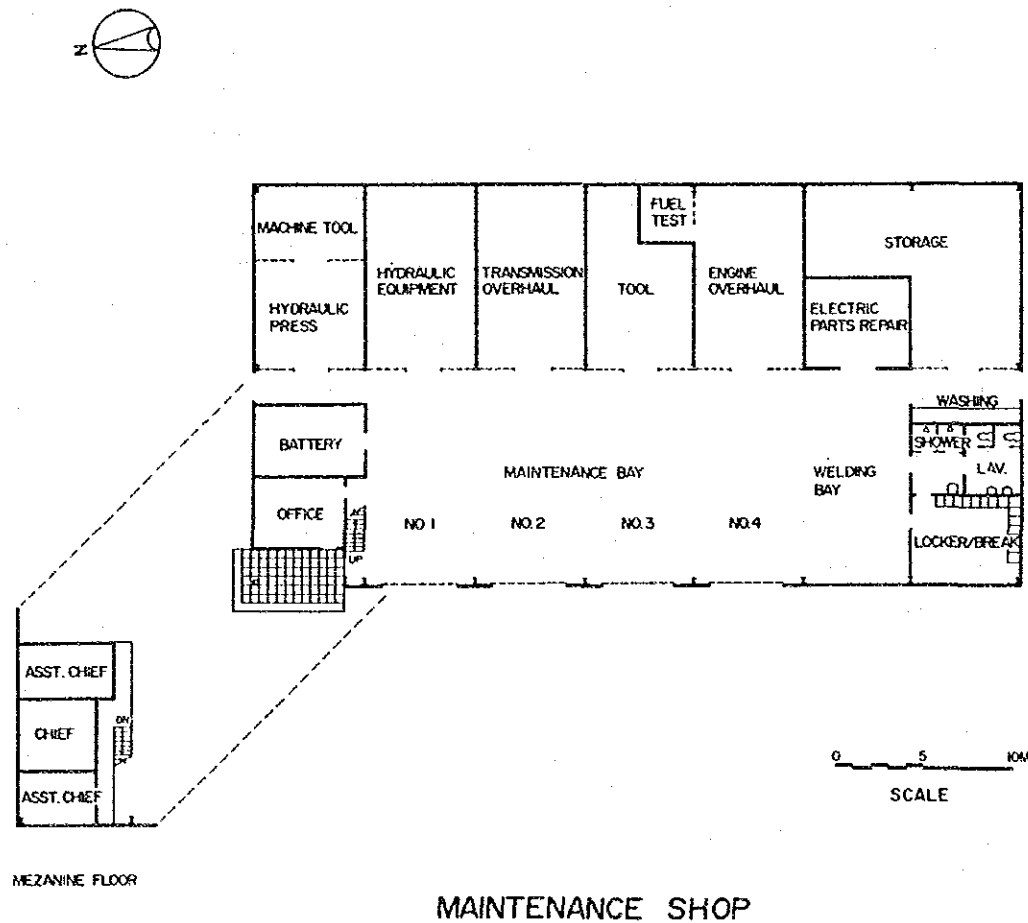


EAST - WEST SECTION

MINISTERIO DE COMUNICACIONES TRANSPORTE Y OBRAS PUBLICAS DIRECCION GENERAL DE AERONAUTICA CIVIL	LA AURORA AIRPORT LONG TERM PLAN YEAR 2005	DRAWING NO.
DEVELOPMENT PROJECT OF LA AURORA AND SANTA ELENA AIRPORTS	SECCION ESQUEMATICA DE LA TERMINAL	7 - 5
JAPAN INTERNATIONAL COOPERATION AGENCY		

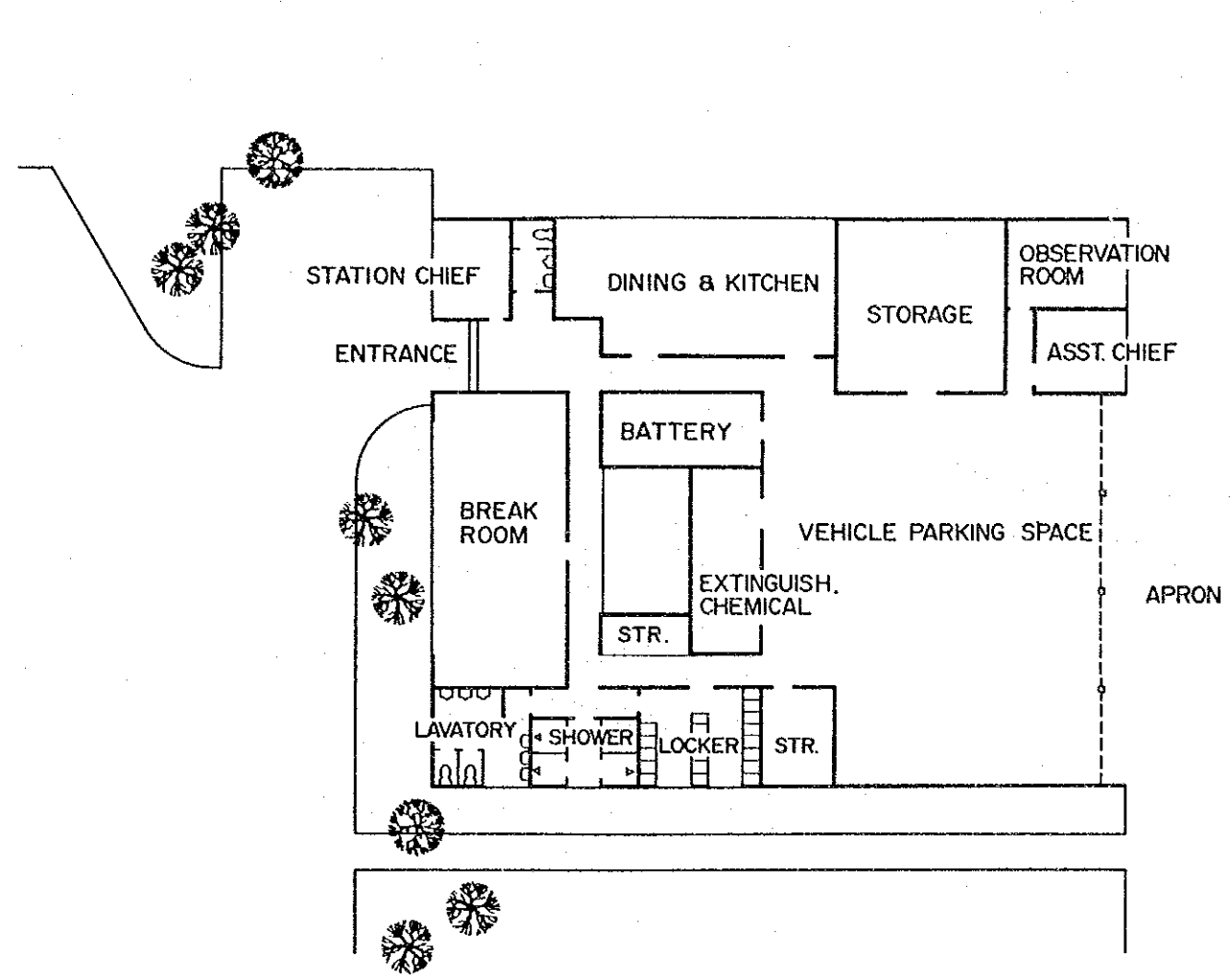


MINISTERIO DE COMUNICACIONES TRANSPORTE Y OBRAS PUBLICAS DIRECCION GENERAL DE AERONAUTICA CIVIL	LA AURORA AIRPORT LONG TERM PLAN YEAR 2005	DRAWING NO.
	TERMINAL DE CARGA	7 - 6
	JAPAN INTERNATIONAL COOPERATION AGENCY	

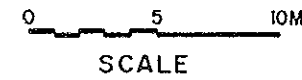


GENERAL AVIATION BUILDING

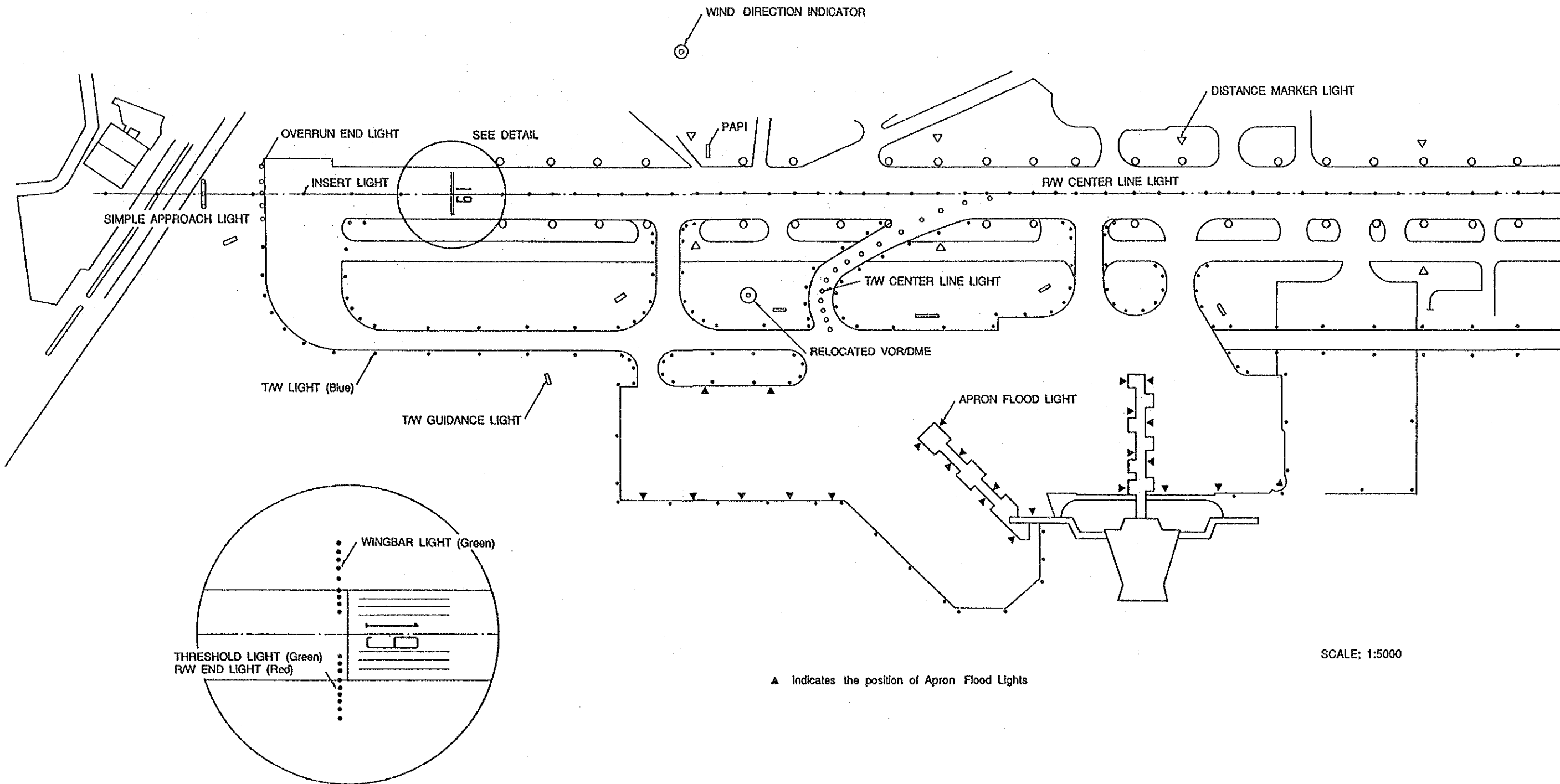
MINISTERIO DE COMUNICACIONES TRANSPORTE Y OBRAS PUBLICAS DIRECCION GENERAL DE AERONAUTICA CIVIL	LA AURORA AIRPORT LONG TERM PLAN YEAR 2005	DRAWING NO.
DEVELOPMENT PROJECT OF LA AURORA AND SANTA ELENA AIRPORTS	TALLER DE MANTENIMIENTO Y TERMINAL DE AVIACION GENERAL	7 - 7
JAPAN INTERNATIONAL COOPERATION AGENCY		



CFR BUILDING



MINISTERIO DE COMUNICACIONES TRANSPORTE Y OBRAS PUBLICAS DIRECCION GENERAL DE AERONAUTICA CIVIL	LA AURORA AIRPORT LONG TERM PLAN YEAR 2005	DRAWING NO.
DEVELOPMENT PROJECT OF LA AURORA AND SANTA ELENA AIRPORTS	EDIFICIO DE CFR	7 - 8
JAPAN INTERNATIONAL COOPERATION AGENCY		

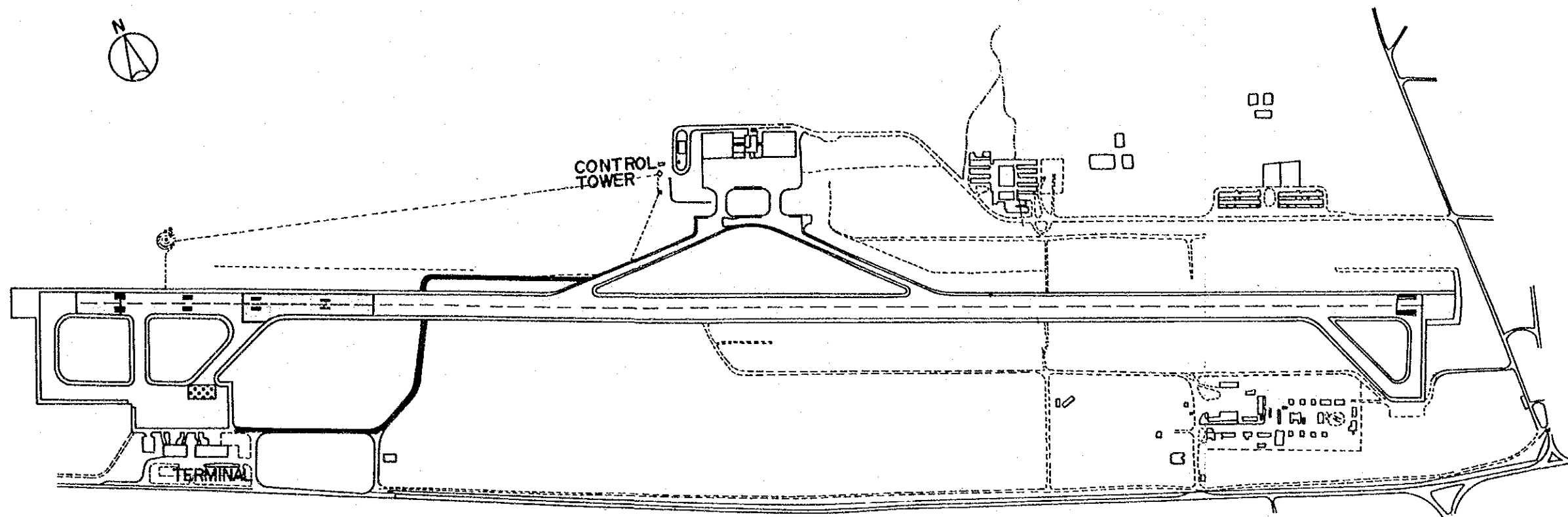


SCALE; 1:5000

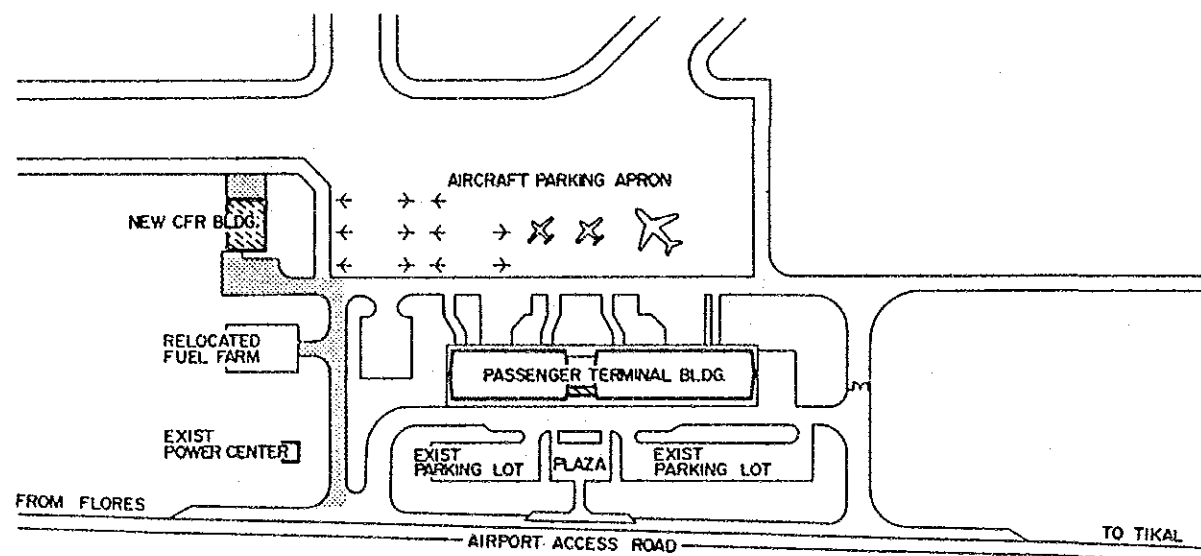
▲ Indicates the position of Apron Flood Lights

DETAIL SCALE: 1:2000

MINISTERIO DE COMUNICACIONES TRANSPORTE Y OBRAS PUBLICAS DIRECCION GENERAL DE AERONAUTICA CIVIL	LA AURORA AIRPORT LONG TERM PLAN YEAR 2005	DRAWING NO.
DEVELOPMENT PROJECT OF LA AURORA AND SANTA ELENA AIRPORTS	PLANO DE ILUMINACIONES	7 - 9
JAPAN INTERNATIONAL COOPERATION AGENCY		








SCALE

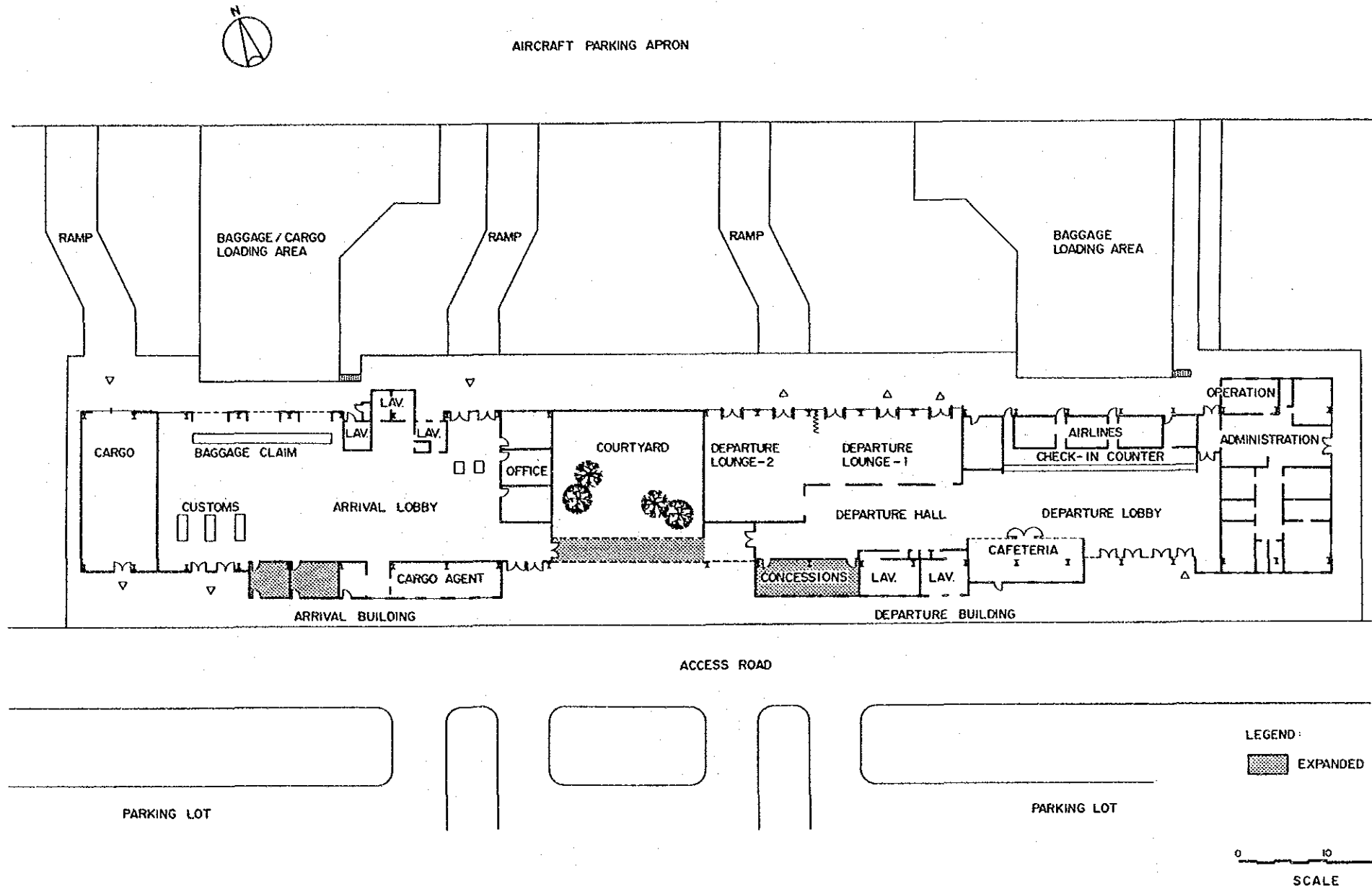


SCALE

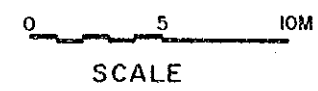
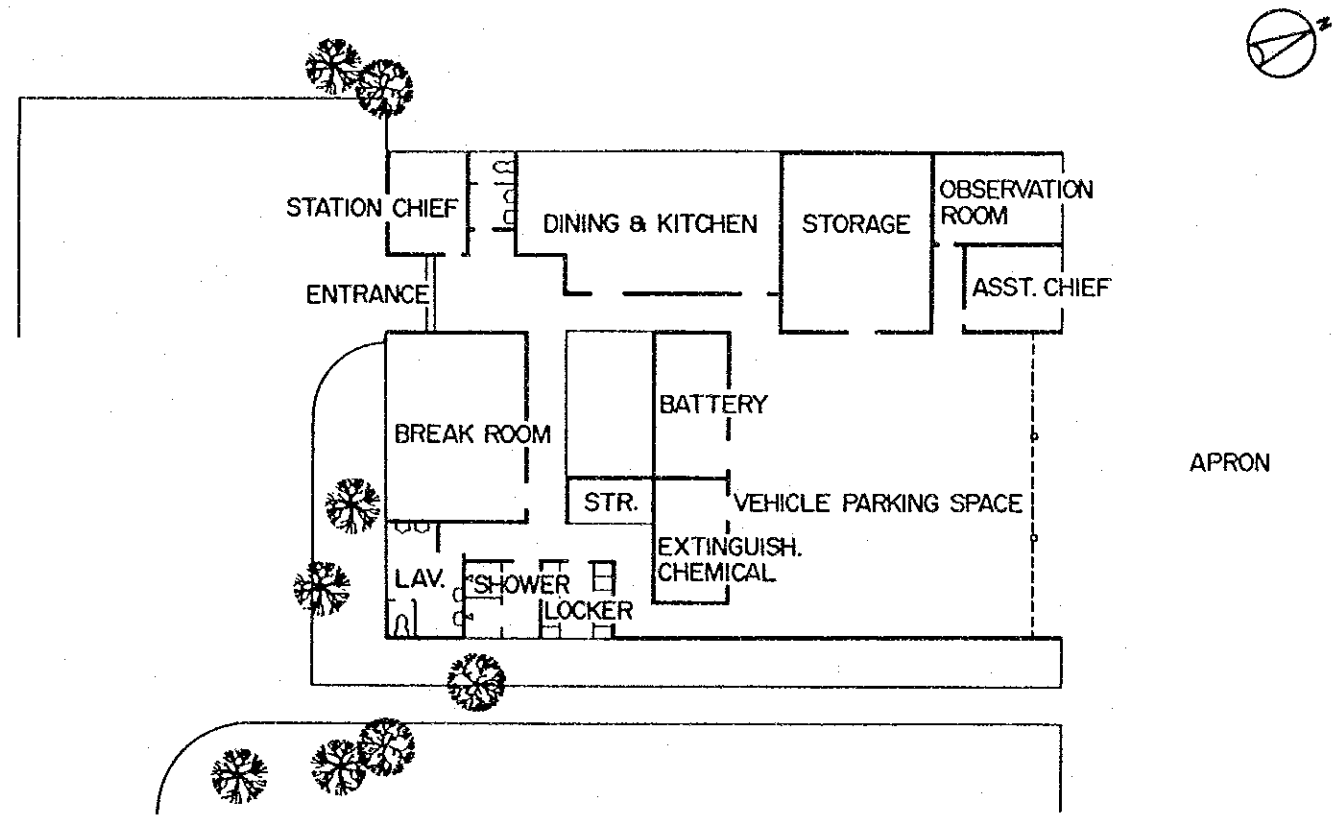
LEGEND

-  NEW OR EXPANDED BUILDING
-  NEW ASPHALT OVERLAY
-  RECONSTRUCTION OF PAVEMENT
-  NEW SERVICE ROAD
-  NEW FACILITY

MINISTERIO DE COMUNICACIONES TRANSPORTE Y OBRAS PUBLICAS DIRECCION GENERAL DE AERONAUTICA CIVIL	SANTA ELENA AIRPORT SHORT TERM PLAN YEAR 1995	DRAWING NO. 10 - 1
	DISPOSICION GENERAL, SANTA ELENA - CORTO PLAZO	
JAPAN INTERNATIONAL COOPERATION AGENCY		

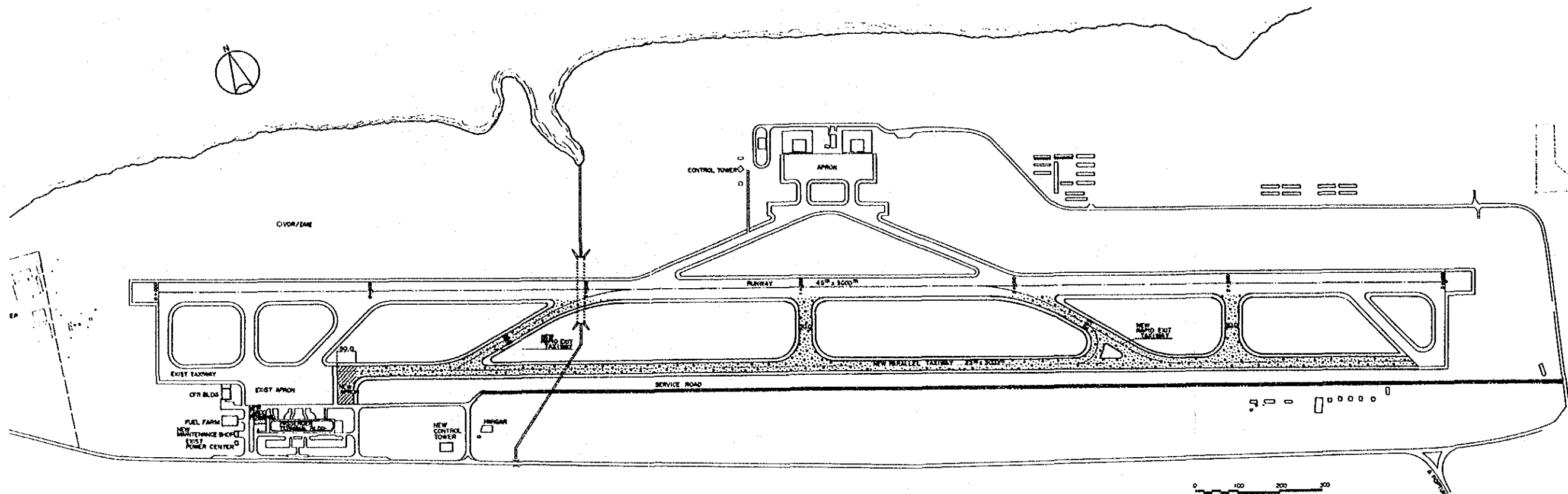


MINISTERIO DE COMUNICACIONES TRANSPORTE Y OBRAS PUBLICAS DIRECCION GENERAL DE AERONAUTICA CIVIL	SANTA ELENA AIRPORT SHORT TERM PLAN YEAR 1995	DRAWING NO.
DEVELOPMENT PROJECT OF LA AURORA AND SANTA ELENA AIRPORTS JAPAN INTERNATIONAL COOPERATION AGENCY	TERMINAL DE PASAJEROS, SANTA ELENA	10 - 2

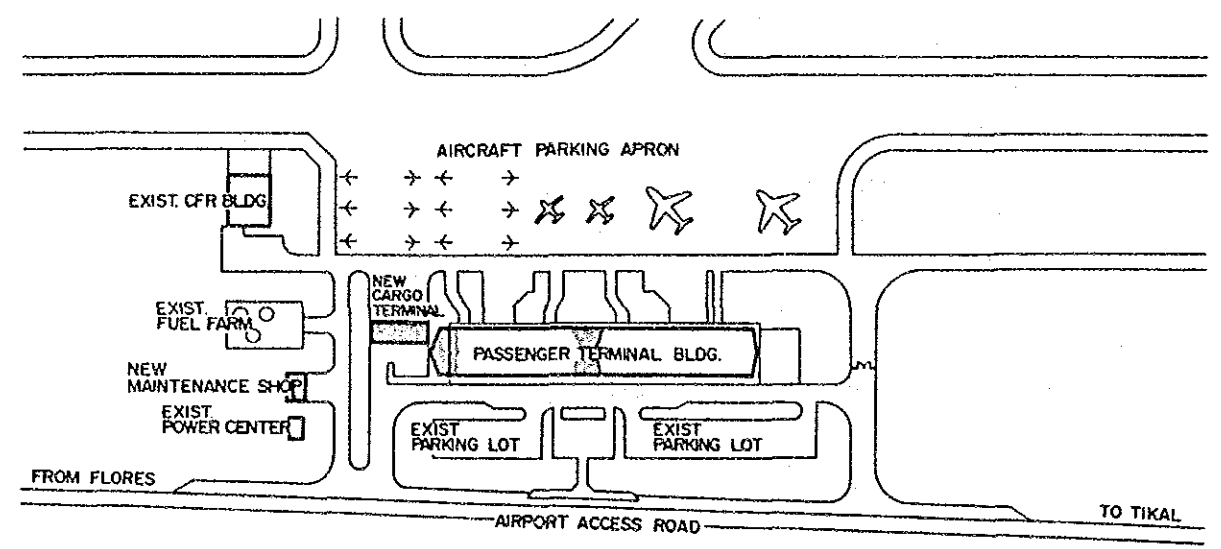


CFR BUILDING

MINISTERIO DE COMUNICACIONES TRANSPORTE Y OBRAS PUBLICAS DIRECCION GENERAL DE AERONAUTICA CIVIL	SANTA ELENA AIRPORT SHORT TERM PLAN YEAR 1995	DRAWING NO.
	EDIFICIO DE CFR, SANTA ELENA	10 - 3
JAPAN INTERNATIONAL COOPERATION AGENCY		







SCALE

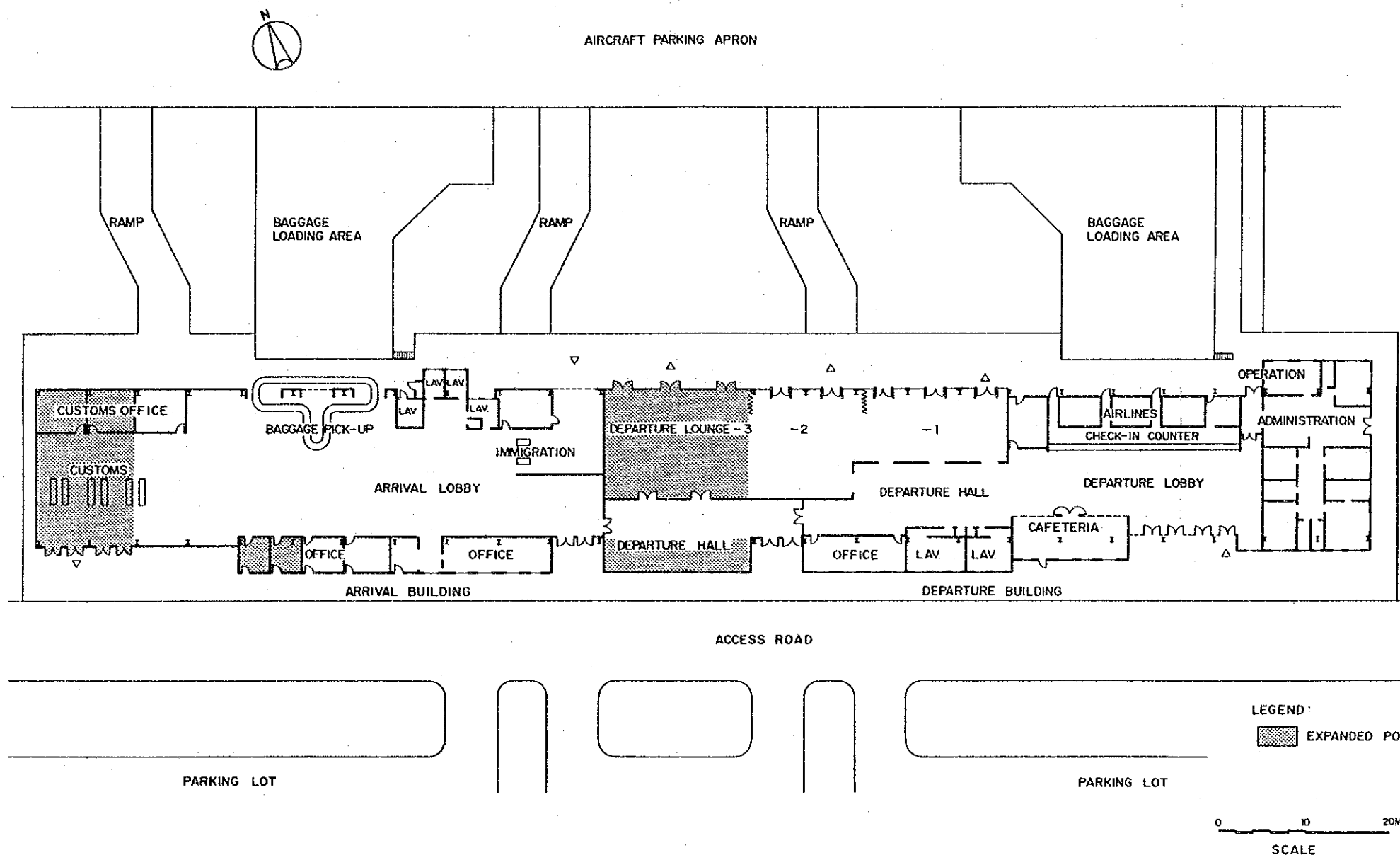


SCALE

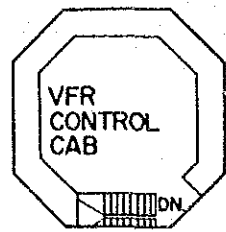
LEGEND

-  NEW OR EXPANDED BUILDING
-  NEW ASPHALT PAVEMENT
-  NEW CONCRETE PAVEMENT
-  NEW SERVICE ROAD

MINISTERIO DE COMUNICACIONES TRANSPORTE Y OBRAS PUBLICAS DIRECCION GENERAL DE AERONAUTICA CIVIL	SANTA ELENA AIRPORT LONG TERM PLAN YEAR 2005	DRAWING NO.
DEVELOPMENT PROJECT OF LA AURORA AND SANTA ELENA AIRPORTS	DISPOSICION GENERAL, SANTA ELENA - LARGO PLAZO	12 - 1
JAPAN INTERNATIONAL COOPERATION AGENCY		



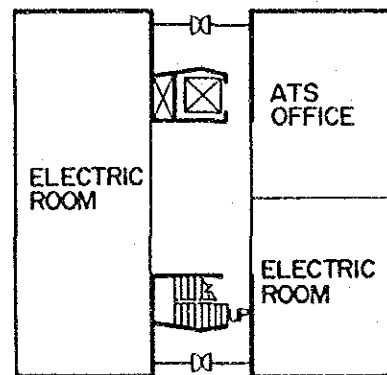
MINISTERIO DE COMUNICACIONES TRANSPORTE Y OBRAS PUBLICAS DIRECCION GENERAL DE AERONAUTICA CIVIL	SANTA ELENA AIRPORT LONG TERM PLAN YEAR 2005	DRAWING NO. 12 - 2
	DEVELOPMENT PROJECT OF LA AURORA AND SANTA ELENA AIRPORTS	TERMINAL DE PASAJEROS, SANTA ELENA - LARGO PLAZO
	JAPAN INTERNATIONAL COOPERATION AGENCY	



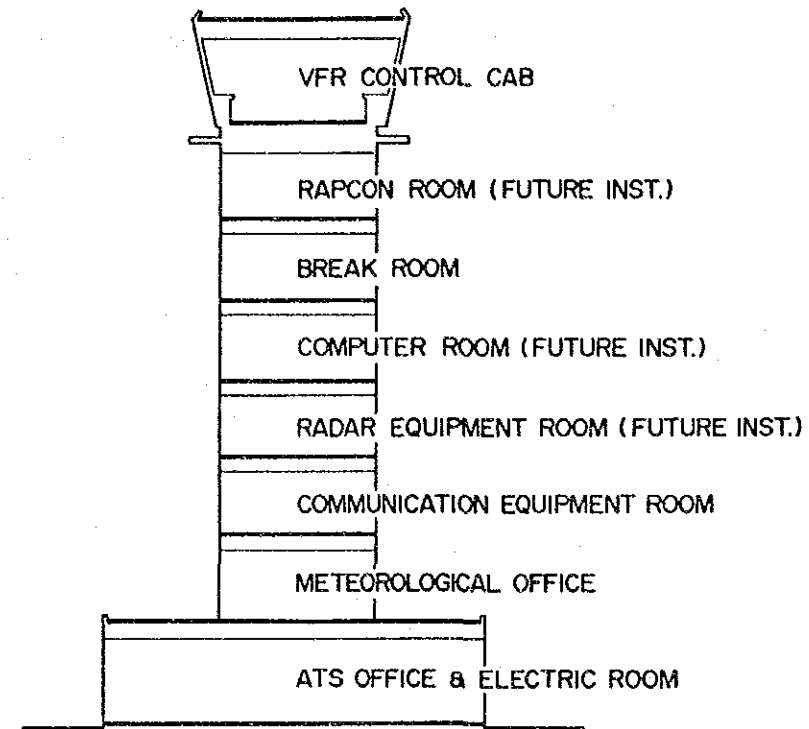
8TH FLOOR



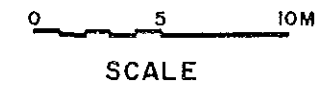
2ND 7TH FLOOR



1ST FLOOR

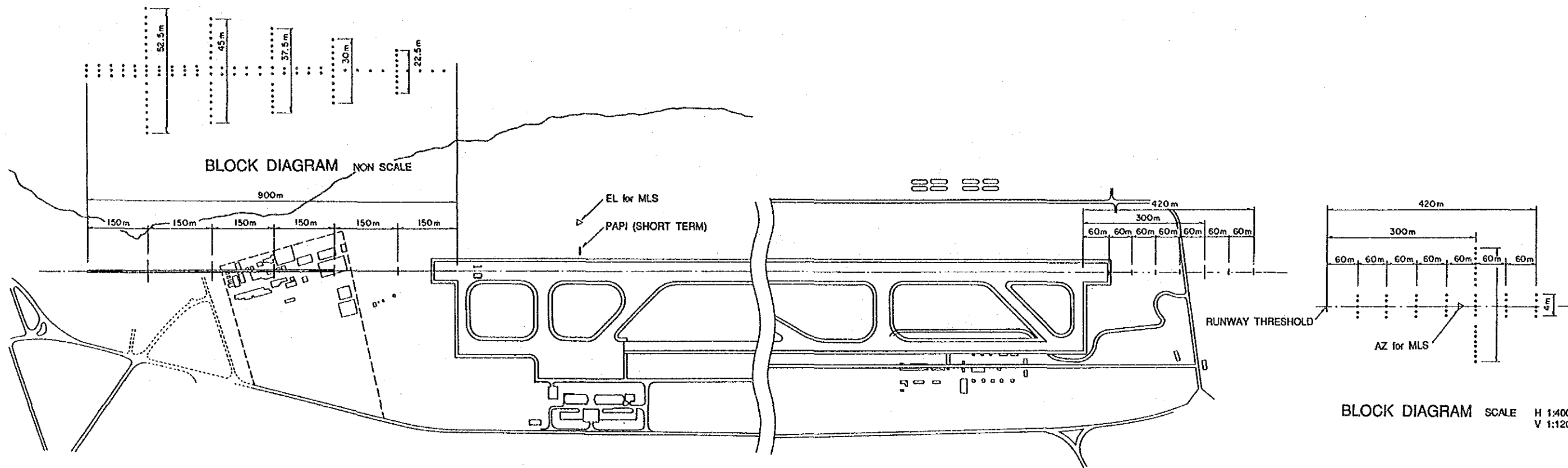


SECTION



CONTROL TOWER

MINISTERIO DE COMUNICACIONES TRANSPORTE Y OBRAS PUBLICAS DIRECCION GENERAL DE AERONAUTICA CIVIL	SANTA ELENA AIRPORT LONG TERM PLAN YEAR 2005	DRAWING NO.
DEVELOPMENT PROJECT OF LA AURORA AND SANTA ELENA AIRPORTS	TORRE DE CONTROL, SANTA ELENA	12 - 3
JAPAN INTERNATIONAL COOPERATION AGENCY		



MINISTERIO DE COMUNICACIONES TRANSPORTE Y OBRAS PUBLICAS DIRECCION GENERAL DE AERONAUTICA CIVIL	SANTA ELENA AIRPORT LONG TERM PLAN YEAR 2005	DRAWING NO.
DEVELOPMENT PROJECT OF LA AURORA AND SANTA ELENA AIRPORTS	PLANO DE ILUMINACIONES, SANTA ELENA	12 - 4
JAPAN INTERNATIONAL COOPERATION AGENCY		

JICA