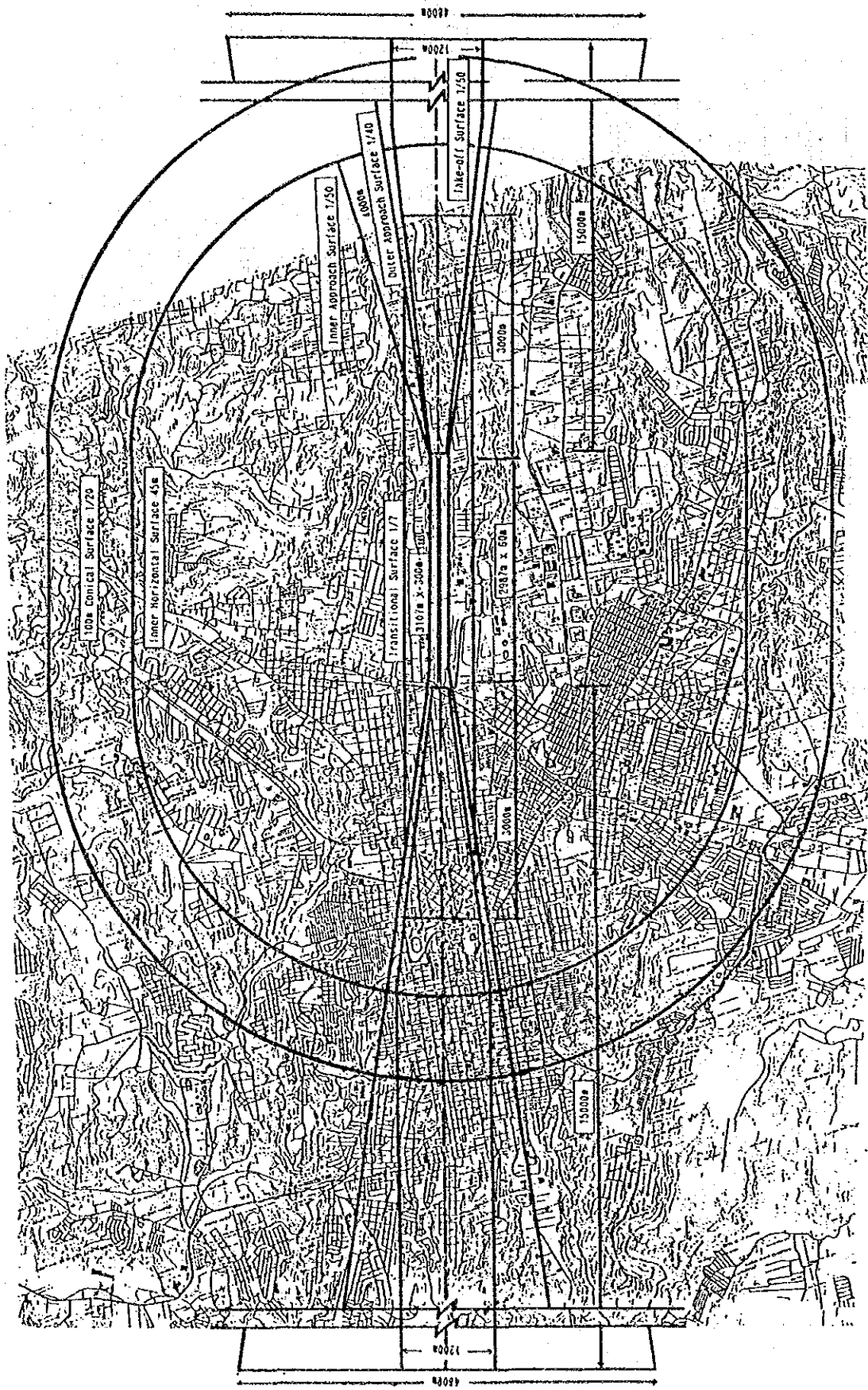
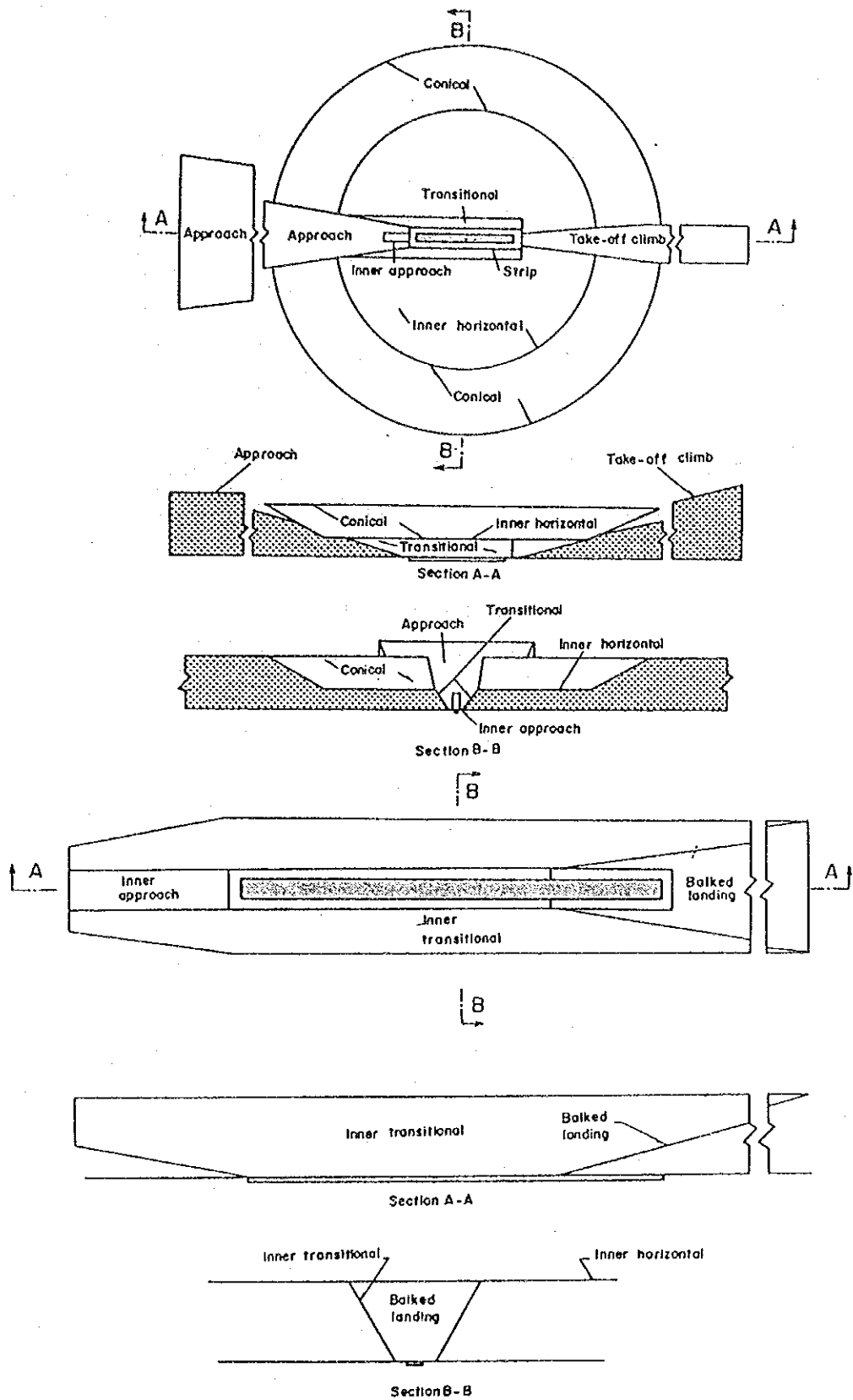


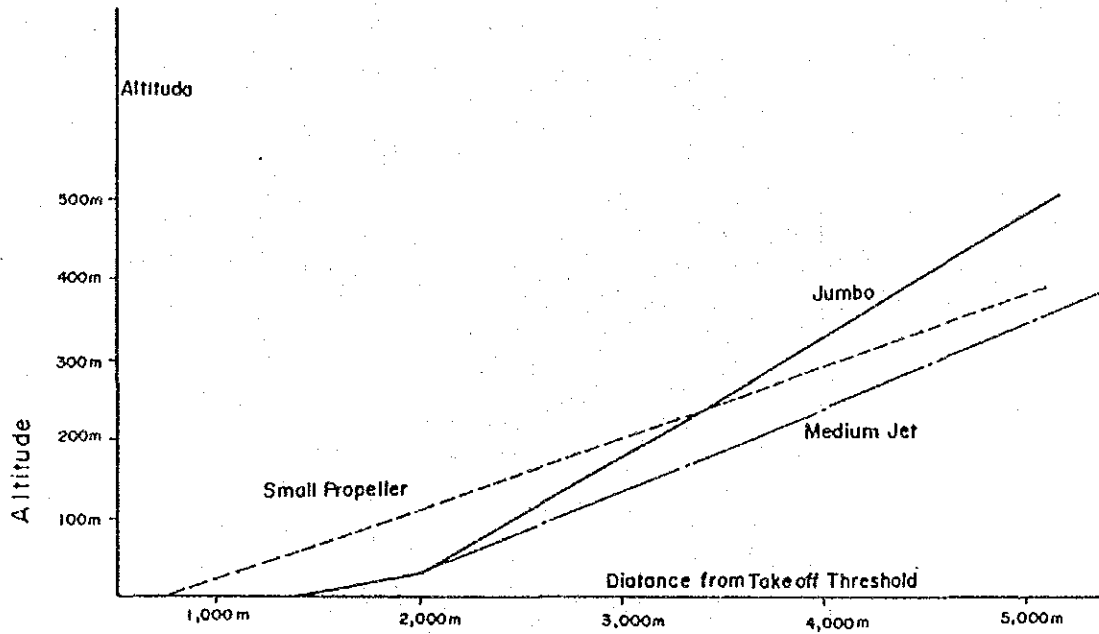
気象観測システム図 (オーロラ空港・短期整備計画)



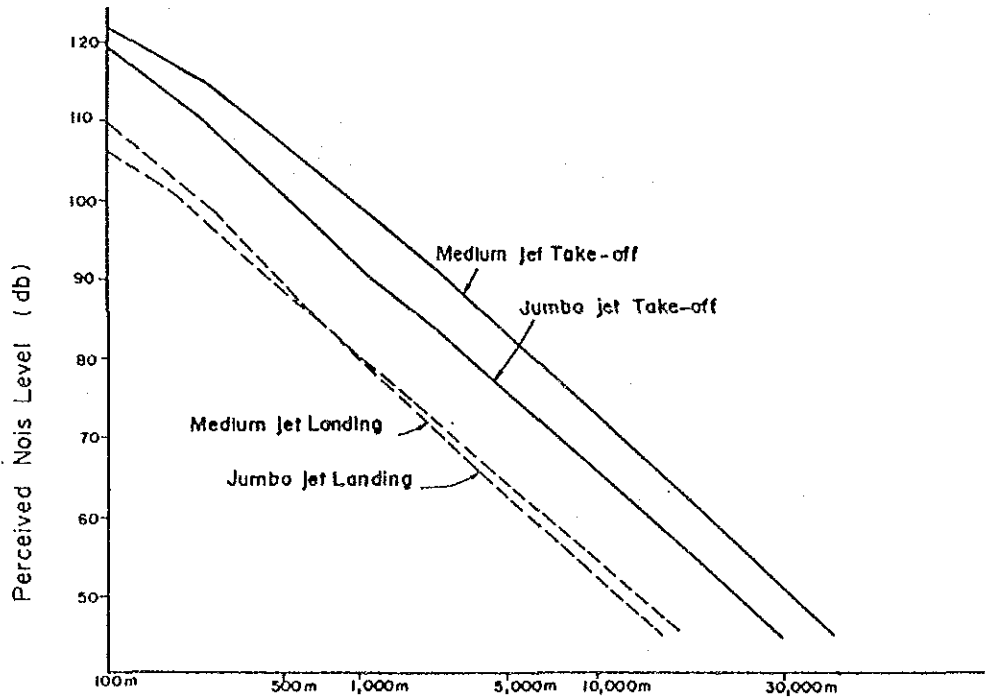
制限表面図 (1) (オーロラ空港)



制限表面図(2) (オーロラ空港)

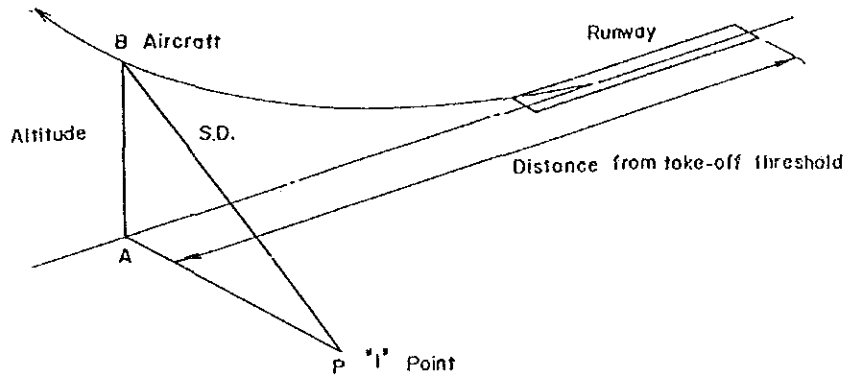


TAKE OFF PROFILE

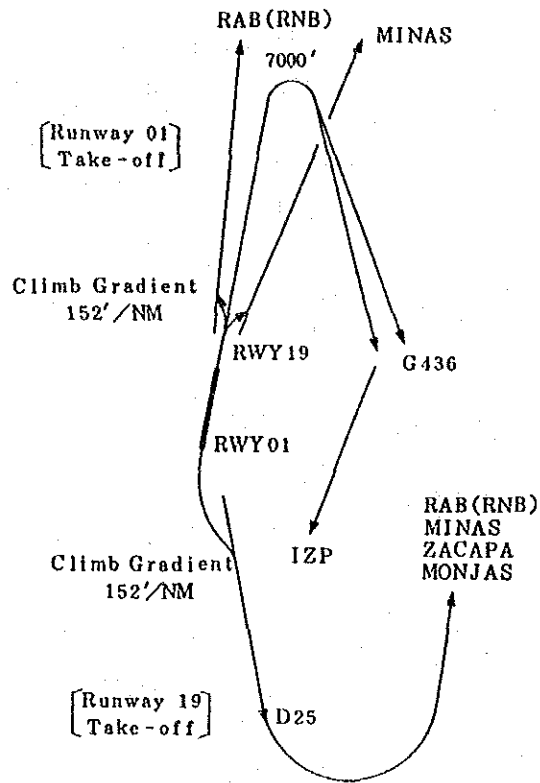


騒音レベルと距離の関係

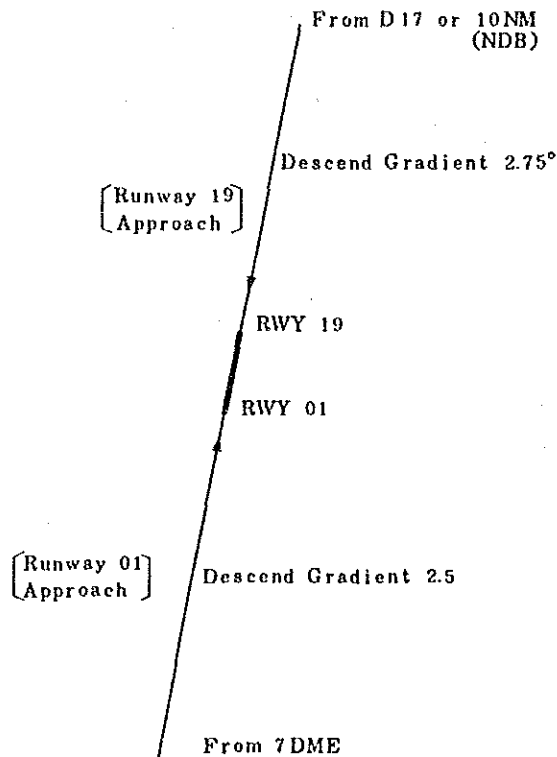
$$\text{Slant Distance (S.D.)} = \sqrt{AP^2 + AB^2}$$



スラント距離概念図



TRAFFIC PATTERN FOR NOISE CONTOUR CALCULATION



現行進入・出発方式 (オーロラ空港)

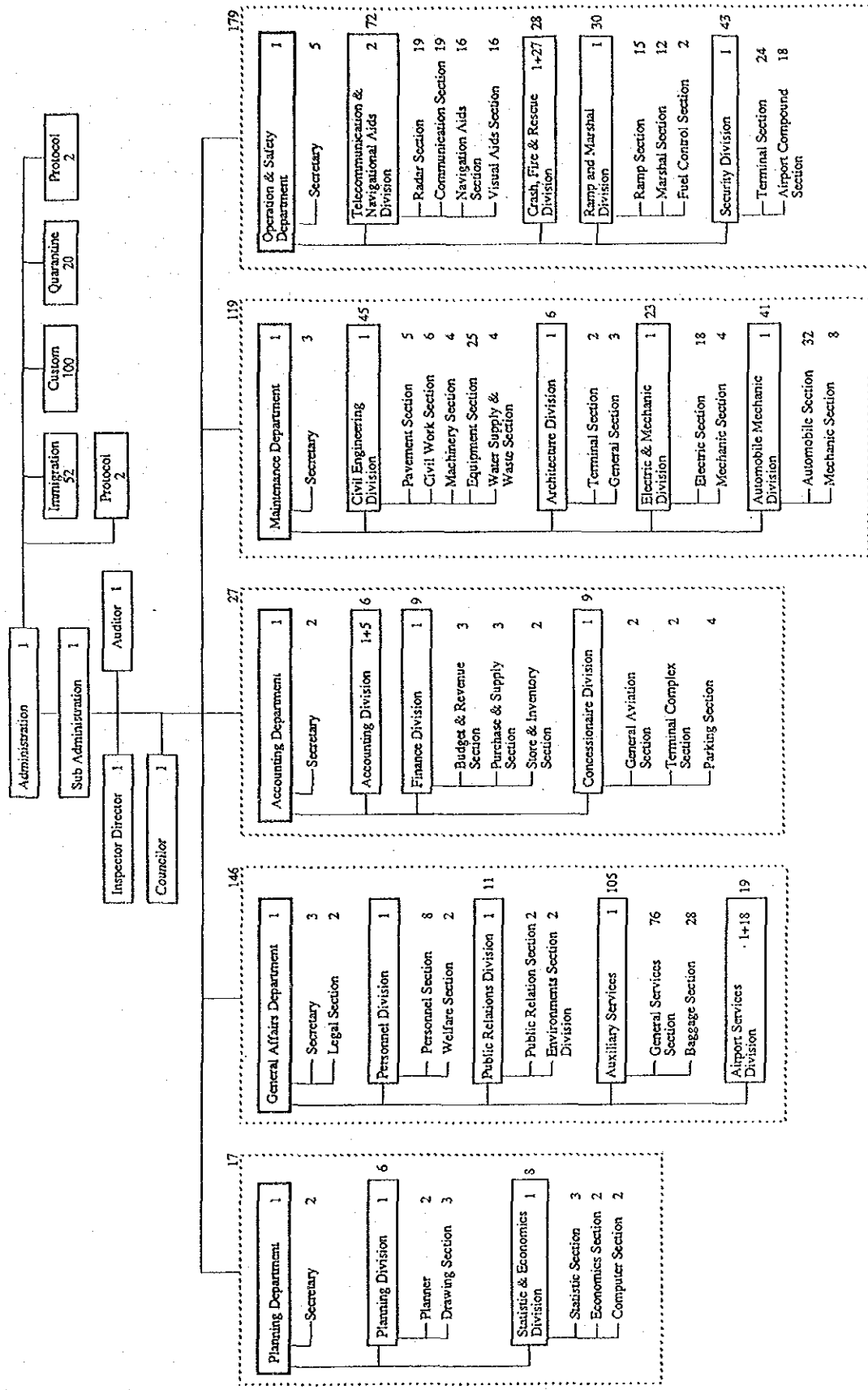


WECPNLによる騒音コンター図(1988年) (オーロラ空港)



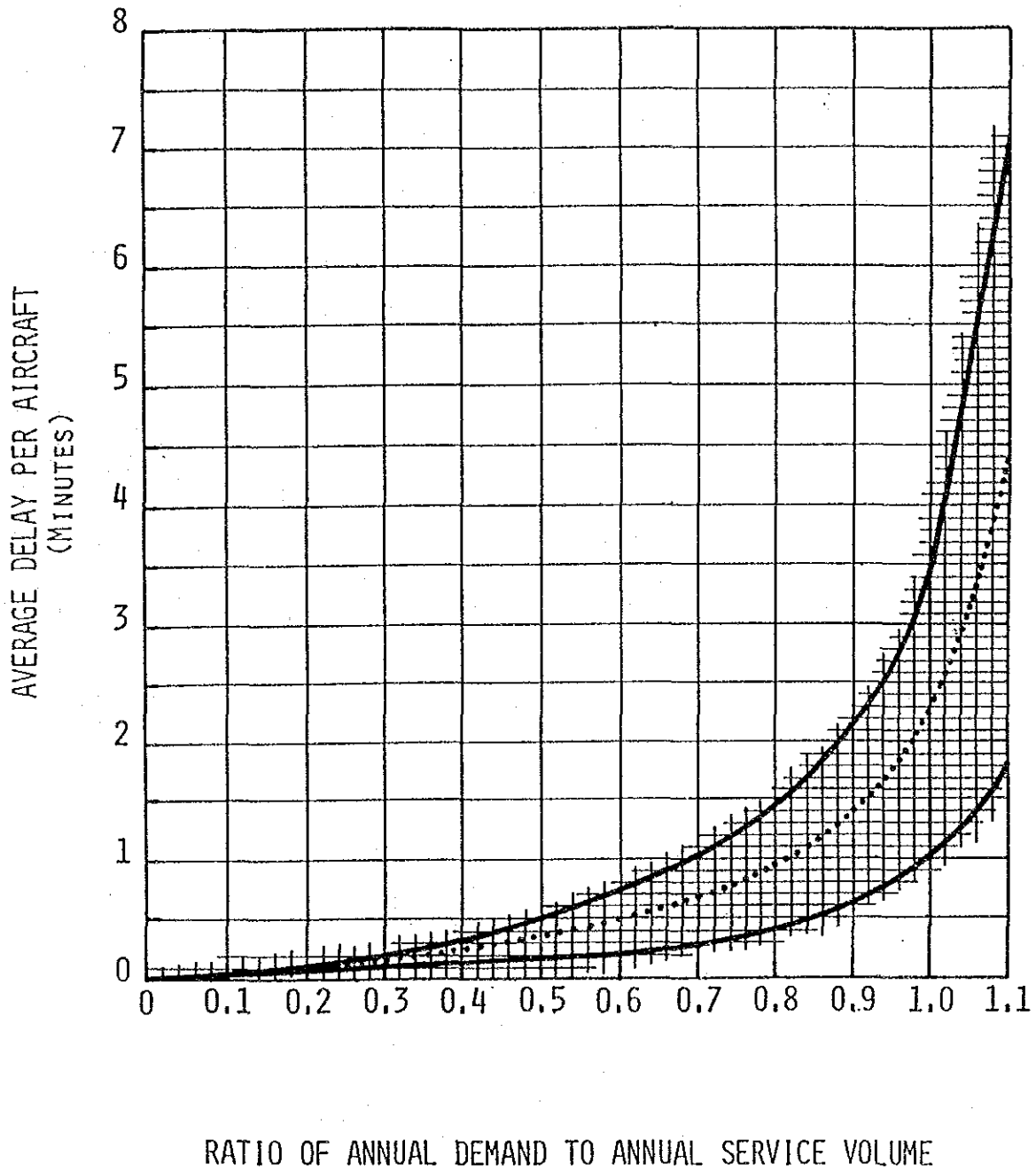
WECPNLによる騒音コンター図(1995年)
(オーロラ空港・短期整備計画)

G I A A (ガママラ国際空港公社) の組織と要員計画

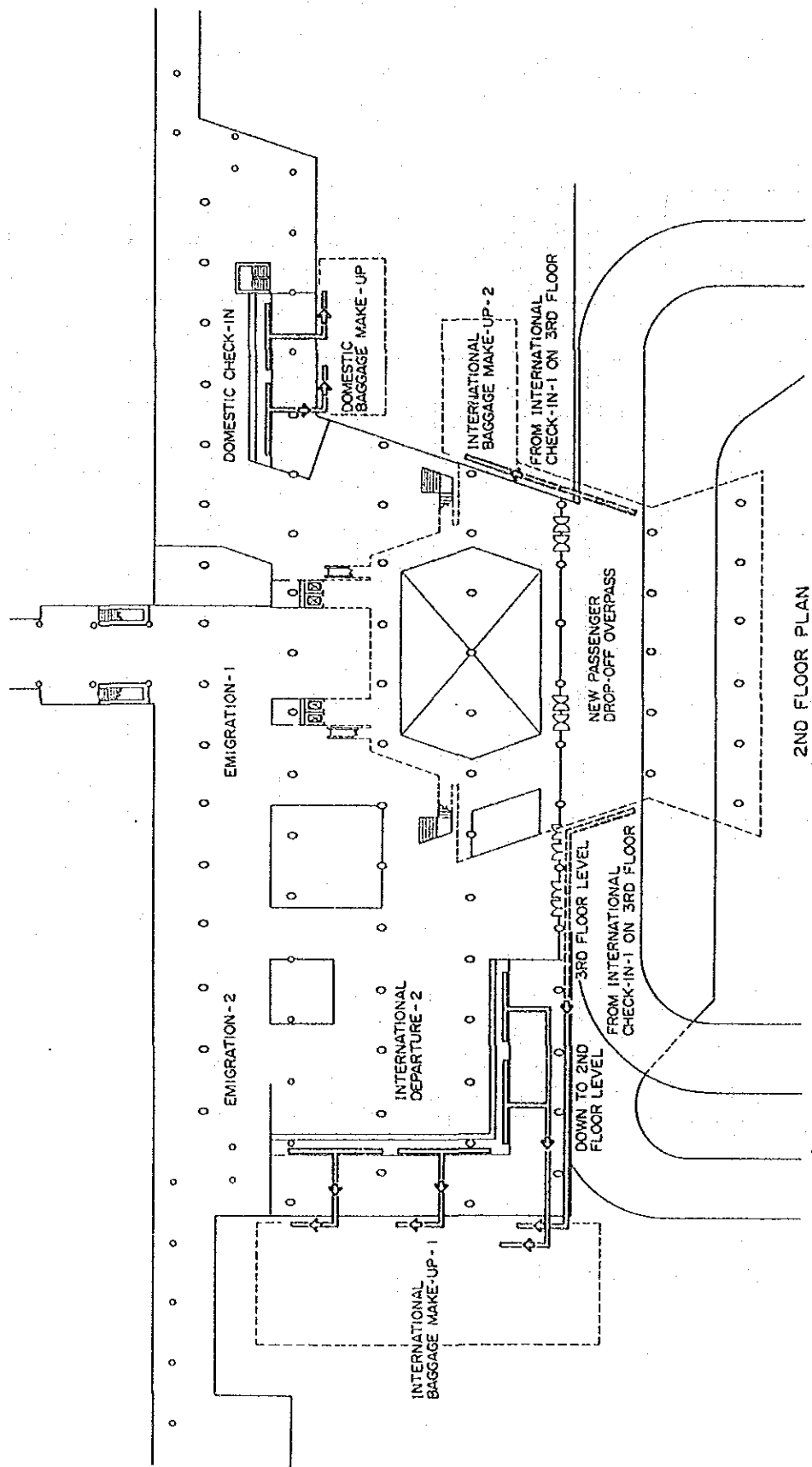


計画実施工程案（オーロラ空港・短期整備計画）

Work Item	Year	1989	1990	1991	1992	1993	1994
A. ENGINEERING AND ADMINISTRATION							
1. Survey and Detailed Design				=====			
2. Tender and Constructing				=====			
3. Construction Supervision					=====	=====	
B. CONSTRUCTION							
1. Preparatory Work					=====		
2. Runway, Taxiway and Parking Apron							
a. Earth work					=====		
b. Taxiway pavement					=====		
c. Parking apron pavement					=====		
d. Grooving and marking						=====	
3. Airfield Drainage System							
a. Airfield storm drainage system						=====	
4. Access Road and Parking Lot							
a. Service road						=====	
b. Parking lot						=====	
5. Building							
a. Passenger terminal					=====		
b. Cargo terminal						=====	
c. CFR building						=====	
d. Control tower					=====		
e. Maintenance shop						=====	
f. General aviation building						=====	
6. Passenger Service Equipment							
a. Boarding bridge					=====		
b. Baggage handling system					=====		
c. Flight information system					=====		
d. Security system					=====		
e. Public address system					=====		
7. Sewage Disposal System							
a. Sewage treatment plan						=====	
8. NAVAID and Telecomm. System							
a. Control tower, VHF, TX, AM, etc.					=====		
b. VHF receiving station					=====		
c. ASR/SSR station					=====		
d. Off-aerodrome radio facility					=====		
9. Airfield Lighting System							
a. Airfield lighting					=====		
b. Apron flood lighting					=====		
10. Power Supply System							
a. Power center					=====		
b. Emergency power supply system					=====		
c. Power distribution system						=====	
11. Meteorological Observation System							
a. Meteorological observation equipment						=====	
12. Special Equipment							
a. CFR vehicle					=====		
b. Maintenance shop equipment						=====	

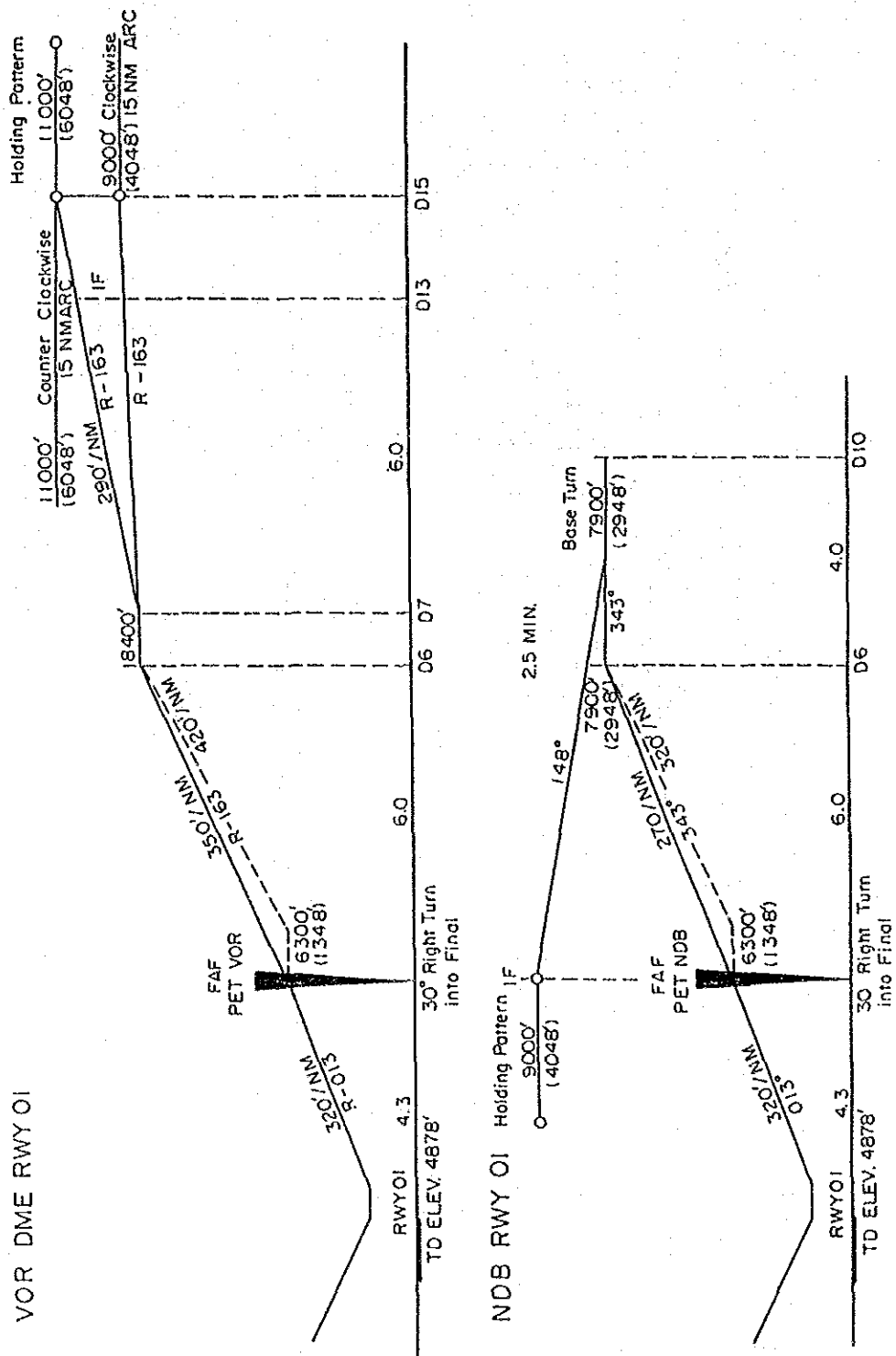


長期計画用航空機遅延時間算定グラフ

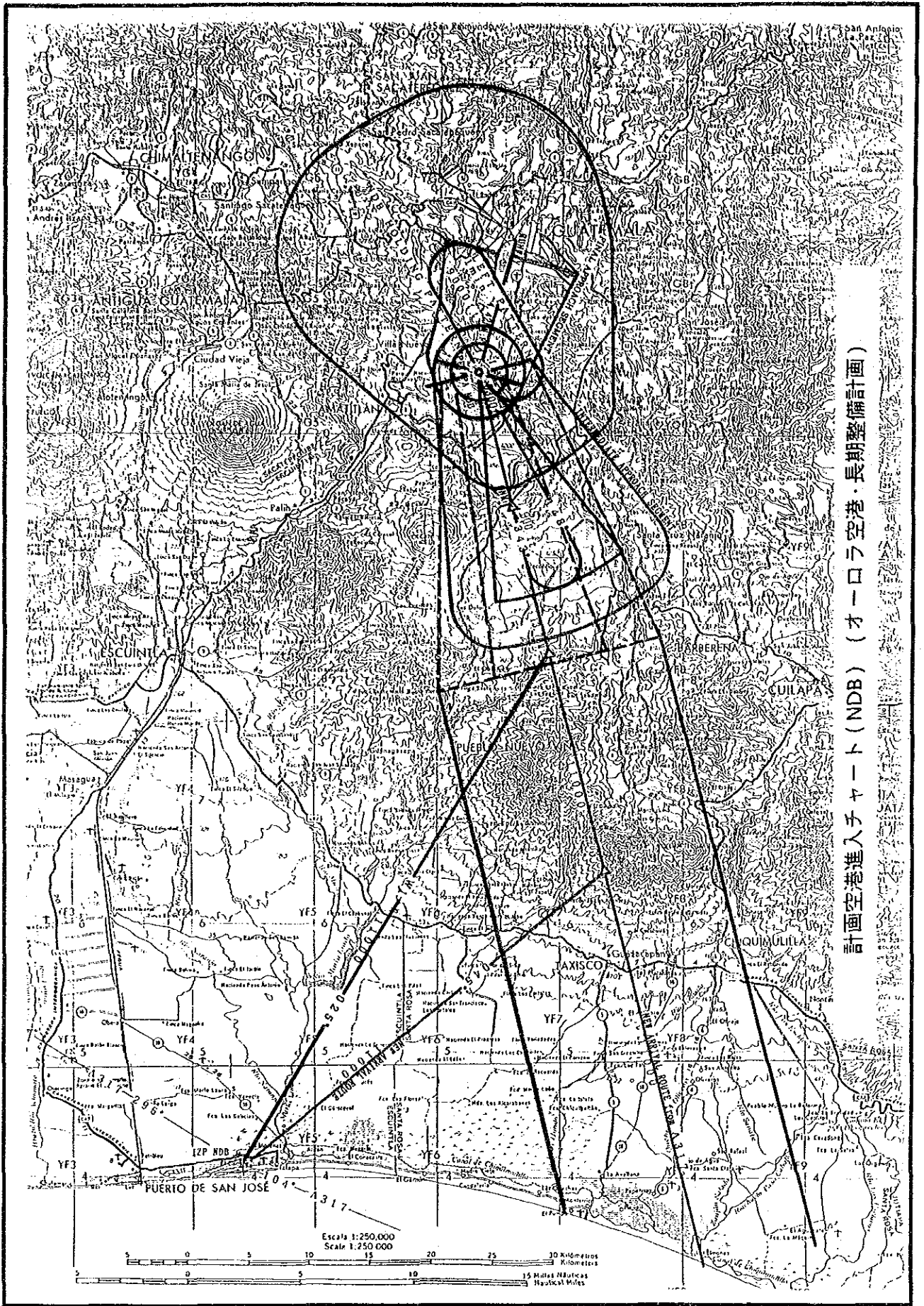


2ND FLOOR PLAN

手荷物運搬システム・出発（オーロラ空港・長期整備計画）



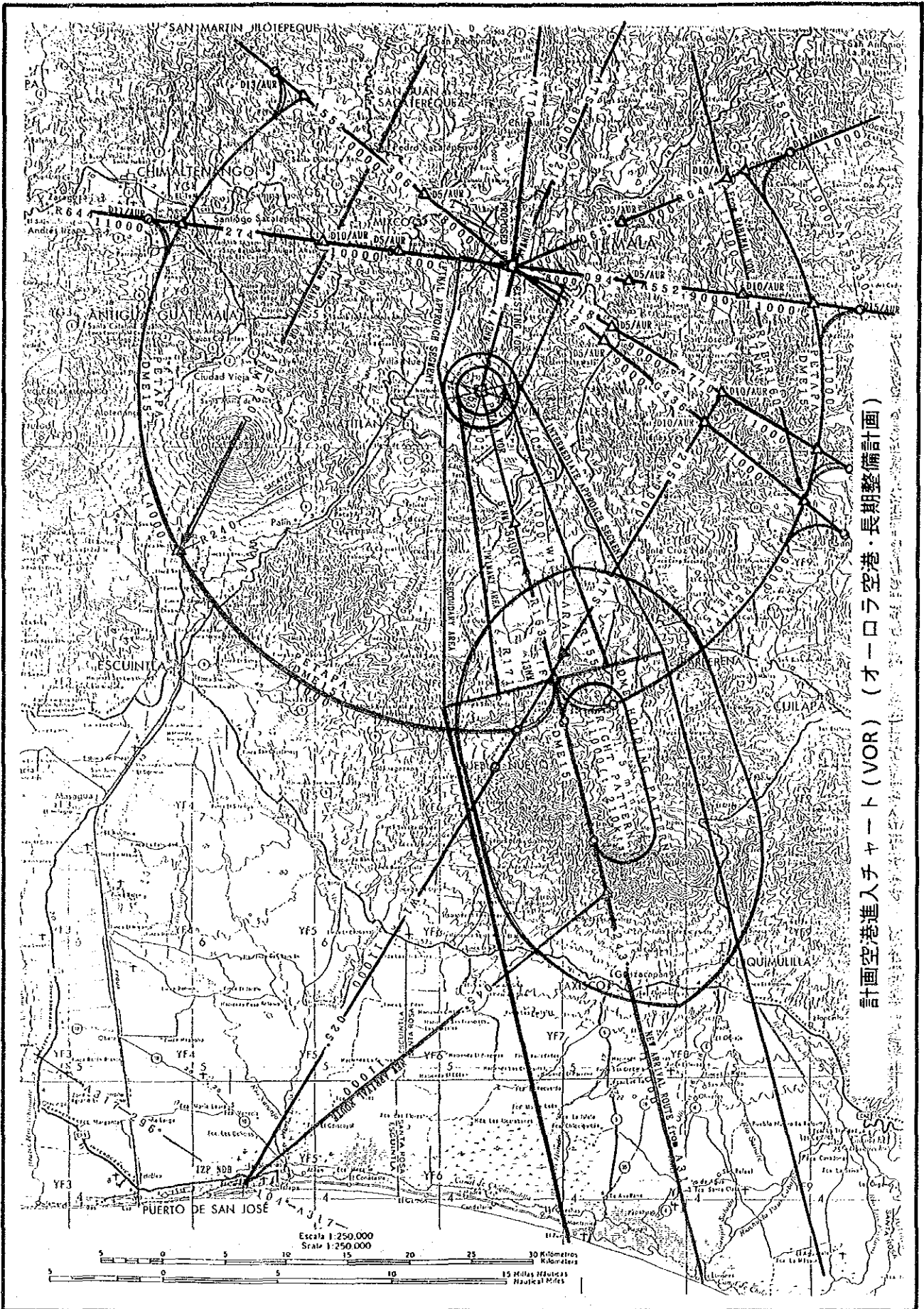
計画空港進入チャート (VOR/DME) (オーロラ空港・長期整備計画)



計画空港進入チャート(NDB) (オーラ空港・長期整備計画)

DEVELOPMENT PROJECT OF LA AURORA AND SANTA ELENA AIRPORTS

Figure 7 - 4



計画空港進入チャート(VOR) (オーロラ空港・長期整備計画)

DEVELOPMENT PROJECT OF LA AURORA AND SANTA ELENA AIRPORTS

Figure 7-5



WECPNLによる騒音コンター図 (オーロラ空港・長期整備計画)

DEVELOPMENT PROJECT OF LA AURORA AND SANTA ELENA AIRPORTS

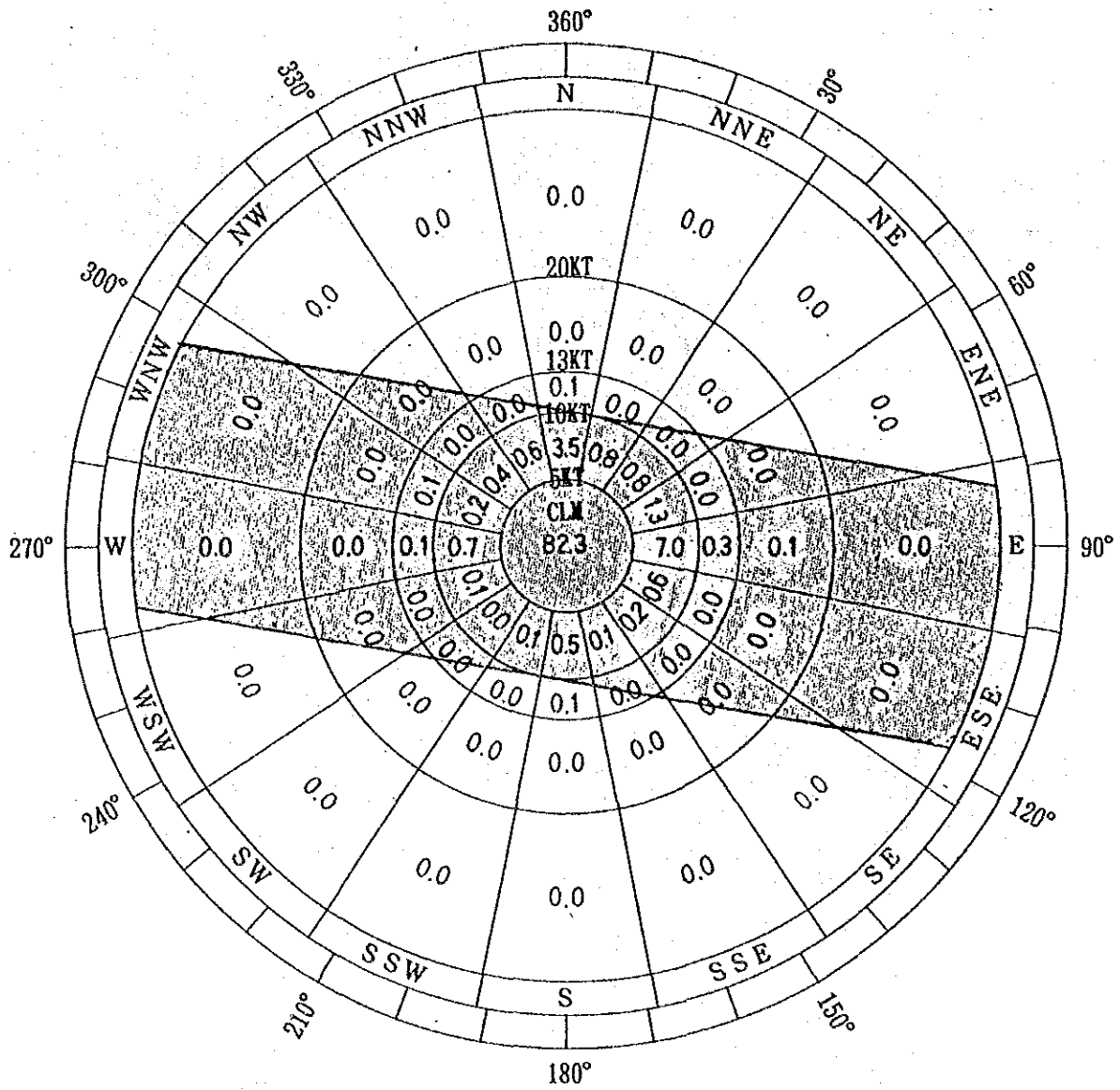
Figure 7-6



計画マヤルート図

DEVELOPMENT PROJECT OF LA AURORA AND SANTA ELENA AIRPORTS

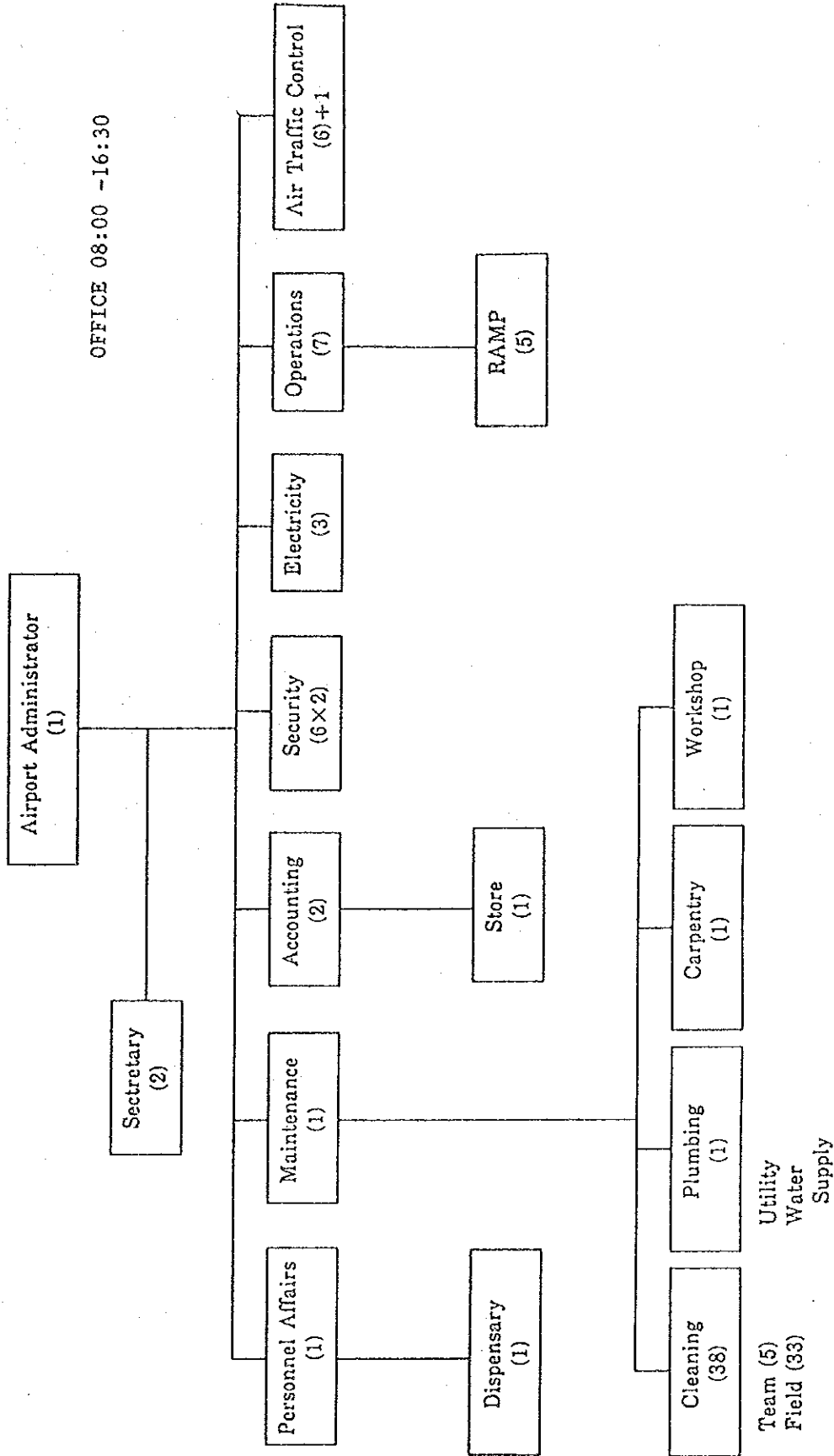
Figure 8-1



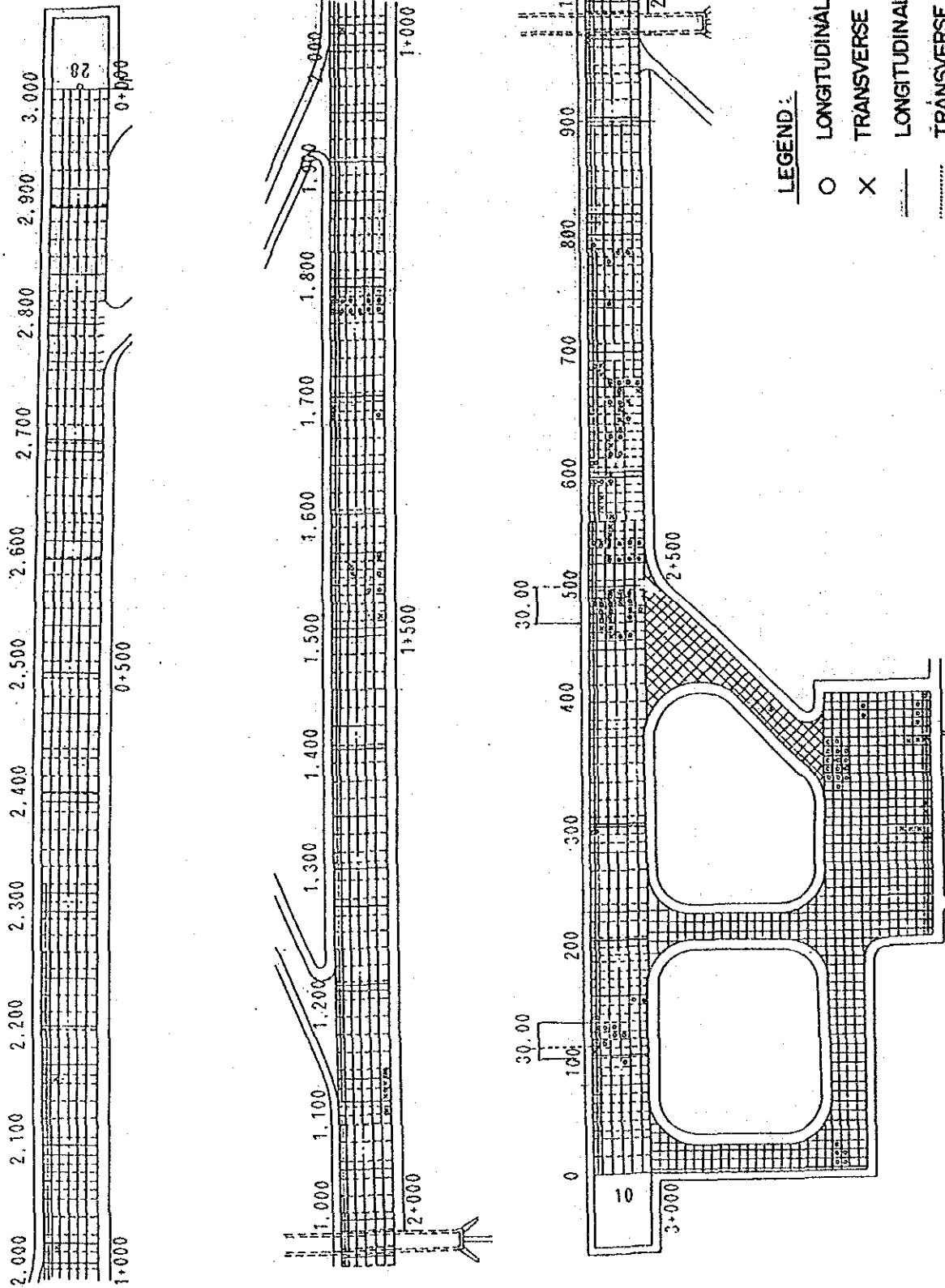
WIND COVERAGE: 99.8 %

ウインドローズ (サンタエレナ空港)

D G A C / SANTA ELENA, PETEN



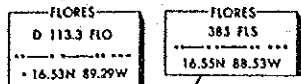
空港当局組織・要員現況 (サンタエレナ空港)



既存舗装面のクラック発生状況 (サンタエレナ空港)

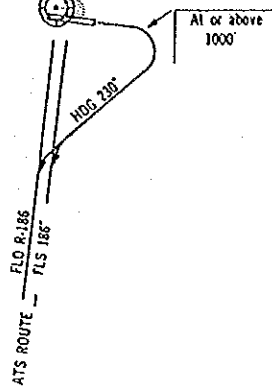
DEPARTURE 1

(RWY 10)



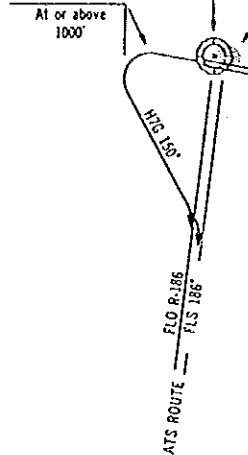
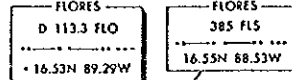
**SOUTHBOUND DEPARTURE
VIA ATS ROUTE to LA AUROLA**

1. RWY 10 : Climb on runway heading to at or above 1000', then right turn heading 230° to intercept FLO VOR R-186 (or FLS NOB 186°)
2. RWY 28 : Climb on runway heading to at or above 1000', then left turn heading 150° to intercept FLO VOR R-186 (or FLS NOB 186°)



DEPARTURE 2

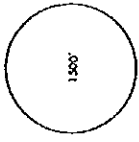
(RWY 28)



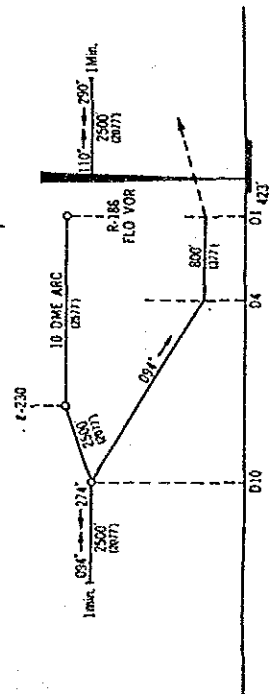
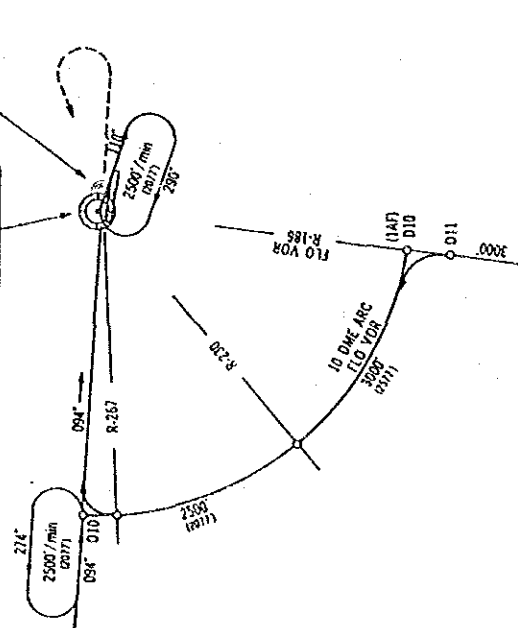
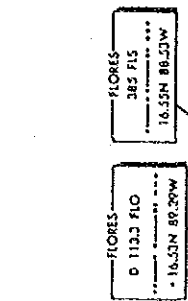
計器出発チャート (サンタエレナ空港・短期整備計画)

FLORES, GUATEMALA
VOR DME RWY 10

SANTA ELENA Approach 120.2
SANTA ELENA Tower 118.3 121.4
Ground 121.9



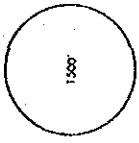
MSA
FLO VOR
Apt. Elev. 423'



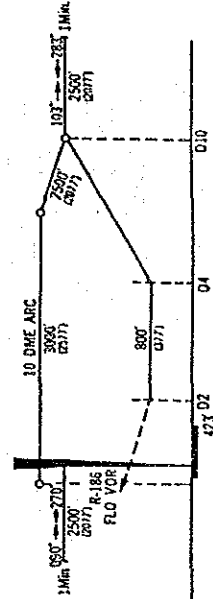
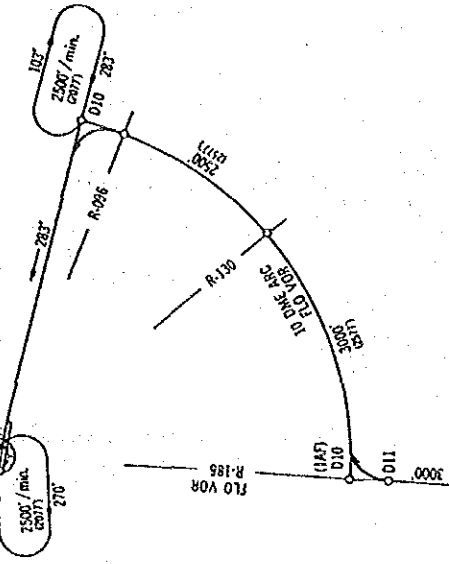
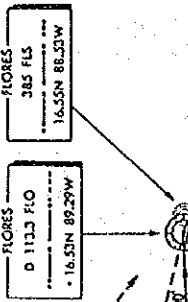
MISSED APPROACH : Climb on course-094° to at or above 1000',
turn left direct to FLO VOR and hold.

FLORES, GUATEMALA
VOR DME RWY 28

SANTA ELENA Approach 120.2
SANTA ELENA Tower 118.3 121.4
Ground 121.9



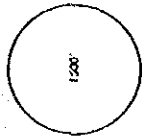
MSA
FLO VOR
Apt. Elev. 423'



MISSED APPROACH : Climb on course -283° to at or above 1000',
turn right direct to FLO VOR and hold.

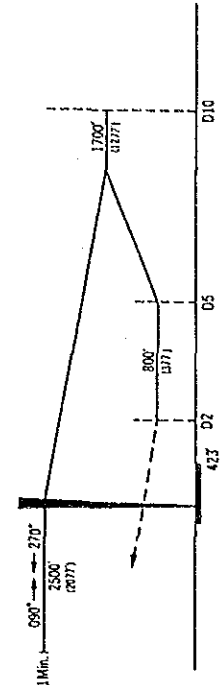
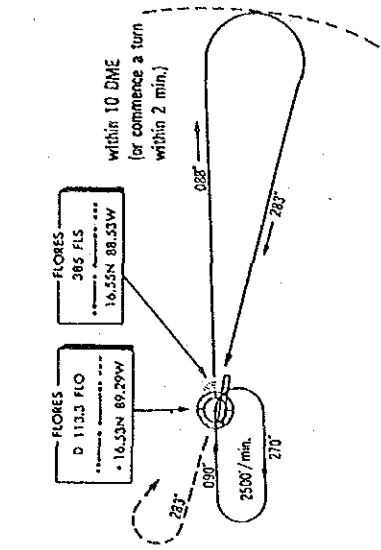
計器進入チャート (VOR/DME) (サンタエレナ空港・短期整備計画)

FLORES, GUATEMALA
VOR RWY 28
VOR 113.3 FLO



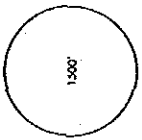
SANTA ELENA Approach 120.2
SANTA ELENA Tower 118.3 121.4
Ground 121.9

MSA
FLO VOR Apr. Elev. 423'



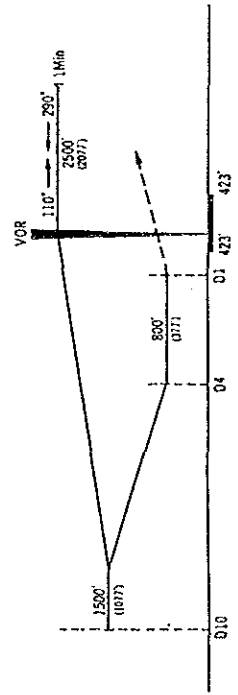
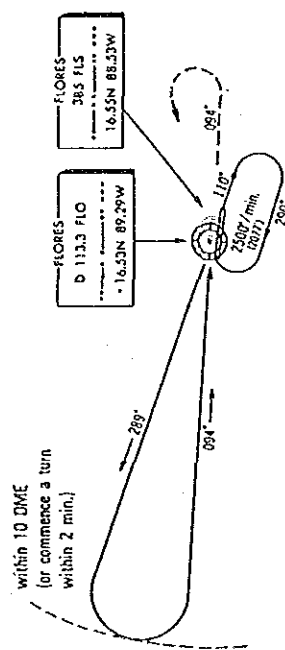
MISSED APPROACH : Climb on course -283° to or above 1000',
turn right direct to FLO VOR and hold.

FLORES, GUATEMALA
VOR RWY 10
VOR 113.3 FLO



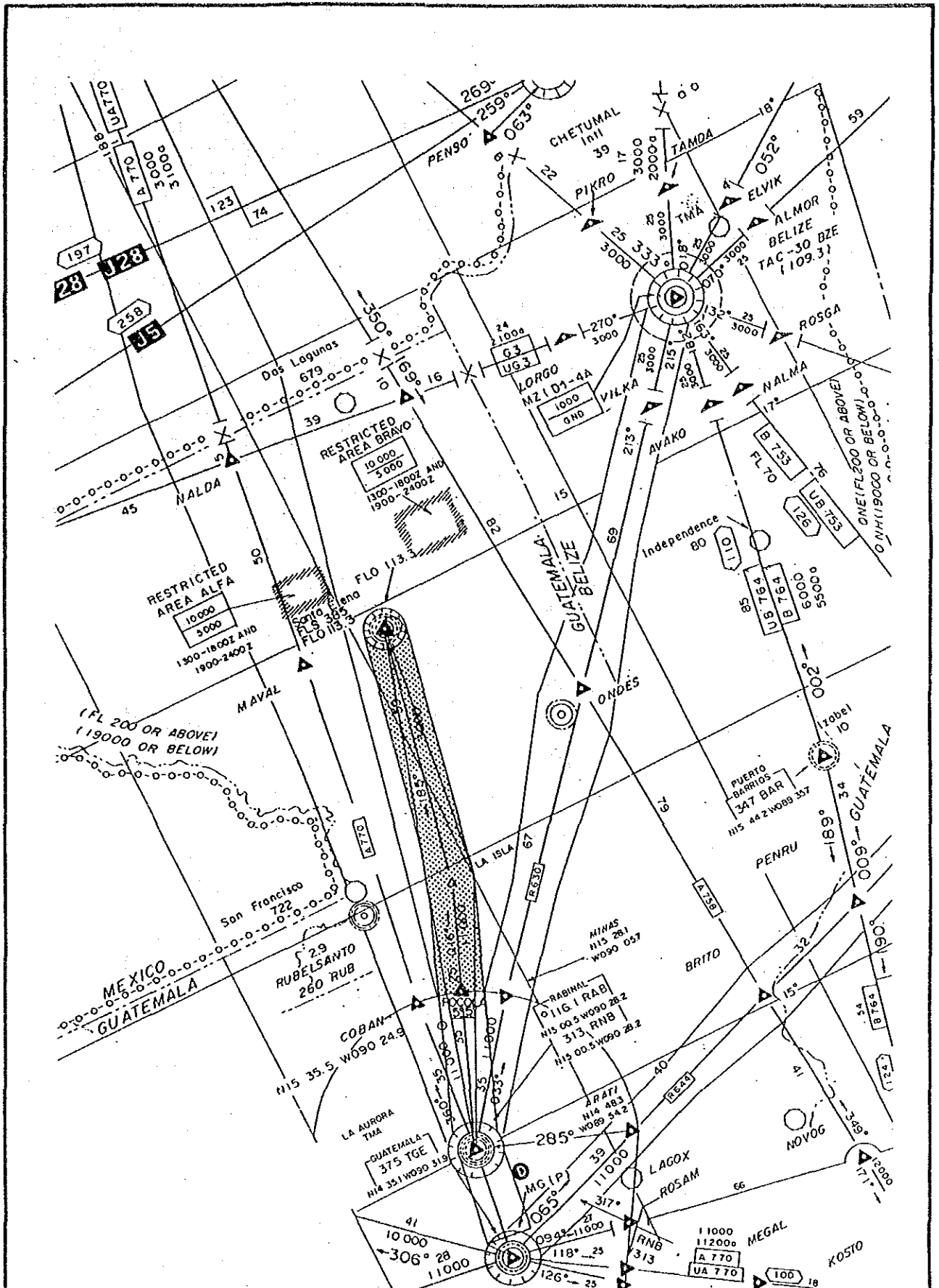
SANTA ELENA Approach 120.2
SANTA ELENA Tower 118.3 121.4
Ground 121.9

MSA
FLO VOR Apr. Elev. 423'



MISSED APPROACH : Climb on course-094° to at or above 1000',
turn left direct to FLO VOR and hold.

計器進入チャート (VOR) (サンタエレナ空港・短期整備計画)

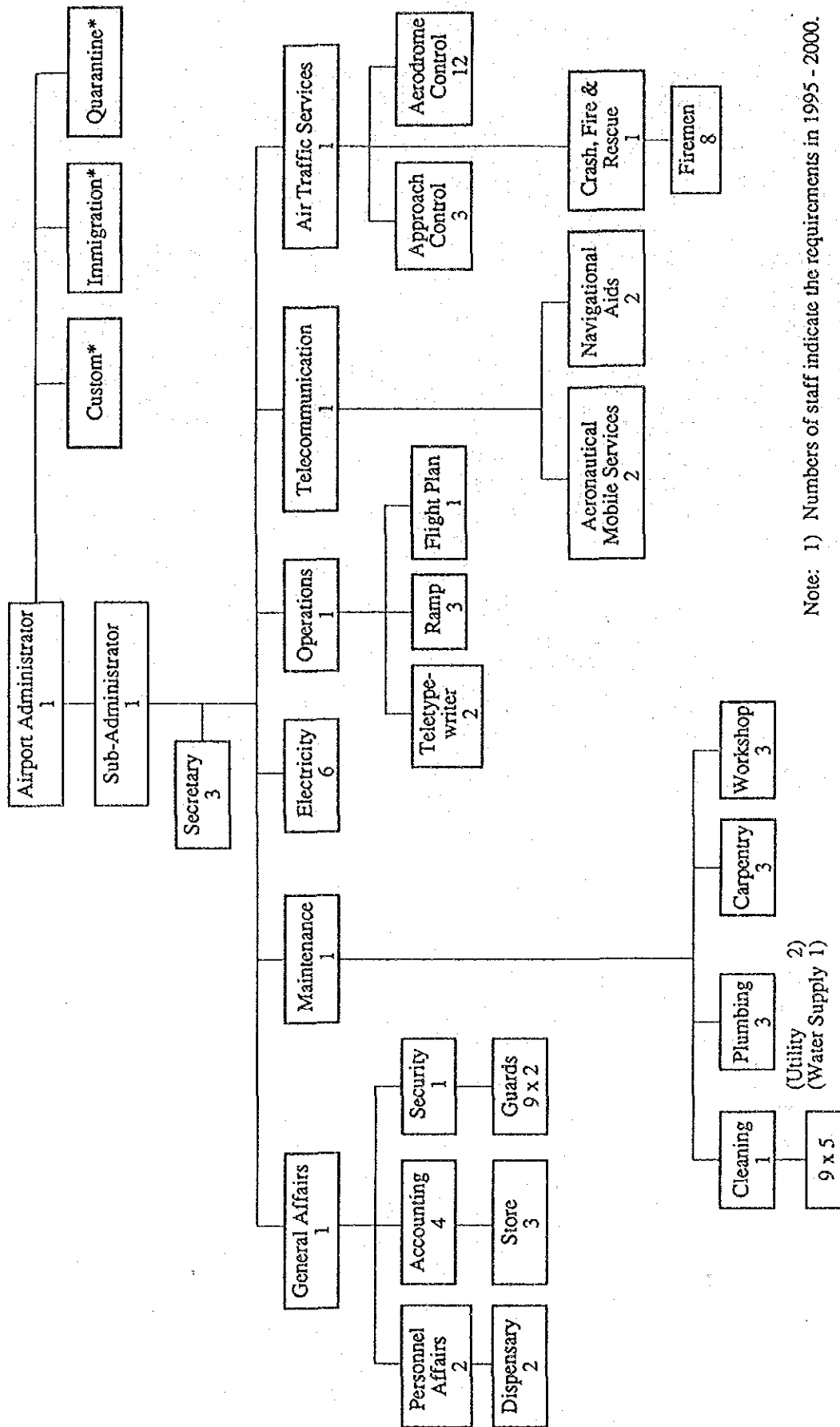


オーロラ空港・サンタエレナ空港間航路設定計画

DEVELOPMENT PROJECT OF LA AURORA AND SANTA ELENA AIRPORTS

Figure 10-6

ADMINISTRATION OF SANTA ELENA AIRPORT



Note: 1) Numbers of staff indicate the requirements in 1995 - 2000.
 2) * mark indicates sections under the jurisdiction of different authorities.

空港当局組織・要員計画 (サンタエレナ空港・短期整備計画)

Implementation Time Schedule
(Santa Elena--Short-Term Plan)

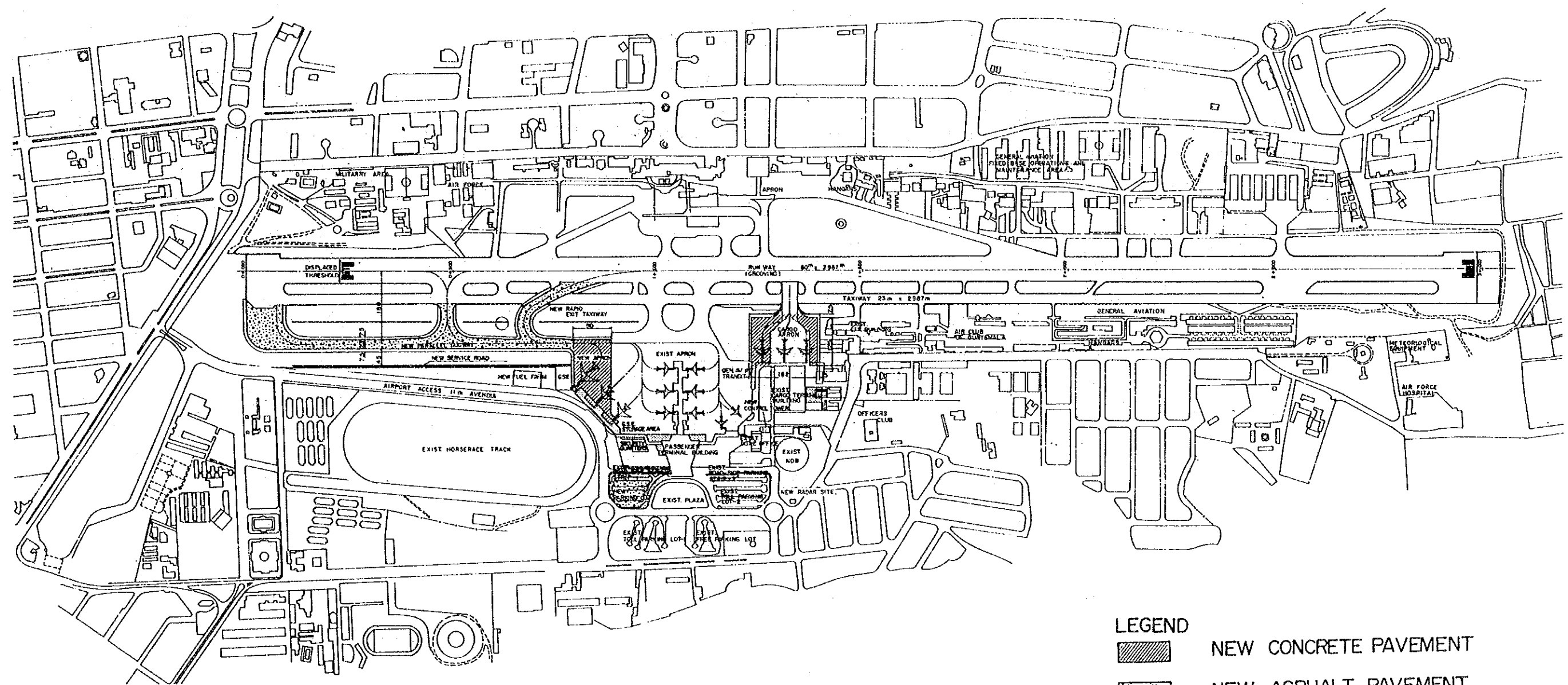
Work Item	Year	1989	1990	1991	1992	1993	1994
A. ENGINEERING AND ADMINISTRATION							
1. Survey and Detailed Design				—————			
2. Tender and Constructing					—————		
3. Construction Supervision						—————	
B. CONSTRUCTION							
1. Preparatory Work					—————		
2. Runway, Taxiway and Parking Apron							
a. Earth work						—————	
b. Runway overlay						—————	
c. Parking apron pavement						—————	
d. Marking						—————	
3. Access Road and Parking Lot							
a. Service road						—————	
4. Building							
a. Passenger terminal						—————	
b. CFR building						—————	
5. Passenger Service Equipment							
a. Flight information system						—————	
b. Security system						—————	
c. Public address system						—————	
6. NAVAD and Telecomm. System							
a. VOR/ATIS station					—————		
7. Airfield Lighting System							
a. PAPI system					—————		
8. Power Supply System							
a. Emergency power supply system					—————		
9. Special Equipment							
a. CFR vehicle					—————		
b. Maintenance shop equipment						—————	




実施工程案 (サンタエレナ空港・短期整備計画)

添付図面

添付図面一覧表

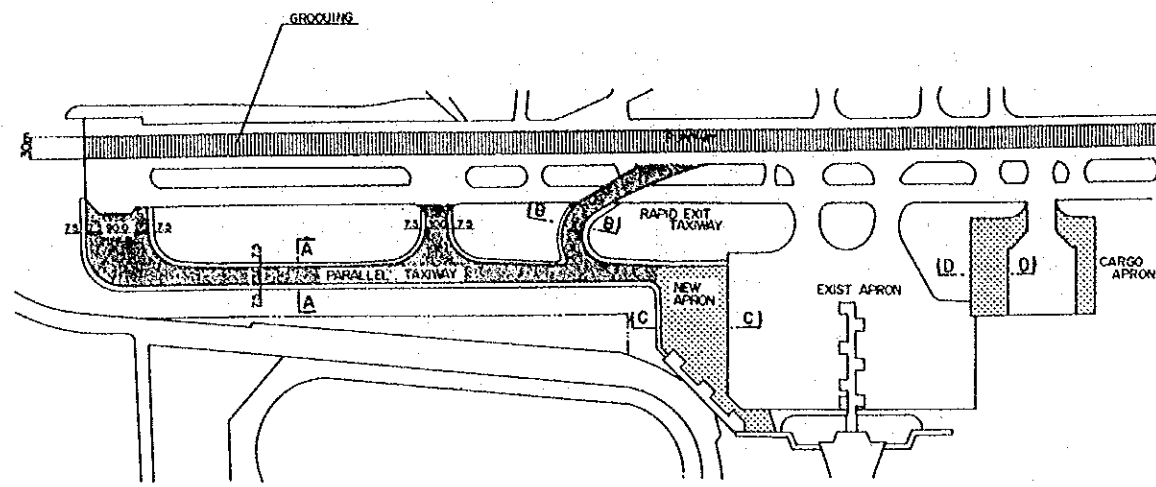
	ページ
図面5-1 空港全体施設配置図（オーロラ空港・短期整備計画）……………	D-1
図面5-2 平行誘導路と舗装構造（オーロラ空港・短期整備計画）……………	D-2
図面5-3 雨水排水計画（オーロラ空港・短期整備計画）……………	D-3
図面5-4 ターミナル地区施設配置図（オーロラ空港・短期整備計画）……	D-4
図面5-5 旅客ターミナル・4, 3階平面図（オーロラ空港・短期整備計画）D-5	D-5
図面5-6 旅客ターミナル・2階平面図（オーロラ空港・短期整備計画）…	D-6
図面5-7 旅客ターミナル・1階平面図（オーロラ空港・短期整備計画）…	D-7
図面5-8 旅客ターミナル立面図（オーロラ空港・短期整備計画）……………	D-8
図面5-9 管制塔（オーロラ空港・短期整備計画）……………	D-9
図面5-10 ASR/SSRシステム図（オーロラ空港・短期整備計画）…	D-10
図面5-11 空港照明計画（オーロラ空港・短期整備計画）……………	D-11
図面7-1 空港全体施設配置図（オーロラ空港・長期整備計画）……………	D-12
図面7-2 ターミナル地区施設配置図（オーロラ空港・長期整備計画）……	D-13
図面7-3 旅客ターミナル・2階平面図（オーロラ空港・長期整備計画）…	D-14
図面7-4 旅客ターミナル・1階平面図（オーロラ空港・長期整備計画）…	D-15
図面7-5 旅客ターミナル・動線計画図（オーロラ空港・長期整備計画）…	D-16
図面7-6 貨物ターミナル平面図（オーロラ空港・長期整備計画）……………	D-17
図面7-7 修理工場、小型航空機建物平面図（オーロラ空港・長期整備計画）D-18	D-18
図面7-8 消防所平面図（オーロラ空港・長期整備計画）……………	D-19
図面7-9 空港照明計画（オーロラ空港・長期整備計画）……………	D-20
図面10-1 空港施設配置図（サンタエレナ空港・短期整備計画）……………	D-21
図面10-2 旅客ターミナル平面図（サンタエレナ空港・短期整備計画）…	D-22
図面10-3 消防所平面図（サンタエレナ空港・短期整備計画）……………	D-23
図面12-1 空港施設配置図（サンタエレナ空港・長期整備計画）……………	D-24
図面12-2 旅客ターミナル平面図（サンタエレナ空港・長期整備計画）…	D-25
図面12-3 管制塔（サンタエレナ空港・長期整備計画）……………	D-26
図面12-4 進入灯設備（サンタエレナ空港・長期整備計画）……………	D-27



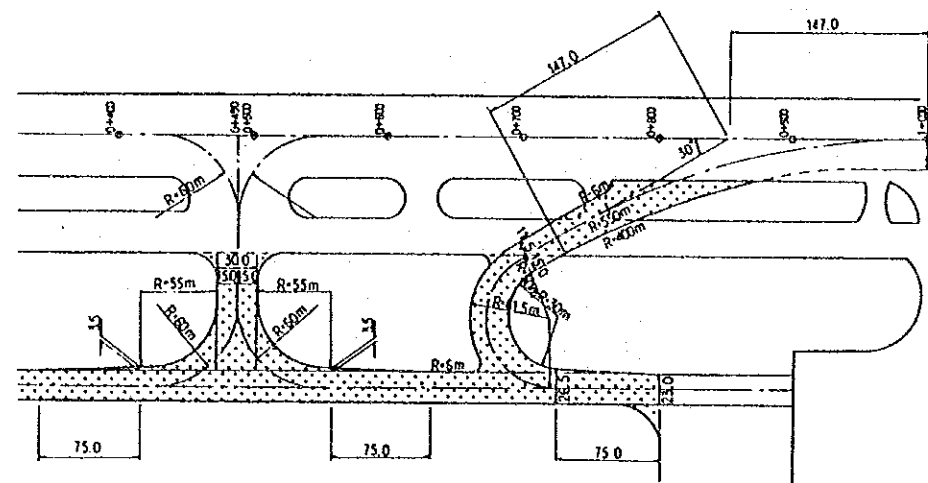
- LEGEND**
-  NEW CONCRETE PAVEMENT
 -  NEW ASPHALT PAVEMENT
 -  NEW BUILDING

0 100 200 300
SCALE

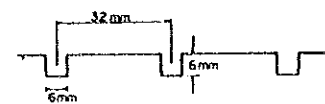
MINISTERIO DE COMUNICACIONES TRANSPORTE Y OBRAS PUBLICAS DIRECCION GENERAL DE AERONAUTICA CIVIL	LA AURORA AIRPORT SHORT TERM PLAN YEAR 1995	DRAWING NO.
DEVELOPMENT PROJECT OF LA AURORA AND SANTA ELENA AIRPORTS JAPAN INTERNATIONAL COOPERATION AGENCY	空港全体施設配置図 (オーロラ空港・短期整備計画)	5-1



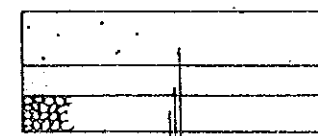
TAXIWAY LAYOUT PLAN



ALIGNMENT OF EXIT TAXIWAY

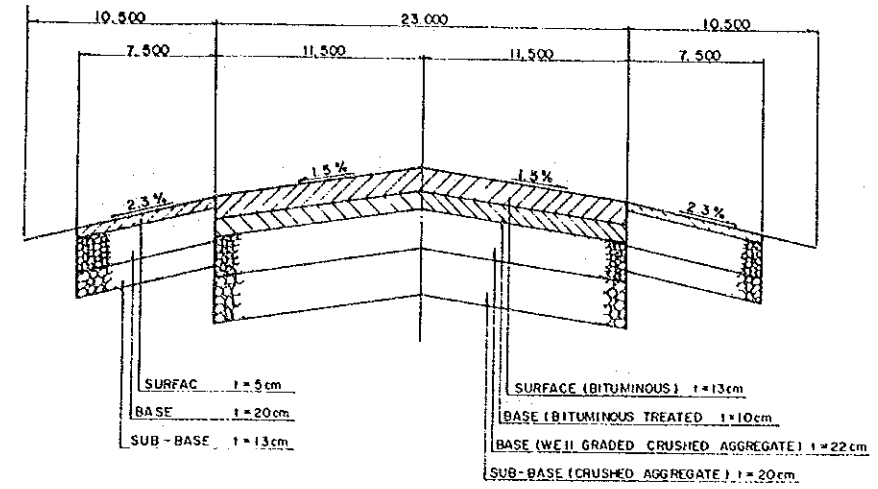


PROFILE OF RUNWAY GROOVING

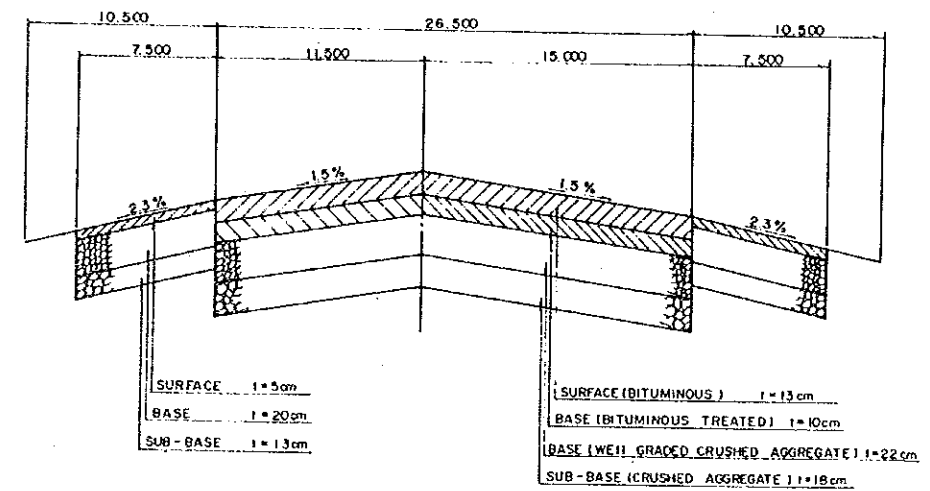


SURFACE (CEMENT CONCRETE) 1=30cm
 BASE (CEMENT TREATED) 1=17cm
 SUB-BASE (CRUSHED AGGREGATE) 1=20cm

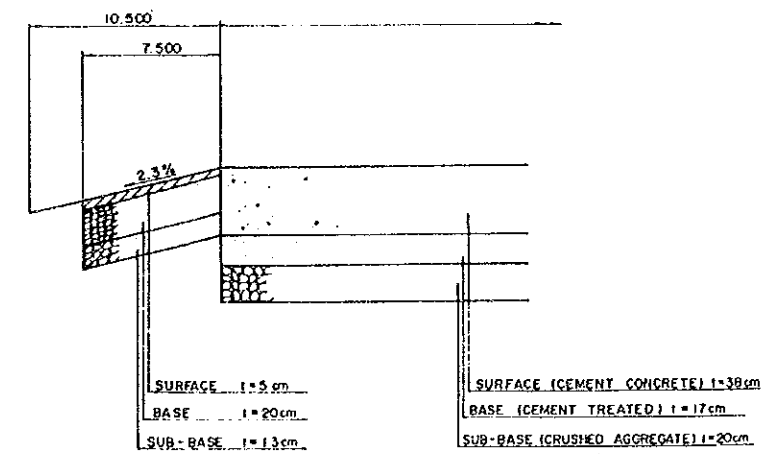
A - A



B - B

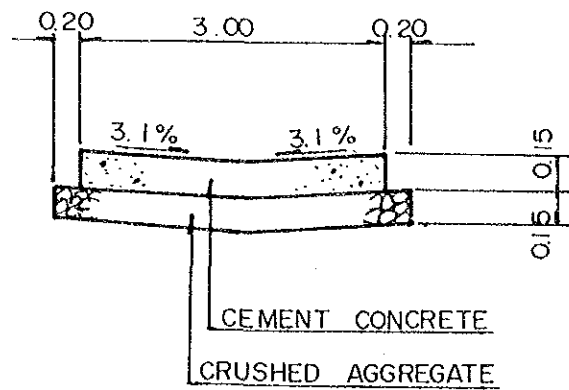
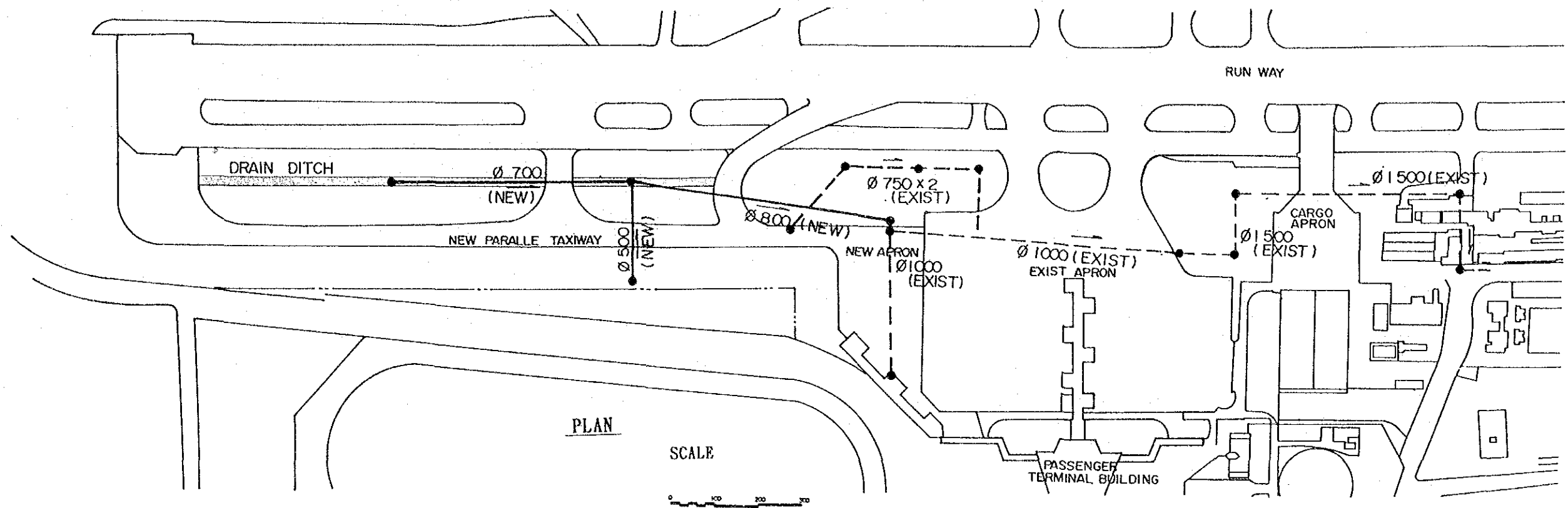


C - C

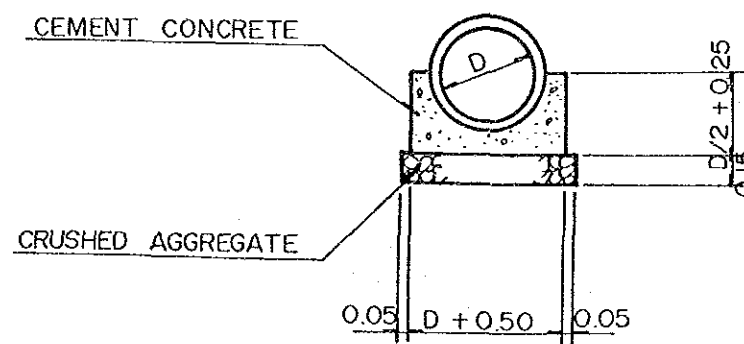


D - D

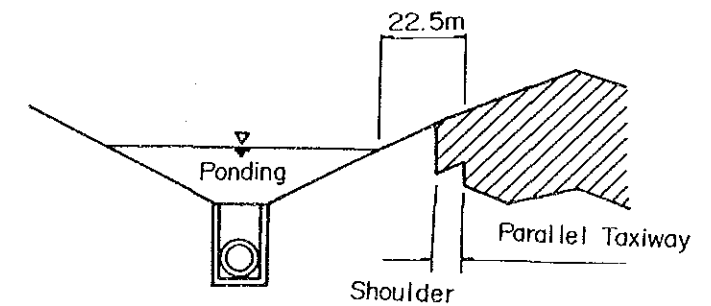
MINISTERIO DE COMUNICACIONES TRANSPORTE Y OBRAS PUBLICAS DIRECCION GENERAL DE AERONAUTICA CIVIL	LA AURORA AIRPORT SHORT TERM PLAN YEAR 1995	DRAWING NO.
DEVELOPMENT PROJECT OF LA AURORA AND SANTA ELENA AIRPORTS	平行誘導路と舗装構造 (オーロラ空港・短期整備計画)	5 - 2
JAPAN INTERNATIONAL COOPERATION AGENCY		



(a) DRAIN DITCH

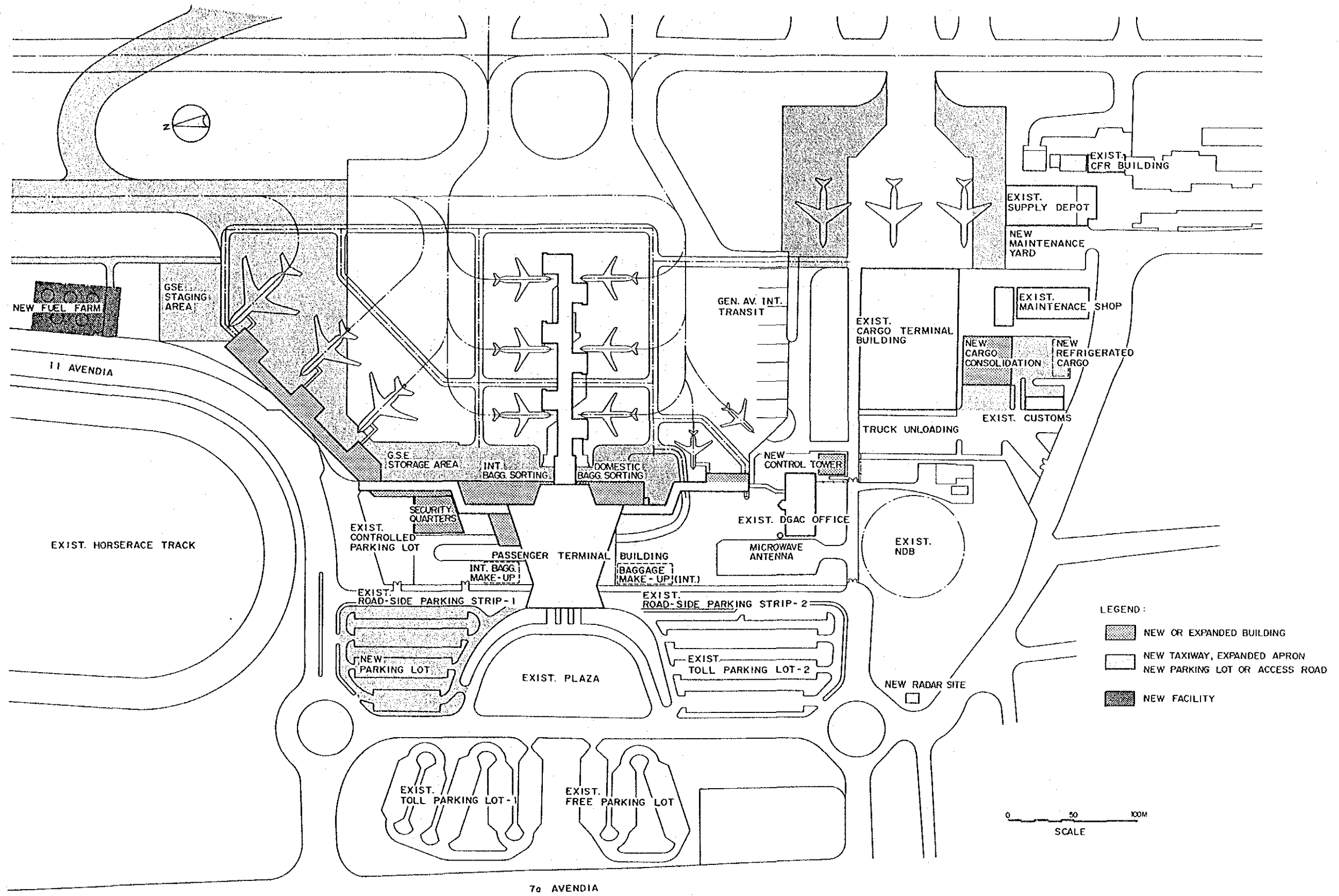


(b) CONCRETE PIPE

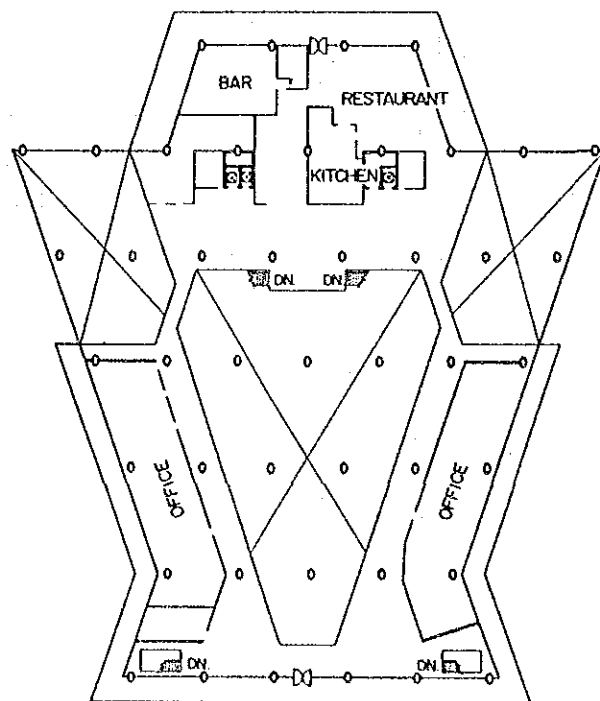
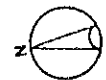


(c) TYPICAL SECTION OF REFARDING BASIN

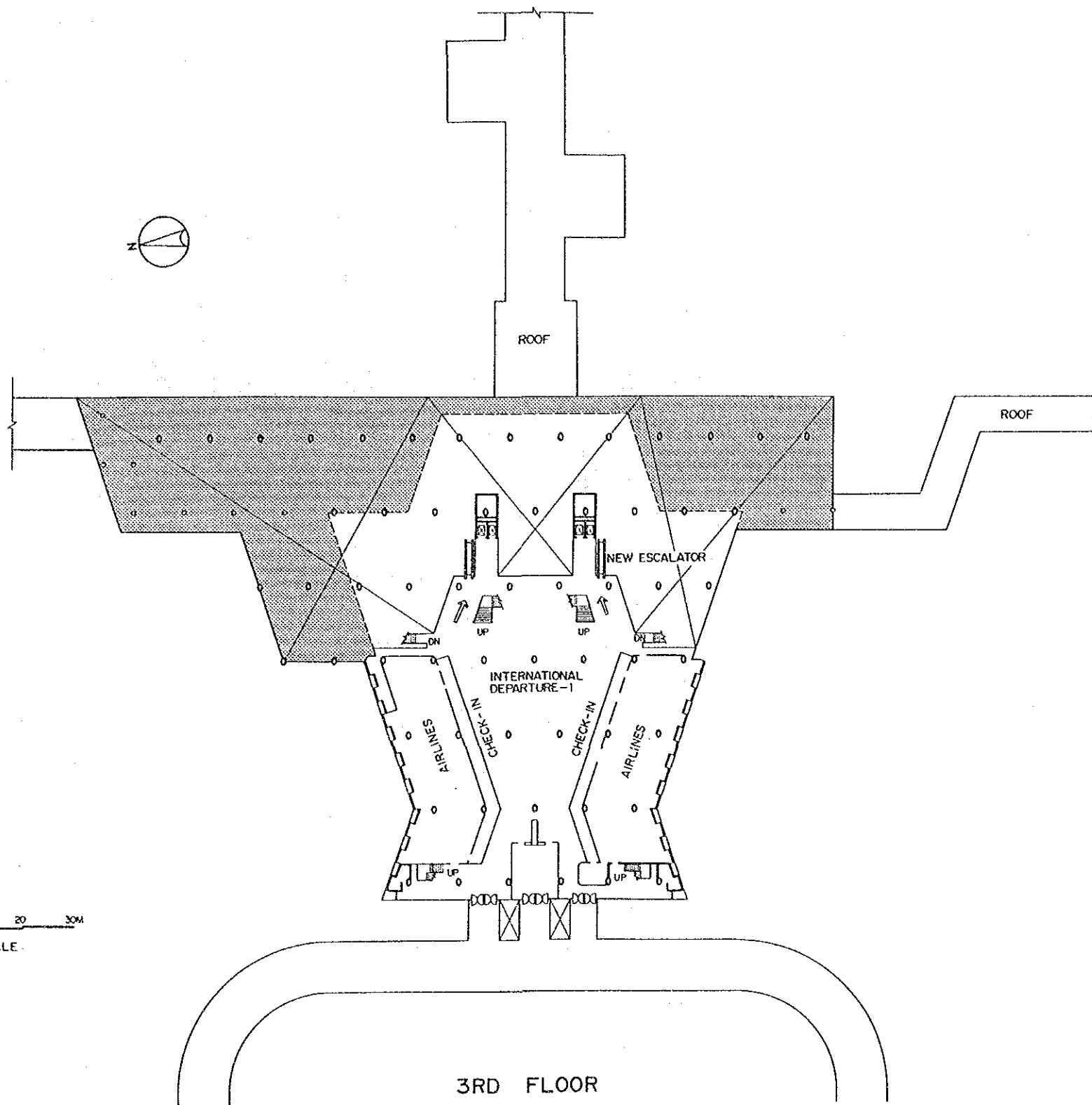
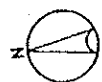
MINISTERIO DE COMUNICACIONES TRANSPORTE Y OBRAS PUBLICAS DIRECCION GENERAL DE AERONAUTICA CIVIL	LA AURORA AIRPORT SHORT TERM PLAN YEAR 1995	DRAWING NO.
DEVELOPMENT PROJECT OF LA AURORA AND SANTA ELENA AIRPORTS	雨水排水計画 (オーロラ空港・短期整備計画)	5-3
JAPAN INTERNATIONAL COOPERATION AGENCY		



MINISTERIO DE COMUNICACIONES TRANSPORTE Y OBRAS PUBLICAS DIRECCION GENERAL DE AERONAUTICA CIVIL	LA AURORA AIRPORT SHORT TERM PLAN YEAR 1995	DRAWING NO.
DEVELOPMENT PROJECT OF LA AURORA AND SANTA ELENA AIRPORTS	ターミナル地区施設配置図 (オーロラ空港・短期整備計画)	5-4
JAPAN INTERNATIONAL COOPERATION AGENCY		



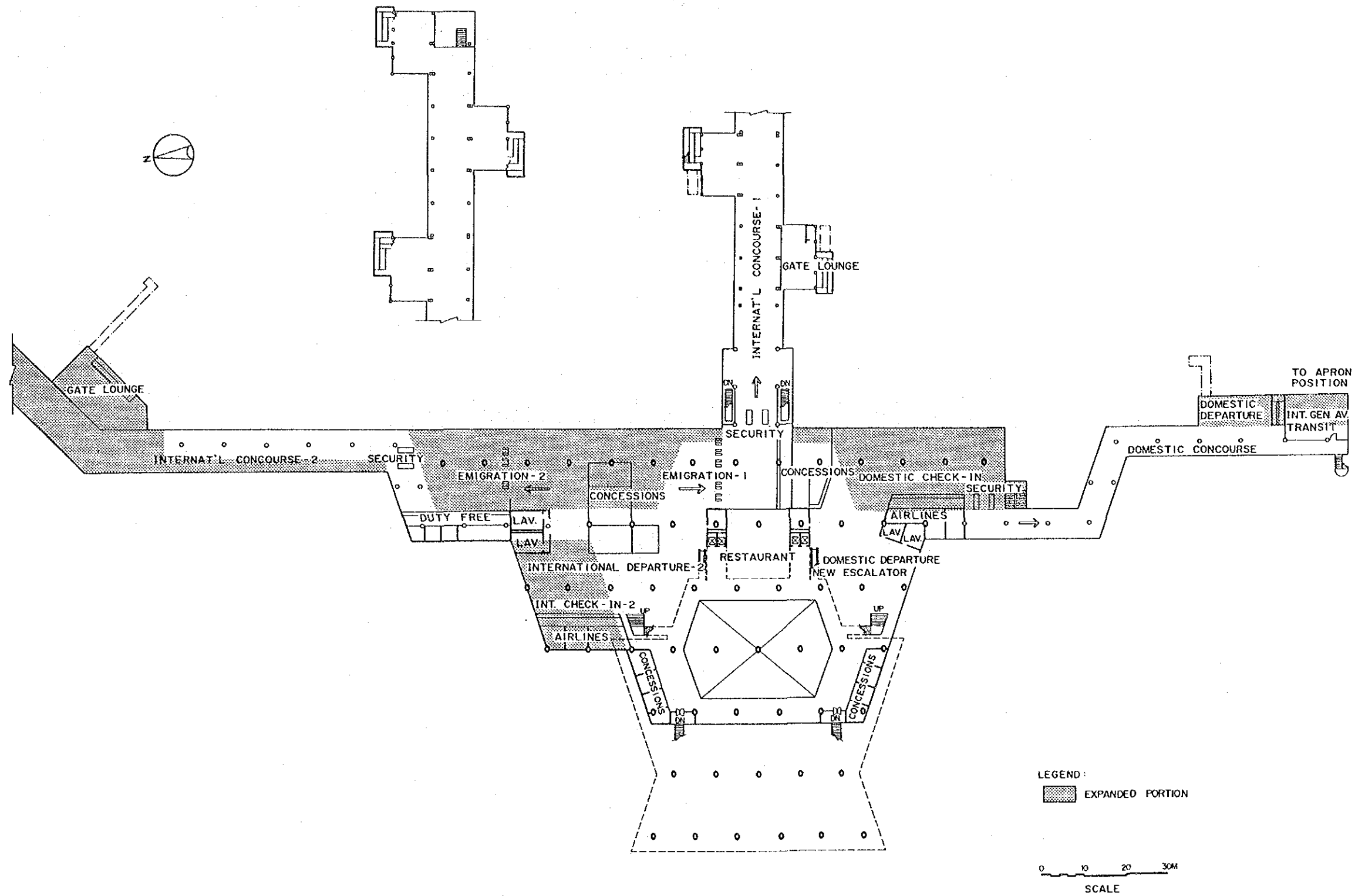
4TH FLOOR



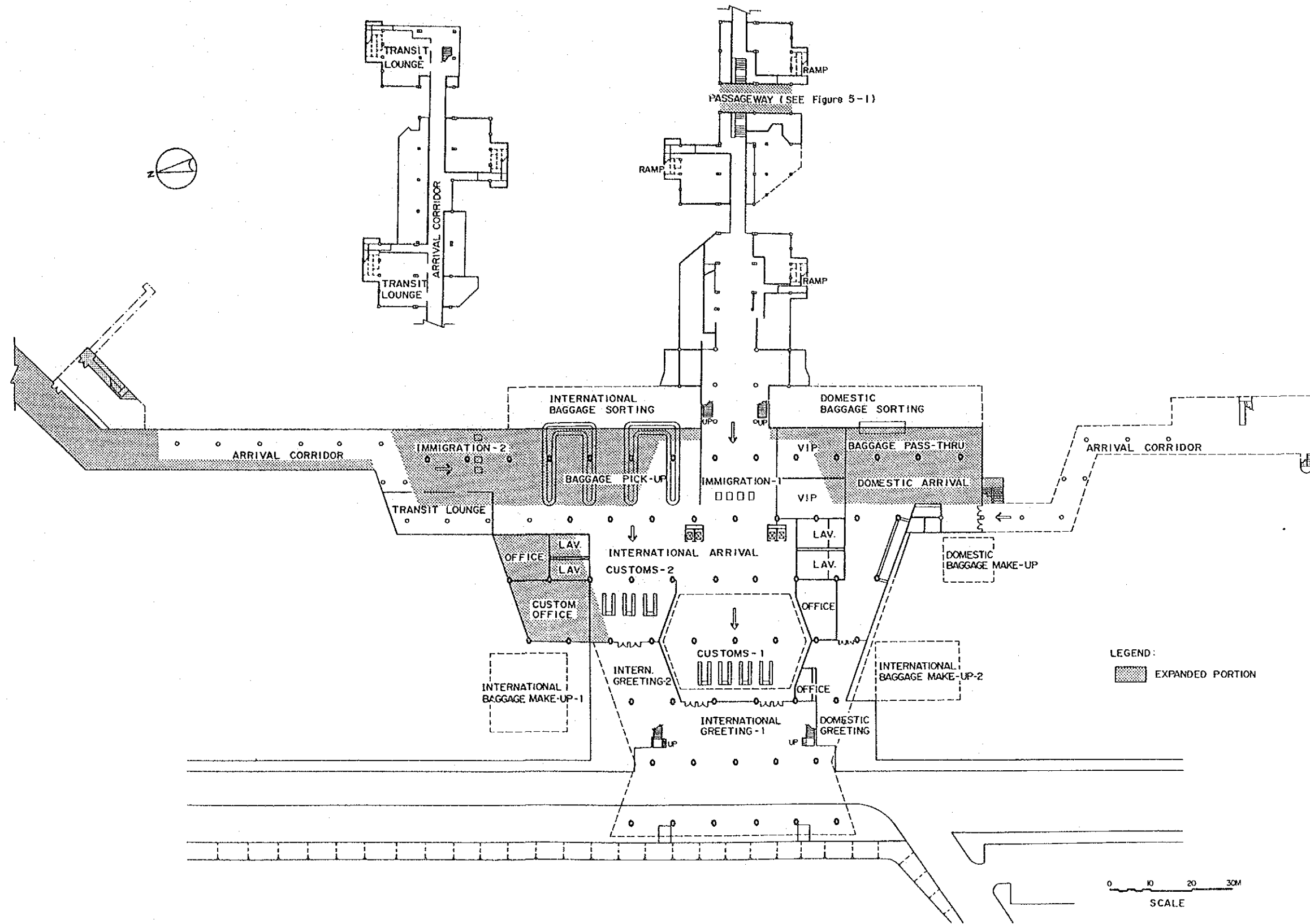
0 10 20 30M
SCALE

3RD FLOOR

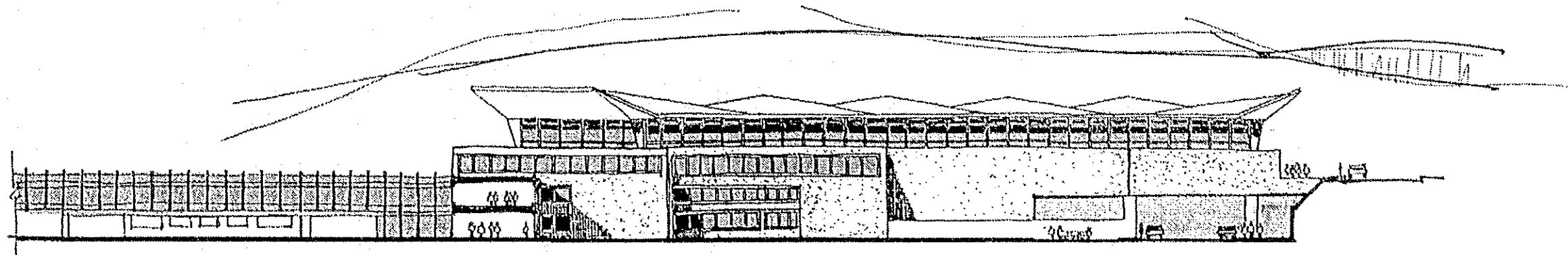
MINISTERIO DE COMUNICACIONES TRANSPORTE Y OBRAS PUBLICAS DIRECCION GENERAL DE AERONAUTICA CIVIL	LA AURORA AIRPORT SHORT TERM PLAN YEAR 1995	DRAWING NO.
DEVELOPMENT PROJECT OF LA AURORA AND SANTA ELENA AIRPORTS	旅客ターミナル・4, 3階平面図 (オーロラ空港・短期整備計画)	5 - 5
JAPAN INTERNATIONAL COOPERATION AGENCY		



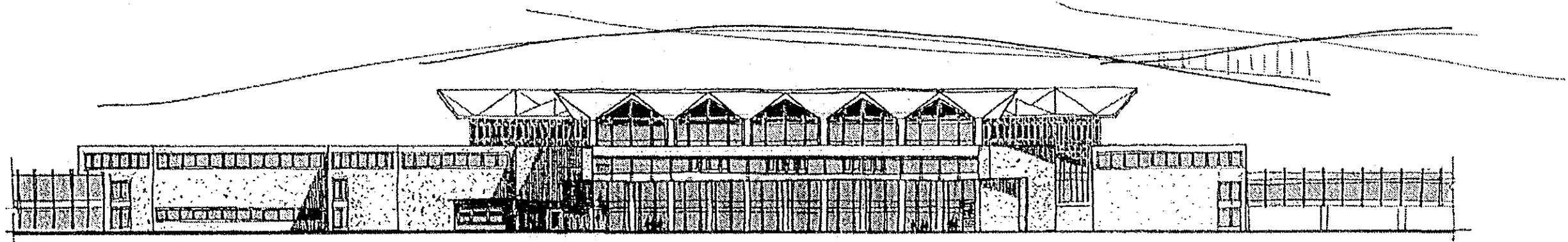
MINISTERIO DE COMUNICACIONES TRANSPORTE Y OBRAS PUBLICAS DIRECCION GENERAL DE AERONAUTICA CIVIL	LA AURORA AIRPORT SHORT TERM PLAN YEAR 1995	DRAWING NO.
DEVELOPMENT PROJECT OF LA AURORA AND SANTA ELENA AIRPORTS JAPAN INTERNATIONAL COOPERATION AGENCY	旅客ターミナル・2階平面図 (オーロラ空港・短期整備計画)	5-6



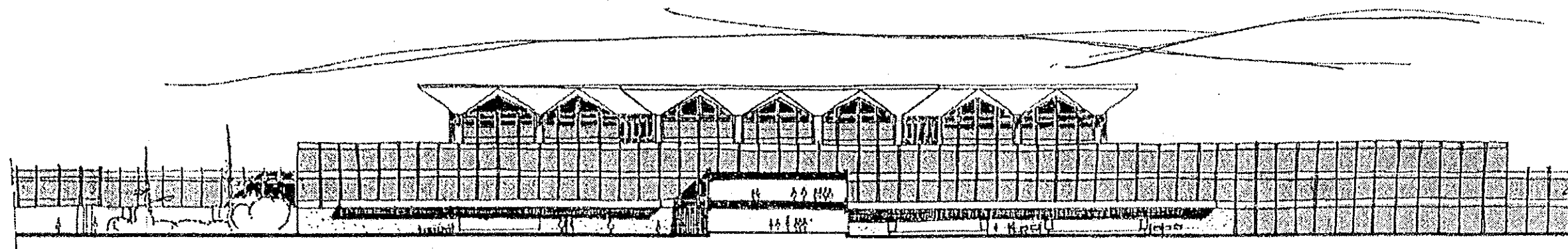
MINISTERIO DE COMUNICACIONES TRANSPORTE Y OBRAS PUBLICAS DIRECCION GENERAL DE AERONAUTICA CIVIL	LA AURORA AIRPORT SHORT TERM PLAN YEAR 1995	DRAWING NO.
DEVELOPMENT PROJECT OF LA AURORA AND SANTA ELENA AIRPORTS JAPAN INTERNATIONAL COOPERATION AGENCY	旅客ターミナル・1階平面図 (オーロラ空港・短期整備計画)	5-7



NORTH ELEVATION

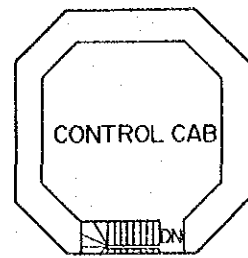


WEST ELEVATION (CUT THRU ENTRANCE)

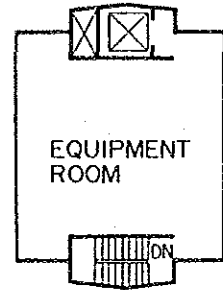


EAST ELEVATION

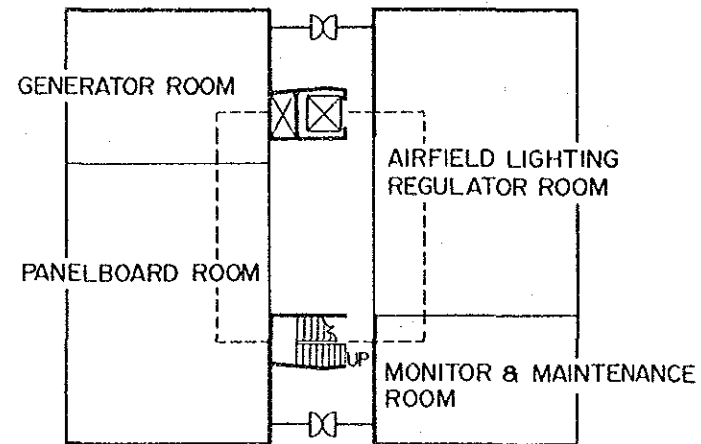
MINISTERIO DE COMUNICACIONES TRANSPORTE Y OBRAS PUBLICAS DIRECCION GENERAL DE AERONAUTICA CIVIL	LA AURORA AIRPORT SHORT TERM PLAN YEAR 1995	DRAWING NO.
DEVELOPMENT PROJECT OF LA AURORA AND SANTA ELENA AIRPORTS JAPAN INTERNATIONAL COOPERATION AGENCY	旅客ターミナル立面図 (オーロラ空港・短期整備計画)	5-8



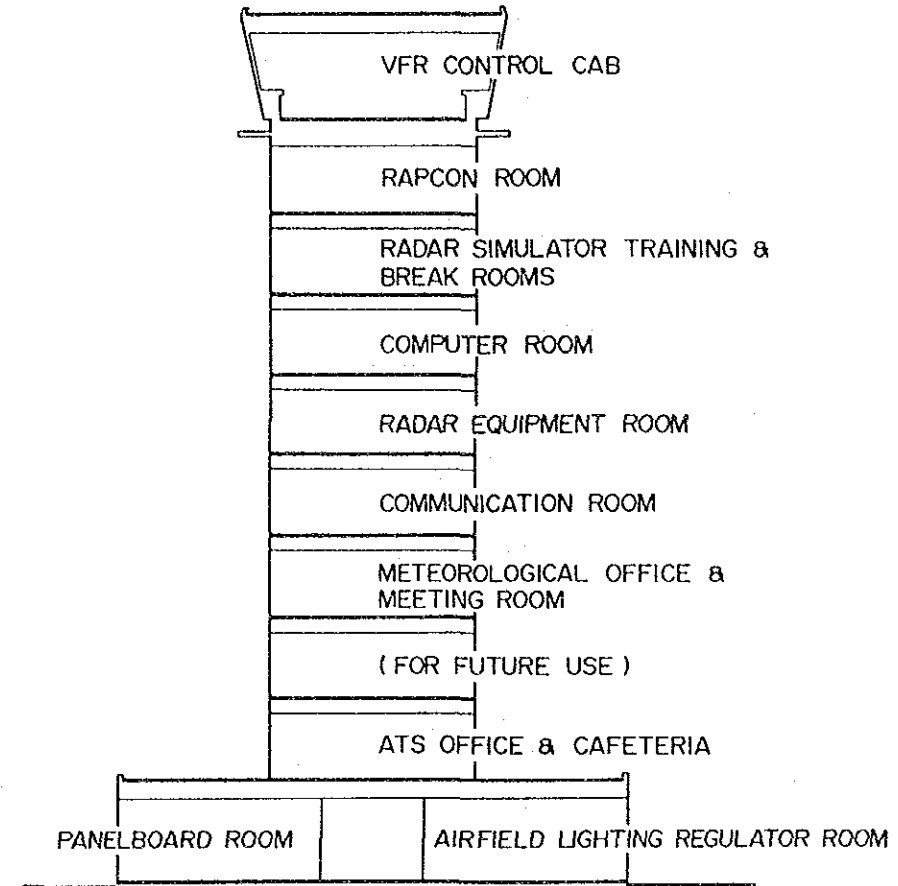
10TH FLOOR



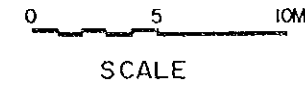
2ND 9TH FLOOR



1ST FLOOR



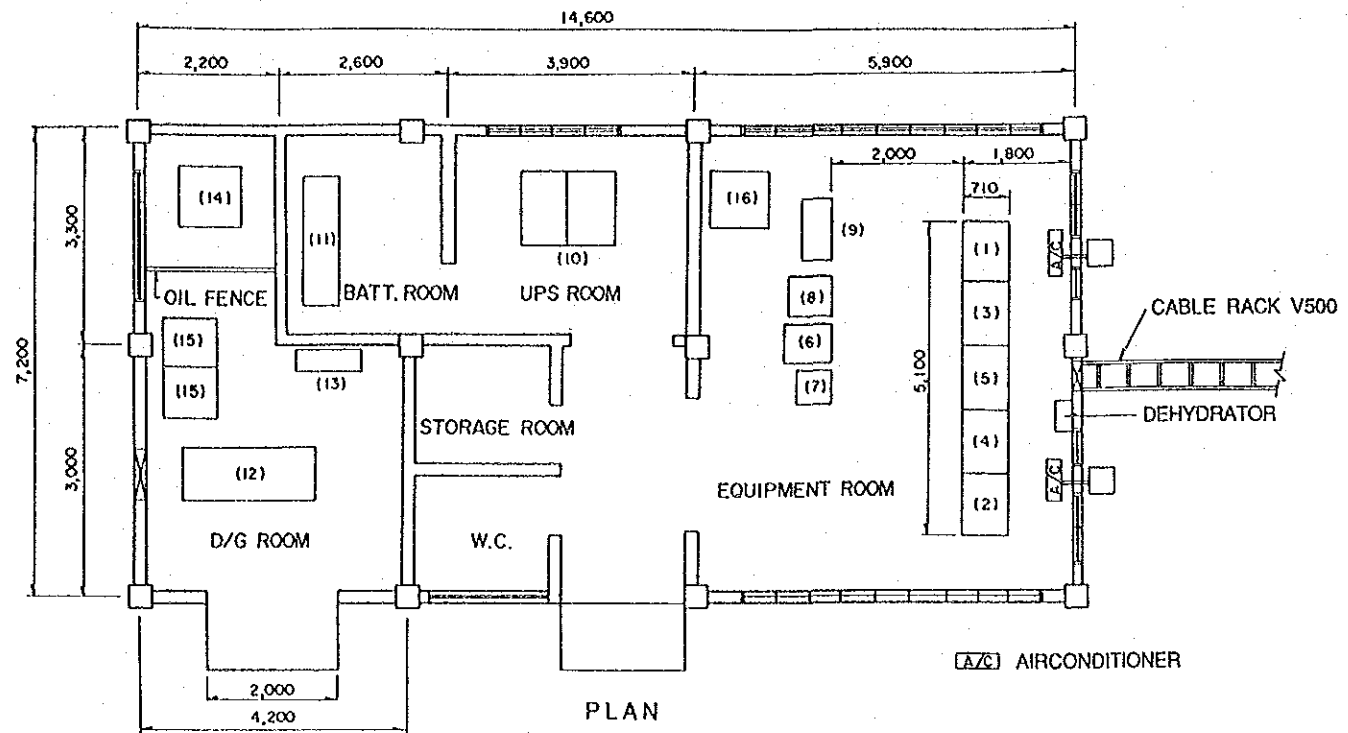
SECTION



SCALE

CONTROL TOWER

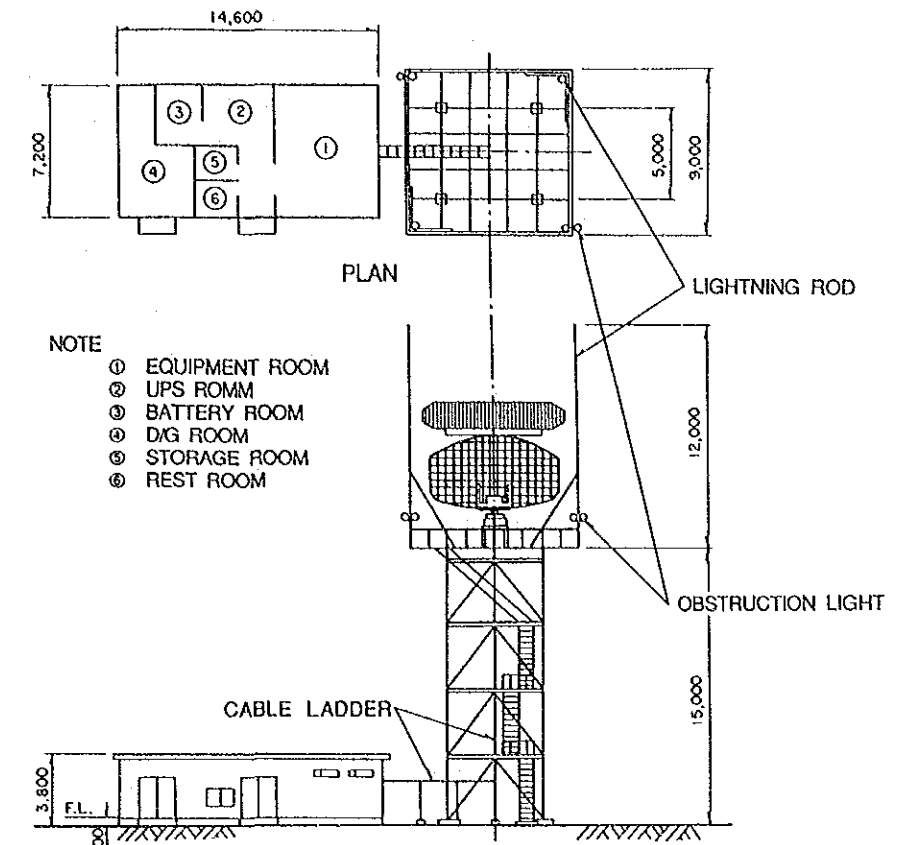
MINISTERIO DE COMUNICACIONES TRANSPORTE Y OBRAS PUBLICAS DIRECCION GENERAL DE AERONAUTICA CIVIL	LA AURORA AIRPORT SHORT TERM PLAN YEAR 1995	DRAWING NO.
DEVELOPMENT PROJECT OF LA AURORA AND SANTA ELENA AIRPORTS	管制塔 (オーロラ空港・短期整備計画)	5-9
JAPAN INTERNATIONAL COOPERATION AGENCY		



NOTE

- | | |
|------------------------------------|---------------------------------------|
| (1) TRANSMITTER CH-A | (10) U P S |
| (2) TRANSMITTER CH-B | (11) BATTERY |
| (3) RECEIVER/SIGNAL PROCESSOR CH-A | (12) DIESEL ENGINE GENERATOR |
| (4) RECEIVER/SIGNAL PROCESSOR CH-B | (13) D/G CONTROL PANEL |
| (5) LOCAL CONTROL EQUIPMENT | (14) DAILY SERVICE FUEL OIL TANK 500L |
| (6) ASR/SSR EXTRACTOR RACK | (15) TRANSFORMER |
| (7) MONITOR DISPLAY | (16) A V R |
| (8) SSR TRANSMITTER/RECEIVER | |
| (9) POWER DISTRIBUTION BOARD | |

EQUIPMENT LAYOUT PLAN



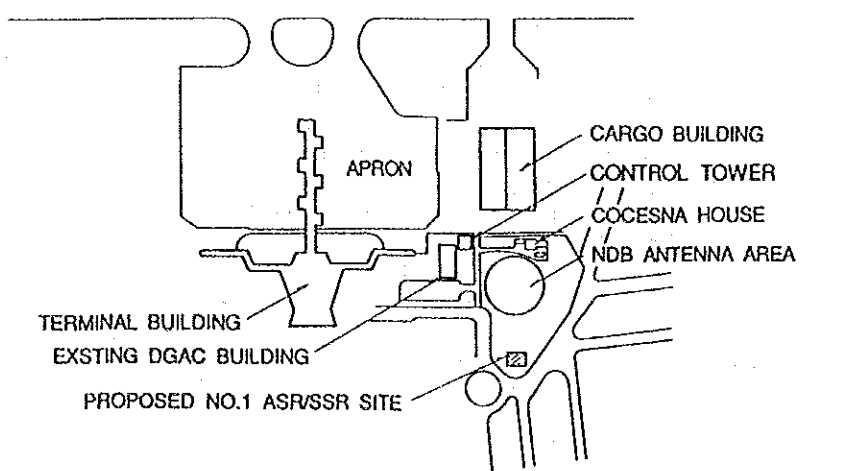
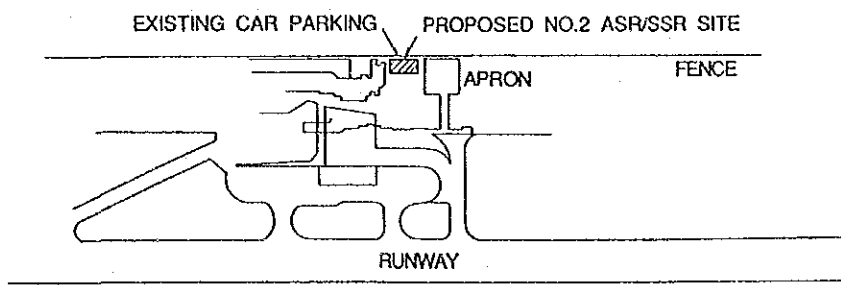
NOTE

- | | |
|---|----------------|
| ① | EQUIPMENT ROOM |
| ② | UPS ROOM |
| ③ | BATTERY ROOM |
| ④ | D/G ROOM |
| ⑤ | STORAGE ROOM |
| ⑥ | REST ROOM |

PLAN

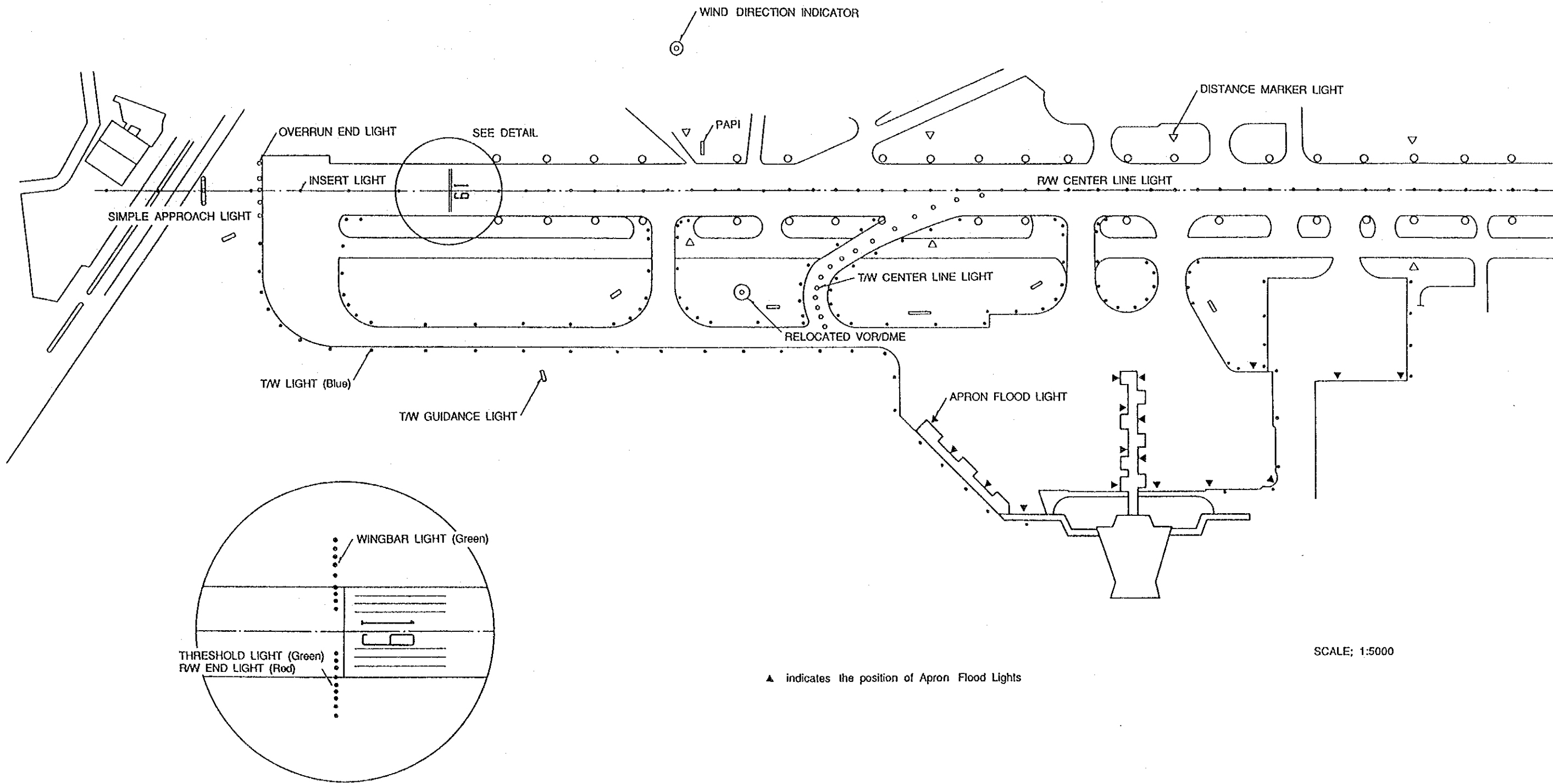
ELEVATION

KEY PLAN



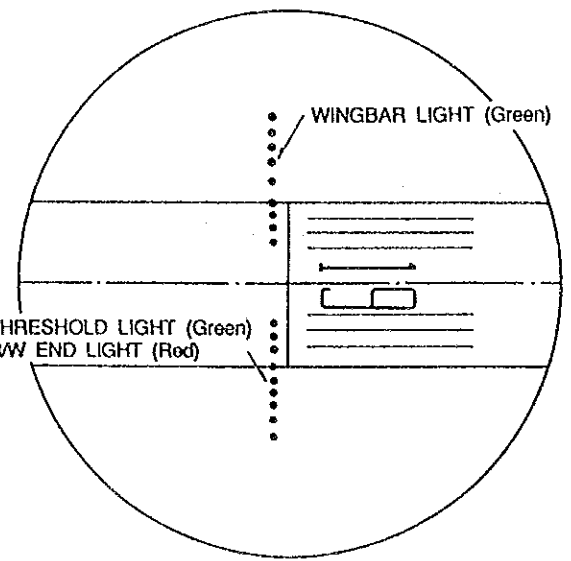
PROPOSED SITE

MINISTERIO DE COMUNICACIONES TRANSPORTE Y OBRAS PUBLICAS DIRECCION GENERAL DE AERONAUTICA CIVIL	LA AURORA AIRPORT SHORT TERM PLAN YEAR 1995	DRAWING NO.
DEVELOPMENT PROJECT OF LA AURORA AND SANTA ELENA AIRPORTS	ASR/SSRシステム図 (オーロラ空港・短期整備計画)	5-10
JAPAN INTERNATIONAL COOPERATION AGENCY		



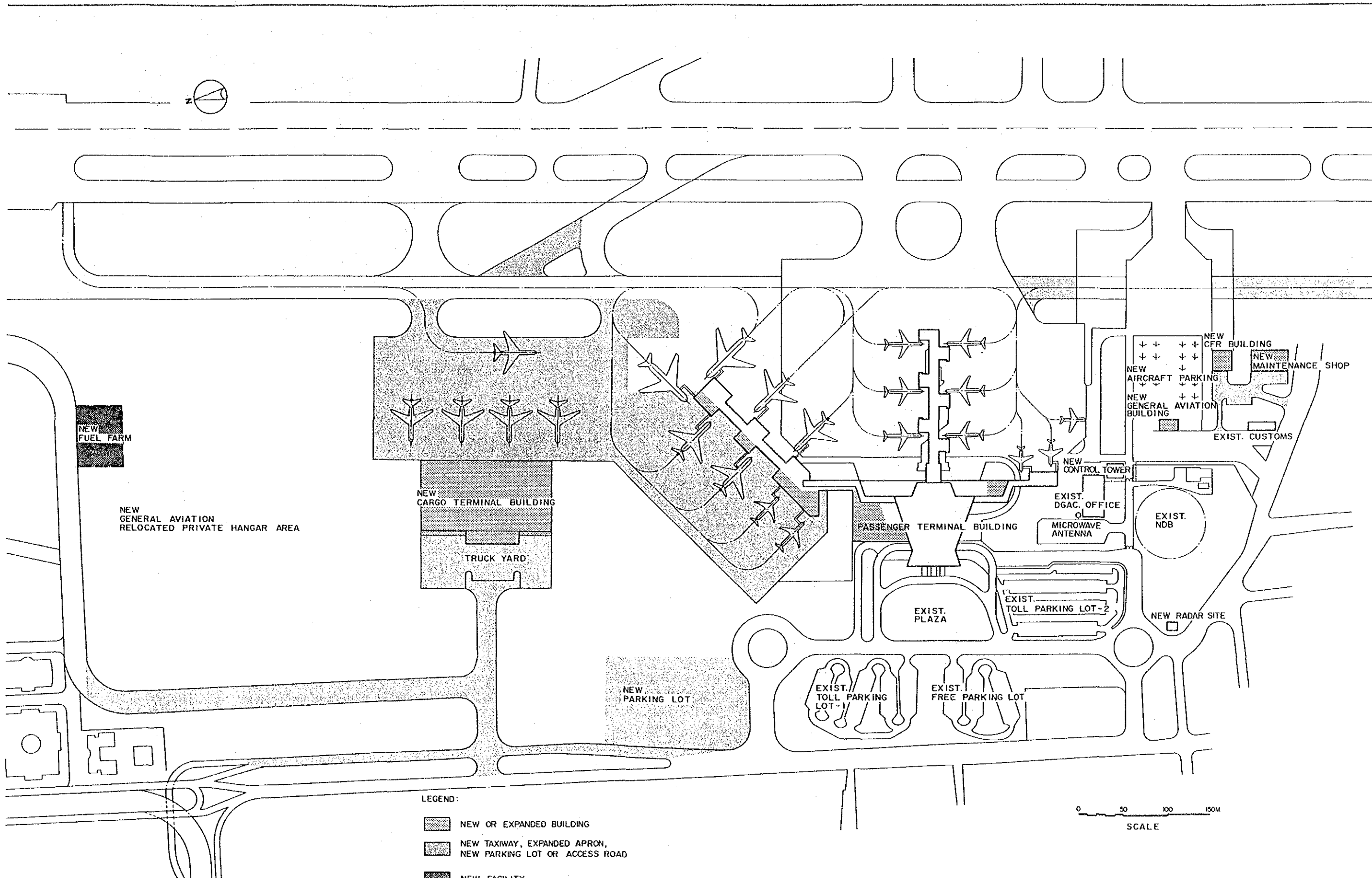
SCALE: 1:5000

▲ indicates the position of Apron Flood Lights



DETAIL SCALE: 1:2000

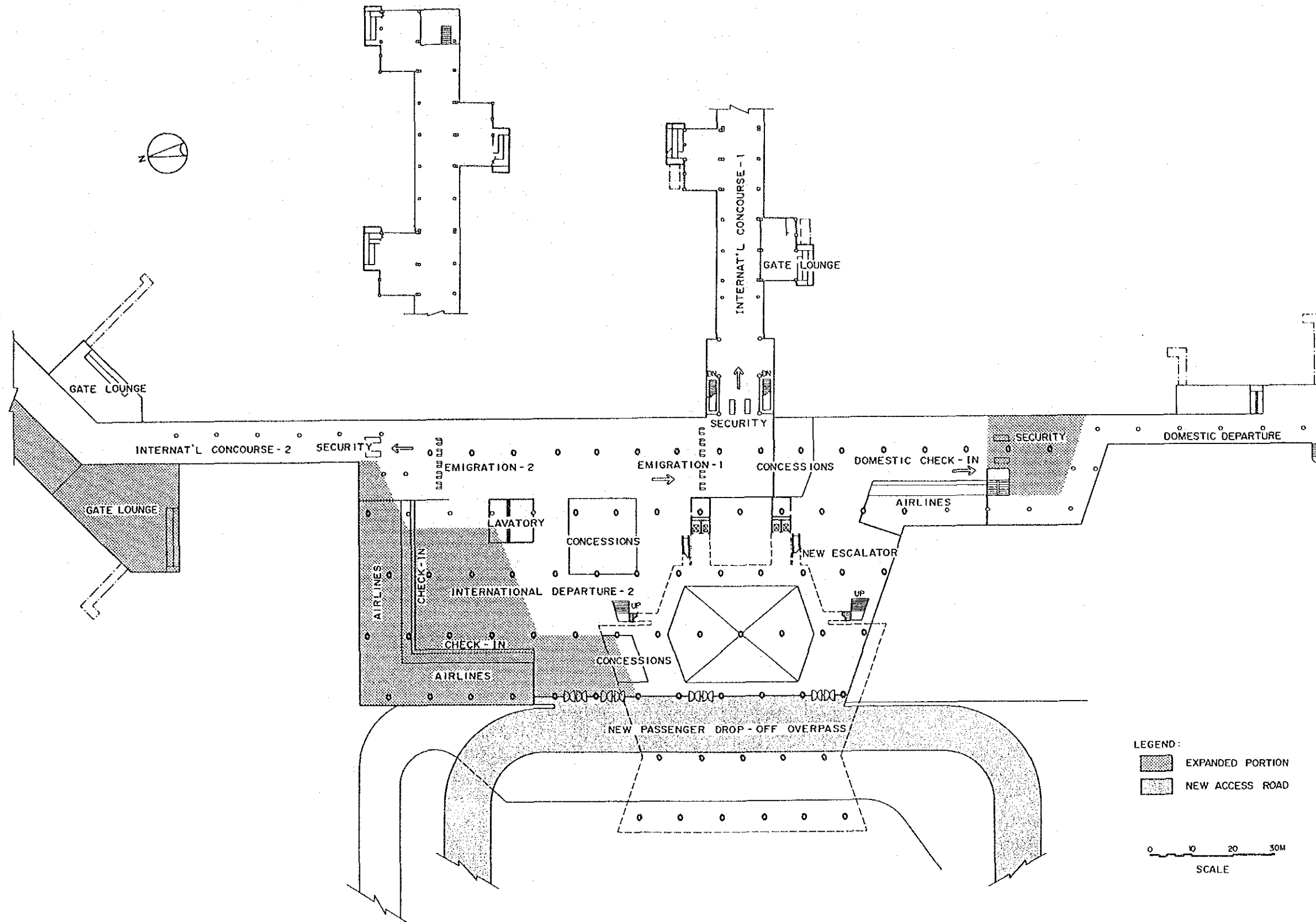
MINISTERIO DE COMUNICACIONES TRANSPORTE Y OBRAS PUBLICAS DIRECCION GENERAL DE AERONAUTICA CIVIL	LA AURORA AIRPORT SHORT TERM PLAN YEAR 1995	DRAWING NO.
DEVELOPMENT PROJECT OF LA AURORA AND SANTA ELENA AIRPORTS	空港照明計画 (オーロラ空港・短期整備計画)	5-11
JAPAN INTERNATIONAL COOPERATION AGENCY		



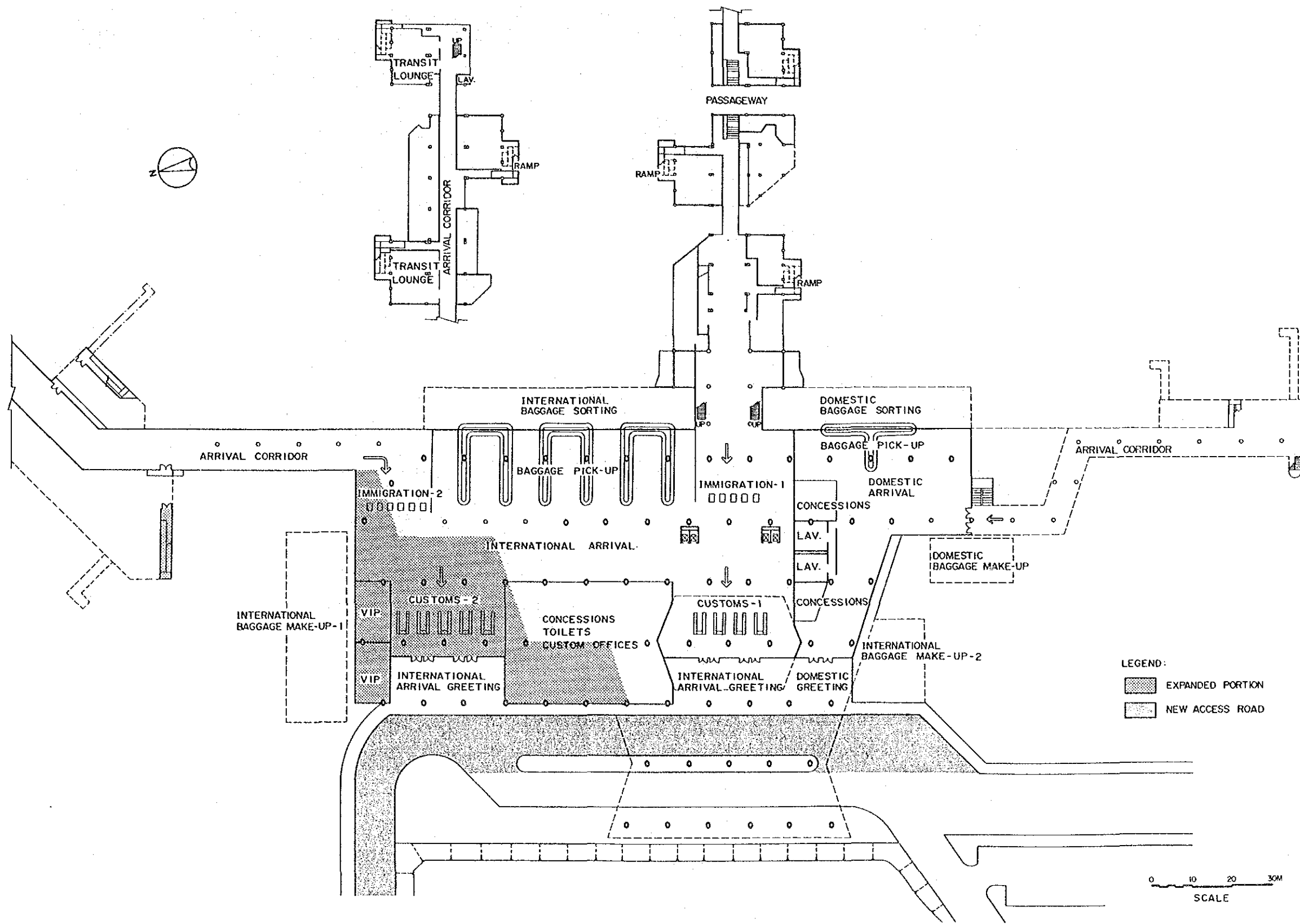
- LEGEND:
- NEW OR EXPANDED BUILDING
 - NEW TAXIWAY, EXPANDED APRON, NEW PARKING LOT OR ACCESS ROAD
 - NEW FACILITY

0 50 100 150M
SCALE

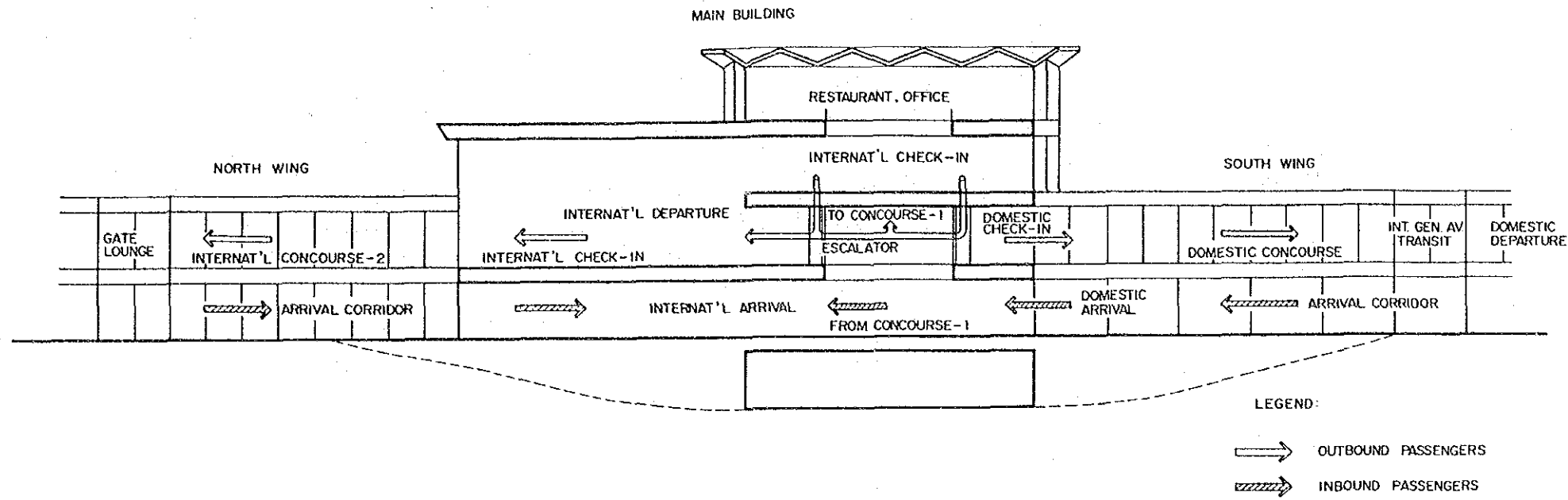
MINISTERIO DE COMUNICACIONES TRANSPORTE Y OBRAS PUBLICAS DIRECCION GENERAL DE AERONAUTICA CIVIL	LA AURORA AIRPORT LONG TERM PLAN YEAR 2005	DRAWING NO.
DEVELOPMENT PROJECT OF LA AURORA AND SANTA ELENA AIRPORTS JAPAN INTERNATIONAL COOPERATION AGENCY	ターミナル地区施設配置図 (オーロラ空港・長期整備計画)	7-2



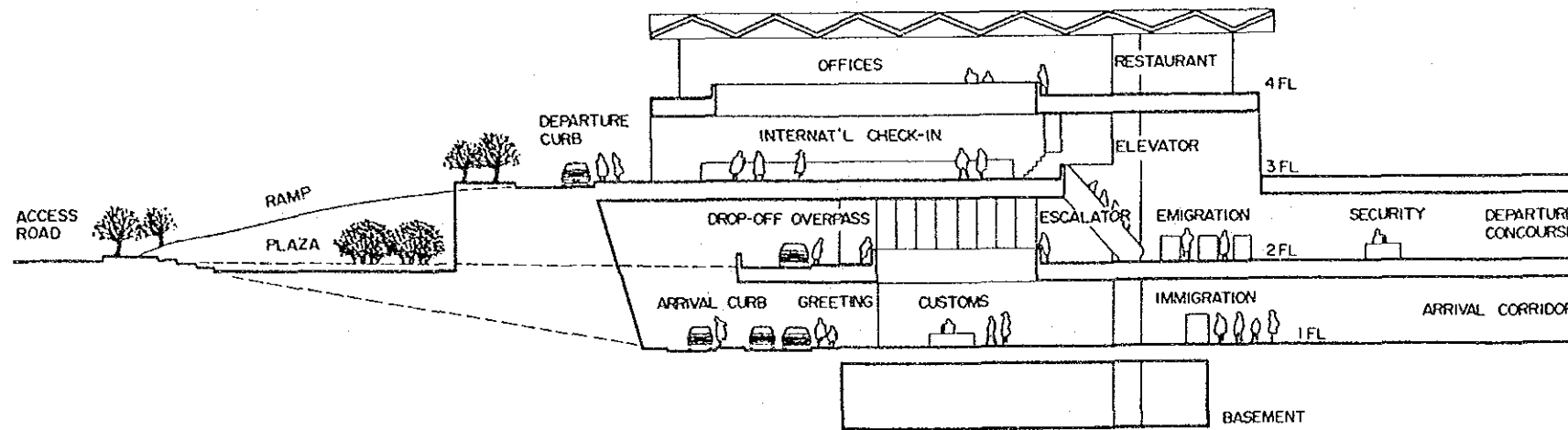
MINISTERIO DE COMUNICACIONES TRANSPORTE Y OBRAS PUBLICAS DIRECCION GENERAL DE AERONAUTICA CIVIL	LA AURORA AIRPORT LONG TERM PLAN YEAR 2005	DRAWING NO.
DEVELOPMENT PROJECT OF LA AURORA AND SANTA ELENA AIRPORTS	旅客ターミナル・2階平面図 (オーロラ空港・長期整備計画)	7 -- 3
JAPAN INTERNATIONAL COOPERATION AGENCY		



MINISTERIO DE COMUNICACIONES TRANSPORTE Y OBRAS PUBLICAS DIRECCION GENERAL DE AERONAUTICA CIVIL	LA AURORA AIRPORT LONG TERM PLAN YEAR 2005	DRAWING NO.
DEVELOPMENT PROJECT OF LA AURORA AND SANTA ELENA AIRPORTS JAPAN INTERNATIONAL COOPERATION AGENCY	旅客ターミナル・1階平面図 (オーロラ空港・長期整備計画)	7-4

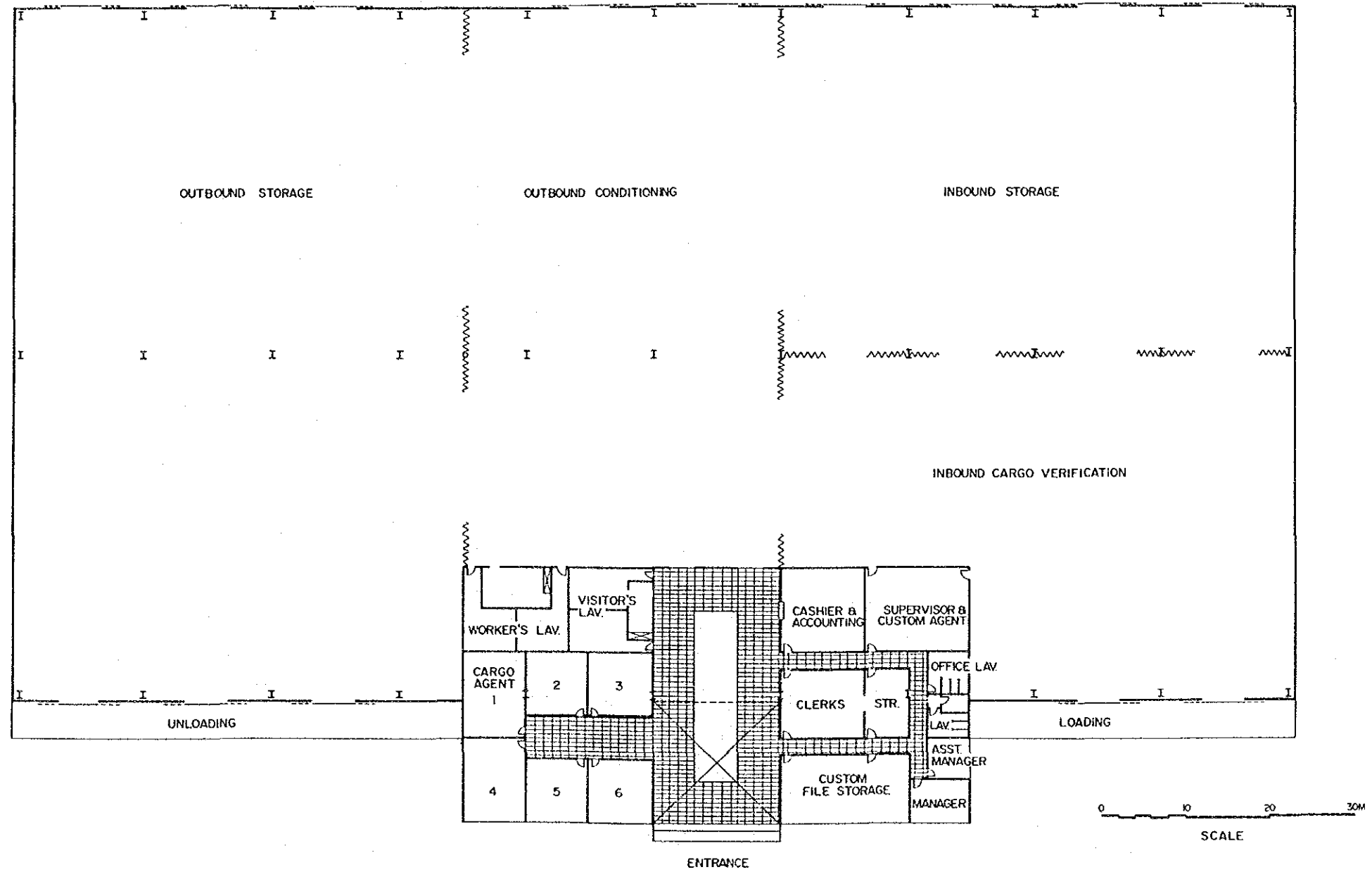


NORTH - SOUTH SECTION

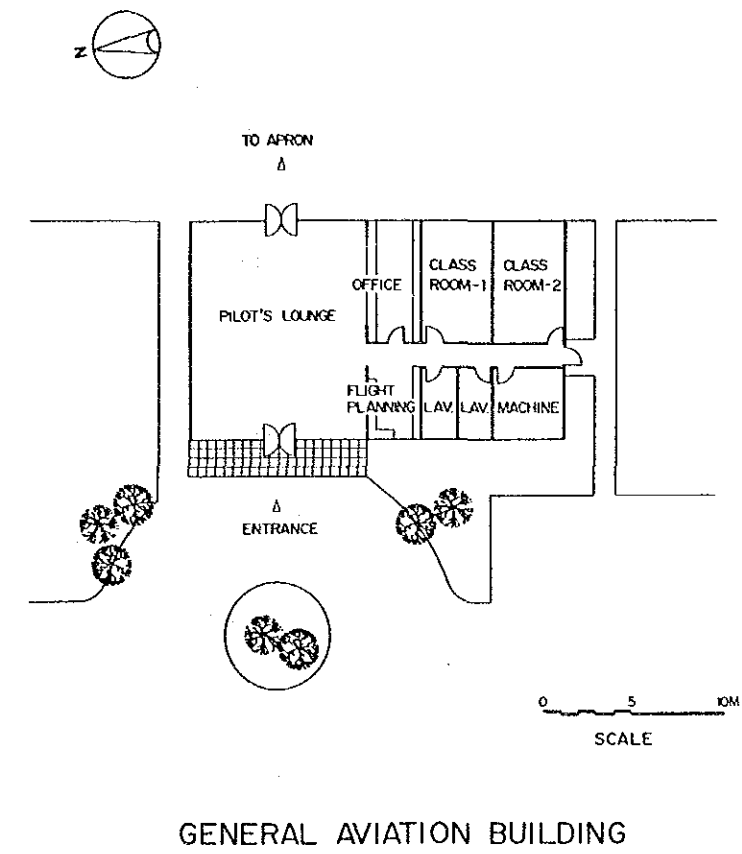
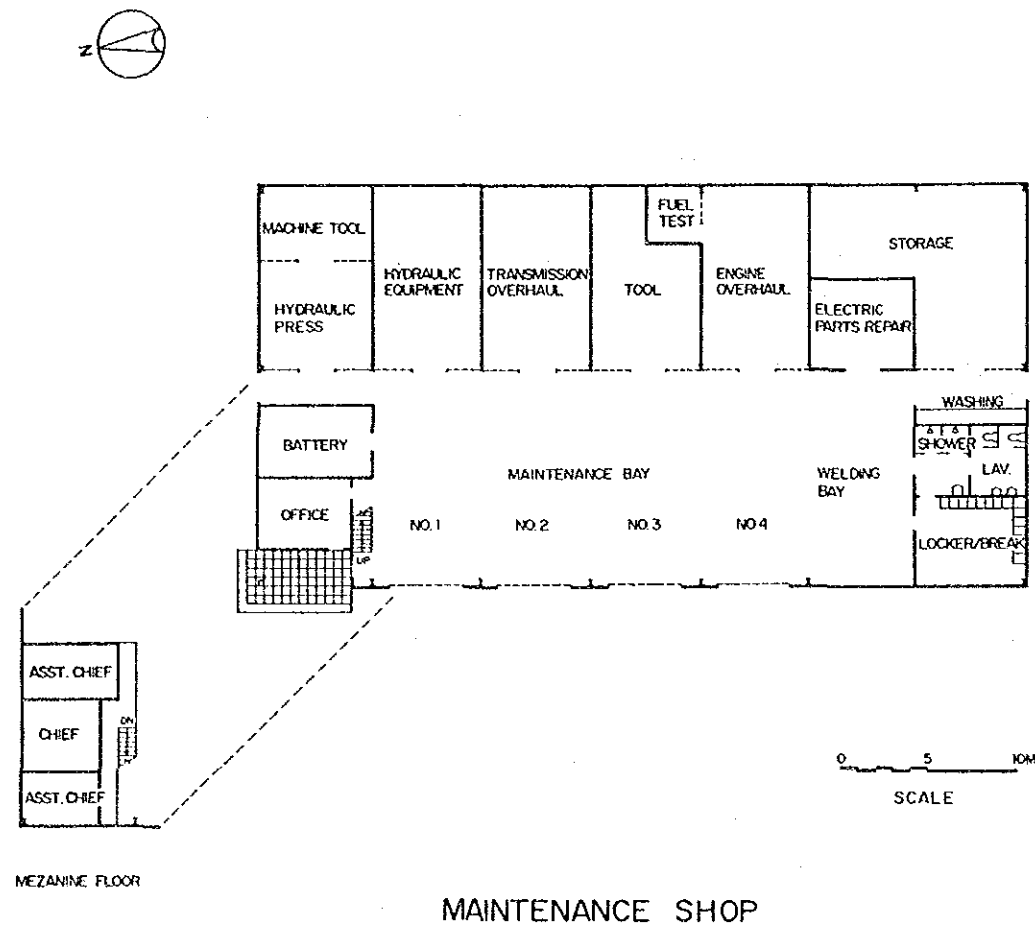


EAST - WEST SECTION

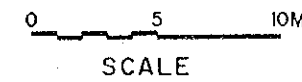
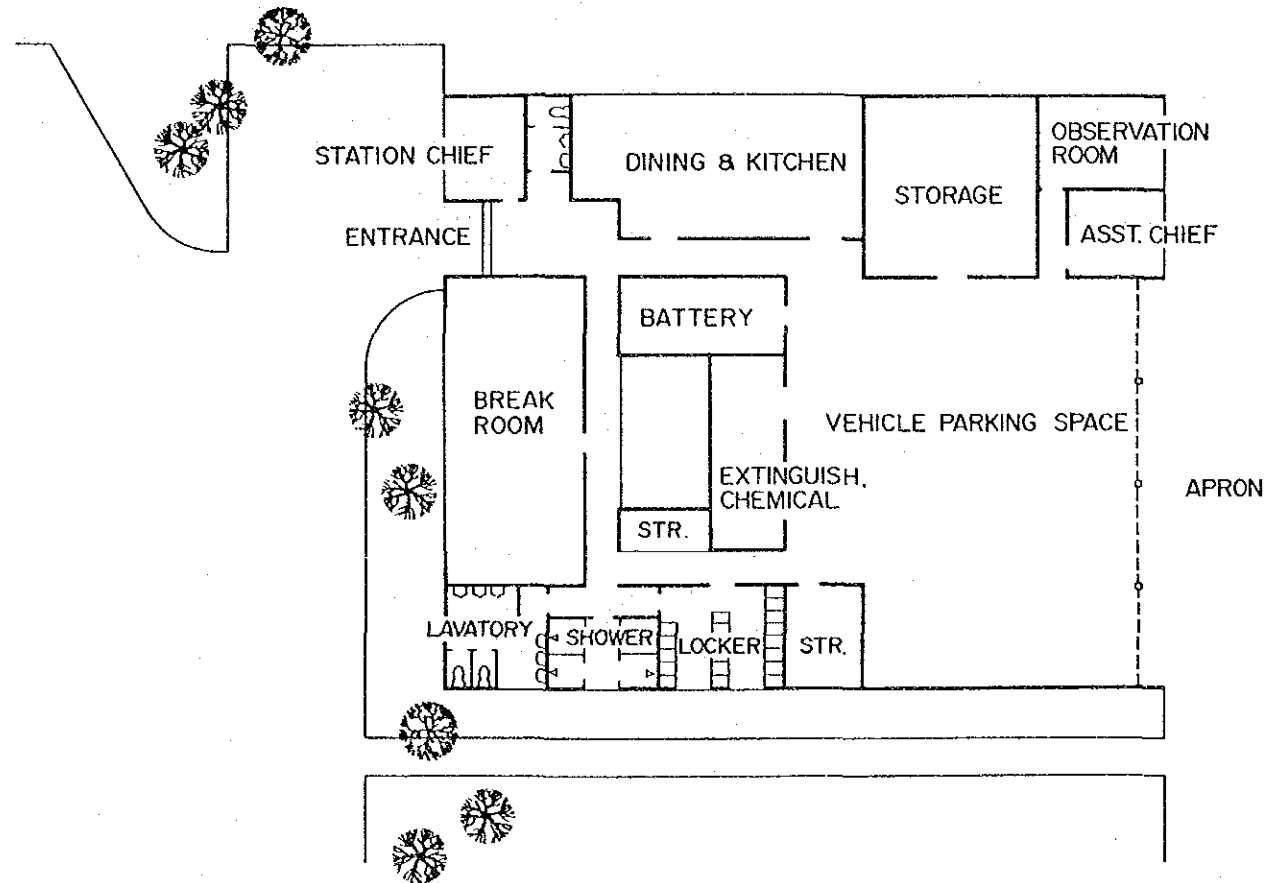
MINISTERIO DE COMUNICACIONES TRANSPORTE Y OBRAS PUBLICAS DIRECCION GENERAL DE AERONAUTICA CIVIL	LA AURORA AIRPORT LONG TERM PLAN YEAR 2005	DRAWING NO.
DEVELOPMENT PROJECT OF LA AURORA AND SANTA ELENA AIRPORTS	旅客ターミナル・動線計画図 (オーロラ空港・長期整備計画)	7-5
JAPAN INTERNATIONAL COOPERATION AGENCY		



MINISTERIO DE COMUNICACIONES TRANSPORTE Y OBRAS PUBLICAS DIRECCION GENERAL DE AERONAUTICA CIVIL	LA AURORA AIRPORT LONG TERM PLAN YEAR 2005	DRAWING NO.
DEVELOPMENT PROJECT OF LA AURORA AND SANTA ELENA AIRPORTS JAPAN INTERNATIONAL COOPERATION AGENCY	貨物ターミナル平面図 (オーロラ空港・長期整備計画)	7-6

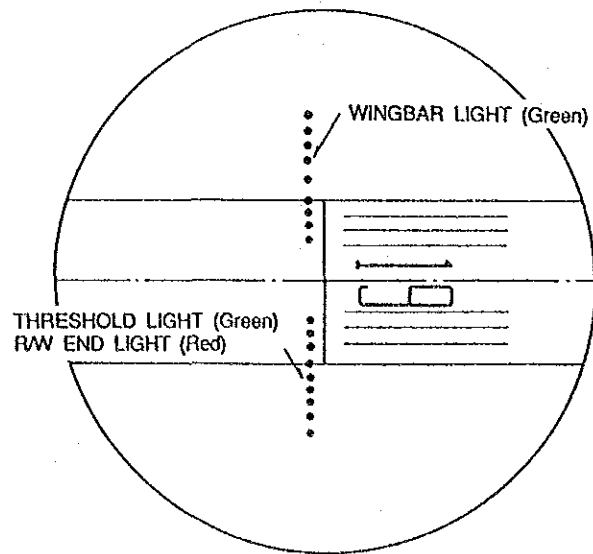
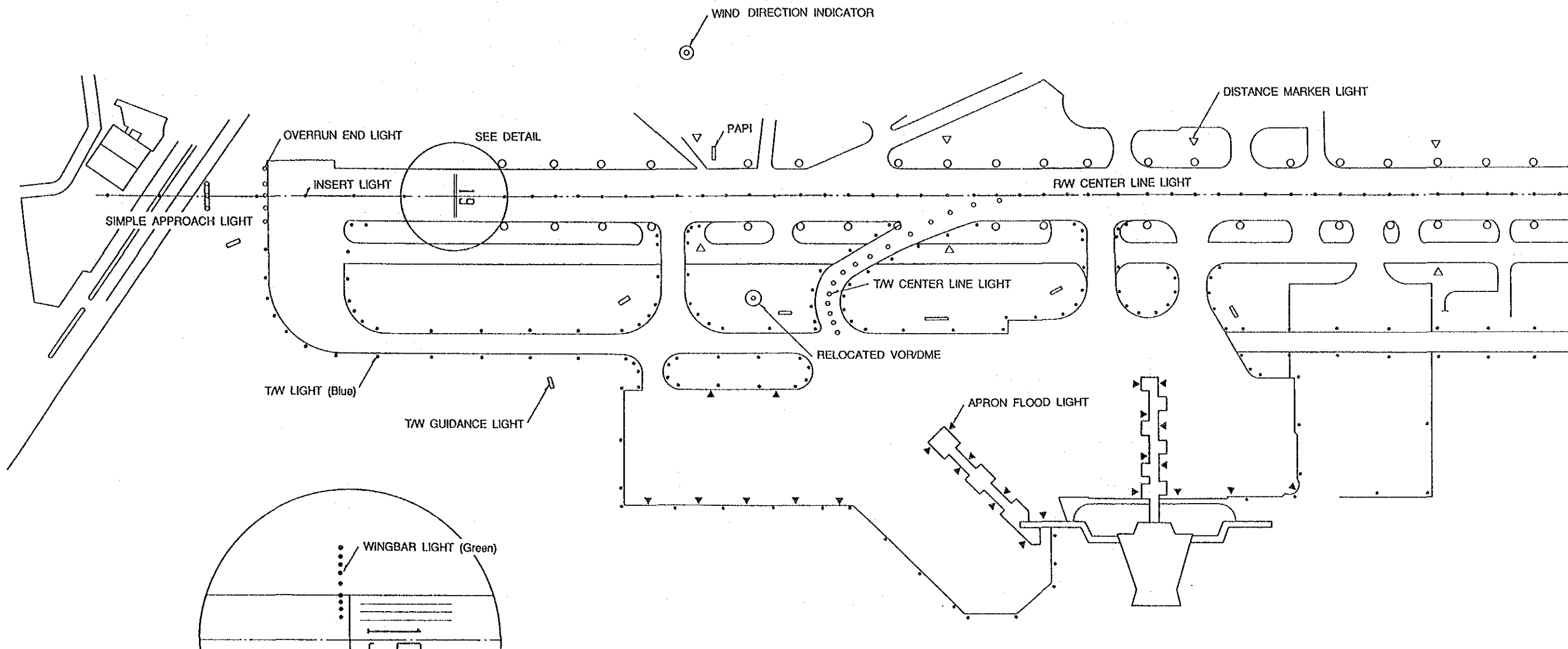


MINISTERIO DE COMUNICACIONES TRANSPORTE Y OBRAS PUBLICAS DIRECCION GENERAL DE AERONAUTICA CIVIL	LA AURORA AIRPORT LONG TERM PLAN YEAR 2005	DRAWING NO.
DEVELOPMENT PROJECT OF LA AURORA AND SANTA ELENA AIRPORTS	修理工場、小型航空機建物平面図 (オーロラ空港・長期整備計画)	7-7
JAPAN INTERNATIONAL COOPERATION AGENCY		



CFR BUILDING

MINISTERIO DE COMUNICACIONES TRANSPORTE Y OBRAS PUBLICAS DIRECCION GENERAL DE AERONAUTICA CIVIL	LA AURORA AIRPORT LONG TERM PLAN YEAR 2005	DRAWING NO.
DEVELOPMENT PROJECT OF LA AURORA AND SANTA ELENA AIRPORTS	消防所平面図 (オーロラ空港・長期整備計画)	7 - 8
JAPAN INTERNATIONAL COOPERATION AGENCY		

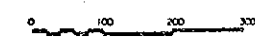
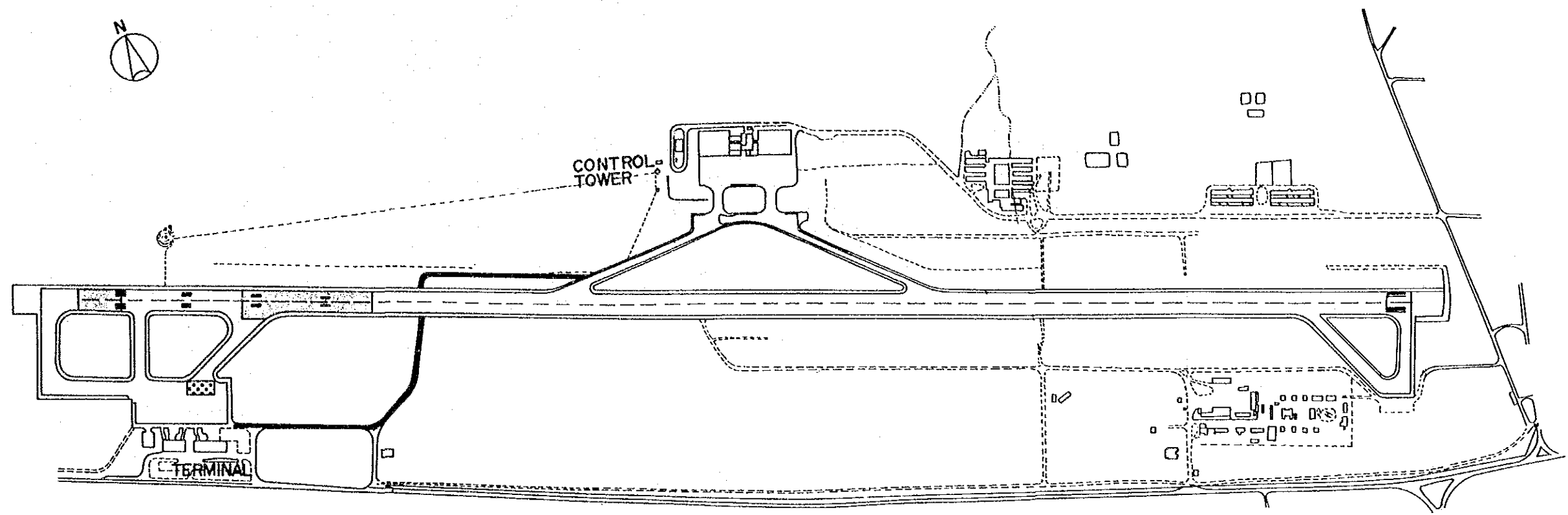


DETAIL SCALE: 1:2000


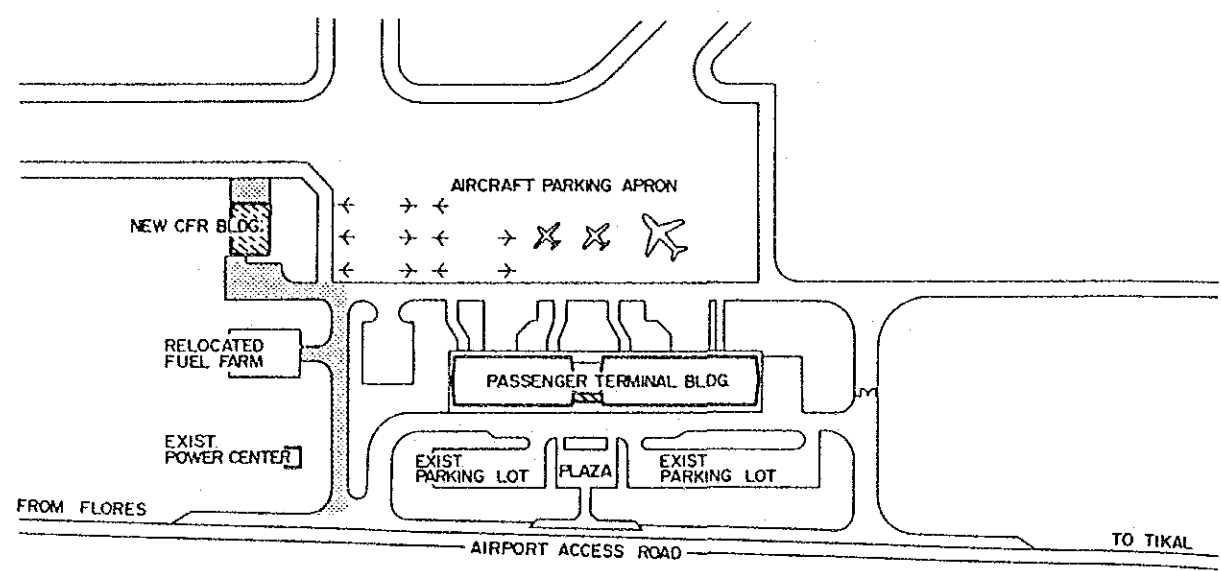
SCALE: 1:5000

▲ indicates the position of Apron Flood Lights

MINISTERIO DE COMUNICACIONES TRANSPORTE Y OBRAS PUBLICAS DIRECCION GENERAL DE AERONAUTICA CIVIL	LA AURORA AIRPORT LONG TERM PLAN YEAR 2005	DRAWING NO. 7 - 9
	空港照明計画 (オーロラ空港・長期整備計画)	
DEVELOPMENT PROJECT OF LA AURORA AND SANTA ELENA AIRPORTS		
JAPAN INTERNATIONAL COOPERATION AGENCY		








SCALE

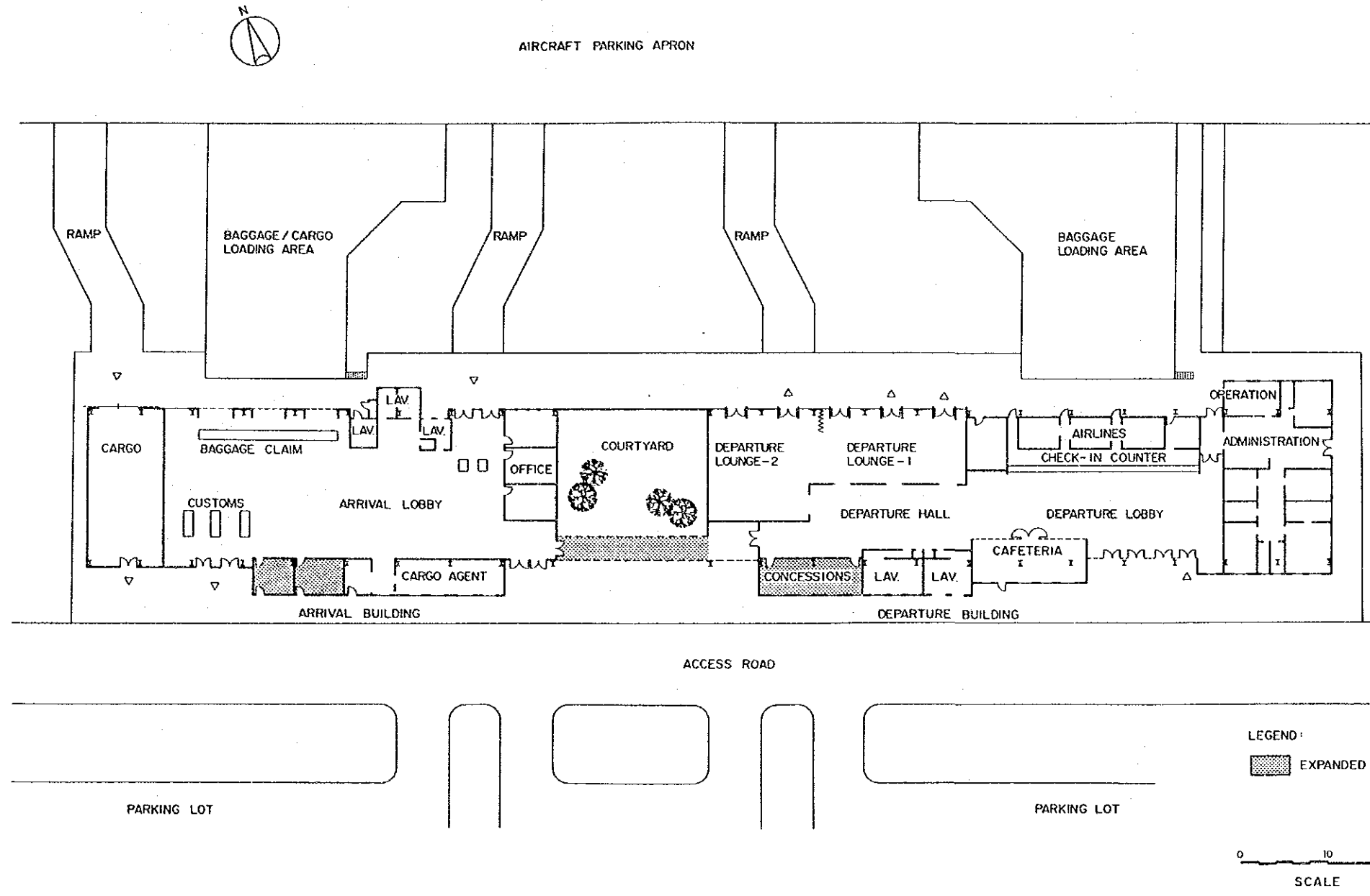


SCALE

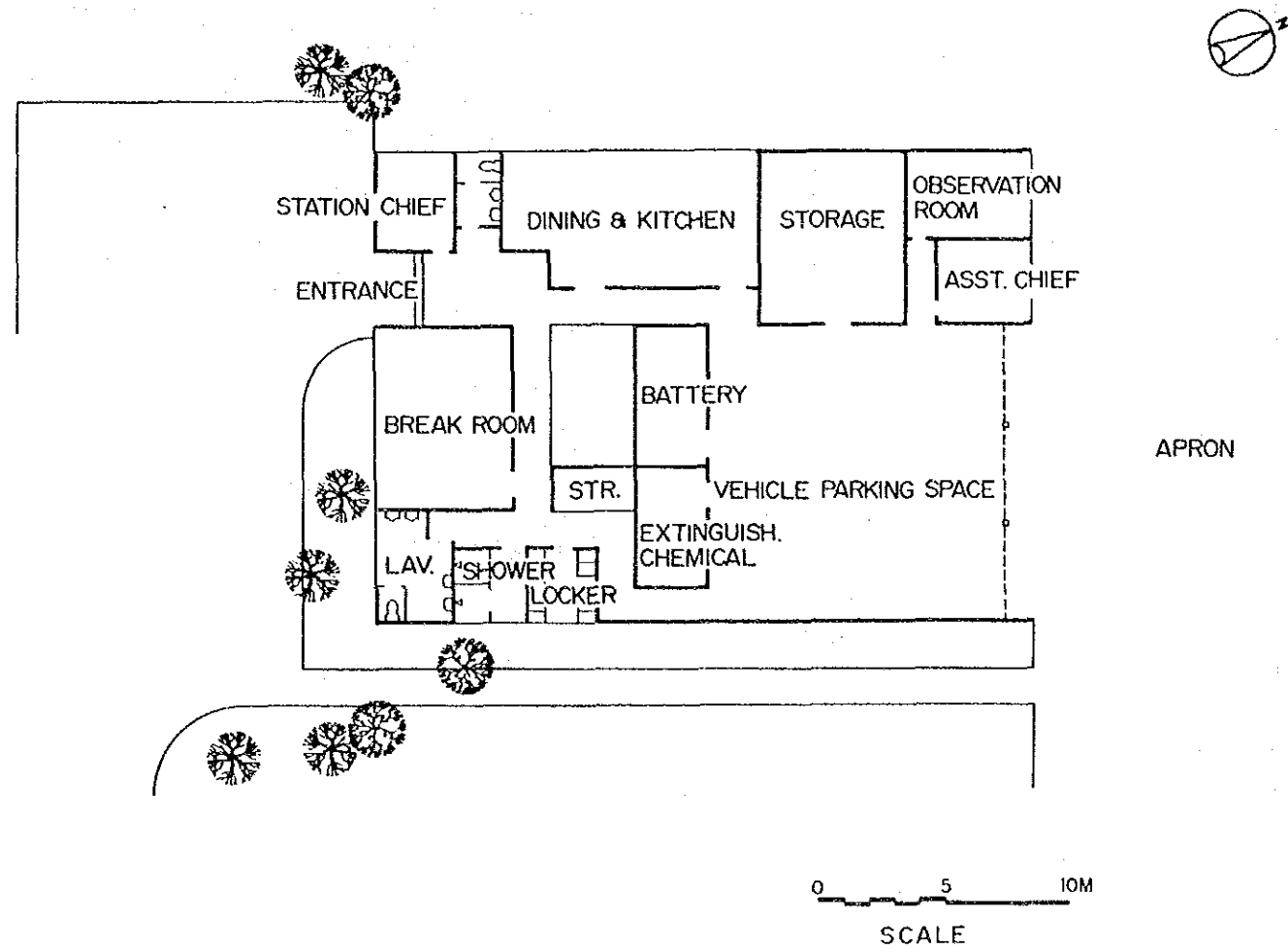
LEGEND

-  NEW OR EXPANDED BUILDING
-  NEW ASPHALT OVERLAY
-  RECONSTRUCTION OF PAVEMENT
-  NEW SERVICE ROAD
-  NEW FACILITY

MINISTERIO DE COMUNICACIONES TRANSPORTE Y OBRAS PUBLICAS DIRECCION GENERAL DE AERONAUTICA CIVIL	SANTA ELENA AIRPORT SHORT TERM PLAN YEAR 1995	DRAWING NO. 10 - 1
	空港施設配置図 (サンタエレナ空港・短期整備計画)	
DEVELOPMENT PROJECT OF LA AURORA AND SANTA ELENA AIRPORTS JAPAN INTERNATIONAL COOPERATION AGENCY		

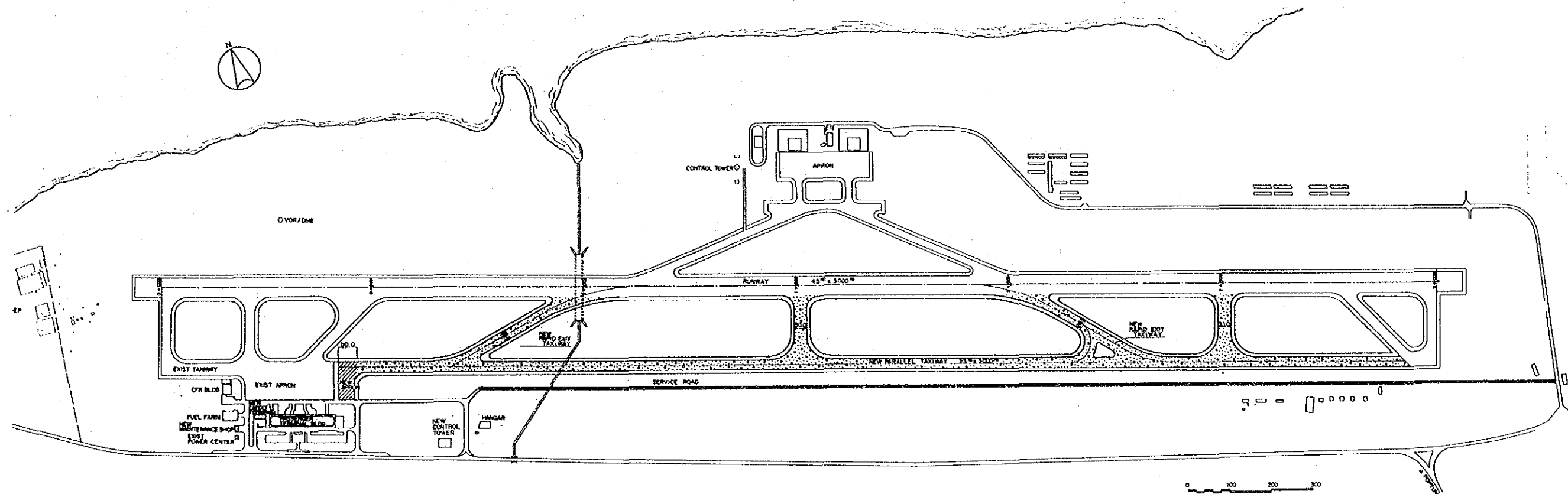


MINISTERIO DE COMUNICACIONES TRANSPORTE Y OBRAS PUBLICAS DIRECCION GENERAL DE AERONAUTICA CIVIL	SANTA ELENA AIRPORT SHORT TERM PLAN YEAR 1995	DRAWING NO.
DEVELOPMENT PROJECT OF LA AURORA AND SANTA ELENA AIRPORTS	旅客ターミナル平面図 (サンタエレナ空港・短期整備計画)	10-2
JAPAN INTERNATIONAL COOPERATION AGENCY		

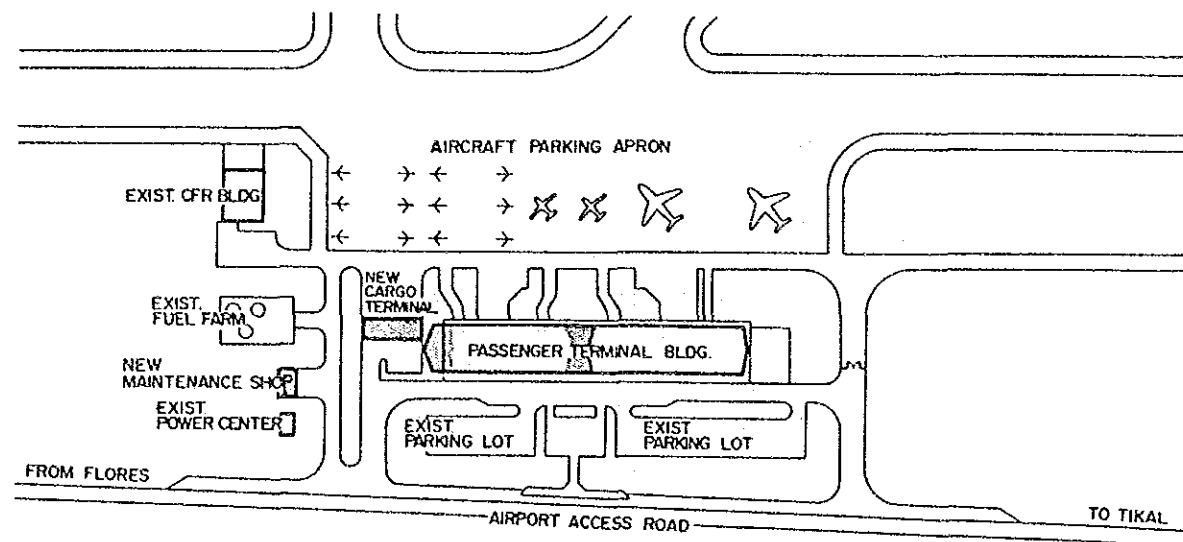


CFR BUILDING

MINISTERIO DE COMUNICACIONES TRANSPORTE Y OBRAS PUBLICAS DIRECCION GENERAL DE AERONAUTICA CIVIL	SANTA ELENA AIRPORT SHORT TERM PLAN YEAR 1995	DRAWING NO.
DEVELOPMENT PROJECT OF LA AURORA AND SANTA ELENA AIRPORTS JAPAN INTERNATIONAL COOPERATION AGENCY	消防所平面図 (サンタエレナ空港・短期整備計画)	10-3







SCALE

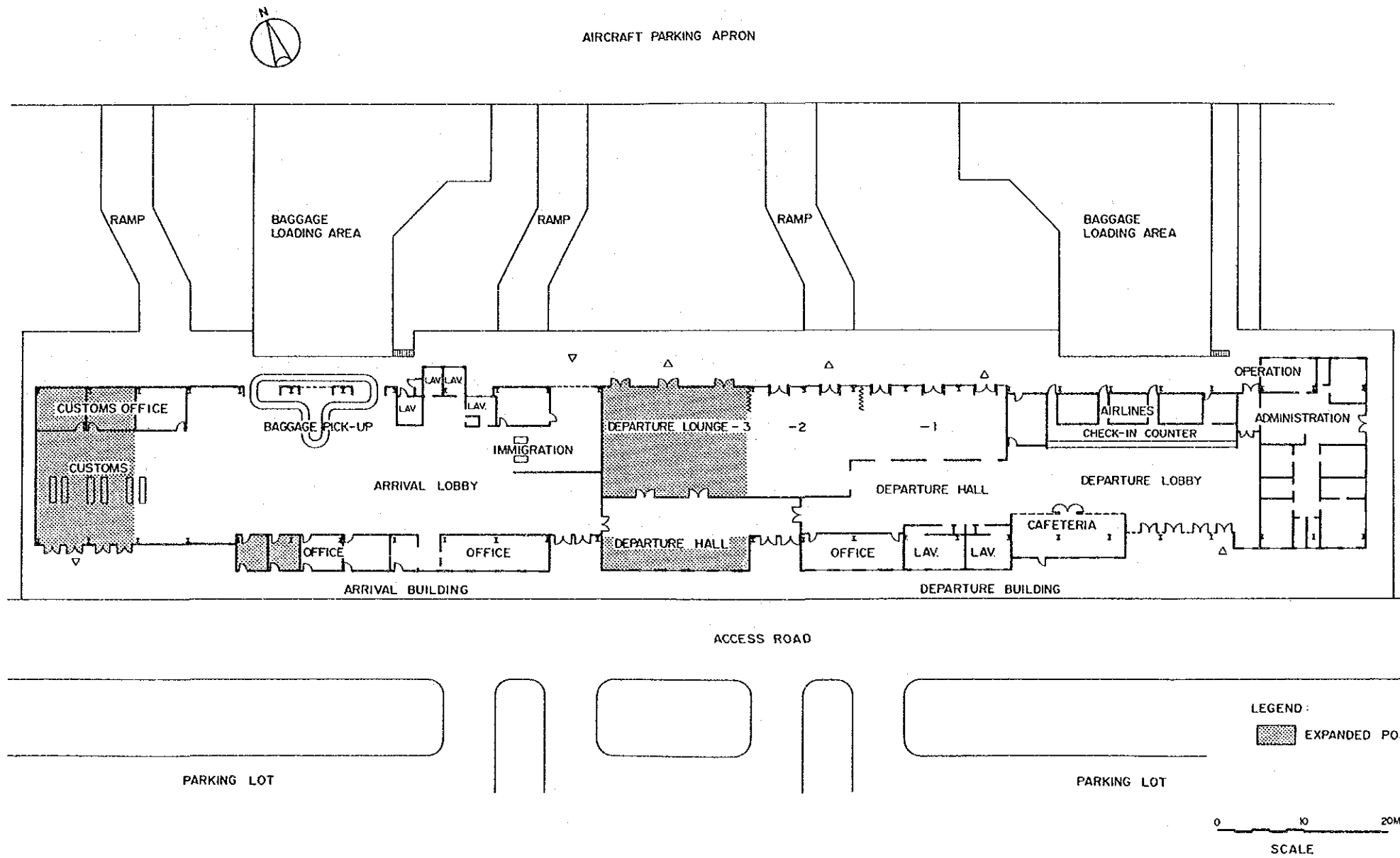


SCALE

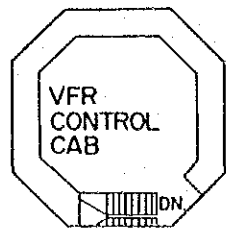
LEGEND

-  NEW OR EXPANDED BUILDING
-  NEW ASPHALT PAVEMENT
-  NEW CONCRETE PAVEMENT
-  NEW SERVICE ROAD

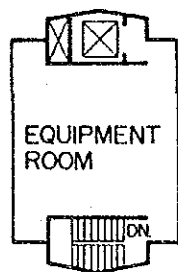
MINISTERIO DE COMUNICACIONES TRANSPORTE Y OBRAS PUBLICAS DIRECCION GENERAL DE AERONAUTICA CIVIL	SANTA ELENA AIRPORT LONG TERM PLAN YEAR 2005	DRAWING NO.
DEVELOPMENT PROJECT OF LA AURORA AND SANTA ELENA AIRPORTS JAPAN INTERNATIONAL COOPERATION AGENCY	空港施設配置図 (サンタエレナ空港・長期整備計画)	12-1



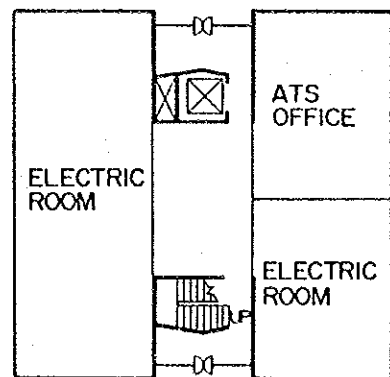
MINISTERIO DE COMUNICACIONES TRANSPORTE Y OBRAS PUBLICAS DIRECCION GENERAL DE AERONAUTICA CIVIL	SANTA ELENA AIRPORT LONG TERM PLAN YEAR 2005	DRAWING NO.
DEVELOPMENT PROJECT OF LA AURORA AND SANTA ELENA AIRPORTS JAPAN INTERNATIONAL COOPERATION AGENCY	旅客ターミナル平面図 (サンタエレナ空港・長期整備計画)	12-2



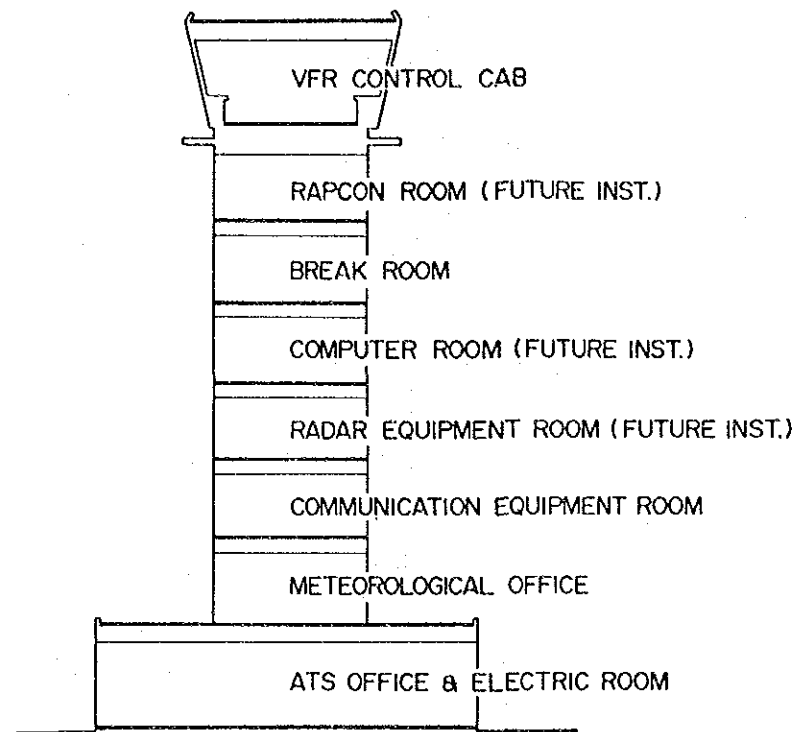
8TH FLOOR



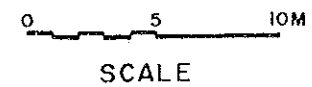
2ND 7TH FLOOR



1ST FLOOR

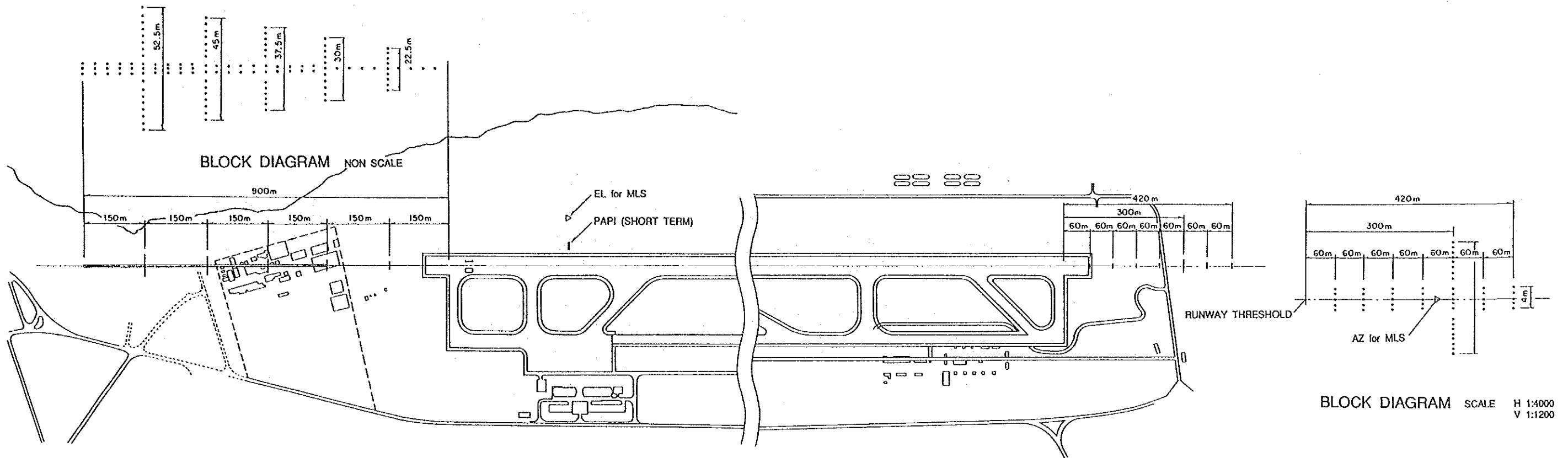


SECTION



CONTROL TOWER

MINISTERIO DE COMUNICACIONES TRANSPORTE Y OBRAS PUBLICAS DIRECCION GENERAL DE AERONAUTICA CIVIL	SANTA ELENA AIRPORT LONG TERM PLAN YEAR 2005	DRAWING NO.
DEVELOPMENT PROJECT OF LA AURORA AND SANTA ELENA AIRPORTS	管制塔 (サンタエレナ空港・長期整備計画)	12-3
JAPAN INTERNATIONAL COOPERATION AGENCY		



BLOCK DIAGRAM SCALE H 1:4000
V 1:1200

MINISTERIO DE COMUNICACIONES TRANSPORTE Y OBRAS PUBLICAS DIRECCION GENERAL DE AERONAUTICA CIVIL	SANTA ELENA AIRPORT LONG TERM PLAN YEAR 2005	DRAWING NO.
DEVELOPMENT PROJECT OF LA AURORA AND SANTA ELENA AIRPORTS	進入灯設備 (サンタエレナ空港・長期整備計画)	12-4
JAPAN INTERNATIONAL COOPERATION AGENCY		

JICA